An Explanation of the aspects of this CAP Events Terms list rationale.

1) There are four basic modes of distribution of these messages:

A) Broadcast radio and Television.

B) WEA (Wireless Emergency Alerts, a cell broadcast technology).

C) CAP messages to others e.g. alerting providers, jurisdictions with their distribution using SMS messaging, ETN (Emergency Telephone Notification), email and others.

D) Some countries are using SMS messaging, but this is a message per recipient method and people may not be signed up or the volume of messages may result in extreme delays or overload with messages lost.

E) Satellite radio and TV. These distributions cover large areas. There may be a cc amount of alert messages, so a prioritization scheme for delivery is important. Th better than a First-In-First-Out queue.

F) Cable and Fiber radio and TV. These systems have the receivers within the des company. The improvements here (e.g. prioritization) are things they could incor the user experience. The SCTE has a transmission standard that could carry CAP r

2) The methods of distribution are changing. Integration with other standards such as ATSC 3.0 A/331, the ba

A) Broadcasting is increasingly using digital radio, which makes possible data dis selective distribution. TV is almost completely digital. Both currently override the without selective distribution. TV is moving to using the LDM (Layered Division M modulation that includes a high power, low data rate content that has greater ra antennas or to small antennas in cellphones. This LDM would carry the alerting a

B) WEA is moving to LTE and 5G transmission and from a 90 character limit to a (USA) or 700 character (Canada, with 2 languages). The recommendation I made Commissions' DRM 2020 was to have 740 characters, and allow 2 or more langua language having at the beginning <lngEAS> first language code and the EAS 3 c then each language division a <///lng> the language code followed by the langu may find that most messages could carry three languages. There are P and C coc column. Others MAY be included for example based on priority levels.

3) Implications of changes

The A) with LDM being received by mobiles provides for two possible sources of Currently there is no coding to recognize the two versions of the same origin me comtribute to alert fatigue, a serious problem. So WEA SHOULD include at least character code if not the messageID.

4) Broadcasting message delivery

Almost all radio stations and all TV stations have their program content playout
switching under the control of an automation system. Currently the automation
control of the emergency message encoder/decoder. The only mode of message
either overriding the program content, or waiting for an operator to manually co
automation and insert the message. With many radio stations and some TV stati
unmanned, the manual insertion becomes unavailable. As the legal requirement
the Emergency Activation Notification and Required Monthly Tests, a number of
avoid the unwanted overrides and not transmit them. Having selective message
selected recipients, and a prioritization scheme for each Event Term makes possi
autimation solution.

Automation systems time all the content. With TV the time increments are norm
15 seconds. This includes live events. Announcers may have teleprompters, but a
compose the text and deliver it with timing which should be accurate to within a
This may be news on location. This looks simple when you watch it, but not reall
Daylight Saving time change, leap seconds and Emergency Alerts at present. The
prearranged content schedule change. Elergency Alerts, if they are not timed to
multiple SHOULD have some suitable filler material to play out for the rest of the
Priority 1 and 2 being overrrride, may not be accompanied with a duration value,
SHOULD be timed. Radio broadcast may operate with smaller timing increments,
seconds, dependng on the automation system and playlist timing input. Both pri
Override for most messages and selective message delivery are very important f
system to be considerably better than the current EAS, which is really unacceptab
broadcasters currently. 3 & 4 have a 7 minute override timeout, 5 & 6 have a 14
timeout, 7 & 8 have a 21 minute override timeout, 9 has a 28 minute override tin
CAP priority as URGENT reduces the number by one, except for 1.
The Pacific Tsunami Warning Center issues tsunami warnings. Some of these are
EVALUATION
---
* AN EARTHQUAKE WITH A PRELIMINARY MAGNITUDE OF 6.7 OCCURRED IN
THE RYUKYU ISLANDS, JAPAN AT 1551 UTC ON SATURDAY JUNE 13
2020.
* BASED ON ALL AVAILABLE DATA... THERE IS NO TSUNAMI THREAT
FROM THIS EARTHQUAKE.
RECOMMENDED ACTIONS
---
* NO ACTION IS REQUIRED.These SHALL be relayed as STATEMENT if relevant.

Because of the unacceptability of EAS to consumer electronics manufacturers, th
manufactured a range of radio receivers called "Public Alert certified" which are
internet, but are generally not available in electronics stores. The added feature
compared with the benefit, which is an issue to consider.

Warnings would have a higher priority than an advisory, and even lower would be a statement. This is the reverse of the number value as described below. This means there are more terms to provide for that distinction. Sometimes Statements are used for "Return OK or All Clear" messages. These are important The term Watch is only used once, so for simplification and translation accuracy, this word would be replaced with Advisory.

5) Message reception user interface

With a prioritization scheme that is simple to understand, it then can also be made use of by recipients. The scheme operates like a "Alert Volume Control" with 1 being the least, for the most important alerts, to 9 being the most alerts. Then 0 is for special cases such as School Closing (e.g. winter storm) that are only transmitted by selected radio stations, or advertisements variations.
The default setting in the receiver would be a 5. Most people would leave this as it is.

6) Comments and deletions of Event Terms

The terms that are equivalent, but for different categories e.g. Health, Safety, would be merged with combined categories.

Some terms are for Press Release purposes e.g. Multiple Alarm Fire. This is explained in Wikipedia. Normally these are the statement version of an alert.
Coastal Flood and Storm Surge are essentially the same thing, so are placed next to each other.
Sinkhole and karst are essentially the same thing but the word selected varies by country, so both are kept next to each other.
Dam burst, flash flood and lahar have different causes, but the effect is about the same. So they are kept together. As Flash Floods cause a significant loss of life, a Flash Flood Emergency is added as a D message for future selective delivery.
The term water hazard applies to potable water, so potable is added.
Earthquake and missile countdowns are triggered by seismometer networks or ABM radar, but both would make use of the same counting code in the receivers.
10 "delete" items remain which may have a comment added.

Arbitrary Sorting

This column may be removed. However the CAP Language table with language t

Importance of valuable public information

According to Daniel Aldrich and Michinori Watanabe at https://www.npr.org/2011/07/04/137526401/the-key-to-disaster-survival-friends-and-neighbors and Eric Auf de Heide "Common Misconceptions about Disasters: Panic, the "Disaster Syndrome," and Looting https://www.atsdr.cdc.gov/emergency_response/common_misconceptions.pdf. The rescue of individuals by neighbors, relatives and friends in a disaster appears to be in the range of 40% to 80%. The balance being by First Responders. Therefore information to assist this public effort can be very valuable for a low cost. One form of such assistance can be by push publishing of helpful information files. In the Notes+ section is a list of file types that could be push published by digital radio or TV to computers or cellphones. In a disaster there is quite likely to be a shortage of First Responders. If EDXL-DE is used, other file types may also be distributed.

Term Values Flexibility

The values assigned to the Event Terms are recommendations. The values MAY be modified based on actual experience and the observation of errors. After ITU adoption, this MAY be for a national or international region version. The changes SHOULD NOT have any effect on receiver processing.

Templates and TTS (Text To Speech)

Having adequate detail in the Event Terms list would assist in the preparation of message templates that can be populated with details. Also such message templates may include phonetic characters to assist pronunciation of messages which are originated with TTS. That is important as there may not be announcers available in anemergency.

Items at the right

The rightmost columns have a number of functions.
There are Notes, which are on a separate sheet
There are Pix which are icons on the notes sheet
There is an explanation of fire weather condition relating to Event Terms on another sheet

Broadcast alerts may be Analog or Digital-only. O means Override, the former Analog-only mode where the original EAS only had the option to override program content. Opt-out may be possible. D means that the alert is carried separately from the program content and the alert can be opt-in selection
The authorization level is noted, and is a suggestion for a subject to be addressed. A good default scheme would be helpful and countries or regions would be free to implement their detailed version.

Heartbeat

This is a regular (6 second default) message identifying whether the broadcaster is transmitting full or partial digital alerting capability. Also information as to adjacent stations carrying the same capability, content and their callsign, frequency and location. This enables the receiver processor to select the best alert message delivery station when the user is listening to another source like satellite or a player. Alerting is still possible then. As a driver takes a long trip, the radio can automatically tune to another station when the original station signal fades out.
About 85% of radio listeners are in vehicles. They may have navigation so the latitude and longitude of the receiver can be used for selectivity and such automatic selection of another station.

Unexplained Reason Terms

A number of terms that have been in use in EAS are directions that do not give a reason for acting. The text may do so, or may not. The Emergency Manager may consider that this is not information to be provided at this time. These terms are;
curfew (home or hotel)
evacuation immediate
evacuation rapidly
local area emergency
protective clothing required
return OK
shelter immediately
shelter in-place
state or province activation

Yellow Alert, hit & run driver

Some States have implemented legislation for hit & run alerts. These may be displayed as yellow alert.

Travel Advisory Terms

These are numbered 1-4 as used by the U.S. State Department. A term 5 is added as desirable in the current pandemic. Also ATC0 has been used in the past and that is provided for here.

Volcanic Explosivity Index

or Risk index which is used in New Zealand. This is explained in Wikipedia. For definition flexibility 0 to 9 are provided.

Nuclear INES

This is explained in Wikipedia

Diseases

They may be communicable, contagious or interspecies zoonotic. These do not always translate into different terms. Improved language definition for those languages is desirable.

Local system alerts

City/County/Borough Activation. Not for WEA, EAS or AEA messages, may be political. Not for distribution on State or National alerting system.

Space CME (Corona Mass Ejection)

Solar flares are a hazard to power and communications wires, and satellites.

Refugees

230

Indonesian and Malay

These adjacent countries have very similar languages. The combining of the terms is a suggestion for better cooperation between them. They also share disasters e.g. the 2004 tsunami.

Kurdestani

They are replacing their cyrillic alphabet with a latin one. The translations may not be accurate.

Mongolia

This country is replacing the cyrillic with a unique script. Computer translation is not currently available.

Unrecognized Emergency, Statement, Advisory or Warning

These are not transmitted alerts. They are for future code flexibility provision in receivers as part of EAS where there may also be errors in the data. They are assigned CET-000

Hurricanes, cyclones and typhoons

These three English names are basically the same weather phenomena but with different names, locations and directions of rotation. The codes and categorization for all of them are made the same, but how to arrange the cyclones and typhoons in this Event Terms list may be preferred to differ from how it is arranged here.

Some deleted terms;

55
22
42

76	Mercalli earthquake alert 1-9
84	Mercalli earthquake alert 1-9
88.1	
56	
172	
280	
89	
69	
133	CET-249 old number
177	CET-232 old number
187	CET-141 old number
275	CET-141 old number
185	CET-141 old number
278	CET-249 old number

Not deleted but similar to another

172	CET-177 (similar to other CET-177) old number

Sort WARNING

Performing a sort on a column of the terms MAY result in columns on the right not being sorted, but just left as is. This was observed using Windows 10 with Office365 Excel with a 32 GB memory. The columns beyond MY had to be hand sorted.

Translation Tests

For after translators have checked computer translations

1 What is the automation priority and urgency for a landslide that is observed? Does that need correction?

2 What is the automation priority for a tsunami that is detected as originating from a nearby location and expected within one hour or less?

3 May a tsunami as in 2 above, or an earthquake, or a landslide as in 1 above be able to override a National Activation from a President or Prime Minister, in selected areas, with that National Activation message repeated in those areas after the overriding message? This is a recommendation, but needs the appropriate legislative approval in order to be mandated in each country.

4 Do the translation of ""communicable disease" and "contagious disease" get clear identification separately in the translation?

5 Are the fire risk levels for forest or wildfires suitably identified by level and color code for the language of the countries being used in? There are different schemas that are combined, but "Red Flag" is not recommended.

6 When moderate or mild weather has an urgency that is Past, does that mean it has ended and something else begun, or does it mean that the moferate or mild weather has begun?

7 The Fire Alarm number 1 to 5 scheme is defined in the U.S. This may need redefinition for other countries, using the same numbers. Is this needed?

8 The cyber crime and internet issue terms may need redefinition for various countries in various languages. Is this needed?

9 The provision for State Governors to issue alerts is provided for. Is this legal for the language in the locations this translation is to be used?

New Zealand Volcanoes Alert Level Meaning

5 Major volcanic eruption, hazards near, on and far beyond the volcano

4 Moderate volcanic eruption, hazards near and on the volcano

3 minor volcanic eruption, near vent hazards

2 Moderate to heightened unrest, higher chance of phreatic eruption. Note, on most occasions, a phreatic eruption

1 Minor unrest,, low possibility of phreatic eruption, increased quakes, gas emissions

0 Normal, low level hazards near the volcano (hot springs, gas emissions, etc)

The font used is Leelawadee, to reduce confusion.
See note 73

onsiderable
his would be

ign control of the
porate to improve
messages.

asis of AWARN/AEA. Digital radio (HD Radio, DAB, DAB+ and DRM).

stribution and
program audio
Multiplexing)
nge to TV
udio and data.

360 character
for the European
ages with each
character code
uage. Swtizerland
les in the WEA

messages.
essage. This can
the EAS 3

or transmission
system has no
insertion is
ntrol the
ons being
is to only deliver
broadcasters
delivery only to
ble an acceptable

ally in multiples of
re also trained to
bout a second.
y. Exceptions are
former have
the 15 second
time duration.
, but these also
, perhaps 5
orities without
or the improved
ble to
minute overrride
neout. Having

assessed as;

ere has been
available on the
cost is significant

NOT FOR
Standard, but FYI.
Priority scheme is
very important.

NOT FOR
Standard, but FYI.
Priority scheme is
very important.

o column reference would need reindexing.

safety hazard	Safety
safety hazard	Safety
safety hazard	Safety
safety hazard	Safety
safety hazard	Safety
safety hazard	Safety
safety hazard	Safety
safety hazard	Safety
safety hazard	Safety
safety hazard	Safety

health issue or safety hazard	health/Safety					
civil	(reserved local code)					
civil	refugee			Safety	RGA	refugee
civil issue/concern/	~~law enforcement watch~~	watch	(delete)	Safety	LEA	lawWatch
aviation hazard	airspace r	advisory	(delete)	Transport	ABS	balloA
civil issue/concern/	civil inform	statement		Civ	CIS	civil

earthquake	~~earthquake alert #1~~	alert	(delete if not used for Modified Mercalli Intensity)		Geo	EQ1	eq1
earthquake	~~earthquake alert #9~~	alert	(delete if not used for Modified Mercalli Intensity)		Geo	EQ9	eq9
earthquake	~~earthquake emergency~~		(delete)		Geo	EQE	eqEmerg
civil issue/concern/	~~local area statement~~	statement	(delete)		Safety	LAS	localSt
infrastructure issue	railway, train accident		(delete)	train	Transport	RWA	train
state, province	state or province Information emergency		(if legal within coun		Civil, Safety	SIE	statIe
earthquake	~~warning~~	warning	(see 88)		Geo	EQW	earthquake
infrastructure issue		advisory			Infra	DBA	damOverflow, (damBreach)
~~hazardous weather~~	~~statement~~	statement	(delete)		Met	HZS	hazWea
infrastructure issue	traffic advisory	advisory	(delete, see	traffic	Transport	TFA	traffic
marine	pest		(delete see 144)		Env	MPW	marinePest
special marine		warning	(delete, see 189, 190)		Met	SMW	spclMarine
marine	disease		(delete see 143)		Transport	MDW	marineDiseas
special weather		statement	(delete)		Met	SPT	StormAd
infrastructure issue	railway, train accident		(delete?)	train	Transport	RWA	train

OET-00	CBA	local code reserved	civil	Civil		(County/Borough Activation. Not for WEA, EAS or	gh Activation. Not for WEA, EAS or AEA messages, may be
OET-00	ESO	other	safety hazard	Safety			
OET-00	URG	other: urgent	(defer to manual)	Other			
OET-00	PRO	preparedness reminders	safety hazard	Safety		(using system for such Public Service	(using system for such Public Service
OET-00	CVS	volunteer request	issue/concern/hazard	Safety, Civil			
OET-00	EAN	National Alert	national hazard	CBRNE			
OET-00	EAT	National Alert Termination	national hazard	Civil, Safety			
OET-00	FAE	false alarm emergency	national hazard	Other			
OET-00	FAS	false alarm statement	national hazard	Other	statement	(low priority subsequent information)	(low priority subsequent information)
OET-00	FAW	false alarm warning	national hazard	Other	warning		
OET-00	FIW	First Responders warning	safety hazard	Safety	warning	(not for public distribution)	(not for public distribution)
OET-00	FRV	First Responders advisory	safety hazard	Safety	advisory	(not for public distribution)	(not for public distribution)
OET-00	LAE	local area emergency	civil	Civil, Safety		(maybe category initially unclear)	(maybe category initially unclear)
OET-00	NEO	Noncombatant Evacuation Order	national hazard	Other			
OET-00	NFA	news flash	national hazard	Other			
OET-00	NFE	news flash emergency	national hazard	Other			
OET-00	NIC	National Information Center	national hazard	Civil, Safety			
OET-00	NIE	National Information Emergency	national hazard	Civil, Safety			
OET-00	PCR	other, protective clothing required	safety hazard	Safety		(e.g. message to First Responders)	(e.g. message to First Responders)
OET-00	STA	state priority activation	state, province	Civil, Safety		(if legal within country)	(if legal within country)
OET-00	ISO	active shooter situation	criminal activity	Safety, Security	advisory		
OET-00	ISL	administrative activity	testing & system	Other	test		
OET-00	WBA	air hazard	air hazard	Meteorological			
OET-00	AIA	air hazard	aviation hazard	Meteorological, Transport		e.g. drone	e.g. drone
OET-00	Z	air quality; ozone	air hazard	Environmental	advisory		
OET-00	A	air quality	health hazard	Environmental, Health	alert	e.g. volcanic gases	e.g. volcanic
OET-00	AS	air search	safety hazard	Meteorological			
OET-00	SH	air stagnation	air hazard	Meteorological			
OET-00	C	aircraft crash	aviation hazard	Transport			
OET-00	I	aircraft Incident	aviation hazard	Transport			
OET-00	P	airport closure	aviation hazard	Transport			
OET-01	S	airspace closure	aviation hazard	Transport			
OET-01	R	airspace restriction	aviation hazard	Transport	warning	e.g. large balloon	e.g. large balloon
OET-012		ambulance	health issue	Health			
OET-013		animal disease	health issue	Health		see agricultural emergency	
OET-014		animal feed	health issue	Health			
OET-015		animal health issue	health issue	Health			
OET-01	W	arctic outflow	temperature hazard	Meteorological	~~warning~~		
OET-017		ashfall	air hazard; marine, aviation	Geological; Health; Meteorological; Safety; Transport		e.g. volcanic ash	e.g. volcanic
OET-01	A	avalanche		Geological	advisory		
OET-01	W	avalanche		Geological	warning		
OET-01	NOTAM	aviation hazard	aviation hazard	Transport		(US FAA)	(US FAA)
OET-02	S	aviation security	aviation hazard	Transport			
OET-021		beach hazard	marine	Transport	warning	(e.g. sharks)	(e.g. sharks)
OET-022		biological	biological hazard	CBRNE			
OET-023		blizzard	winter weather	Meteorological			
OET-024		blood supply	health issue	Health			
OET-025		blowing dust	air hazard	Meteorological			
OET-026		blowing snow	winter weather	Meteorological			
OET-027		blue-green algae	water hazard	Environmental			
OET-028		bomb threat	criminal activity	CBRNE	warning		
OET-029		bridge closure	road hazard	Transport			
OET-030		bridge collapse	road hazard	Transport			
OET-031		building collapse	infrastructure issue	Infrastructure			
OET-032		building structure hazard	earthquake	Geological	statement		
OET-033		bush fire	fire	Fire	warning		brush fire
OET-034		cable service	utility issue	Infrastructure			
OET-035		canal	utility issue	Infrastructure			
OET-036		chemical fire	Fire	CBRNE; Fire	warning		
OET-037		chemical hazard		CBRNE	warning		
OET-03	T	chemical hazard; toxic spill		CBRNE			
OET-038		child abduction	criminal activity	Safety; Security	alert	include vehicleID if possible	include vehicleID if possible
OET-03	C	civil; curfew (home or hotel)	safety hazard	Civil		(some places use this)	
OET-03	CEM	civil	civil issue	Security			
OET-03	R	civil; refugee	civil	Safety			
OET-040		civil protest	civil issue	Safety		demonstration	demonstration
OET-041		coal gas	utility issue	Infrastructure			
OET-042		coastal flood	flood	Meteorological	warning	(see CET-121, CET-344, CET-345)	(see CET-121, CET-344, CET-345)
OET-04	C	cold; excessive	temperature hazard	Meteorological	~~warning~~		
OET-043		cold	temperature hazard	Meteorological		wind chill	wind chill
OET-04	L	cold; polar low	winter weather	Meteorological			
OET-044		cold weather	winter weather	Meteorological		(see CET-185 zoonotic)	wind chill
OET-045		communications service disruption	utility issue	Infrastructure			
OET-046		contagious disease	health hazard	Health		(see CET-185 zoonotic)	(see CET-185 zoonotic)
OET-047		contaminated water	health hazard	Health			
OET-048		contamination (e.g. rain or precipitation)		CBRNE; Health	warning	e.g. volcanic sulfur compound, acid or ash, not dust	e.g. volcanic sulfur compound, acid or ash, not dust
OET-049		criminal activity	criminal activity	Safety			
OET-050		cyber crime	criminal activity	Safety, Security			
OET-05	1	cyclone	tropical storm	Meteorological		use hurricane category 1	use hurricane category 1
OET-05	2	cyclone	tropical storm	Meteorological		use hurricane category 2	use hurricane category 2
OET-05	3	cyclone	tropical storm	Meteorological		use hurricane category 3	use hurricane category 3
OET-05	4	cyclone	tropical storm	Meteorological		use hurricane category 4	use hurricane category 4
OET-05	5	cyclone	tropical storm	Meteorological		use hurricane category 5	use hurricane category 5
OET-05	6	cyclone	tropical storm	Meteorological		use hurricane category 6	use hurricane category 6
OET-052		dam break	flood	Geological, Meteorological			
OET-053		dam issue	infrastructure issue	Infrastructure	warning		
OET-05	P	dangerous animal	civil issue	Safety	statement	statement (lower priority)	statement (lower priority)
OET-05	S	dangerous animal	civil issue	Safety	warning		
OET-055		dangerous person threat	criminal activity	Safety		e.g. suspicious package or vehicle	
OET-056		debris flow: lahar	geophysical	Geophysical	warning		
OET-05	EEE	demonstration: error or dummy test code	testing & system	Other	test		
OET-05	LWT	demonstration: local WEA test (cell system)	testing & system	Other	jurisdictional test	(not other alerting distribution)	(not other alerting distribution)
OET-05	NAT	demonstration: national audible test	testing & system	Other	test		
OET-05	NPT	demonstration: national periodic test	testing & system	Other	test		
OET-05	NST	demonstration: national silent test	testing & system	Other	test		
OET-05	RHT	demonstration: required heartbeat test	testing & system	Other	test	heartbeat, digital only	heartbeat, digital only

CET-05	RMT	demonstration: required monthly test	testing & system	Other	test			testMessage	RMT	testMessageRMT
CET-05	RWT	demonstration: required weekly test	testing & system	Other	test			testMessage	RWT	testMessageRWT
CET-05	RYT	demonstration: required yearly test	testing & system	Other	test			testMessage	RYT	testMessageRYT
CET-058		dense fog	air hazard	Meteorological					FOW	fog
CET-059		dense smoke	air hazard	Fire				See TXW	SMW	smokeAir
CET-060		diesel fuel issue	utility issue	Infrastructure				Diesel	UTD	Diesel
CET-06	C	disease: communicable	health issue	Health			(see CET-185 zoonotic)		DCW	communicable
CET-06	Z	disease: inter-animal & human	health issue, public	Health		zoonotic disease, see CET-056, 058 also	zoonotic disease, see CET-056, 058 also		ZDW	zoonoticDis
CET-06	P	disease: plant	health issue	Environmental					AGA	plantInfect
CET-06	A	disease: aquatic animal	health issue	Health					AQW	aqAnimalDiseas
CET-062		disease outbreak	health issue	Health			(see CET-185 zoonotic)		DEW	infectious
CET-063		drought	weather	Meteorological	advisory				DRA	drought
CET-064		drug safety	health issue	Safety					DRW	drugSafety
CET-065		drug supply	health issue	Safety					DRS	drugSupply
CET-066		dust storm	air hazard	Meteorological					DSW	dustStorm
CET-06	P	dyke break: levee break	flood	Meteorological	statement	e.g. all clear	e.g. all clear		FLS	floodSt
CET-06	I	dyke break: levee break	flood	Infrastructure	warning				FVW	leveeFailure
CET-06	C	earthquake countdown	earthquake	Geophysical					EQT	eqCount
CET-06	P	earthquake alerting finished	earthquake	Geophysical	alert	series processing in receiver software to enable reception	series processing in receiver software to enable reception of aftershock alert		EQ0	eqFin
CET-06	X	earthquake. may be epicenter area alert of sequence of countdowns	earthquake	Geophysical	warning	warning	warning		EQW	earthquake
CET-069		electronic infrastructure issue	infrastructure issue	Infrastructure					EIA	elecInfA
CET-070		emergency responder incident	criminal activity	Safety		Civil Danger Warning	Civil Danger Warning		CDW	civilWarn
CET-07	I	emergency responder threat	criminal activity	Safety	alert	police/first responder killed blue alert	police/first responder killed blue alert		BLU	blueAl
CET-07	E	emergency: hit & run driver: yellow alert	criminal activity	Safety	alert	hit & run driver	hit & run driver		YLW	yeloAl
CET-072		emergency support facilities	infrastructure issue	Infrastructure				emergFacility	PES	emergFacility
CET-073		emergency support services	infrastructure issue	Infrastructure				emergSupport	PSV	emergSupport
CET-074		emergency telephone outage	infrastructure issue	Infrastructure		(maybe different number from 911)	(maybe different number from 911)		TOE	911Service
CET-07	P	animal pest	health issue	Environmental					ASW	animalPest
CET-07	Q	animal quarantine	health issue	Environmental					ANQ	aQuarantine
CET-07	W	animal welfare	health issue	Environmental					ANS	animalWelfar
CET-07	A	aquatic animal pest	health issue	Environmental					AQP	aqAnimalPest
CET-07	O	environmental; oil spill	contamination hazard	Env	statement				OLS	oilSt
CET-07	Z	environment: hazardous materials	hazardous materials	Environment	warning				HMW	hazmat
CET-076		explosion threat	civil issue	CBRNE					EXW	explosive
CET-077		falling object(s)	safety hazard	Safety					HFW	fallObject
CET-07	A2	fire condition satisfactory	fire	Fire				FW0 to FX3	FCS	fireCondOK
CET-07	A4	fire risk high (red flag)	fire	Fire		(use of CET-103 to CET-108 recommended)	(use of CET-103 to CET-108 recommended)	FRA, Fire Weather	RFA	redFire
CET-07	A5	fire condition low	fire	Fire	advisory			FW4 to FX5	FPS	fireAdvisory
CET-07	A6	fire condition medium	fire	Fire				FW6 to FX6	FMA	fireWeather
CET-07	A7	fire condition high: fire ban	fire	Fire				FW7 to FX7	FHA	fireBan
CET-07	A8	fire condition very high: fire ban	fire	Fire				FW8 to FX8	FRA	fireDangrLvl
CET-07	A9	extreme fire danger: total fire ban	fire	Fire				FW9 to FX9	FVA	TotalFireBan
CET-0	N1	fire; level 1	fire	Fire	warning	1 alarm fire "Multiple-alarm fire"	1 alarm fire "Multiple-alarm fire"	FR1 (or FRW)	FRn (or FRW)	fire1
CET-0	N2	fire; level 2	fire	Fire	warning	2 alarm fire "Multiple-alarm fire"	2 alarm fire "Multiple-alarm fire"	FR2 (or FRW)	FRn (or FRW)	fire2
CET-0	N3	fire; level 3	fire	Fire	warning	3 alarm fire "Multiple-alarm fire"	3 alarm fire "Multiple-alarm fire"	FR3 (or FRW)	FRn (or FRW)	fire3
CET-0	N4	fire; level 4	fire	Fire	warning	4 alarm fire "Multiple-alarm fire"	4 alarm fire "Multiple-alarm fire"	FR4 (or FRW)	FRn (or FRW)	fire4
CET-0	N5	fire; level 5	fire	Fire	warning	5 alarm fire "Multiple-alarm fire"	5 alarm fire "Multiple-alarm fire"	FR5 (or FRW)	FRn (or FRW)	fire5
CET-07	P	fire: smoke or plume	fire	Fire, Safety		(dense smoke is air hazard)	(dense smoke is air hazard)	TXW	SUW	smokPlu
CET-07	Z	fire: hazardous materials	fire	Fire					SHW	hazFire
CET-07	F	flash flood	flood	Meteorological	advisory				FFA	flashFloodAd
CET-07	E	flash flood emergency	flood	Meteorological	warning	(Digital only on radio for immediate transmission)			FFE	flashFloodE
CET-07	S	flash flood	flood	Meteorological		statement (e.g. subsided)	statement (e.g. subsided)		FFS	flashFloodSt
CET-07	W	flash flood	flood	Meteorological	warning				FFW	flashFlood
CET-08	L	flash freeze	winter weather	Meteorological	warning	(see CET-118)	(see CET-118)		FSW	flashFreeze
CET-08	O	flash freeze	winter weather	Meteorological		(see CET-117)	(see CET-117)		FSW	flashFreeze
CET-08	A	flood	flood	Meteorological	advisory				FLA	floodAd
CET-08	L	flood: coastal inundation advisory	flood	Meteorological	advisory	CET-344, CET-345, CET-346)	344, CET-345, CET-346)	SSA	CFA	coastFloodAd
CET-08	O	flood warning	flood	Meteorological	warning				FLW	flood
CET-082		winter weather	fog		statement				FOS	fogS
CET-083		food contamination	biological hazard	Health					FCW	foodBad
CET-084		food safety	public health	Health					FSA	foodSafety
CET-085		food supply	public health	Health	warning				HEF	foodSupply
CET-086		forest fire	fire	Fire	warning			Bushfire	WOW	forestFire
CET-08	X	freeze: hard	winter weather	Meteorological					FHW	hardFrz
CET-08	O	freeze	winter weather	Meteorological					FZW	freeze
CET-088		freezing drizzle	winter weather	Meteorological				Freezing Rain, Freezing Spray	FZA	freezeDrzl
CET-089		freezing rain	winter weather	Meteorological				Freezing Drizzle, Freezing Spray	FZR	freezeRain
CET-090		freezing spray: marine	winter weather	Meteorological					FZS	freezngSpray
CET-091		frost	winter weather	Meteorological		may be hoar frost (see CET-137)	may be hoar frost (see CET-137)		TEF	frost
CET-092		fuel issue	utility issue	Infrastructure				gasoline/petrol	UTP	gasoline
CET-093		geophysical issue	geological	Geological					GEA	geoA
CET-094		grass fire	fire	Fire					WGW	grassfire
CET-09	M	hail	severe weather	Meteorological					HAM	hailMod
CET-09	L	hail	severe weather	Meteorological					HAS	hailAd
CET-09	O	hail	severe weather	Meteorological					HAW	hail
CET-09	X	hail	extreme weather	Meteorological					HAX	hailEx
CET-096		hazardous seas	marine	Meteorological	advisory				HSA	hazSea
CET-09	Q	health: human quarantine: health travel restrictions	health issue	Health	advisory			hQuarantine	HQW	hQuarantine
CET-09	O	health issue	health issue	Health				health	HES	health
CET-09	F	health: sheep farm	health issue	Health	warning				SOW	sheepWarning
CET-09	A	health issue; agricultural emergency	health issue	Environmental					AGE	animalDiseas
CET-09	H	health: hospital issue	health issue	Health				hospital	HEH	hospital
CET-09	P	health issue; plant health	health issue	Environmental		(see CET-248)	(see CET-248)		APS	plant
CET-098		heat	temperature hazard	Meteorological	advisory			THW	TEH	heat
CET-099		heating oil	utility issue	Infrastructure				heatingOil	UTH	heatingOil
CET-100		high seas	marine	Meteorological				SLL	HSX	hazSu
CET-101		high surf	marine	Meteorological				SLL	HSX	hazSu
CET-102		high tide	marine	Transport					HTA	hiTide
CET-103		high water	utility issue, marine	Infrastructure, Transport					HIW	hiH2O
CET-104		home crime	criminal activity	Safety					CHA	homeCrime
CET-105		humidity issue	temperature hazard	Meteorological					TEU	heatHumidity
CET-10	1	CAT1 hurricane	tropical storm	Meteorological	warning				HU1	hurr1
CET-10	2	CAT2 hurricane	tropical storm	Meteorological	warning				HU2	hurr2
CET-10	3	CAT3 hurricane	tropical storm	Meteorological	warning				HU3	hurr3
CET-10	4	CAT4 hurricane	tropical storm	Meteorological	warning				HU4	hurr4
CET-10	5	CAT5 hurricane	tropical storm	Meteorological	warning				HU5	hurr5
CET-10	6	CAT6 hurricane	tropical storm	Meteorological	warning				HU6	hurr6
CET-10	O	hurricane	tropical storm	Meteorological		advisory	advisory	Tropical Cyclone	HUA	hurricaneAd
CET-10	H	hurricane force wind	tropical storm	Meteorological					HWW	hurricFrcWnd
CET-10	L	hurricane	tropical storm	Meteorological		local statement	local statement	Tropical Cyclone	HLS	hurricaneSt
CET-10	S	hurricane statement	tropical storm	Meteorological	statement	e.g. all clear	e.g. all clear		HUS	tropCyclone
CET-10	X	hurricane	tropical storm	Meteorological	warning	warning	warning	Tropical Cyclone	HUW	hurricane

OET-10	I	ice	winter weather	Meteorological	statement				ISA	spclIce
OET-10	S	ice	winter weather	Meteorological	statement	(lower priority e.g. all clear)	(lower priority e.g. all clear)		ICS	ice
OET-10	X	ice	winter weather	Meteorological	warning				ICW	iceWarn
OET-108		ice pressure issue	ice issue	Meteorological					IPA	icePressure
OET-109		ice storm	winter weather	Meteorological					ISW	iceSt
OET-110		iceberg	ice issue	Meteorological	warning				IBW	iceberg
OET-111		industrial crime	criminal activity	Safety					CAN	industCrime
OET-112		industrial facility	safety hazard	Safety	warning				IPW	induPlant
OET-113		industrial fire	fire	Fire					IFW	industryFire
OET-11	S	infrastructure: shutdown	infrastructure issue	Infrastructure	warning		or operational		SDW	shutWa
OET-11	M	infrastructure; facility closure	infrastructure issue	Infrastructure		(delete?)			FCA	facilityClos
OET-11	I	infrastructure	infrastructure	Infrastructure					EIA	elecInfA
OET-115		internet service	Infrastructure	Infrastructure				internet	UTI	internet
OET-116		lake effect snow	winter weather	Meteorological		marine cold air outbreak	marine cold air outbreak		SEW	snowL
OET-117		lake wind	air hazard	Meteorological					WLA	lakEwind
OET-118		landline service	utility issue	Infrastructure		copper and fiber	copper and fiber	landlines	PTS	landlines
OET-11	L	landslide	geophysical	Geophysical	advisory				LSA	landSlideAd
OET-11	O	landslide	geophysical	Geophysical	warning				LSW	landslide
OET-12	O	law enforcement	civil issue	Security	emergency				LEE	lawEmgy
OET-12	L	law enforcement	civil issue	Security					LEW	crime
OET-121		levee break	flood	Meteorological	warning				LBW	leveeOverflow, (damBreach)
OET-122		lightning	severe weather, thunderstorm	Meteorological		(e.g. near airport)	(e.g. near airport)		ALW	avLightning
OET-123		limited visibility	air hazard	Transport	warning	hazy, smog	hazy, smog		HZW	hazy
OET-124		low tide	marine	Transport					LTA	loTide
OET-125		low water	utility issue, marine	Infrastructure, Transport	(infrastructure? 34	e.g. reservoir	e.g. reservoir		LWS	loH20
OET-126		low water pressure	utility issue	Infrastructure		flooding and contamination		low pressure, fire risk	WTW	breakH2O
OET-127		meteoroid	space	Geophysical		(different translation & news item)	(different translation & news item)	meteor	MTW	meteor
OET-128		meteorological issue	meteorologial	Meteorological					MEA	meteoro
OET-12	C	missile countdown	national hazard	CBRNE					[illegible]	miCount
OET-12	W	missile threat	national hazard	CBRNE	warning				MSW	miWarn
OET-13	E	missing vulnerable person	safety hazard	Safety		(e.g. intellectually handicapped)	(e.g. intellectually handicapped)	missingVulPer	MVS	missingVulPer
OET-13	S	missing: found vulnerable person	safety hazard	Safety		(e.g. child, see also CET-051 child abduction)	(e.g. child, see also CET-051 child abduction)	foundVulPer	FVS	foundVulPer
OET-13	M	missing person(s)	safety hazard	Safety	statement			missingPer	MPS	missingPer
OET-13	W	missing senior person	safety hazard	Safety		(Silver Alert in U.S.)	(Silver Alert in U.S.)	silver	SIL	silver
OET-131		mobile service	utility issue	Infrastructure				Mobiles	MTS	Mobiles
OET-13	1	rain <30mm/12h	weather	Meteorological			(numerical value order)		RA0	rain0
OET-13	2	30mm < rain <52mm/12h	weather	Meteorological			(50mm China)(54mm EU)		RA1	rain1
OET-13	3	rain > 52mm/12h	weather	Meteorological			(50mm China)(54mm EU)		RA2	rain2
OET-13	4	52mm < rain < 80mm/12h	weather	Meteorological			(numerical value order)		RA3	rain3
OET-13	5	rain >100mm/3h or 50mm/h	weather	Meteorological			(numerical value order)		RA4	rain4
OET-13	L	monsoon	weather	Meteorological					MOW	monsoon
OET-133		mudslide	geophysical	Geological	warning				VHW	mudSl
OET-134		natural gas	utility issue	Infra				naturalGas	UTG	naturalGas
OET-135		network message notification	testing & system activity	Other	test				NMN	netMsg
OET-13	0	nuclear warning 0	infrastructure issue	CBRNE	warning	INES 0 - 7	INES 0 - 7		NU0	nucWarn0
OET-13	1	nuclear warning 1	infrastructure issue	CBRNE	warning	INES 0 - 7	INES 0 - 7		NU1	nucWarn1
OET-13	2	nuclear warning 2	infrastructure issue	CBRNE	warning	INES 0 - 7	INES 0 - 7		NU2	nucWarn2
OET-13	3	nuclear warning 3	infrastructure issue	CBRNE	warning	INES 0 - 7	INES 0 - 7		NU3	nucWarn3
OET-13	4	nuclear warning 4	infrastructure issue	CBRNE	warning	INES 0 - 7	INES 0 - 7		NU4	nucWarn4
OET-13	5	nuclear warning 5	infrastructure issue	CBRNE	warning	INES 0 - 7	INES 0 - 7		NU5	nucWarn5
OET-13	6	nuclear warning 6	infrastructure issue	CBRNE	warning	INES 0 - 7	INES 0 - 7		NU6	nucWarn6
OET-13	7	nuclear warning 7	infrastructure issue	CBRNE	warning	INES 0 - 7	INES 0 - 7		NU7	nucWarn7
OET-13	P	nuclear power plant statement	infrastructure issue	CBRNE	statement	e.g. return OK	e.g. return OK		NUS	nucSt
OET-13	L	nuclear power plant warning	infrastructure issue	CBRNE	warning				NUW	nucWarn
OET-137		oil leak	beach hazard, environmental	Environmental	statement			Oil spill	OLS	beaTank
OET-13	L	oil spill	beach hazard, environmental	Environmental				Oil spill	OLW	beaOil
OET-13	O	oil spill	beach hazard, environmental	Environmental	warning				OLW	oilWarn
OET-139		over water search	search	Rescue				waterSearch	SWS	waterSearch
OET-140		overland flood	flood	Meteorological	advisory				FLR	floodRun
OET-141		overland search	search	Rescue				landSearch	SLI	landSearch
OET-142		pipeline rupture	utility issue	Infrastructure				pipeRupture	PRA	pipeRupture
OET-14	H	plant health issue	health issue	Health			(see CET-004)	plantPest	PPA	plantPest
OET-14	Q	plant quarantine	health issue	Health		(see CET-004)		pQuarantine	PQA	pQuarantine
OET-14	P	statement	potable water hazard	Infra, Health	statement	all fixed	all fixed	Infra	WTS	Water
OET-14	O	potable water warning	utility issue, water hazard	Infrastructure	warning				BWW	boilH2O
OET-14	L	power outage: advisory	infrastructure issue	Infrastructure	advisory			Electric	POE	ElectricAd
OET-14	P	power outage	infrastructure issue	Infrastructure	statement				POS	pwrSt
OET-14	I	power outage: warning	infrastructure issue	Infrastructure	warning			Electric	POW	Electric
OET-146		power utility	utility issue	Infrastructure	warning			Electric	PWW	ElectricLine
OET-147		practice	testing & system activity	Other	warning				DMO	pDemo
OET-148		product safety	safety hazard	Safety				product	PSS	product
OET-149		public facility	infrastructure issue	Infrastructure				facility	PSF	facility
OET-150		public health	health issue	Health				hQuarantine	PHW	hQuarantine
OET-151		public service issue	infrastructure issue	Infrastructure				publicServic	PSA	publicServic
OET-152		public transit issue	infrastructure issue	Transport				transit	PTR	transit
OET-153		pyroclastic flow	volcano hazard	Geophysical	warning			pyroclasticF	VPW	pyroclasticF
OET-154		radiological fire	fire	CBRNE, fire			(e.g. at a fixed location)		RHF	radiologicalE
OET-155		radio transmitter	safety hazard	Infrastructure	warning	(note, radio blackout no longer used)	(note, radio blackout no longer used)		RFW	xmitW
OET-15	O	radioactive material release	radiological hazard	CBRNE		(e.g. into atmosphere or water)	(e.g. into atmosphere or water)		RHA	radiological
OET-15	I	radiation	radiological hazard	CBRNE		(e.g. at a fixed location)	(e.g. at a fixed location)		RHW	radiological
OET-15	P	radioactivity statement	radiological hazard	CBRNE	statement	(e.g. all clear)	(e.g. all clear)		RHS	radSt
OET-15	O	railway issue	infrastructure issue	Transport				railIncident	RWI	railIncident
OET-15	X	railway: train accident	infrastructure issue	Transport		(delete?)		train	RWA	train
OET-15	1	rain <30mm/12h	weather	Meteorological	statement	(numerical value order)	(numerical value order)		RA0	rain0
OET-15	2	30mm < rain <52mm/12h	weather	Meteorological		(50mm China)(54mm EU)	(50mm China)(54mm EU)		RA1	rain1
OET-15	3	rain > 52mm/12h	weather	Meteorological		(50mm China)(54mm EU)	(50mm China)(54mm EU)		RA2	rain2
OET-15	4	52mm < rain < 80mm/12h	weather	Meteorological		(numerical value order)	(numerical value order)		RA3	rain3
OET-15	5	rain >100mm/3h or 50mm/h	weather	Meteorological		(numerical value order)	(numerical value order)		RA4	rain4
OET-159		rainstorm	weather	Meteorological					RAA	Rainfall
OET-160		rapid ice closing of water passage	ice issue	Transport					ILA	rpdCloseLead
OET-161		red tide	health issue, marine issue	Health					RTW	redTide
OET-16	O	rescue: emergency	safety hazard	Rescue		(e.g. from an EPIRB activation)	(e.g. from an EPIRB activation)	rescue	RRE	rescue
OET-16	M	rescue: statement	safety hazard	Rescue	statement	false EPIRB activation)	false EPIRB activation)		RRS	rescuS
OET-163		retail crime issue	criminal activity	Safety					CRA	retailCrime
OET-164		rip current issue	beach hazard	Safety					RPA	beaRip
OET-165		road closure	road hazard	Transport				roadClose	RCA	roadClose
OET-16	C	road issue: condition	road hazard	Transport				roadUsage	RUS	roadUsage
OET-16	D	road issue: delay	road hazard	Transport				roadDelay	RDA	roadDelay
OET-16	E	road issue	road hazard	Transport				roadIncident	RIE	roadIncident
OET-16	S	road issue: safety	road hazard	Transport				rdCondition	RZA	rdCondition
OET-167		road vehicle accident	road hazard	Transport				accident	TRX	accident
OET-16	L	rogue waves	marine	Meteorological	advisory	(e.g. freak high waves likely, but not observed)	(e.g. freak high waves likely, but not observed)		SMA	spclMarineAd
OET-16	X	rogue waves	marine	Meteorological	warning	(e.g. freak high waves)	(e.g. freak high waves)		SMW	nautical
OET-16	S	safety	safety hazard	Safety			e.g. suspicious package or vehicle		CDE	civilEmerg
OET-16	E	safety	safety hazard	Safety				CDE	[illegible]	civilEmerg
OET-16	I	safety; evacuation immediate	safety hazard	Safety				94	EVI	evacImmed

CET-16	R	safety; evacuation rapidly	safety hazard	Safety	warning				EVA	evacAdv
CET-16	ROK	safety; return OK	safety hazard	Safety		(e.g. after evacuation)	(e.g. after evacuation)		ROS	rtOK
CET-16	SPE	safety: shelter immediately	safety	Safety	warning	emergency (local only)	emergency (local only)		SPE	shelterImm
CET-16	SPW	safety: shelter in-place	safety	Safety	warning				SPW	shelterInPlace
CET-170		sandstorm	air hazard	Met, Env					SAW	sandstorm
CET-171		satellite debris	space	Other		space debris falling	space debris falling	spaceDebris	SDE	spaceDebris
CET-172		satellite service	utility issue	Infrastructure		includes satellite navigation	includes satellite navigation	satellite	UTS	satellite
CET-173		school bus issue	infrastructure issue	Infrastructure					PSB	schoolBus
CET-174		school closing	infrastructure issue	Infrastructure				schoolClose	SWE	schoolClose
CET-175		school lockdown	infrastructure issue	Infrastructure				schoolClose	SLA	schoolLock
CET-176		search event	search	Rescue		(or use air, land or water)	(or use air, land or water)	search	SEA	search
CET-17	E	security	security	Security	advisory				SEE	secure
CET-17	M	security	marine	Transport					MAS	marineSecure
CET-178		sewer	utility issue	Infrastructure				Sewer	UTW	Sewer
CET-17	A	shoreline threat; beach hazard	beach hazard	Safety	warning	warning	warning		BVA	beaCarb
CET-17	S	shoreline threat	beach hazard	Safety	statement	e.g. all clear	e.g. all clear		BES	beaS
CET-180		sinkhole: or kast	safety hazard	Safety				karst	SHA	karst
CET-181		sleet	winter weather	Meteorological					FZR	freezeRain
CET-182		snow	winter weather	Meteorological					SNA	snowfall
CET-183		snowstorm: heavy	winter weather	Meteorological				blizzard	SNW	snowSquall
CET-184		space debris	space	Other			space debris falling	spaceDebris	SDE	spaceDebris
CET-18	0	space CME0	space weather	Other	statement	Coronal Mass Ejection Tp=0	Coronal Mass Ejection Tp		SC0	spaceCME0
CET-18	1	space CME1	space weather	Other	advisory	Coronal Mass Ejection Tp=1	Coronal Mass Ejection Tp		SC1	spaceCME1
CET-18	2	space CME2	space weather	Other	advisory	Coronal Mass Ejection Tp=2	Coronal Mass Ejection Tp		SC2	spaceCME2
CET-18	3	space CME3	space weather	Other	warning	Coronal Mass Ejection Tp=3	Coronal Mass Ejection Tp		SC3	spaceCME3
CET-18	4	space CME4	space weather	Other	warning	Coronal Mass Ejection Tp=4	Coronal Mass Ejection Tp		SC4	spaceCME4
CET-18	5	space CME5	space weather	Other	warning	Coronal Mass Ejection Tp=5, or G1	Coronal Mass Ejection Tp		SC5	spaceCME5
CET-18	6	space CME6	space weather	Other	warning	Ejection Tp=6 or G2	Coronal Mass Ejection Tp		SC6	spaceCME6
CET-18	7	space CME7	space weather	Other	warning	Ejection Tp=7 or G3	Coronal Mass Ejection Tp		SC7	spaceCME7
CET-18	8	space CME8	space weather	Other	warning	Coronal Mass Ejection Tp=8 or G4	Coronal Mass Ejection Tp		SC8	spaceCME8
CET-18	9	space CME9	space weather	Other	warning	Coronal Mass Ejection Tp=9 or G5	Coronal Mass Ejection Tp		SC9	spaceCME9
CET-18	W	space warning	space weather	Other	warning	magnetic storm, stellar flare, Carrington event etc.	magnetic storm, stellar flare, Carrington event etc.		SFW	spaceW
CET-186		squall	weather, marine	Meteorological				CET-337, CET-163 - CET-174	WSQ	squall
CET-187		storm	weather, marine	Meteorological	warning				SOW	storm
CET-188		storm drains	utility issue	Infrastructure					SDC	stormWat
CET-18	A	storm surge	weather, flood	Meteorological	advisory	(see CET-054, CET-121, CET-345, CET-346	(see CET-054, CET-121, CET-345, CET-346	CFA	SSA	stormSurgeAd
CET-18	E	storm surge	weather, flood	Meteorological	warning	CET-121, CET-344, CET-345)	121, CET-344, CET-345)	Coastal Flooding CFW	SSW	stormSurgeW
CET-18	W	storm surge	weather, flood	Meteorological	warning	CET-121, CET-344, CET-345, CET-346)	(see CET-054, CET-121, CET-344, CET-345, CET-346)	CFW	SSW	stormSurge
CET-190		structure fire	fire	Fire					FBW	urbanFire
CET-191		swells	marine	Safety, Transport				HGS	SU	largeSwell
CET-19	E	telephone: outage (see mobile: landline or other)	infrastructure issue	Infrastructure		(see MT3, MT3, or UTT. VOIP phones are on	UTT. VOIP phones are on computer network)		UTE	telephoneEmg
CET-19	T	telephone: other	utility issue	Infrastructure				telephone	UTT	telephone
CET-19	1	terrorist threat low	criminal activity	Safety	statement				STS	terrorism1
CET-19	2	terrorist threat moderate	criminal activity	Safety	advisory				ST2	terrorism2
CET-19	3	terrorist threat substantial	criminal activity	Safety	emergency				ST3	terrorism3
CET-19	4	terrorist activity severe	criminal activity	Safety	warning				ST4	terrorism4
CET-19	5	terrorist activity critical	criminal activity	Safety	warning				STW	terrorism5
CET-19	W	terrorist incident	criminal activity	Safety		(see also CET-307, CET-308, CET-196)			STE	terrorismW
CET-19	M	thunderstorm: severe	weather	Meteorological	advisory			ALW, ATW	SVA	thunderstormAd
CET-19	O	thunderstorm	weather	Meteorological			(see also CET-307, CET-308, CET-196)		ATW	avThunder
CET-19	L	thunderstorm: severe	weather	Meteorological	warning			ALW, ATW	SVR	thunderstorm
CET-195		tornadic waterspout	severe weather	Meteorological	warning				TWW	tornadoW
CET-19	0	EF0 tornado	severe weather	Meteorological	warning				TO0	tornado1
CET-19	1	EF1 tornado	severe weather	Meteorological	warning				TO1	tornado1
CET-19	2	EF2 tornado	severe weather	Meteorological	warning				TO2	tornado2
CET-19	3	EF3 tornado	severe weather	Meteorological	warning				TO3	tornado3
CET-19	4	EF4 tornado	severe weather	Meteorological	warning				TO4	tornado4
CET-19	5	EF5 tornado	severe weather	Meteorological	warning				TO5	tornado5
CET-19	L	tornado	severe weather	Meteorological	advisory				TOA	tornadoAd
CET-19	O	tornado	severe weather	Meteorological	warning				TOR	tornado
CET-197		toxic plume	contamination hazard	CBRNE	warning			Hazardous materials fire, SUW	HMA	toxicS
CET-198		toxic spill	contamination hazard	CBRNE	~~warning~~	(see CET-150 advisory)			CHW	chemical
CET-19	S	traffic	road hazard	Transport				traffic	TEC	roadTraff
CET-19	E	traffic emergency	road hazard	Transport					TRE	trafficEm
CET-20	1	transportation; travel level 1 - Exercise Normal Precautions	transport, health issue, safety hazard	Transport		advisory level for safety and security risk.	advisory level for safety and security risk.		TA1	travA1
CET-20	2	transportation; travel level 2 – Exercise Increased Caution	transport, health issue, safety hazard	Transport	advisory	heightened risks to safety and security. The U.S.	heightened risks to safety and security. The U.S.		TA2	travA2
CET-20	3	transportation; travel level 3 – Reconsider Travel	transport, health issue, safety hazard	Transport	warning	Avoid travel due to serious risks to safety and security. The U.S.	Avoid travel due to serious risks to safety and security. The U.S.		TA3	travA3
CET-20	4	transportation; travel level 4 – Do Not Travel	transport, health issue, safety hazard	Transport	warning	U.S. State Department advisory level due to greater	U.S. State Department advisory level due to greater		TA4	travA4
CET-20	5	transportation; travel level 5 – Travel Not Permitted	transport, health issue, safety hazard	Transport	warning	This is the highest advisory level This may be an action taken by a	This is the highest advisory level This may be an action taken by a		TA5	travA5
CET-20	M	transport	transport: marine	Transport					MAR	marine
CET-201		tropical depression	tropical storm	Meteorological					HUD	tropDep
CET-20	M	tropical storm; advisory	tropical storm	Meteorological	advisory	(e.g. hurricane forming)	(e.g. hurricane forming)	Storm, Gale	TRA	tropStormAd
CET-20	X	tropical storm	tropical storm	Meteorological	warning			Storm, Gale	TRW	tropStormW
CET-20	W	tropical storm; winds	tropical storm	Meteorological				High Winds, Hurricane Force Wind	HXW	hurricFrcWnd
CET-20	O	tsunami: distant origin (<1 hour)	geophysical	Geological	warning	more than an hour arriving (lower priority) e.g. Hawaii Hilina	more than an hour arriving (lower priority) e.g. Hawaii Hilina to West USA	Tidal Wave, Seismic Sea Wave	TSA	tsunamiAd
CET-20	L	tsunami: adjacent origin	geophysical	Geological	warning	one hour or less (highest priority) e.g. Cascadia subduction to	(highest priority) e.g. Cascadia subduction to Washington	Tidal Wave, Seismic Sea Wave	TSW	tsunami
CET-20	1	typhoon	tropical storm	Meteorological		use hurricane category 1	use hurricane category 1		HU1	hurr1
CET-20	2	typhoon	tropical storm	Meteorological		use hurricane category 2	use hurricane category 2		HU2	hurr2
CET-20	3	typhoon	tropical storm	Meteorological		use hurricane category 3	use hurricane category 3		HU3	hurr3
CET-20	4	typhoon	tropical storm	Meteorological		use hurricane category 4	use hurricane category 4		HU4	hurr4
CET-20	5	typhoon	tropical storm	Meteorological		use hurricane category 5	use hurricane category 5		HU5	hurr5

OET-20	6	typhoon	tropical storm	Meteorological		use hurricane category 6	use hurricane category 6		HU6	hurr6
OET-205		ultraviolet	safety	Safety			(e.g. into atmosphere or water)		UVW	radiological
OET-206		utility	utility issue	Infrastructure	~~warning~~	(delete?)		Utility	UTA	Utility
OET-207		vehicle crime	criminal activity	Safety					CVA	vehicleCrime
OET-208		volcanic activity	volcano hazard	Geological		e.g. pyroclastic surge	e.g. pyroclastic surge	pyroclasticS	VOS	pyroclasticS
OET-20	0	volcano 0	geophysical	Geological		Volcanic Explosivity or risk Index (VEI) (an estimate)	Volcanic Explosivity or risk Index (VEI) (an estimate)		VO0	volcano0
OET-20	1	volcano 1	geophysical	Geological		Volcanic Explosivity or risk Index (VEI) (an estimate)	Volcanic Explosivity or risk Index (VEI) (an estimate)		VO1	volcano1
OET-20	2	volcano 2	geophysical	Geological		Volcanic Explosivity or risk Index (VEI) (an estimate)	Volcanic Explosivity or risk Index (VEI) (an estimate)		VO2	volcano2
OET-20	3	volcano 3	geophysical	Geological		Volcanic Explosivity or risk Index (VEI) (an estimate)	Volcanic Explosivity or risk Index (VEI) (an estimate)		VO3	volcano3
OET-20	4	volcano 4	geophysical	Geological		Volcanic Explosivity or risk Index (VEI) (an estimate)	Volcanic Explosivity or risk Index (VEI) (an estimate)		VO4	volcano4
OET-20	5	volcano 5	geophysical	Geological		Volcanic Explosivity or risk Index (VEI) (an estimate)	Volcanic Explosivity or risk Index (VEI) (an estimate)		VO5	volcano5
OET-20	6	volcano 6	geophysical	Geological		Volcanic Explosivity or risk Index (VEI) (an estimate)	Volcanic Explosivity or risk Index (VEI) (an estimate)		VO6	volcano6
OET-20	7	volcano 7	geophysical	Geological		Volcanic Explosivity or risk Index (VEI) (an estimate)	Volcanic Explosivity or risk Index (VEI) (an estimate)		VO7	volcano7
OET-20	8	volcano 8	geophysical	Geological		Volcanic Explosivity or risk Index (VEI) (an estimate)	Volcanic Explosivity or risk Index (VEI) (an estimate)		VO8	volcano8
OET-20	9	volcano 9	geophysical	Geological		Volcanic Explosivity or risk Index (VEI) (an estimate)	Volcanic Explosivity or risk Index (VEI) (an estimate)		VO9	volcano9
OET-20	O	volcanic eruption	geophysical	Geological		(delete?)			VOW	volcano
OET-210		volcanic lahar	geophysical	Geological	warning			lahar	VLW	lahar
OET-211		volcanic lava	[illegible]	Geological	warning			lavaFlow	[illegible]	lavaFlow
OET-212		waste management	utility issue	Infrastructure				Infra	UTR	Waste
OET-213		water	utility issue, water hazard	Infra, Health	advisory	other than BWW, CWW and WQA	other than BWW, CWW and WQA		WTA	drinkingWateAd
OET-21	R	water; usage restriction	utility issue	Infrastructure		(e.g. when reservoir low)	(e.g. when reservoir low)		WUR	watRestrict
OET-21	W	water main break	utility issue; water hazard	Infrastructure	warning		water contamination	low pressure, fire risk	WTW	breakH2O
OET-215		waterspout	marine	Meteorological	warning				TWW	tornadoW
OET-21	A	weather; special advisory	weather	Meteorological	advisory				SPA	weatherAd
OET-21	W	weather	weather	Meteorological	warning				MWW	marineWea
OET-21	E	weather; exposure	weather	Meteorological		(delete?)			EXP	exposure
OET-21	M	weather; special	marine	Meteorological	statement				SPS	weather
OET-21	S	weather; statement	weather	Meteorological	statement				SVS	weatherSt
OET-21	M	wild fire	fire	Fire	advisory				WFA	wildFireAd
OET-21	S	wild fire	fire	Fire	warning				WFW	wildFire
OET-21	C	wind; small craft	air hazard	Meteorological	warning				SCW	smallBoat
OET-21	X	wind; severe	air hazard	Meteorological				Tornado	EWW	eXwind
OET-21	G	wind; gale	air hazard	Meteorological				wind, extreme	[illegible]	galeWind
OET-21	M	high force wind at sea	tropical storm	Meteorological					[illegible]	stormFrcWnd
OET-21	A	wind; high	air hazard	Meteorological					HWA	windAd
OET-21	S	wind	air hazard	Meteorological	statement				WAS	wind
OET-21	T	wind; high	tropical storm	Meteorological	statement				HWS	wind
OET-21	W	wind; high	air hazard	Meteorological	warning				HWW	highWind
OET-219		wind change	air hazard	Meteorological	~~advisory~~				HWC	windChange
OET-220		wind chill	temperature hazard	Meteorological					TEW	windchill
OET-221		wind shear	air hazard	Meteorological					WIW	windSh
OET-22	A	winter storm	winter weather	Meteorological	advisory				WSA	winterStormAd
OET-22	W	winter storm	winter weather	Meteorological	warning				WSW	winterStorm
OET-22	W	winter weather	weather	Meteorological	warning				WSW	winterStorm
	A	unrecognized advisory	testing & system	Other			consumer receivers only, for future origination		??A	watA
	E	unrecognized emergency	testing & system	Other			consumer receivers only, for future origination		??E	watE
	S	unrecognized statement	testing & system	Other			consumer receivers only, for future origination		??S	watS
	W	unrecognized warning	testing & system	Other			consumer receivers only, for future origination		??W	watW

kai 'ino	typhoon super	e ho'ohana i ka ha'awina ola 6	naggagandahang vero	Super matai rorofai	a faaohipa matai rorofai faito 6	afa fakatalopiki	matangi malohi	faka'aonga'i e fa'ahinga 'o e afa 6	tropiki tupan	super tajfun	tupan kategoriýasyny ulanyň 6	dhoruba ya kitropiki	dhoruba kubwa	tumia kategoria ya kimbunga 6
radi hazard	ka ho'oku'u 'ana i nā mea ulia	(e.g. i ka ea a i ka wai paha).	radiological e	mau materia e haamauruuru	(e.g. e aore ra, te pape)	radiological ha fakatu'utamaki	radioactive tuku atu 'o e koloa	(hange ko e 'atakai pe vai)	radiologiki howp	material çykarylyşy	(meselem, atmosfera ýa-da suwa)	hatari ya radiolojia	kutolewa kwa mionzi	(k.m. angani au maji)
mea ho'ohana pono	Po'omana'o	(holoi)	utility vea	utility	(tuma)	'uhila	'aonga	(tamate'i)	peýdaly mesele	peýdaly	(poz)	suala la matumizi	matumizi	(futa)
hewa	ka hihia o ka ka'a		cala	vehicle crime issue		hia	palopalema 'a e me'alele		jenaýat	ulagda jenaýat meselesi		uhalifu	suala la uhalifu wa gari	
'auhau honua	mea hana	e.g. Pā'oki'oki 'o pyroclastic	geophysical	ohipa pateitei	e.g. pyroclastic maraaraa	geophysical	'ekitiviti afi	e.g. pyroclastic e	geofiziki	wulkan işjeňligi	meselem piroklastiki döüş	jiografia	shughuli ya volkeno	k.v. upasuaji wa pyroclastic
'auhau honua	lua pele 0	He Mana'o Mana'o Volcanic (VEI) (kahi kuhi)	geophysical	volcano 0	Pateitei Explosivity faahororaa (VEI) (a faito)	geophysical	kalakatoa 0	fakamotu'alea 'o e mo'unga	geofiziki	wulkan 0	wulkanyn partlaýyş indeksi (VEI) (çaklama)	jiografia	volkano 0	Mlipuko wa Volkeno (VEI) (makisio)
'auhau honua	lua pele 1	Volcanic (VEI) (kahi kuhi)	geophysical	volcano 1	faahororaa (VEI) (a faito)	geophysical	kalakatoa 1	fakamotu'alea 'o e mo'unga	geofiziki	wulkan 1	partlaýyş indeksi (VEI) (çaklama)	jiografia	volkano 1	Mlipuko wa Volkeno (VEI)
'auhau honua	lua pele 2	He Mana'o Mana'o Volcanic (VEI) (kahi kuhi)	geophysical	volcano 2	Pateitei Explosivity faahororaa (VEI) (a faito)	geophysical	kalakatoa 2	fakamotu'alea 'o e mo'unga Explosivity (VEI)	geofiziki	wulkan 2	wulkanyn partlaýyş indeksi (VEI) (çaklama)	jiografia	volkano 2	Mlipuko wa Volkeno (VEI) (makisio)
'auhau honua	lua pele 3	He Mana'o Mana'o Volcanic (VEI) (kahi kuhi)	geophysical	volcano 3	Pateitei Explosivity faahororaa (VEI) (a faito)	geophysical	kalakatoa 3	fakamotu'alea 'o e mo'unga	geofiziki	wulkan 3	partlaýyş indeksi (VEI) (çaklama)	jiografia	volkano 3	Mlipuko wa Volkeno (VEI) (makisio)
'auhau honua	lua pele 4	Volcanic (VEI) (kahi kuhi)	geophysical	volcano 4	faahororaa (VEI) (a faito)	geophysical	kalakatoa 4	fakamotu'alea 'o e mo'unga	geofiziki	wulkan 4	partlaýyş indeksi (VEI) (çaklama)	jiografia	volkano 4	Mlipuko wa Volkeno (VEI)
'auhau honua	lua pele 5	Volcanic (VEI) (kahi kuhi)	geophysical	volcano 5	faahororaa (VEI) (a faito)	geophysical	kalakatoa 5	fakamotu'alea 'o e mo'unga	geofiziki	wulkan 5	partlaýyş indeksi (VEI) (çaklama)	jiografia	volkano 5	Mlipuko wa Volkeno (VEI)
'auhau honua	lua pele 6	Volcanic (VEI) (kahi kuhi)	geophysical	volcano 6	faahororaa (VEI) (a faito)	geophysical	kalakatoa 6	fakamotu'alea 'o e mo'unga	geofiziki	wulkan 6	partlaýyş indeksi (VEI) (çaklama)	jiografia	volkano 6	Mlipuko wa Volkeno (VEI)
'auhau honua	lua pele 7	He Mana'o Mana'o Volcanic (VEI) (kahi kuhi)	geophysical	volcano 7	Pateitei Explosivity faahororaa (VEI) (a faito)	geophysical	kalakatoa 7	fakamotu'alea 'o e mo'unga Explosivity (VEI)	geofiziki	wulkan 7	wulkanyn partlaýyş indeksi (VEI) (çaklama)	jiografia	volkano 7	Mlipuko wa Volkeno (VEI) (makisio)
'auhau honua	lua pele 8	Volcanic (VEI) (kahi kuhi)	geophysical	volcano 8	faahororaa (VEI) (a faito)	geophysical	kalakatoa 8	fakamotu'alea 'o e mo'unga	geofiziki	wulkan 8	partlaýyş indeksi (VEI) (çaklama)	jiografia	volkano 8	Mlipuko wa Volkeno (VEI)
'auhau honua	lua pele 9	Volcanic (VEI) (kahi kuhi)	geophysical	volcano 9	faahororaa (VEI) (a faito)	geophysical	kalakatoa 9	fakamotu'alea 'o e mo'unga	geofiziki	wulkan 9	partlaýyş indeksi (VEI) (çaklama)	jiografia	volkano 9	Mlipuko wa Volkeno (VEI)
'auhau honua	lua pele	(holoi)	geophysical	Volcano /Afi	(tuma)	geophysical	Kalakatoa	(tamate'i)	geofiziki	wulkan	(poz)	jiografia	volkano	(futa)

[illegible]

required monthly test		testing & system	required monthly test		testing & system	required monthly test		testing & system	required monthly test		testing & system	required monthly test
required weekly test		testing & system	required weekly test		testing & system	required weekly test		testing & system	required weekly test		testing & system	required weekly test
required yearly test		testing & system	required yearly test		testing & system	required yearly test		testing & system	required yearly test		testing & system	required yearly test
gosto megla	(glej 361)	هوائی خطرو	گندرا ڦرا	(ڏسو 361)	ingozi yomoya	inkungu emnyama	(bona i-361)	huab cua txaus ntshai	tuab huab	(saib 361)	ingozi yomoya	inkungu eminyene
gosto dima		هوائی خطرو	گوڙگا دونھون		ingozi yomoya	umsi omdaka		huab cua txaus ntshai	cov pa luam yeeb ceev		ingozi yomoya	intuthu eminyene
okrba z dizlom		يوٽيليٽ جو مسئلو	ڊيزل جي فراهمي		umcimbi wokusetyenziswa	unikezo lwedizili		nqi hluav taws xob	diesel mov		udaba lokusetshenziswa	ukuphakelwa kukadizili
nalezljive bolezni		صحت جي خطري (مسئلو؟)	ملندڙ بيماري		ingozi yezempilo (umba?)	isifo esosulelayo	(ezifanayo)	kev nyab xeeb (teeb meem?)	tus kab mob sib kis tau		ingozi yezempilo (inkinga?)	isifo esithathelanayo
bolezni živali in živali	zoonotska bolezen	صحت جو مسئلو	مداخلت ۽ انساني مرض، پرس سي	زونوٽڪ مرض	umba wezempilo	izifo ezidlulela kwizilwanyana kunye nesifo somntu	isifo se-zoonotic	kev noj qab haus huv	sib deev-tsiaj & sib neeg mob	zoonotic mob	udaba lwezempilo	izifo ezisuka ezilwaneni nesifo somuntu
rastlinske bolezni		صحت جو مسئلو	بيماري جو مسئلو		umba wezempilo	umba wesifo		kev noj qab haus huv	cog kab mob qhov teeb meem		udaba lwezempilo	udaba lwesifo sesitshalo
bolezni vodnih živali		صحت جو مسئلو	آبي جانور جي بيماري		umba wezempilo	isifo sezilwanyana zasemanzini		kev noj qab haus huv	dej tsaj tsiaj		udaba lwezempilo	isifo sezilwane zasemanzini
nalezljiva bolezen		صحت جي خطري (مسئلو؟)	متضاد مرض		ingozi yezempilo (umba?)	isifo esosulelayo	(ezifanayo)	kev nyab xeeb (teeb meem?)	kis tau tus kab mob		ingozi yezempilo (inkinga?)	isifo esithathelwanayo
mislila	svetovalni	موسم	ڪيي ويو	صلاحڪار	imozulu	kudweliswe	ingcebiso	huab cua	xav tau	kev pab tswv yim	isimo sezulu	ifile
varnost drog		صحت جو مسئلو	دوا جي حفاظت		umba wezempilo	ukhuseleko lweziyobisi		kev noj qab haus huv	kev nyab xeeb tshuaj		udaba lwezempilo	ukuphepha kwezidakamizwa

| | | |

	testing & system	required monthly test		testing & system	required monthly test		testing & system	required monthly test		testing & system	required monthly test		testing & system	required monthly test
	testing & system	required weekly test		testing & system	required weekly test		testing & system	required weekly test		testing & system	required weekly test		testing & system	required weekly test
	testing & system	required yearly test		testing & system	required yearly test		testing & system	required yearly test		testing & system	required yearly test		testing & system	required yearly test
(fiach 361)	udhara	wedhut sing kandhel	(waca 361)	လေထုအန္တရာယ်	[illegible]	[illegible]	د هوا خطر	دروند بادونه	(361 وګورئ)	cunnart adhair	ceò dùmhail	(faic 361)	njodzi yemhepo	hove dzakadzika
	udhara	kumelun kukul		လေထုအန္တရာယ်	[illegible]		د هوا خطر	دروند لوګی		cunnart adhair	ceò dùmhail		njodzi yemhepo	utsi hwakakora
	masalah sarana	suplai diesel		utility ပြဿနာ	[illegible]		د کارونې مسله	د ډیزل اکمالات		cùis goireis	solar dìosail		basa rekushandisa	dhizari kupihwa
	bahaya kesehatan (masalah?)	penyakit sing entek		[illegible]	[illegible]	(အတတ)	د روغتیا خطر (مسله؟)	روانی ناروغی		cunnart slàinte (cùis?)	galar gabhaltach	(an aon rud)	hutano njodzi (nyaya?)	chirwere chinotapukira
galar zónóiseach	masalah kesehatan	penyakit kewan lan manungsa	penyakit zoonotik	[illegible]	[illegible]	zoonotic ရောဂါ	د روغتیا مسله	[illegible]	د زونوټیک ناروغی	cùis slàinte	galar eadar-bheathach & daonna	galar zoonotic	nyaya yehutano	[illegible] chirwere chevanhu
	masalah kesehatan	masalah penyakit tanduran		[illegible]	[illegible]		د روغتیا مسله	د نباتاتو ناروغی مسله		cùis slàinte	cùis galair planntrais		nyaya yehutano	chirwere chechirimwa nyaya
	masalah kesehatan	penyakit kewan akuatik		[illegible]	[illegible]		د روغتیا مسله	[illegible]		cùis slàinte	galar beathach uisgeach		nyaya yehutano	chirwere chemumvura chirwere
	bahaya kesehatan (masalah?)	penyakit nular kanaman		[illegible]	[illegible]	(အတတ)	د روغتیا خطر (مسله؟)	ساری ناروغی		cunnart slàinte (cùis?)	galar gabhaltach	(an aon rud)	hutano njodzi (nyaya?)	chirwere chinoparira
comhairleacha	cuaca	garing lan kurang banyu	pitunjuk	[illegible]	[illegible]	[illegible]	هوا	وچکالی	مشوره	aimsir	tart	comhairleachaidh	mamiriro ekunze	kusanaya kwemvura

| | | |

rabhadh	sipil	evakuasi kanthi cepet	bebaya	အရပ်ဘက်	လျှင်မြန်စွာကယ် ဆယ်ရေး	သတိပေးချက်	سول	په چټکۍ سره ایستل	خبرداري	siobhalta	falmhachadh gu luath	rabhadh	civil	kubuda nekukurumidza
(m.e. tar éis aslonnaithe)	safety safety	bali OK	(e. sawise evakuasi)	[illegible]	OK ကိုပြန်သွားပါ	[illegible]	د خوندیتوب خطر	بیه راګلاست	د مثال په توګه) د وتلو نه	cunnart sàbhailteachd	till air ais ceart gu leòr	(m.e. an dèidh falmhachadh)	ngozi yekuchengetedza	dzoka Zvakanaka
éigeandála (áitiúil amháin)	papan perlindungan	perlindungan langsung	darurat (lokal mung)	အမိုးအကာ	[illegible]	[illegible]	سرپناه	سمدلاسه سرپناه	اضطراري حالت (پوازې)	fasgadh	fasgadh sa bhad	èiginn (ionadail a-mhàin)	pekugara	pekugara ipapo
rabhadh	papan perlindungan	perlindungan ing papan	bebaya	အမိုးအကာ	In-place အမိုးအကာ	သတိပေးခြင်း	سرپناه	سرپناه په ځای کې	خبرداری	fasgadh	fasgadh na àite	rabhadh	pekugara	pekugara munzvimbo
	udhara	pasir		[illegible]	[illegible]		د هوا خطر	د شګو طوفان		cunnart adhair	stoirm ghainmhich		njodzi yemhepo	sandpaper
smionagar spáis ag titim	lebu ruang	bahaya meteorit	lebu ruang teduh	[illegible]	[illegible]	[illegible]	د فضا شیان	[illegible]	د فضا توټې لوېدل	sprùilleach fànais	cunnart meteorite	sprùilleach fànais a 'tuiteam	nzvimbo marara	meteorite ngozi
loingseoireacht satailíte	masalah sarana	layanan satelit	kalebu pandhu arah satelit	utility ပြဿနာ	[illegible]	[illegible]	د کارونې مسله	د سپوږمکۍ خدمت		cùis goireis	seirbheis saideal	a 'toirt a-steach seòladh saideal	basa rekushandisa	satellite service
	masalah prasarana	insiden bis sekolah		[illegible]	[illegible]		د زیربنا مسله	د ښوونځي بس پېښه		cùis bun-structair	tachartas bus sgoile		nyaya yezvivakwa	chiitiko chebhazi rechikoro
	masalah prasarana	tutup sekolah		[illegible]	ကျောင်းပိတ်		د زیربنا مسله	ښوونځی بندول		cùis bun-structair	dùnadh na sgoile		nyaya yezvivakwa	kuvhara kwechikoro
	masalah prasarana	kunci sekolah		[illegible]	ကျောင်းပိတ်		د زیربنا مسله	ښوونځی بندول		cùis bun-structair	glasadh sgoile		nyaya yezvivakwa	chikoro chekuvhara
	bebaya safety (utawa telusuran?)	telusuran (multimethod?)	nggunakake udhara,	[illegible]	[illegible] (multimethod?)	[illegible]	د خوندیتوب خطر (یا لټون؟)	پلټنه (څو اړخیزه؟)	خمکه یا اوبه (وکاروی)	cunnart sàbhailteachd (no sgrùdadh?)	lorg (multimethod?)	[illegible] adhair, fearann no uisge)	ngozi yekuchengetedza (kana kutsvaga?)	kutsvaga (multimethod?)
(scríos?)	segara	masalah keamanan	(mbusak?)	အဏ္ဏဝါ	[illegible]	[illegible]	سمندري	امنیتي ستونزه	(حذف؟)	mara	cùis tèarainteachd	(cuir às?)	marine	nyaya yekuchengetedza
(scríos?)	segara	masalah keamanan	(mbusak?)	အဏ္ဏဝါ	[illegible]	[illegible]	سمندري	امنیتي ستونزه	(حذف؟)	mara	cùis tèarainteachd	(cuir às?)	marine	nyaya yekuchengetedza
	masalah sarana	kalen		utility ပြဿနာ	[illegible]		د کارونې مسله	سیور		cùis goireis	sàibhear		basa rekushandisa	qomba
(scríos)	pantai, pantai	kuthah hidrokarbon molah malih	(mbusak)	[illegible]	[illegible]	[illegible]	د ساحلي خطر	[illegible]	(ړنګول)	cunnart tràigh	dòrtadh hydrocarbons luaineach	(cuir às)	hazard yemahara	asinganetsi hydrocarbons sp
(scríos?) e.e. go léir soiléir	pantai, pantai	pratelan pantai	(mbusak?) e.g. kabeh cetha	[illegible]	[illegible]	[illegible]	د ساحلي خطر	[illegible]	حذف؟) د مثال په توګه ټول پاک دی	cunnart tràigh	aithris cladaich	(cuir às?) m.e. uile soilleir	hazard yemahara	chirevo chemahombekombe
	safety safety	sinkhole		[illegible]	[illegible]		د خوندیتوب خطر	سینکول		cunnart sàbhailteachd	toll-fodha		ngozi yekuchengetedza	sinkhole
	musim dingin	langsing		[illegible]	[illegible]		د ژمي هوا	[illegible]		aimsir geamhraidh	sleet		nguva yechando	sleet

civil	(código ku reservado).	noj leti' condado leti' méek'tan kaajil.	tavandira rehegua	apegua oimbyréva ofanganekova	EAS ou AEA mensagens, pode ser político	pipel	local code reserved		[illegible]	[illegible]	.	граждан	жергиликтүү код сакталган	[illegible] активдештирүү WEA, EAS же AEA кабарлары үчүн	sivil	(código local reservado)
utia'al u seguridad	uláak'		ñgave'ỹ kyhyje'ỹ rehegua	ambue(K) ambue(A)		seifti binua	narapela		[illegible]	[illegible]	.	коопсуздук	бөтөн		risco de segurança	de outros
discusión limitada).	uláak', urgentes		ambue	ambue, hag̃ua			narapela, nau yet		[illegible]	[illegible]	.	(тар фикир алышуу кечиктерерге)	бөтөн, шашыл		(adiar a discussão estreita)	outros, urgente
utia'al u seguridad	recordatorios preparación	utia'al dichos Anuncios	ñgave'ỹ kyhyje'ỹ rehegua	marandu sako'i hag̃uã	(usamos o sistema para tais Anúncios de	seifti binua	toksave gen long wok rere		[illegible]	[illegible]	.	коопсуздук	[illegible]	[illegible]	risco de segurança	preparação para lembretes
civil	solicitud voluntariado		tavandara rehegua	ojejaposeteg̃uigua mba'ejerure		pipel hevi/wari/binua	askim long voluntia		[illegible]	[illegible]	.	проблемасы / борчулу /	волонтерлар сорау		sivil	pedido de voluntário
talamilo'ob nacional	Notificación u asab tu láakal		ñgave'ỹ tetãyguakuéra	pya'eva'erãva momarandu		nesenel binua	imejensi eksen toksave	tok lukaut	[illegible]	[illegible]	.	милли куркыныч	[illegible]		perigo nacional	ação de emergência
talamilo'ob nacional	Meyajo'ob le molayil láakal		ñgave'ỹ tetãyguakuéra	pya'eva'erãva ñemohũ'ãjave		nesenel binua	imejensi eksen i pinis	tok lukaut	[illegible]	[illegible]	.	милли куркыныч	[illegible]		perigo nacional	Rescisão de ação de emergência
talamilo'ob nacional	falsa láakal alarma		ñgave'ỹ tetãyguakuéra rehegua	gua'ua pore pya'eva		nesenel binua	giaman alam imejensi		[illegible]	[illegible]	.	милли куркыныч	ялган сигнализация		perigo nacional	falso alarme emergência
talamilo'ob nacional	declaración falsa alarma	posterior ti' baja yaan u	ñgave'ỹ tetãyguakuéra rehegua	gua'ua pore mombe'upy	tetãete	nesenel binua	giaman alam stori	stori long hevi	[illegible]	[illegible]	[illegible]	милли куркыныч	ялган сигнализация	(түбән өстенлекле [illegible])	perigo nacional	declaração de alarme falso
talamilo'ob nacional	advertencia alarma	advertencia	ñgave'ỹ tetãyguakuéra rehegua	gua'ua pore momarandu	ñemomarandu	nesenel binua	giaman alam tok lukaut		[illegible]	[illegible]	[illegible]	милли куркыныч	ялган сигнализация	кисату	perigo nacional	aviso de alarme falso
utia'al u seguridad	yáax respondedores	distribución pública).	ñgave'ỹ kyhyje'ỹ rehegua	tenonderã pyrũ apoha	distribuição pública)	seifti binua	Namba wan reponda tok lukaut	tok lukaut (not for public distribution)	[illegible]	[illegible]	[illegible]	куркынычсызлык	Беренче ярдәм бирүчеләр	(җәмәгать таратуга өчен түгел)	risco de segurança	Primeiros Socorros
utia'al u seguridad	u First Responders	distribución pública).	ñgave'ỹ kyhyje'ỹ rehegua	tenonderã pyrũ apoha	distribuição pública)	seifti binua	Namba wan reponda toksave	toksave (not for public distribution)	[illegible]	[illegible]	[illegible]	куркынычсызлык	[illegible] бирүчеләр консультациясе	(җәмәгать таратуга өчен түгел)	risco de segurança	primeiro aviso de respondentes
láakal yo'osal ku	(tselik).	categoría inicialmente	tavandira rehegua	pya'eva'erãva renda	[illegible] inicialmente pouco clara)	pipel	lokol ples imijensi		[illegible]	[illegible]	.	граждан	җирле гадәттән тыш хәл	башта аңлашылмаганды	sivil	emergência de área local
talamilo'ob nacional	Orden u áantaj ma' Combatiente		tetãyguara ñgave'ỹ	hendápegua tavarandarehegua ñemosẽ		nesenel binua	Noncombatant Evacuation Order		[illegible]	[illegible]	.	милли куркыныч	Сугышчы [illegible] эвакуация заказы		perigo nacional	ordem de evacuação de autocarro de combatentes não
talamilo'ob nacional	flash t'aano'ob		tetãyguara ñgave'ỹ	aravo ipahaguéva marandu		nesenel binua	bikpela nius		[illegible]	[illegible]	.	милли куркыныч	яңалыклар		perigo nacional	notícia de última hora
talamilo'ob nacional	t'aano'ob flash láakal		tetãyguara ñgave'ỹ	pya'eva'erãva marandu hag̃ua		nesenel binua	bikpela nius imejensi		[illegible]	[illegible]	.	милли куркыныч	гадәттән тыш хәбәрләр		perigo nacional	últimas notícias emergência
talamilo'ob nacional	Centro Nacional ti' a'alajil t'aan		tetãyguara ñgave'ỹ	mbo'ehakoha ñemomarandu tetãyguaregua		nesenel binua	nesenel infomesen senta		[illegible]	[illegible]	.	милли куркыныч	Милли мәгълүмат үзәге		perigo nacional	Centro Nacional de informação
talamilo'ob nacional	Láakal a'alajil t'aan Nacional		tetãyguara ñgave'ỹ	pya'eva'erãva ñemomarandu tetãyguaregua		nesenel binua	nesenel infomesen imejensi		[illegible]	[illegible]	.	милли куркыныч	Милли мәгълүмат гадәттән тыш хәл		perigo nacional	nacional de informação emergência
utia'al u seguridad	protectora u requerida	le yáax respondedores).	ñgave'ỹ kyhyje'ỹ rehegua	ao ñepyrũ tekotevẽva	mensagem para primeiros	seifti binua	mas gat protektiv klos	(e.g. message to First Responders)	[illegible]	[illegible]	.	куркынычсызлык	саклагыч кием кирәк	җавап бирүчеләргә	risco de segurança	proteção necessárias
noj, provincia	yaan u yáax Salud	(wa legal ichil le lu'uma').	ararova pahaitegua	polotuenda	(se legal dentro do país)	state, province	stet praioriti ekitiwen	(if legal within country)	[illegible]	[illegible]	.	штат, провинция	дәүләт өстенлекле активлаштыру	(ил эчендә законлы булса)	clima	prioridade de estado
crimen	situación u activa le tirador	consultivo	jeporojuka	mbokapuha reko kyre'ỹ	mombe'u	raskal wok	active shooter situation		[illegible]	[illegible]	[illegible]	җинаять эше	актив атучы ситуациясе	консультация	kriminozu atividade	situação de tiro ativo
testing & system	t'aan administrativo		tembiapokuechauka ha mboéreko	jerereko/kuaa rehegua	kuaara'ã	testim na sistem	administretiv wok		[illegible]	[illegible]	[illegible]	тест hәм система	административ хәбәрләр	тест	testes & sistema	mensagem de administrativa
talamilo'ob iik'	séeba'an iik'		ñgave'ỹ arapytu rehegua	ñgave'ỹ arapytu rehegua	(excluir prazo restrito)	win binua	win binua		[illegible]	[illegible]	.	һава куркынычы	һава куркынычы		perigo aéreo	vento forte
aviación	talamilo'ob iik'	je'ebix, drone	mba'yru veve rehegua	arapytu ñange'ỹva	por exemplo, drone	balus binua	win binua		[illegible]	[illegible]	.	авиация куркынычы	һава куркынычы	мәс. пилотсыз	aviação	perigo de ar
talamilo'ob iik'	Ozono	consultivo	ñgave'ỹ arapytu rehegua	tatarumbarete	mombe'u	win binua	karamap bilong ples graun	toksave	[illegible]	[illegible]	[illegible]	һава куркынычы	озон	консультация	perigo aéreo	ozônio
talamilo'ob yo'osal ts'aak	ma'alobil iik'		tesaĩ ñange'ỹva	arapytu tekotevẽ	p.ex, gases vulcânicos	helt binua	win kwaliti binua	stap! Lukaut	[illegible]	[illegible]	[illegible]	сәламәтлеккә куркыныч	һава сыйфаты куркынычы	мәс. вулкан газлары	perigo à saúde	qualidade do ar
leti'ob	leti'ob iik'		jeporeka	arapytu jeporeka		painim	painim long win		[illegible]	[illegible]	.	эзләү	һава эзләү		buka	busca aérea
talamilo'ob iik'	estancamiento iik'	je'ebix, gases volcánicos	arapytu ñange'ỹva	arapytu omyĩ'ỹva		win binua	win i no raun		[illegible]	[illegible]	.	һава куркынычы	һава торышы		perigo aéreo	estagnação do ar
aviación	loobo' aéreo		mba'yru veve rehegua	mba'evaiguasu mba'yru veve rehegua		eviesen binua	balus pundaun		[illegible]	[illegible]	.	авиация куркынычы	самолет һәлакәте		aviação	acidente de avião
aviación	talamil tu'ux u aeronaves		mba'yru veve rehegua	mba'evaiguasu mba'yru veve rehegua		eviesen binua	balus insiden		[illegible]	[illegible]	.	авиация куркынычы	самолет		aviação	incidente de aeronaves
aviación	k'áalal le aeropuerto		mba'yru veve rehegua	mba'yru veve rupa ñembotyva		eviesen binua	ples balus pas		[illegible]	[illegible]	.	авиация куркынычы	аэропорт ябылу		aviação	encerramento do aeroporto
aviación	k'áalal le kúuchil aéreo		mba'yru veve rehegua	arapy arapytuva ñemboty		eviesen binua	balus rot pas		[illegible]	[illegible]	.	авиация куркынычы	һава киңлеген ябу		aviação	encerramento do espaço aéreo
aviación	restricción le kúuchil aéreo	je'ebix, globo nojoch	mba'yru veve rehegua	arapy arapytuva moãmbyky	ñemomarandu	eviesen binua	balus rot tambu	tok lukaut	[illegible]	[illegible]	[illegible]	авиация куркынычы	һава киңлеген чикләү	мәс. зур шар	aviação	restrição do espaço aéreo
talamil toj	wa bis'al k'oja'an		tesaĩ tekope'y	hasyvarytu tekope'y		helt hevi	ambulens hevi		[illegible]	[illegible]	.	сәламәтлек проблемасы	ашыгыч ярдәм		saúde kestaun	problema de ambulância
talamil toj	k'oja'anil ba'alche'o		tesaĩ tekope'y	enfermedad animal		helt hevi	enime imejensi		[illegible]	[illegible]	.	сәламәтлек проблемасы	хайван авырулары		questão de saúde	emergência animais
talamil toj	alimentación ba'alche'o'		tesaĩ tekope'y	mymba ñemongaru tekope'y		helt hevi	hevi long kaikai bilong enimel		[illegible]	[illegible]	.	сәламәтлек проблемасы	хайваннарны тукландыру		saúde kestaun	alimentos para animais
talamil toj	talamil toj óolal ba'alche'o'		tesaĩ tekope'y	mymba tesaĩ tekope'y		helt hevi	hevi long kaikai bilong enimel		[illegible]	[illegible]	.	сәламәтлек проблемасы	хайваннар сәламәтлеге проблемасы		saúde kestaun	saúde animal
talamilo'ob temperatura	salida ártica	advertencia	ñgave'ỹ arapytu	artico ñeese, antartico ñeese	ñemomarandu	temperature hazard	arctic outflow		[illegible]	[illegible]	[illegible]	температура куркынычы	Арктика	кисату	perigo de temperatura	saída do ártico
talamilo'ob iik'	caída ta'ano'		ñgave'ỹ arapytu rehegua	tanimbu kũi	ex. cinzas volcanicas	win binua	asis pundaun		[illegible]	[illegible]	.	һава куркынычы (проблема /	көл	мәс. вулкан көл	perigo aéreo	queda de cinzas
avalancha	avalancha	advertencia	syrypya'e jeity	syrypya'e jeity	ñemomarandu	avalanche	avalanche	tok lukaut	[illegible]	[illegible]	[illegible]	кар көчкесе	кар көчкесе	кисату	avalanche	avalanche
aviación	aviadores, aviso ti'		mba'yruveve rehegua	kokira momarandu		eviesen binua	eviesen binua, toksave long pailot		[illegible]	[illegible]	.	авиация куркынычы	авиация куркынычы, очучыларга хәбәр итү		aviação	aviadores, notícia aos
aviación	talamil ti' seguridad iik'		mba'yruveve rehegua	tekope'ỹ mbajruveve rehegua arave'ỹ		eviesen binua	eviesen sekyuriti hevi		[illegible]	[illegible]	.	авиация куркынычы	авиация куркынычсызлыгы		aviação	questão de segurança da aviação
marina	advertencia te' lu'um	(je'ebix, tiburones).	parapeguava	momarandu Yrembe'yrehegua	(por exemplo, tubarões)	akwa	nambis binua	tok lukaut	[illegible]	[illegible]	[illegible]	диңгез	пляж куркынычы	(мәс. акулалар)	marinha	aviso de margem
talamilo'ob biológico	talamilo'ob biológico		ñgave'ỹ tekovekuaa rehegua	ñgave'ỹ tekovekuaa rehegua		laip binua	laip binua		[illegible]	[illegible]	.	биологик куркыныч	биологик куркыныч		risco biológico	risco biológico
clima invernal	blizzard		araroɨa araro'y rehegua	yvytuatã yrypy'aveve rehegua		winter weather	blizzard		[illegible]	[illegible]	.	кышкы һава торышы	буран		clima de inverno	nevasca/nevão?
talamil toj	talamil suministro k'i'ik'el		tekope'ỹ tesaĩ rehegua	tekope'ỹ tuguy me'ẽ rehegua		helt hevi	blut hevi	planti blut	[illegible]	[illegible]	.	сәламәтлек проблемасы	кан белән тәэмин итү		questão de saúde	problema de fornecimento de sangue
talamilo'ob iik'	soplando juuch'bil	je'ebix, ta'ano' volcánica	ñgave'ỹ arapytu rehegua	yvytu'atã ku'imbi rehegua		win binua	daswin		[illegible]	[illegible]	.	һава куркынычы	тузан		perigo aéreo	soprando a poeira
clima invernal	soplando nieve		araroɨa araro'y rehegua	yvytu'atã yrypy'aveve rehegua		winter weather	blowing snow		[illegible]	[illegible]	.	кышкы һава торышы	кар ява		clima de inverno	sopro de neve
talamilo'ob potable ja'	algas azul-verde		y imboy'upy ñgave'ỹ	ñgave'ỹ ygau rehegua		potable water hazard	talinga binua		[illegible]	[illegible]	.	эчәргә яраклы су	зәңгәр-яшел алга куркынычы		perigo de água potável	perigo de algas azul esverdeado
crimen	amenaza bomba	advertencia	jeporojuka	ñembo kapuguasu momarandu	ñemomarandu	raskol wok	bom binua	dai mak	[illegible]	[illegible]	[illegible]	җинаять эше	бомба куркынычы	кисату	crime	ameaça de bomba
talamilo'ob ti' le beejil	k'áalal le puente		ñgave'ỹ tapete rehegua	yvovo rasa ñemboty		rot binua	bris pas		[illegible]	[illegible]	.	юл куркынычы	күперне ябу		perigo na estrada	encerramento da ponte
talamilo'ob ti' le beejil	colapso le puente		ñgave'ỹ tapete rehegua	yvovo rasa ñembyai va		rot binua	bris bruk	bris pudaun	[illegible]	[illegible]	.	юл куркынычы	күпер җимерелү		perigo de estrada	colapso da ponte
wa meyaje'	talamil colapso kúuchilo'ob		oga tuicha tekope'ỹ	oga tuicha ñembyai guasu		hevi long gavman sistem	haus pudaun		[illegible]	[illegible]	.	инфраструктура проблемасы	бинаның җимерелүе		problema de infra-estrutura	problema de colapso do edifício
terremoto	toop u construcción yéetel meyaje'	declaración	yvyryry	oga tuicha tekope'ỹ	tetãete	guria	haus birua/traipela haus birua	stori long hevi	[illegible]	[illegible]	[illegible]	җир тетрәү	бина / инфраструктура куркынычы	белдерү	terremoto	questões de construção e infraestrutura
k'áak'o'	k'áak'o' xiu ti', k'áak'o' arbustos	advertencia	tata	ñanarai jekaiguasu	ñemomarandu	paia	bus paia		[illegible]	[illegible]	[illegible]	ут	чиста ут, куак уты	кисату	ahi	pincel fogo
talamil utilidad	ti' cable		tekotevẽ añete tekope'ỹ	yvypoje rehegua		hevi long yutiliti	kebel sevis		[illegible]	[illegible]	.	файдалы проблема	кабель хезмәте		questão de utilidade	serviço de cabo
talamil utilidad	drenajes pluviales yéetel canales		tekope'y mba'erumo rehegua	yrape ha ypa		yutiliti hevi	baret na baret insait long wara	(not sewer)	[illegible]	[illegible]	.	файдалы проблема	буран дренажлары һәм каналлары		questão de utilidade	bueiros e canais
ku químico	ku químico	advertencia	ñgave'ỹ kimi rehegua	ñgave'ỹ kimi rehegua	ñemomarandu	kemikel binua	binua kemikel		[illegible]	[illegible]	[illegible]	химик куркыныч	химик куркыныч	кисату	risco químico	risco químico
ku químico	ku químico	advertencia	ñgave'ỹ kimi rehegua	ñgave'ỹ kimi rehegua	ñemomarandu	kemikel binua	binua kemikel		[illegible]	[illegible]	[illegible]	химик куркыныч	химик куркыныч	кисату	risco químico	risco químico
talamilo'ob contaminación	derrame tóxico		mongy'a ñgave'ỹ	imboraijva sarambi		posin binua	posin kapsait		[illegible]	[illegible]	.	пычрану куркынычы	агулы түгелү		perigo de contaminação	vazamento tóxico
crimen	paalalo'ob "ALERTA AMBER"	incluir vehicleID wa páajtal	jeporojuka	mitã guerokañy	incluir vehicleID se possível	raskal wok	stilim pikinini 'AMBA Alet'	(include vehicleID if possible)	[illegible]	[illegible]	[illegible]	җинаять эше	балаларны урлау "AMBER Alert"	мөмкин булса vehicleID кертегез	kriminozu atividade	emergência de rapto de criança "alerta AMBER"
civil	queda (wotoch jump'éel hotel).		tavandara rehegua	japyta ñanderogape		seifti binua	kefiu		[illegible]	[illegible]	.	куркынычсызлык	комендант сәгате (өй яки кунакханә)		civil	toque de recolher (casa ou hotel)
civil	k'ubent'aano' láakal civil		tavandara rehegua	pya'eva'erava ñgave'ỹ tavandara rehegua		pipel hevi	issue/concern/hazard, civil emergency		[illegible]	[illegible]	.	проблемасы / борчулу /	проблемасы / борчулу /		civil	emergência de perigo civis
civil	refugiado		tavandara rehegua	ambuepe tekoaimbo'e tekope'ỹgui.		pipel	refiuji		[illegible]	[illegible]	.	граждан	качак		sivil	refugiados
civil	protesta civil	demostración	tavandara rehegua	kuaauka tavandara rehegua	demonstração	pipel hevi	pipel protes	sowim	[illegible]	[illegible]	.	проблемасы / борчулу /	гражданнар протесты	демонстрация	sivil	protesto civil
talamil utilidad	gas natural leti' chúuk		tekope'y mba'erumo rehegua	mba'eti (apopyre'ỹva/ tatapỹ)		yutiliti hevi	natural/koul gas		[illegible]	[illegible]	.	файдалы проблема	табигый / күмер газы		questão de utilidade	gás natural / carvão
inundación	inundación costera	(wilik u 284, 327).	yryatã	yryatã yrembe'y rehegua	(veja CET-334, CET-335)	tait	solwara tait		[illegible]	[illegible]	[illegible]	су басу	яр буйлары	кисату	inundar	Inundações costeiras
talamilo'ob temperatura	excesivo ke'el	advertencia	ñgave'ỹ arapytu rehegua	ro'y pahaitegua	ñemomarandu	binua bilong hat na kol	kol tumas		[illegible]	[illegible]	[illegible]	температура куркынычы	артык салкын	кисату	perigo de temperatura	frio extremo
clima invernal	Ke'el	ke'el iik'	araroɨa araro'y rehegua	ro'y rehegua	vento frio	winter weather	kol	wind chill	[illegible]	[illegible]	.	кышкы һава торышы	салкын	җил салкыны	clima de inverno	frio (f)/frio (m)
clima invernal	polar yáanal		araroɨa araro'y rehegua	yvyru'ã rehegua karape		winter weather	polar low		[illegible]	[illegible]	.	кышкы һава торышы	поляр түбән		clima de inverno	baixa polar
clima invernal	Ke'el	ke'el iik'	araroɨa araro'y rehegua	ro'y rehegua	vento frio	winter weather	kol	wind chill	[illegible]	[illegible]	.	кышкы һава торышы	салкын	җил салкыны	clima de inverno	frio (f)/frio (m)
talamil utilidad	ti' kaambalo'ob		tekotevẽ añete tekope'ỹ	mbojupyty		yutiliti hevi	komuniksen sevis	toktok	[illegible]	[illegible]	.	файдалы проблема	элемтә хезмәте		questão de utilidade	serviço de comunicação
talamilo'ob yo'osal ts'aak (wáaj talamil).	k'oja'anil contagiosa	(wil 154 zoonótico).	tekope'ỹ tesaĩ rehegua	mba'asy jererova rehegua	(veja CET-185 zoonotic)	helt binua	kontejes sik		[illegible]	[illegible]	.	сәламәтлеккә куркыныч (проблема?), халык сәламәтлеге	йогышлы авыру	(шулай ук зооноз кара)	perigo à saúde	doença contagiosa
talamilo'ob potable ja'	contaminado		tekope'ỹ ymboy'upy rehegua	imombochyva		wara binua	posin wara		[illegible]	[illegible]	.	эчәргә яраклы су	пычранган су		perigo de água potável	contaminados
talamilo'ob contaminación	cháak' wa precipitación contaminada	compuesto u azufre volcánico, ácido wa	tekope'ỹ jererova rehegua	ama imombochyva	composto de enxofre vulcânico, ácido ou cinza, não pó.	binuabilong samting i sting o bagarap	posin ren	tok lukaut	[illegible]	[illegible]	[illegible]	пычрану куркынычы	пычранган яңгыр яки явым-төшем	мәс. вулкан күкерт кушылмасы, кислота яки көл, тузан түгел	perigo de contaminação	chuva contaminada
crimen	ciberdelincuencia		tekoavy rehegua	tekoavy papahavoña rehegua		raskal wok	intanet kraim		[illegible]	[illegible]	.	җинаять эше	кибер җинаять		kriminozu atividade	crime cibernético
tormenta tropical	ciclón tropical	utilizar le categoría chak ik'alo'ob 1	yvytuasi ijopepjiva rehegua	yvytuasi ijopepjiva rehegua	usar categoria de furacões 1	renwin	tropikal raunwin	tok lukaut 1	[illegible]	[illegible]	[illegible] 1	тропик буран	тропик циклон	1-нче буран кулланыгыз	tempestade tropical	anin-fuk
tormenta tropical	ciclón tropical	utilizar le categoría chak ik'alo'ob 2	yvytuasi ijopepjiva rehegua	yvytuasi ijopepjiva rehegua	usar categoria de furacões 2	renwin	tropikal raunwin	tok lukaut 2	[illegible]	[illegible]	[illegible] 2	тропик буран	тропик циклон	2-нче буран кулланыгыз	tempestade tropical	anin-fuk
tormenta tropical	ciclón tropical	utilizar le categoría chak ik'alo'ob 3	yvytuasi ijopepjiva rehegua	yvytuasi ijopepjiva rehegua	usar categoria de furacões 3	renwin	tropikal raunwin	tok lukaut 3	[illegible]	[illegible]	[illegible] 3	тропик буран	тропик циклон	3-нче буран кулланыгыз	tempestade tropical	anin-fuk
tormenta tropical	ciclón tropical	utilizar le categoría chak ik'alo'ob 4	yvytuasi ijopepjiva rehegua	yvytuasi ijopepjiva rehegua	usar categoria de furacões 4	renwin	tropikal raunwin	tok lukaut 4	[illegible]	[illegible]	[illegible] 4	тропик буран	тропик циклон	4 нче давыл категориясен кулланыгыз	tempestade tropical	anin-fuk
tormenta tropical	ciclón tropical	utilizar le categoría chak ik'alo'ob 5	yvytuasi ijopepjiva rehegua	yvytuasi ijopepjiva rehegua	usar categoria de furacões 5	renwin	tropikal raunwin	tok lukaut 5	[illegible]	[illegible]	[illegible] 5	тропик буран	тропик циклон	5-нче буран кулланыгыз	tempestade tropical	anin-fuk
tormenta tropical	ciclón tropical	utilizar le categoría chak ik'alo'ob 6	yvytuasi ijopepjiva rehegua	yvytuasi ijopepjiva rehegua	usar categoria de furacões 6	renwin	tropikal raunwin	tok lukaut 6	[illegible]	[illegible]	[illegible] 6	тропик буран	тропик циклон	6 давыл категориясен кулланыгыз	tempestade tropical	anin-fuk
wa meyaje'	talamil le baak'	advertencia	tekope'ỹ tenda ñoña rehegua	tekope'ỹ ygio rehegua	aviso	infrastructure issue	hevi bilong dem	tok lukaut	[illegible]	[illegible]	[illegible]	инфраструктура проблемасы	дамба чыгару	кисату	problema de infra-estrutura	questão da barragem
wa meyaje'	talamil le baak'	advertencia	tekope'ỹ tenda ñoña rehegua	tekope'ỹ ygio rehegua	aviso	infrastructure issue	hevi bilong dem	tok lukaut	[illegible]	[illegible]	[illegible]	инфраструктура проблемасы	дамба чыгару	кисату	problema de infra-estrutura	questão da barragem
civil	sajbe'en talamil ba'alche'o'	declaración (yaan u yáax inferior).	tavandara rehegua	tekope'ỹ mymba iñangave'ỹva	declaração (menor prioridade)	pipel hevi	nogut enimel hevi	stori long hevi	[illegible]	[illegible]	[illegible]	гражданнар проблемасы / борчулу / куркыныч	куркыныч хайван проблемасы	аңлатма (түбән өстенлек)	civil	questão animal perigoso
civil	sajbe'en talamil ba'alche'o'	advertencia	tavandara rehegua	tekope'ỹ mymba iñangave'ỹva	ñemomarandu	pipel hevi	nogut enimel hevi	tok lukaut	[illegible]	[illegible]	[illegible]	гражданнар проблемасы / борчулу / куркыныч	куркыныч хайван проблемасы	кисату	civil	questão animal perigoso
crimen	máak sajbe'en wa talamil artículo	je'ebix, paquete wa vehículo sospechoso	tekoavy rehegua	tapicha iñangave'ỹva	por exemplo, pacote suspeito ou veículo	raskal pasin	man nogut	e.g. suspicious package or vihicle	[illegible]	[illegible]	.	җинаять эше	куркыныч кеше яки әйбер чыгару	мәс. шикле пакет яки транспорт	kriminozu atividade	pessoa perigosa ou questão de item
inundación	inundación repentina, u lahar ti', rotura baak'	advertencia	ykoku guasu	ykoku guasu mopyandi, yyry, ykoha jeka.	ñemomarandu	tait	bikpela tait wara imejensi	tok lukaut	[illegible]	[illegible]	[illegible]	температура куркынычы	флеш туфан		inundação	enchente, lahar, ruptura de barragem
testing & system	error or dummy test code		tembiapokuechauka ha mboéreko	tembiapokuechauka rehegua	kuaara'ã	testing & system	error or dummy test code		[illegible]	[illegible]	[illegible]	тест hәм система	хата яки тест коды	ТЕСТ	testes & sistema	código de erro ou boneco de teste
testing & system	local WEA test (cell system)	(ma' uláak' distribución u alertas).	tembiapokuechauka ha mbo'ereko	WEA apeguiva (celular mbo'ereko)	mba'era'ã	testim na sistem	local WEA test (cell system)		[illegible]	[illegible] WEA	.	тест hәм система	җирле WEA тесты (кесәле системасы)	(бүтән кисәтүче тарату түгел)	testes & sistema	WEA local teste
testing & system	national audible test		tembiapokuechauka ha mbo'ereko	tembiapokuechauka ñehenduha tetãyguava	kuaara'ã	testim na sistem	national audible test	tes	[illegible]	[illegible]	[illegible]	тест hәм система	милли тыңлау тесты	тест	testes & sistema	teste sonoro nacional
testing & system	national periodic test		tembiapokuechauka ha mbo'ereko	tembiapokuechauka ñehenduha tetãyguava	kuaara'ã	testim na sistem	national periodic test	tes	[illegible]	[illegible]	[illegible]	тест hәм система	милли периодик тест	тест	testes & sistema	testes periódicos nacionais
testing & system	national silent test		tembiapokuechauka ha mbo'ereko	tembiapokuechauka ñehendu'ỹva tetãyguava	kuaara'ã	testim na sistem	national silent test	tes	[illegible]	[illegible]	[illegible]	тест hәм система	милли тавышсыз тест	тест	testes & sistema	teste em silêncio nacional
testing & system	required heartbeat test	heartbeat, digital only	tembiapokuechauka ha mbo'ereko	tembiapokue chauka ñe'ã rehegua	batimento cardíaco, somente digital	testim na sistem	required heartbeat test	tes	[illegible]	[illegible]	[illegible]	тест hәм система	йөрәк тибешен тикшерү	йөрәк тибеше, санлы гына	testes & sistema	teste de pulsação necessário

testing & system	required monthly test		tembiapokuechauka ha mbo'ereko	tembiapokue chauka jasy rehegua	kuaaa'ã	testim na sistem	mas gat tes long wan wan mun	tes	[illegible]	[illegible]	[illegible]	тест һәм система	айлык тест кирәк	тест	testes & sistema	necessário teste mensal
testing & system	required weekly test		tembiapokuechauka ha mbo'ereko	tembiapokue chauka arapokõindy rehegua	kuaaa'ã	testim na sistem	mas gat tes long wan wan wik	tes	[illegible]	[illegible]	[illegible]	тест һәм система	атналык тест кирәк	тест	testes & sistema	necessário teste semanal
testing & system	required yearly test		tembiapokuechauka ha mbo'ereko	tembiapokue chauka ary rehegua	kuaaa'ã	testim na sistem	mas gat tes long wan wan yia	tes	[illegible]	[illegible]	[illegible]	тест һәм система	еллык тест кирәк	тест	testes & sistema	teste anual exigido
talamilo'ob iik'	niebla densa	(tselik término estrecho).	ãgawe'ỹ arapytu rehegua	aratimbo hypy'ũva		win birua	klaut i pas		[illegible]	[illegible]	.	һава куркынычы	тыгыз томан		perigo aéreo	denso nevoeiro
talamilo'ob iik'	denso u buuts'	(wilik u 361).	ãgawe'ỹ arapytu rehegua	tatatĩ hypy'ũva		win birua	smuk i pas		[illegible]	[illegible]	.	һава куркынычы	тыгыз төтен		perigo aéreo	densa fumaça
talamil utilidad	suministro diésel		tekope'ỹ pavẽmba'éva rehegua	tatarã me'ẽ		yutiliti hevi	disel saplai		[illegible]	[illegible]	.	файдалы проблема	дизель белән тәэмин итү		questão de utilidade	fornecimento de diesel
talamilo'ob yo'osal ts'aak (wáaj talamil).	k'oja'anil estransmisible	(wil 154 zoonótico).	ãgawe'ỹ tesaĩ rehegua	mba'asy imbohasapy	(veja CET-185 zoonotic)	helt hevi	sik i save kalap		[illegible]	[illegible]	.	сәламәтлек проблемасы	йогышлы авыру	(шулай ук зоонотик кара)	perigo à saúde	doenças transmissíveis
talamil toj	animal yéetel u ka'ansik	zoonótica, wil 66, 67 xan	tekope'ỹ tesaĩ rehegua	mba'asy mymba ha avarehegua	doenças zoonóticas, veja CET-056, 058	helt hevi, pablik helt	inter-animal & human disease	zoonotic disease	[illegible]	[illegible]	.	сәламәтлек проблемасы, халык сәламәтлеге	хайваннар һәм кеше авырулары	зоонотик авыру	questão de saúde	doença inter-animal e humana
talamil toj	talamil k'aas k'oja'anilo'obo' vegetales		tekope'ỹ tesaĩ rehegua	tekope'ỹ mba'asy ka'a rehegua		helt hevi	plant disease issue		[illegible]	[illegible]	.	сәламәтлек проблемасы	үсемлек авырулары		questão de saúde	agricultura, planta de doença infecciosa
talamil toj	k'oja'anil le ba'alche'ob acuáticos		tesaĩ tekope'y	mymba ypegua mba'asy		helt hevi	sik bilong ol enimel bilong wara		[illegible]	[illegible]	.	сәламәтлек проблемасы	су хайваннары авыруы		saúde kestaun	doenças dos animais aquáticas
talamilo'ob yo'osal ts'aak (wáaj talamil).	k'oja'anil contagiosa	(wil 154 zoonótico).	tekope'ỹ tesaĩ rehegua	mba'asy jererova rehegua	(veja CET-185 zoonotic)	helt birua	kontejes sik		[illegible]	[illegible]	.	сәламәтлеккә куркыныч (проблема?), халык сәламәтлеге	йогышлы авыру	(шулай ук зоонотик кара)	perigo à saúde	doença contagiosa
k'iin	k'iino'	consultivo	ararova	yvypiru	mombe'u	weda	ples i drai	toksave	[illegible]	[illegible]	[illegible]	һава торышы	корылык	консультация	clima	seca
talamil toj	seguridad le medicamentos		tekope'ỹ tesaĩ rehegua	angaw'ỹ pohã rehegua		helt hevi	drag sefti		[illegible]	[illegible]	.	сәламәтлек проблемасы	наркотиклар куркынычсызлыгы		questão de saúde	segurança dos medicamentos
talamil toj	suministro drogas		tekope'ỹ tesaĩ rehegua	angaw'ỹ pohã rehegua		helt hevi	drag saplai		[illegible]	[illegible]	.	сәламәтлек проблемасы	наркотиклар белән тәэмин итү		questão de saúde	fornecimento de drogas
talamilo'ob iik'	tormenta juuch'bil		ãgawe'ỹ arapytu rehegua	yvytuatã yvytimbo rehegua		win birua	daswin		[illegible]	[illegible]	.	һава куркынычы	тузан бураны		perigo aéreo	tempestade de poeira
inundación	dique ti', rotura dique	je'ebix, tuláakal xane'	yryatã	ýoko jeka	p.ex, tudo limpo	tait	wara banis i bruk/	stori long hevi	[illegible]	[illegible]	[illegible]	су басу	тәнәфес, алма тәнәфес	әйтелгә, мәс. Барысы да ачык	inundação	declaração
inundación	dique ti', rotura dique	advertencia	yryatã	ýoko jeka	ñemomarandu	tait	wara banis i bruk/	tok lukaut	[illegible]	[illegible]	[illegible]	су басу	тәнәфес, алма тәнәфес	кисәту	inundação	represa, dique
terremoto	yile' paachil ti' le terremoto		yvyryrýi	yvyryrýi jepapaguévi		guria	kaunim de bilong guria		[illegible]	[illegible]	.	җир тетрәү	җир тетрәү		terremoto	Contagem regressiva do terremoto
terremoto	alertas tiitbal lu'um úuch terminados	restablece u procesamiento le serie ma' regresiva ti' le	yvyryrýi	yvyryrýi mohu'ã momarandu	processamento da série de contagem regressiva no software do	guria	Tok lukaut bilong guria i pinis	Stap! Lukaut	[illegible]	[illegible]	[illegible]	җир тетрәү	җир тетрәү турында хәбәр итү тәмамланды	[illegible]	terremoto	alerta de terremoto terminou
terremoto	epicentro le kúuchila' Ts'aaj u secuencia	advertencia	yvyryrýi	yvyryrýi mohu'ã momarandu	aviso	guria	may be epicenter area alert of sequence of countdowns	tok lukaut	[illegible]	[illegible]	[illegible]	җир тетрәү	эпицентр өлкәсе санау эзлеклелеге булырга мөмкин	кисәту	terremoto	área alerta de sequência de contagens regressivas
wa meyaje'	wa meyaje' electrónica		tekope'ỹ tenda'ikoña rehegua	tekope'ỹ tendyry tenda'ikoña		infrastructure issue	ilektronik sevis hevi		[illegible]	[illegible]	.	инфраструктура проблемасы	электрон инфраструктура проблемасы		problema de infra-estrutura	problema de infra-estrutura eletrônica
crimen	talamil tu'ux mayaj láakal	talamilo'ob civil	tekoavy rehegua	porapyrupa'eva'erãva momarandu	aviso de perigo civil	raskol pasin	imejensi risponda insiden		[illegible]	[illegible]	.	җинаять эше	гадәттән тыш хәллар вакыйгасы	Гражданлык куркынычы	kriminozu atividade	resposta a emergências
crimen	amenaza socorrista	policía leti' socorrista tu kiinsaj Ts'aaj azul	tekoavy rehegua	manguerapõpe hovya	polícia/primeiro matou o respondente "alerta azul"	raskol pasin	imejensi risponda birua	Stap! Lukaut (police/first responder killed blue alert)	[illegible]	[illegible]	[illegible]	җинаять эше	гадәттән тыш хәллар куркынычы	полиция / беренче җавап бирүче зәңгәр хәбәрне үтерде	kriminozu atividade	ameaça de resposta de emergência
civil	ts'aaj amarilla	hit & run driver	tavandara rehegua	momarandu sa'ýju rehegua	batida & executar motorista	pipel hevi	yelo stap! Lukaut	stap! Lukaut (hit & run driver)	[illegible]	[illegible]	[illegible]	гражданлык проблемасы / борчылу / курку	сары уяу	шоферны сугылыз	civil	alerta amarelo
wa meyaje'	públicos áantaj ti' kúuchilo'ob	(tselik)	tekope'ỹ tenda'ikoña rehegua	ñeimo'ã'ỹre apegua pavẽmba'éva		infrastructure issue	pablik, ol imejensi sapot fesiliti		[illegible]	[illegible]	.	инфраструктура проблемасы	җәмагать, ашыгыч ярдәм объектлары		problema de infra-estrutura	apoio público, de emergência
wa meyaje'	maako'obo' ti', yéetel áantaj ti' kúuchilo'ob talam.	(tselik)	tekope'ỹ tenda'ikoña rehegua	jehechavai ñeimo'ã'ỹre jejokuái pavẽmba'éva		infrastructure issue	pablik, ol imejensi sapot sevis		[illegible]	[illegible]	.	инфраструктура проблемасы	җәмагать, ашыгыч ярдәм хезмәте		problema de infra-estrutura	serviços de apoio público, de emergência
wa meyaje'	corte le sutuchi'lit'aan láakal	(xaan jump'éel meyaj ku jela'an u le 911).	tekope'ỹ tenda'ikoña rehegua	pya'eva'erãva pumbyry ñeikytĩ	paralisação do telefone 911	infrastructure issue	emergency telephone outage		[illegible]	[illegible]	.	инфраструктура проблемасы	ашыгыч телефон сүндерү	(бәлки 911 дән тәрле сан)	problema de infra-estrutura	paralisação de telefone de emergência
talamil toj	plaga ba'alche'		tesaĩ tekope'y	mymba mbo'evai		helt hevi	binatang bilong enimel		[illegible]	[illegible]	.	сәламәтлек проблемасы	хайван корткычлары		saúde kestaun	pragas animais
talamil toj	cuarentena ba'alche'ob		tesaĩ tekope'y	mymba irundypa ñemoha'eñoreko		helt hevi	enimel kwarentin		[illegible]	[illegible]	.	сәламәтлек проблемасы	хайваннар карантины		saúde kestaun	quarentena animal
talamil toj	bienestar ba'alche'o'		tesaĩ tekope'y	mymba tekotevẽ'y		helt hevi	enimel welfea		[illegible]	[illegible]	.	сәламәтлек проблемасы	хайваннар иминлеге		saúde kestaun	bem-estar dos animal
talamil toj	plagas ba'alche'ob acuáticos		tesaĩ tekope'y	ypegua mba'asy mbo'evai		helt hevi	binatang bilong ol enimel bilong wara		[illegible]	[illegible]	.	сәламәтлек проблемасы	су хайваннары корткычлары	saúde kestaun	questão de saúde	pragas animais aquáticas
talamilo'ob contaminación	derrame petróleo	declaración	ñemombochy ãgawe'ỹ	ñandyhũ yvyguýgui oua ñehẽmbyre	tetãete	posin birua	wel kapsait	stori long hevi	[illegible]	[illegible]	[illegible]	пычрану куркынычы	нефть	белдерү	perigo de contaminação	derramamento de óleo
materiales peligrosos	materiales peligrosos	advertencia	iñapĩva iñangaw'ỹva	iñapĩva iñangaw'ỹva	ñemomarandu	birua metirel	birua metirel	toklukaut	[illegible]	[illegible]	[illegible]	куркыныч материаллар	куркыныч материаллар	кисәту	materiais perigosos	materiais perigosos
civil	amenaza explosión		tavandara rehegua	kapuguasu momarandu		pipel birua	bom birua i stap		[illegible]	[illegible]	.	проблемасы / борчылу /	шартлау куркынычы		civil	ameaça de explosão
talamilo'ob utia'al u seguridad	objeto (Guatemala mina'an u		ãgawe'ỹ kyhje'y rehegua	mba'e kui rehegua		sefti birua	samting i pudaun		[illegible]	[illegible]	.	куркынычсызлык	егылган әйбер (лар)		risco de segurança	queda de objectos
k'áak'o'	a u incendio satisfactoria		tata	juhukahára jekaiguasu rehegua		paia	hevi bilong paia i orait		[illegible]	[illegible]	.	ут	янгын торышы канәгатьләнерлек		ahi	condição satisfatória de fogo
k'áak'o'	incendio saque wa k'áak' chak,	107 ti' 111 recomendado).	tata	ãgawe'ỹ jekaiguasu kaaguyrehegua. Poyvi pytã	(uso de CET-103 a 109 recomendado)	paia	bikpela wailpaia, ret plak		[illegible]	[illegible]	.	ут	янгын куркынычы, кызыл байрак	(107 - 111 куллану тәкъдим ителә)	ahi	alto risco de fogo bravio
k'áak'o'	a u incendio baja	consultivo	tata	jekaiguasu teko karape	mombe'u	paia	liklik paia	toksave	[illegible]	[illegible]	[illegible]	ут	янгын торышы түбән	консультация	ahi	fogo aviso de baixo nível
k'áak'o'	xu'ullsa'al incendios		tata	jekaiguasu teko mbytegua		paia	paia i no bikpela tumas		[illegible]	[illegible]	.	ут	янгын торышы		ahi	aviso medio de fogo
k'áak'o'	ka'anal, prohibición		tata	jekaiguasu teko yvate, ñembotove jekaiguasu rehegua	ñemomarandu	paia	bikpela paia, tambuim paia	tok lukaut	[illegible]	[illegible]	.	ут	янгын торышы югары, янгын тыю		ahi	fogo nível elevado, proibição de fogo
k'áak'o'	jach ka'anal, prohibición incendio		tata	tata reko yvate, tata ñembotove		paia	birua bilong paia i antap tumas, tambuim paia		[illegible]	[illegible]	.	ут	янгын торышы бик югары, янгын тыю		ahi	fogo aviso de alto nível, proibição de fogo
k'áak'o'	incendio extremo, u		tata	ãgawe'ỹ jekaiguasu rehegua jekaiguasu moñange	ñemomarandu	paia	bagarap bilong bikpla paia/tambuim paia		[illegible]	[illegible]	.	ут	янгын куркынычы, [illegible]		ahi	perigo de fogo extremo, total proibição de fogo
k'áak'o'	advertencia 1	t'aba'an (1 u 5) "Incendio	tata	momarandu 1	incêndio (1 a 5) "Alarme de alarme múltiplo"	paia	lukaut 1	tok lukaut 1 to 5	[illegible]	[illegible]	[illegible]	ут	кисәту 1	I сигнализация уты (1 - 5) "Күп сигнализация уты")	ahi	aviso 1
k'áak'o'	advertencia 2	t'aba'an (1 u 5) "Incendio	tata	momarandu 2	incêndio (1 a 5) "Alarme de alarme múltiplo"	paia	lukaut 2	tok lukaut 1 to 5	[illegible]	[illegible]	[illegible]	ут	кисәту 2	I сигнализация уты (1 - 5) "Күп сигнализация уты")	ahi	aviso 2
k'áak'o'	advertencia 3	t'aba'an (1 u 5) "Incendio	tata	momarandu 3	incêndio (1 a 5) "Alarme de alarme múltiplo"	paia	lukaut 3	tok lukaut 1 to 5	[illegible]	[illegible]	[illegible]	ут	кисәту 3	I сигнализация уты (1 - 5) "Күп сигнализация уты")	ahi	aviso 3
k'áak'o'	advertencia 4	t'aba'an (1 u 5) "Incendio	tata	momarandu 4	incêndio (1 a 5) "Alarme de alarme múltiplo"	paia	lukaut 4	tok lukaut 1 to 5	[illegible]	[illegible]	[illegible]	ут	кисәту 4	I сигнализация уты (1 - 5) "Күп сигнализация уты")	ahi	aviso 4
k'áak'o'	advertencia 5	t'aba'an (1 u 5) "Incendio	tata	momarandu 5	incêndio (1 a 5) "Alarme de alarme múltiplo"	paia	lukaut 5	tok lukaut 1 to 5	[illegible]	[illegible]	[illegible]	ут	кисәту 5	I сигнализация уты (1 - 5) "Күп сигнализация уты")	ahi	aviso 5
k'áak'o'	buuts' wa penacho	(tselik)	tata	tatatĩ / arai imboraeýva		paia	smoke or plume		[illegible]	[illegible]	.	ут	төтен яки плей		ahi	fumaça ou pluma
k'áak'o'	materiales peligrosos		tata	tata iñapĩva iñangaw'ỹva rehegua	ñemomarandu	paia	birua metirel paia		[illegible]	[illegible]	.	ут	куркыныч материаллар		ahi	fogo de materiais perigosos
inundación	repentina, u lahar ti', rotura	consultivo	ykokuaa guasu	mopyandiji, ыуry, ýjokcha jeka.	mombe'u	tait	bikpela tait wara, dam i bruk	toksave (e.g. subsided)	[illegible]	[illegible]	[illegible]	су басу	су басу, лахар, дамбаны өзү	консультация	inundação	ruptura de barragem
inundación	láakal inundación flash		yryatã	yryatã aratirivera		tait	bikpela tait wara imejensi, dem i bruk		[illegible]	[illegible]	[illegible]	су басу	су басу	кисәту		
inundación	inundación repentina, u lahar ti', rotura	declaración (je'el bix, subvencionada)	ykokuaa guasu	ykokuaa guasu mopyandiji, ыуry, ýjokcha jeka.	declaração (por exemplo, subsided)	tait	bikpela tait wara, dam i bruk		[illegible]	[illegible]	.	су басу	су басу, лахар, дамбаны өзү	әйтелгә (мәс. басылган)	inundação	enchente, lahar, ruptura de barragem
inundación	repentina, u lahar ti', rotura baak'	advertencia	ykokuaa guasu	ykokuaa guasu mopyandiji, ыуry, ýjokcha jeka.	ñemomarandu	tait	bikpela tait wara imejensi	tok lukaut	[illegible]	[illegible]	[illegible]	температура куркынычы	флэш туңдыру		inundação	enchente, lahar, ruptura de barragem
talamilo'ob temperatura	congelación le flash	(wilik u 359).	ãgawe'ỹ arapytu rehegua	mbopy'a ohekha'ãrõ'ỹva	ñemomarandu	birua bilong hat na kol	flash freeze	tok lukaut	[illegible]	[illegible]	[illegible]	кышкы һава торышы	флэш туңдыру	кисәту	perigo de temperatura	congelamento flash
clima invernal	congelación le flash	(wilik u 288).	ararova araro'y rehegua	mbopy'a ohekha'ãrõ'ỹva		winter weather	flash freeze	tok lukaut	[illegible]	[illegible]	.	су басу	су басу турында кисәту		clima de inverno	congelamento flash
inundación		consultivo	yryatã	momaradu	mombe'u	tait	toksave	toksave	[illegible]	[illegible]	[illegible]	су басу	су басу	консультация	inundação	
inundación	Consultivo	(wilik u 283).	yryatã	momaradu	veja -054, 344, 345	tait	toksave	toksave	[illegible]	[illegible]	[illegible]	су басу	консультация	консультация	inundar	Anunciar
inundación	advertencia inundación	advertencia	ykokuaa guasu	Ykokuaa guasu momarandu	ñemomarandu	tait	tait	tok lukaut	[illegible]	[illegible]	[illegible]	кышкы һава торышы	томан	кисәту	inundação	aviso
clima invernal	niebla	declaración	ararova araro'y rehegua	aratimbo	tetãete	winter weather	simuk	stori long hevi	[illegible]	[illegible]	[illegible]	сәламәтлек проблемасы	наркотиклар белән тәэмин итү	белдерү	clima de inverno	abuabu
talamilo'ob biológico	le janalbe'eno'ob		iñangaw'ỹva tekovekuaa rehegua	hi'upy ñemombochy		laip birua	kaikai bagarap		[illegible]	[illegible]	.	биологик куркыныч	азык белән тәэмин итү		risco biológico	contaminação de alimentos
talamil toj	alimentaria seguridad.		tekope'ỹ tesaĩ rehegua	angaw'ỹ hi'upy rehegua		helt hevi	sefti bilong kaikai		[illegible]	[illegible]	.	сәламәтлек проблемасы	уракан уты		questão de saúde	segurança alimentar
talamil toj	suministro janalbe'eno'ob	advertencia	tekope'ỹ tesaĩ rehegua	hi'upyrã ñeme'ẽ	ñemomarandu	helt hevi	sefti bilong kaikai	tok lukaut	[illegible]	[illegible]	[illegible]	сәламәтлек проблемасы	азык белән тәэмин итү	кисәту	questão de saúde	abastecimento alimentar
k'áak'o'	incendio forestal	advertencia	tata	jekaiguasu kaaguy reheguava	ñemomarandu	paia	bus paia	tok lukaut	[illegible]	[illegible]	[illegible]	ут	урман уты	кисәту	ahi	incêndio florestal
clima invernal	congelación chuchul	(tselik)	ararova araro'y rehegua	yvapyrypy'a mbarete		winter weather	hard freeze		[illegible]	[illegible]	.	кышкы һава торышы	каты туңдыру		clima de inverno	congelamento duro
clima invernal	congelar		ararova araro'y rehegua	mbopy'a		winter weather	freeze		[illegible]	[illegible]	.	кышкы һава торышы	туңдыру		clima de inverno	congelamento
clima invernal	llovizna helada		ararova araro'y rehegua	amandaivi hi'ýrypy'ãreíva		winter weather	freezing drizzle		[illegible]	[illegible]	.	кышкы һава торышы	салкын яңгыр		clima de inverno	congelamento de garoa
clima invernal	helada ja'		ararova araro'y rehegua	ama ho'ysãmimbíva		winter weather	freezing rain		[illegible]	[illegible]	.	кышкы һава торышы	салкын яңгыр		clima de inverno	chuva congelada
clima invernal	spray congelación		ararova araro'y rehegua	spraymbopy'a rehegua		winter weather	freezing spray		[illegible]	[illegible]	.	кышкы һава торышы	туңдыручы спрей		clima de inverno	(G?) spray congelante
talamilo'ob temperatura	tin wuk'aj siis	u (páajtal u escarcha same).	ãgawe'ỹ arapytu rehegua	yvapyrypy'a		birua bilong hat na kol	frost		[illegible]	[illegible]	.	температура куркынычы	аяз	(каты аяз булырга мөмкин)	perigo de temperatura	geada
talamil utilidad	gasolina leti' gasolina		tekope'y mba'erumo rehegua	tatarã		yutiliti hevi	gas/petrol		[illegible]	[illegible]	.	файдалы проблема	бензин / бензин		questão de utilidade	gasolina
geofísicos	actividad volcánica	p'el ej. oleada piroclástia	yvyrekombo'e	yvytyho rehegua	impulso piroclástico	geofisikel	maunten i pairap	tok lukaut	[illegible]	[illegible]	.	геофизик	вулкан активлыгы	мәс. пирокластик усеш	geofísicos	atividade vulcânica
k'áak'o'	k'áak'o' xiiw		tata	jekaiguasu ka'aguyreheguava		paia	gras paia		[illegible]	[illegible]	.	ут	үлән уты		ahi	fogo de grama
condiciones climáticas u severas	bat	consultivo	ararova pahaitegua	amandau	mombe'u	weda bagarap	hail	toksave	[illegible]	[illegible]	[illegible]	каты һава торышы	салам	консультация	tempo severo	granizo
condiciones climáticas u severas	bat	advertencia	ararova pahaitegua	amandau	ñemomarandu	weda bagarap	hail	tok lukaut	[illegible]	[illegible]	[illegible]	каты һава торышы	салам	кисәту	tempo severo	granizo
marina	mares peligrosos	consultivo	parapeguaĩva	para iñangaw'ỹva	mombe'u	solwara	birua solwara	toksave	[illegible]	[illegible]	[illegible]	диңгез	куркыныч диңгезләр	консультация	marinha (f)/ marinho (m)	Mares perigosos
talamil toj	humana, u restricciones le	consultivo	tekope'ỹ tesaĩ rehegua	irundypa ára avarehegua	mombe'u	helt hevi	kwarintin long ol pipel		[illegible]	[illegible]	[illegible]	сәламәтлек проблемасы	сәламәтлеккә сакланучылар	консультация	questão de saúde	quarentena de humana
talamil toj	toj	(tselik)	tekope'ỹ tesaĩ rehegua	tekope'ỹ tesaĩ rehegua		helt hevi	helt hevi		[illegible]	[illegible]	.	сәламәтлек проблемасы	сәламәтлек проблемасы		questão de saúde	saúde
talamil toj	agricultor ovejas	advertencia	tekope'ỹ tesaĩ rehegua	tape moguahẽ ovecha rehegua	ñemomarandu	helt hevi	tok lukaut bilong sipsip fama	tok lukaut	[illegible]	[illegible]	[illegible]	сәламәтлек проблемасы	сарык фермеры турында кисәту	кисәту	questão de saúde	fazendeiro de ovelhas
talamil toj	láakal agrícola		tesaĩ tekope'y	pya'eva'erãva ñemity rehegua		helt hevi	egrikalsa imejensi		[illegible]	[illegible]	.	сәламәтлек проблемасы	авыл хуҗалыгында гадәттән тыш хәл		questão de saúde	emergência agrícola
talamil toj	wa hospitalaria		tekope'ỹ tesaĩ rehegua	tasyo pegua tekope'y		helt hevi	haus sik hevi		[illegible]	[illegible]	.	сәламәтлек проблемасы	больница проблемасы		questão de saúde	questão hospitalar
talamil toj	agricultura u, meyajo'ob jo'osal áantaj		tesaĩ tekope'y	ñemityka'aso'aty hesãiva		helt hevi	agriculture, plant health		[illegible]	[illegible]	.	сәламәтлек проблемасы	авыл хуҗалыгы, үсемлек сәламәтлеге		questão de saúde	agricultura, fitossanidade
talamilo'ob temperatura	ooxoj	advertencia 286).	arapytu pahaitegua	mbyry'ai	mombe'u	birua bilong hat na kol	hat	toksave	[illegible]	[illegible]	[illegible]	температура куркынычы	җылылык	консультация	perigo de temperatura	calor
talamil utilidad	tsaats calefacción		tekope'y mba'erumo rehegua	tatarã mbyakuha peguarã		yutiliti hevi	hatim wel		[illegible]	[illegible]	.	файдалы проблема	җылыту мае		questão de utilidade	óleo de aquecimento
marina	surf ka'anal		parapeguaĩva	yapeno yvate		solwara	bikpela wav		[illegible]	[illegible]	.	диңгез	биек серф		marinha (f)/ marinho (m)	surf de alta
marina	surf ka'anal		parapeguaĩva	yapeno yvate		solwara	bikpela wav		[illegible]	[illegible]	.	диңгез	биек серф		marinha (f)/ marinho (m)	surf de alta
talamilo'ob potable ja'	asesoramiento yóok'ol le ja'o'	ma' k'aas BWW, CWW yéetel WQA	y imboy'upy ãgawe'ỹ	y rehegua maranduha	diferente de BWW, CWW e WQA	potable water hazard	toksave long wara	toksave	[illegible]	[illegible]	[illegible]	эчәргә яраклы су	су консультациясе	BWW, CWW һәм WQAдан башка консультация	perigo de água potável	assessoria de água
talamilo'ob potable ja'	asesoramiento yóok'ol le ja'o'	ma' k'aas BWW, CWW yéetel WQA	y imboy'upy ãgawe'ỹ	y rehegua maranduha	diferente de BWW, CWW e WQA	potable water hazard	toksave long wara	toksave	[illegible]	[illegible]	[illegible]	эчәргә яраклы су	су консультациясе	BWW, CWW һәм WQAдан башка консультация	perigo de água potável	assessoria de água
crimen	talamil crimen ti' le wotoch		Jeporojuka	jeporojuka ogapýpegua tekope'y		raskol wok	birua long haus		[illegible]	[illegible]	.	җинаять эше	өйдәге җинаять проблемасы		civil	questão do crime em casa
talamilo'ob temperatura	ka'anal ooxoj ka humedad		ãgawe'ỹ arapytu rehegua	te'õ ha arapytu puku		birua bilong hat na kol	bikpela hat		[illegible]	[illegible]	.	температура куркынычы	югары җылылык һәм дым		perigo de temperatura	umidade & calor elevado
tormenta tropical	chak CAT1	advertencia	yvytuasi ijopepýva	yvytu ñarõ 2	118< v <152	winrin	CAT1 raun win		[illegible]	[illegible]	[illegible]	тропик буран	CAT1 давылы	кисәту	tempestade tropical	CAT1 ánin-fuik
tormenta tropical	chak CAT2	advertencia	yvytuasi ijopepýva	yvytu ñarõ 3	153< v <176	winrin	CAT2 raun win		[illegible]	[illegible]	[illegible]	тропик буран	CAT2 давылы	кисәту	tempestade tropical	CAT2 ánin-fuik
tormenta tropical	chak CAT3	advertencia	yvytuasi ijopepýva	yvytu ñarõ 4	177< v <208	winrin	CAT3 raun win		[illegible]	[illegible]	[illegible]	тропик буран	CAT3 давылы	кисәту	tempestade tropical	CAT3 ánin-fuik
tormenta tropical	chak CAT4	advertencia	yvytuasi ijopepýva	yvytu ñarõ 4	209< v <248	winrin	CAT4 raun win		[illegible]	[illegible]	[illegible]	тропик буран	CAT4 давылы	кисәту	tempestade tropical	CAT4 ánin-fuik
tormenta tropical	chak CAT5	advertencia	yvytuasi ijopepýva	yvytu ñarõ 5	249< v <288	winrin	CAT5 raun win		[illegible]	[illegible]	[illegible]	тропик буран	CAT5 давылы	кисәту	tempestade tropical	CAT5 ánin-fuik
tormenta tropical	chak CAT6	advertencia	yvytuasi ijopepýva	yvytu ñarõ 6	289 < vento km/h	winrin	CAT6 raun win		[illegible]	[illegible]	[illegible]	тропик буран	CAT6 давылы	кисәту	tempestade tropical	CAT6 ánin-fuik
tormenta tropical	chak	(tselik). Consultivo	yvytuasi ijopepýva rehegua	yvykãtarova	mombe'u	winrin	raunwin	toksave	[illegible]	[illegible]	.	тропик буран	давыл	консультация	tempestade tropical	ainun-fuik
tormenta tropical	iik' muuk' huracana		yvytuasi ijopepýva rehegua	yvytu ãtã yvykãtarovaicha		winrin	raunwin		[illegible]	[illegible]	.	тропик буран	буран көчле җил		tempestade tropical	ventos de força de furacão
tormenta tropical	chak	(tselik). ku declaración	yvytuasi ijopepýva rehegua	yvykãtarova	declaração de local	winrin	raunwin	local statement	[illegible]	[illegible]	.	тропик буран	давыл	җирле белдерү	tempestade tropical	ainun-fuik
tormenta tropical	declaración chak	je'ebix, tuláakal xane'	yvytuasi ijopepýva rehegua	yvykãtarova mombe'upy	por exemplo, todo claro	winrin	stori long hevi bilong raunwin	stori long hevi	[illegible]	[illegible]	[illegible]	тропик буран	буран	әйтелгә, мәс. Барысы да ачык	tempestade tropical	declaração de furacão
tormenta tropical	chak	advertencia	yvytuasi ijopepýva rehegua	yvykãtarova	ñemomarandu	winrin	raunwin	tok lukaut	[illegible]	[illegible]	[illegible]	тропик буран	давыл	кисәту	tempestade tropical	ainun-fuik

chun tuukulo' hielo	declaración yaabilajech	(tselik)	tekope'ỹ yvypy'a rehegua	tekope'ỹ yvypy'a rehegua	tetãete	ice issue	ice issue	stori	[illegible]	[illegible]	.	боз проблемасы	боз проблемасы	белдеру	questão do gelo	instrução especial
chun tuukulo' hielo	(tselik).	inferior, je'ebix, tuláakal	yvypy'a tekope'y	tekope'y yvypy'a rehegua	por exemplo, tudo claro)	ice issue	ice issue	stori long hevi	[illegible]	[illegible]	[illegible]	боз проблемасы	боз проблемасы	масалан, барысы да ачык)	-	-
chun tuukulo' hielo	condiciones advertencia	(tselik)	tekope'ỹ yvypy'a rehegua	tekope'ỹ yvypy'a rehegua	ñemomarandu	ice issue	ice issue	warning	[illegible]	[illegible]	[illegible]	боз проблемасы	боз проблемасы	кисәту	questão do gelo	condições de aviso
chun tuukulo' hielo	talamil presión hielo		tekope'y yvypy'a rehegua	tekope'y yvypy'a ñemyaña rehegua		ice issue	ice pressure issue		[illegible]	[illegible]	.	боз проблемасы	боз басымы		questão do gelo	problema de pressão de gelo
clima invernal	tormenta hielo		ararova araro'y rehegua	yvytuasi yvypy'a rehegua		winter weather	ice storm		[illegible]	[illegible]	.	кышкы һава торышы	боз бураны		clima de inverno	tempestade de gelo
chun tuukulo' hielo	talamilo'ob iceberg	advertencia	tekope'y yvypy'a rehegua	agave'ỹ yvypyĩmiji rehegua	ñemomarandu	ice issue	iceberg hazard		[illegible]	[illegible]	[illegible]	боз проблемасы	айсберг куркынычы	кисәту	questão do gelo	perigo de iceberque
crimen	delito industrial		Jeporojuka	karaiotupe jeporojuka tekope'y		raskol wok	raskol pasin long indastri		[illegible]	[illegible]	.	җинаять эше	сәнагать җинаятьчелеге		kriminozu atividade	questão do crime industrial
utia'al u seguridad	kúuchilo'ob industriales	advertencia	ãgave'ỹ kyhyje'y rehegua	karaiotupegua tekope'y	ñemomarandu	sefti birua	hevi long fektri bilong indastri	tok lukaut	[illegible]	[illegible]	[illegible]	куркынычсызлык	корылмасы ваныйгасы	кисәту	risco de segurança	instalação industrial
k'áak'o'	k'áak'o' industrial		tata	jekaiguasu karaiotupe		paia	paia bilong indastri		[illegible]	[illegible]	.	ут	сәнагать ут		fogo	incêndio industrial
wa meyaje'	advertencia apagado	advertencia	tekope'ỹ tendarãvoña rehegua	ãgave'ỹ		infrastructure issue	sotdaun tok lukaut	tok lukaut	[illegible]	[illegible]	[illegible]	инфраструктура проблемасы	ябу турында кисәту	кисәту	problema de infra-estrutura	aviso de desligamento
wa meyaje'	k'áalal kaambal	(tselik)	tekope'ỹ tendarãvoña rehegua	Tendarãvoña ñemboty	(excluir)	infrastructure issue	fesiliti i pas		[illegible]	[illegible]	.	инфраструктура проблемасы	объектны ябу		problema de infra-estrutura	encerramento de instalações
wa meyaje'	wa meyaje' electrónica		tekope'ỹ tendarãvoña rehegua	tekope'ỹ tendyry tendarãvoña		infrastructure issue	elektronik sevis hevi		[illegible]	[illegible]	.	инфраструктура проблемасы	инфраструктура проблемасы		problema de infra-estrutura	infra-estrutura eletrônica
talamil utilidad	ti' Internet		tekope'y mba'erumo rehegua	interné jeiporu		yutiliti hevi	intanet sevis		[illegible]	[illegible]	.	файдалы проблема	интернет-хезмәт		questão de utilidade	serviço de internet
clima invernal	efecto lago nieve	brote iik' frío u k'áak'nab	ararova araro'y rehegua	yvypykeve ypa tenimbopo rupi	surto de ar frio marinho	winter weather	lake effect snow		[illegible]	[illegible]	.	кышкы һава торышы	күл эффекты кар	диңгез салкын һавасы	clima de inverno	efeito do Lago neve
talamilo'ob iik'	iik' le lago		ãgave'ỹ arapytu rehegua	yvytu ypagui ouva		win birua	lake wind		[illegible]	[illegible]	.	һава куркынычы	күл җиле		perigo aéreo	vento do lago
talamil utilidad	ti' u teléfonos fijos	cobre ka láaj jo'ochiko'obe'	tekope'y mba'erumo rehegua	pumbyry jeiporu	cobre e fibra	yutiliti hevi	lenlain sevis		[illegible]	[illegible]	.	файдалы проблема	җир хезмәте	бакыр һәм җепсел	questão de utilidade	serviço de telefone fixo
deslizamiento lu'um, resbalón		consultivo	yvyjeyyry	yvyjeyyry	mombe'u	Geo - Geophysical (inc. landslide)	graun bruk, graun bruk	toksave	[illegible]	[illegible]	[illegible]	Гео - Геофизик (җир тетрәү)	җир тетрәү, тайпылу	консультация	(F?) deslizamento de terra	anuncio
deslizamiento lu'um, resbalón		advertencia	yvyjeyyry	momarandu	ñemomarandu	Geo - Geophysical (inc. landslide)	graun bruk, graun bruk	tok lukaut	[illegible]	[illegible]	[illegible]	Гео - Геофизик (җир тетрәү)	җир тетрәү, тайпылу	кисәту	(F?) deslizamento de terra	aviso
civil	láakal policial		tavaranda rehegua	pya'eva'erãva tahachi rehegua	Chake	pipel birua	hevi bilong lo	imejensi	[illegible]	[illegible]	.	гражданнык проблемасы / борылу / куркыныч	хокук саклау органнары	гадәттән тыш хәл	civil	emergência do enforcement de lei
civil	wa ka'anatako'ob le ley		tavaranda rehegua	tekome'ẽ ñemoĩ		pipel	hevi bilong lo		[illegible]	[illegible]	.	граждан	хокук саклау проблемасы		sivil	aplicação da lei
wa meyaje'	talamil le baak'	advertencia	tekope'ỹ tendarãvoña rehegua	tekope'ỹ ypoko rehegua	aviso	infrastructure issue	hevi bilong dem	tok lukaut	[illegible]	[illegible]	[illegible]	инфраструктура проблемасы	дамба чыгару	кисәту	problema de infra-estrutura	questão da barragem
climáticas u severas	cháak ti' le	(je'ebix, naats' le aeropuerto).	ararova pahaitegua	araverá		weda bagarap	laitning		[illegible]	[illegible]	.	каты һава торышы	яшен	(масалан, аэропорт янында)	tempo severo	relâmpago
talamilo'ob iik'	visibilidad limitada	brumoso, smog	ãgave'ỹ arapytu rehegua	tesakã mbyky	ñemomarandu	win birua	ples i tudak	tok lukaut	[illegible]	[illegible]	[illegible]	һава куркынычы	чикләнгән күренү	куркыныч, томан	perigo aéreo	hazy (visibilidade limitada)
baja ja'	(meyaje' 349).	p'el ej.	tekope'y parapegua	y apengoka karape	por exemplo. reservatório	yutiliti hevi, solwara	mak bilong wara i daunbilo	(infrastructure? Reservoir?)	[illegible]	[illegible]	.	файдалы проблема, диңгез	аз су	мас. сусаклагыч	baixa-mar	(a infraestrutura?)
baja ja'	(meyaje' 349).	p'el ej.	tekope'y parapegua	y apengoka karape	por exemplo. reservatório	yutiliti hevi, solwara	mak bilong wara i daunbilo	(infrastructure? Reservoir?)	[illegible]	[illegible]	.	файдалы проблема, диңгез	аз су	мас. сусаклагыч	baixa-mar	(a infraestrutura?)
talamilo'ob potable ja'	ruptura noj bejo'	ka contaminación (traducción	y imboy'upy ãgave'ỹ	ytũ momba'eteva	contaminação, risco de incêndio,	potable water hazard	paip i bruk		[illegible]	[illegible]	.	эчәргә яраклы су	төп тәнәфес	су басу һәм пычрану	perigo de água potável	ruptura principal
escombros espaciales	meteorito	yaanal & artículo	yvy arapypegua	ararepoti	(diferente tradução e notícia)	space debris	meteoroid hazard		[illegible]	[illegible]	.	космик калдыклар	метеороид куркынычы	(төрле тәрҗемә һәм яңалыклар)	detritos espaciais	meteorito
marina	k'iin	advertencia	parapegua	ararova reko rehegua	aviso	solwara	weda	tok lukaut	[illegible]	[illegible]	[illegible]	диңгез	һава торышы	кисәту	marinha (f)/ marinho (m)	tempo
talamilo'ob nacional	yile' paachil ti' misiles		tetãyguava ãgave'ỹ	tokaalimbyky jepapaguavi.		nesenel birua	missile countdown		[illegible]	[illegible]	.	милли куркыныч	ракета санау		perigo nacional	regressiva de míssil
talamilo'ob nacional	amenaza misiles	advertencia	tetãyguava ãgave'ỹ	ha'anga tokaalimbyky rehegua	ñemomarandu	nesenel birua	missile threat	tok lukaut	[illegible]	[illegible]	[illegible]	милли куркыныч	ракета куркынычы	кисәту	perigo nacional	aviso de entrada de mísseis
utia'al u seguridad	máak talamil u desaparecida	discapacitados intelectuales).	ãgave'ỹ kyhyje'y rehegua	tapicha ijapichapy ñekañy	intelectualmente deficiente)	sefti birua	missing vulnerable person		[illegible]	[illegible]	.	куркынычсызлык	зәгыйфь кешене югалту	интеллектуаль инвалидлар)	risco de segurança	desaparecida vulnerável
talamilo'ob utia'al u seguridad	máak talamil u encontrada	wilik u xan 38 secuestros le paalalo'obo').	ãgave'ỹ kyhyje'y rehegua	tapicha ikatuva jejapi jetoparõ	criança ver também CET-051 crianças de	sefti birua	found vulnerable person	(e.g. child)	[illegible]	[illegible]	.	куркынычсызлык	зәгыйфь кешене табу	(масалан, бала, шулай ук балаларны урлау)	risco de segurança	pessoa vulnerável encontrada
talamilo'ob utia'al u seguridad	(Guatemala mina'an u yotocho'ob) desaparecida	declaración	ãgave'ỹ kyhyje'y rehegua	tapicha ñekañy	tetãete	sefti birua	missing person(s)	stori long hevi	[illegible]	[illegible]	[illegible]	куркынычсызлык	югалган кеше	белдерү	risco de segurança	falta de declaração de pessoa (s)
utia'al u seguridad	máak asab u desaparecida		ãgave'ỹ kyhyje'y rehegua	tapicha tekoja ñekañy	(Alerta Prata nos EUA)	sefti birua	missing senior person		[illegible]	[illegible]	.	куркынычсызлык	югалган олы кеше	(Көмеш хәбәр)	risco de segurança	desaparecida sênior
talamil utilidad	ti' móvil		tekope'y mba'erumo rehegua	tekuvore kuépy		yutiliti hevi	mobail sevis		[illegible]	[illegible]	.	файдалы проблема	кәрәзле хезмәт		questão de utilidade	serviço móvel
k'iin	cháak' < 30mm leti' 12 h	declaración	ararova	ama <30mm/12h	tetãete	weda	rain <30mm/12h	stori bilong hevi	[illegible]	[illegible] <30mm/12h	[illegible]	һава торышы	яңгыр <30mm/12h	белдерү	clima	chuva <30mm/12h
k'iin	30mm < ja' < 52mm leti' 12 h		ararova	ama >52/12h	(50mm China)(54mm EU)	weda	30mm < rain <52mm/12h		[illegible]	30mm <[illegible] <52mm/12h	.	һава торышы	30mm < яңгыр <52mm/12h	(50mm China)(54mm EU)	clima	30mm < chuva <52mm/12h
k'iin	cháak' > 52mm leti' 12 h		ararova	30mm < ama < 52mm/12h	(50mm China)(54mm EU)	weda	rain > 52mm/12h		[illegible]	[illegible] > 52mm/12h	.	һава торышы	яңгыр > 52mm/12h	(50mm China)(54mm EU)	clima	chuva >52mm/12h
k'iin	52mm < ja' < 80mm leti' 12 h		ararova	52mm < ama < 80mm/12h		weda	52mm < rain < 80mm/12h		[illegible]	52mm <[illegible] < 80mm/12h	.	һава торышы	52mm < яңгыр < 80mm/12h	(санлы кыйммәт тәртибе)	clima	52mm < chuva < 80mm/12h
k'iin	100mm leti' 3 h wa 50 mm leti' h		ararova	ama > 100mm/3h o 50mm/h		weda	rain >100mm/3h or 50mm/h		[illegible]	[illegible]>100mm/3h or 50mm/h	.	һава торышы	яңгыр >100mm/3h or 50mm/h	(санлы кыйммәт тәртибе)	clima	chuva >100mm/3h ou 50mm/h
geofísicos	lahar volcánico	advertencia	yvyrekombo'e	lahar yvytyo rehegua		geofisikel	volcanic lahar		[illegible]	[illegible]	[illegible]	геофизик	вулкан	кисәту	geofísicos	alerta de Lahar vulcânica
talamil utilidad	gas natural leti' chúuk		tekope'y mba'erumo rehegua	mba'eti (apopyre'ỹva/ tatapỹ)		yutiliti hevi	natural/koul gas		[illegible]	[illegible]	.	файдалы проблема	табигый / күмер газы		questão de utilidade	gás natural / carvão
testing & system	network message notification		tembiapokuechauka ha mbo'eréko	pyha ñeñ'mondo momarandu	kuaaa'ã	testim na sistem	netwok toksave	tes	[illegible]	[illegible]	[illegible]	тест һәм система	челтәр хәбәре	тест	testes & sistema	notificação de mensagem de rede
wa meyaje'	advertencia nuclear 0	INES 0 u 7	tekope'ỹ tendarãvoña rehegua	nuclear ñemomarandu 0	INES 0 - 7	infrastructure issue	nuklia tok lukaut 0	tok lukaut	[illegible]	[illegible] 0	[illegible]	инфраструктура проблемасы	атом кисәтүе 0	INES 0 - 7	problema de infra-estrutura	aviso nuclear 0
wa meyaje'	advertencia nuclear 1	INES 0 u 7	tekope'ỹ tendarãvoña rehegua	nuclear ñemomarandu 1	INES 0 - 7	infrastructure issue	nuklia tok lukaut 1	tok lukaut	[illegible]	[illegible]	[illegible]	инфраструктура проблемасы	атом кисәтүе 1	INES 0 - 7	problema de infra-estrutura	aviso nuclear 1
wa meyaje'	advertencia nuclear 2	INES 0 u 7	tekope'ỹ tendarãvoña rehegua	nuclear ñemomarandu 2	INES 0 - 7	infrastructure issue	nuklia tok lukaut 2	tok lukaut	[illegible]	[illegible]	[illegible]	инфраструктура проблемасы	атом кисәтүе 2	INES 0 - 7	problema de infra-estrutura	aviso nuclear 2
wa meyaje'	advertencia nuclear 3	INES 0 u 7	tekope'ỹ tendarãvoña rehegua	nuclear ñemomarandu 3	INES 0 - 7	infrastructure issue	nuklia tok lukaut 3	tok lukaut	[illegible]	[illegible]	[illegible]	инфраструктура проблемасы	атом кисәтүе 3	INES 0 - 7	problema de infra-estrutura	aviso nuclear 3
wa meyaje'	advertencia nuclear 4	INES 0 u 7	tekope'ỹ tendarãvoña rehegua	nuclear ñemomarandu 4	INES 0 - 7	infrastructure issue	nuklia tok lukaut 4	tok lukaut	[illegible]	[illegible]	[illegible]	инфраструктура проблемасы	атом кисәтүе 4	INES 0 - 7	problema de infra-estrutura	aviso nuclear 4
wa meyaje'	advertencia nuclear 5	INES 0 u 7	tekope'ỹ tendarãvoña rehegua	nuclear ñemomarandu 5	INES 0 - 7	infrastructure issue	nuklia tok lukaut 5	tok lukaut	[illegible]	[illegible]	[illegible]	инфраструктура проблемасы	атом кисәтүе 5	INES 0 - 7	problema de infra-estrutura	aviso nuclear 5
wa meyaje'	advertencia nuclear 6	INES 0 u 7	tekope'ỹ tendarãvoña rehegua	nuclear ñemomarandu 6	INES 0 - 7	infrastructure issue	nuklia tok lukaut 6	tok lukaut	[illegible]	[illegible]	[illegible]	инфраструктура проблемасы	атом кисәтүе 6	INES 0 - 7	problema de infra-estrutura	aviso nuclear 6
wa meyaje'	advertencia nuclear 7	INES 0 u 7	tekope'ỹ tendarãvoña rehegua	nuclear ñemomarandu 7	INES 0 - 7	infrastructure issue	nuklia tok lukaut 7	tok lukaut	[illegible]	[illegible]	[illegible]	инфраструктура проблемасы	атом кисәтүе 7	INES 0 - 7	problema de infra-estrutura	aviso nuclear 7
wa meyaje'	declaración le central nuclear	je'ebix, suuto'ob OK	tekope'ỹ tendarãvoña rehegua	nuclear ku'erã renda mombe'py	(por exemplo, retornar OK)	infrastructure issue	tok lukaut bilong nuklia pawa plen	stori long hevi	[illegible]	[illegible]	[illegible]	инфраструктура проблемасы	станциясе турында белдерү	аңлатма, мас. әйе	problema de infra-estrutura	declaração de planta nuclear
wa meyaje'	advertencia le central nuclear	advertencia	tekope'ỹ tendarãvoña rehegua	nuclear ku'erã renda momarandu	aviso	infrastructure issue	tok lukaut bilong nuklia pawa plen	tok lukaut	[illegible]	[illegible]	[illegible]	инфраструктура проблемасы	станциясе турында кисәту	кисәту	problema de infra-estrutura	aviso de usina nuclear
talamilo'ob jáal ja'o'	fuga petrolero	declaración	yrembe'y ãgave'ỹ	ñandyhũ yvyguýgui ouva ñehe	tetãete	nambis birua	wel teng i lik	stori long hevi	[illegible]	[illegible]	[illegible]	пляж куркынычы	нефть танкеры	белдерү	perigo de praia	vazamento de petroleiro
talamilo'ob jáal ja'o'	derrame petróleo		yrembe'y ãgave'ỹ	ñandyhũ yvyguýgui ouva ñehẽmbyre		nambis birua	wel kapsait		[illegible]	[illegible]	.	пляж куркынычы	нефть		perigo de praia	(G?) derramamento de petróleo bruto
talamilo'ob contaminación	derrame petróleo	advertencia	ñemombochy ãgave'ỹ	ñandyhũ yvyguýgui ouva ñehẽmbyre	ñemomarandu	posin birua	wel kapsait	tok lukaut	[illegible]	[illegible]	[illegible]	пычрану куркынычы	нефть	кисәту	perigo de contaminação	derramamento de óleo
leti'ob	leti'ob yóok'ol le ja'o'		ãgave'ỹ arapytu rehegua	tataru mbarete	mombe'u	painim	painim long wara		[illegible]	[illegible]	.	эзләү	су өслегендә эзләү	buka	procurar	em busca de água
inundación	inundación tumen lu'um	consultivo	yryvaiti	yryvaiti yvýrupi	mombe'u	tait	tait antap long graun	toksave	[illegible]	[illegible]	[illegible]	су басу	җир өстендә су басу	консультация	inundação	as inundações por escoamento superficial
leti'ob	yóok'ol le xookilo' lu'um		yryvaiti	yryvaiti yvýrupi	mombe'u	painim	painim long graun		[illegible]	[illegible]	.	эзләү	җир өслегендә эзләү	buka	procurar	em busca da terra
talamil utilidad	ruptura le gasoducto		tekope'y mba'erumo rehegua	jurukua jeka		yutiliti hevi	paiplain bruk		[illegible]	[illegible]	.	файдалы проблема	торба өзелүе		questão de utilidade	ruptura de oleoduto
talamil toj	talamil toj vegetal	(wilik u 136).	tekope'y tesãi rehegua	tekope'y tesãi ka'a rehegua		helt hevi	plant health issue		[illegible]	[illegible]	.	сәламәтлек проблемасы	үсемлек сәламәтлеге проблемасы		questão de saúde	de planta/questão de saúde vegetal?
talamil toj	cuarentena paak'alo'ob		tekope'y tesãi rehegua	ñongatupa ára ka'a rehegua		helt hevi	plant quarantine		[illegible]	[illegible]	.	сәламәтлек проблемасы	үсемлек карантины		questão de saúde	quarentena vegetal
talamilo'ob potable ja'	declaración	láaj fijo	y imboy'upy ãgave'ỹ	marandu añetegua	tetãete	potable water hazard	stori bilong nambis	stori bilong hevi	[illegible]	[illegible]	.	эчәргә яраклы су	белдерү	аңлатма, мас. Барысы да [illegible]	perigo de água potável	declaração
talamilo'ob potable ja'	advertencia ja' u look	advertencia	y imboy'upy ãgave'ỹ	Y pupu momarandu	ñemomarandu	potable water hazard	hat wara tok lukaut		[illegible]	[illegible]	[illegible]	эчәргә яраклы су	кайнап торган су турында кисәту	кисәту	perigo de água potável	ferver aviso de água
wa meyaje'	distribución energía	(tselik)	tekope'ỹ tendarãvoña rehegua	ku'erã mbja'o momarandu	mombe'u	infrastructure issue	toksave bilong tilim pawa	tok skul	[illegible]	[illegible]	[illegible]	инфраструктура проблемасы	энергия бүлү консультациясе	консультация	problema de infra-estrutura	assessoria de distribuição do poder
wa meyaje'	corte energía	declaración	tekope'ỹ tendarãvoña rehegua	ku'erã ñekytĩ	tetãete	infrastructure issue	pawa blakaut	stori long hevi	[illegible]	[illegible]	[illegible]	инфраструктура проблемасы	электр сүндерү	белдерү	problema de infra-estrutura	declaração de interrupção de energia
wa meyaje'	distribución energía	advertencia	tekope'ỹ tendarãvoña rehegua	ku'erã mbja'o momarandu	ñemomarandu	infrastructure issue	tok lukaut bilong tilim pawa	tok lukaut	[illegible]	[illegible]	[illegible]	инфраструктура проблемасы	электр тарату турында кисәту	кисәту	problema de infra-estrutura	aviso de distribuição de energia
wa meyaje'	talamil le utilidad energía	advertencia	tekope'ỹ tendarãvoña rehegua	ku'erã mba'erumo tekope'ỹ	ñemomarandu	infrastructure issue	pawa yutiliti hevi	tok lukaut	[illegible]	[illegible]	[illegible]	инфраструктура проблемасы	электр энергиясе проблемасы	кисәту	problema de infra-estrutura	problema do utilitário de energia
testing & system	practice/demo	advertencia	tembiapokuechauka ha mbo'eréko	ketupyry / jehechauka	ñemomarandu	testim na sistem	testim/traim	tok lukaut	[illegible]	[illegible]	[illegible]	тест һәм система	практика / демо	кисәту	testes & sistema	Aviso de prática/Demo
utia'al u seguridad	seguridad le producto		ãgave'ỹ kyhyje'ỹ rehegua	kyhyje'ỹ mba'e'erepy rehegua		sefti birua	prodak sefti hevi		[illegible]	[illegible]	.	куркынычсызлык	продукт куркынычсызлыгы		risco de segurança	problema de segurança do produto
wa meyaje'	Talamil tu'ux le múultuuno' máako'obo'		tekope'ỹ tendarãvoña rehegua	jehechaval ñeimo'ã'ỹre apegua pavũmba'eva		infrastructure issue	pablik fesiliti insiden		[illegible]	[illegible]	.	инфраструктура проблемасы	Иҗтимагый объект ваныйгасы		problema de infra-estrutura	incidente do Serviço Público
talamil toj	humana, u restricciones le	consultivo	tekope'y tesãi rehegua	ñongatupa ára avarehegua	mombe'u	helt hevi	kwarintin long ol pipel		[illegible]	[illegible]	[illegible]	сәламәтлек проблемасы	сәламәтлекне саклау чикләүләре	консультация	questão de saúde	quarentena de humana
wa meyaje'	Talamil tu'ux yéetel públicos		tekope'ỹ tendarãvoña rehegua	jehechaval ñeimo'ã'ỹre jejokuái		infrastructure issue	pablik sevis insiden		[illegible]	[illegible]	.	инфраструктура проблемасы	дәүләт хезмәте ваныйгасы		problema de infra-estrutura	incidente de Serviços Públicos
wa meyaje'	talamil tu'ux transporte público		ãgave'ỹ kyhyje'ỹ rehegua	ao ñepyrũ tekoteẽva		infrastructure issue	pablik transit insiden		[illegible]	[illegible]	.	инфраструктура проблемасы	җәмәгать транзиты ваныйгасы		problema de infra-estrutura	incidente de transporte público
geofísicos	flujo piroclástico	advertencia	ñemomarandu yvyrekombo'e rehegua	tatasẽ rehegua	ñemomarandu	geophysical	pyroclastic flow	tok lukaut	[illegible]	[illegible]	[illegible]	геофизик	пирокластик агым	кисәту	geofísicos	fluxo piroclástico
talamilo'ob radiológico	talamilo'ob radiológico	(je'ebix, ti' jump'éel kúuchil fijo).	radiologico ãgave'ỹva rehegua	radiologico ãgave'ỹva rehegua	(por exemplo, em um local fixo)	rediolojikel birua	rediolojikel birua		[illegible]	[illegible]	.	радиологик куркыныч	радиологик куркыныч	(масалан, билгеле урында)	risco radiológico	risco radiológico
talamilo'ob utia'al u seguridad	talamil le transmisor radio	advertencia	ãgave'ỹ kyhyje'ỹ rehegua	tekope'ỹ pulse rehegua	ñemomarandu	sefti birua	redio transmita hevi	tok lukaut	[illegible]	[illegible]	[illegible]	куркынычсызлык	радио тапшыргыч чыгару	кисәту	risco de segurança	questão do transmissor de rádio
talamilo'ob radiológico		(je'ebix, ti' le atmósfera wa ja').	radiologico ãgave'ỹva rehegua	radiactivo ñepyrũva rehegua	(por exemplo, na atmosfera ou na água)	rediolojikel birua	redioektiv metirel rilis	tok lukaut	[illegible]	[illegible]	.	радиологик куркыныч	радиоактив материал чыгару	(масалан, атмосферага яки суга)	risco radiológico	liberação de material radioativa
talamilo'ob radiológico	talamilo'ob radiológico	(je'ebix, ti' jump'éel kúuchil fijo).	radiologico ãgave'ỹva rehegua	radiologico ãgave'ỹva rehegua	(por exemplo, em um local fixo)	rediolojikel birua	rediolojikel birua		[illegible]	[illegible]	.	радиологик куркыныч	радиологик куркыныч	(масалан, билгеле урында)	risco radiológico	risco radiológico
talamilo'ob radiológico	declaración radiactividad	(je'ebix, tuláakal nookoyij).	radiologico ãgave'ỹva rehegua	ñemomarandu radiactividad oĩha	(por exemplo, tudo claro)	rediolojikel birua	redioektiv stori bilong hevi	stori bilong hevi	[illegible]	[illegible]	[illegible]	радиологик куркыныч	радиоактивлык аңлатмасы	аңлатма (масалан, барысы да ачык)	risco radiológico	declaração de radioactividade
wa meyaje'	talamil tu'ux ferroviario		tekope'ỹ tendarãvoña rehegua	jehecha vai ñeimo'ã'ỹre mba'yru timbo rape rehegua		infrastructure issue	railway incident		[illegible]	[illegible]	.	инфраструктура проблемасы	тимер юл ваныйгасы		problema de infra-estrutura	incidente ferroviário
wa meyaje'	ferrocarril ti', loobo' ferroviario	(tselik)	tekope'ỹ tendarãvoña rehegua	mba'yru timbo rape, jehongavaitã pia tape vaire		infrastructure issue	railway, train accident		[illegible]	[illegible]	.	инфраструктура проблемасы	тимер юл, поезд авариясе		problema de infra-estrutura	ferrovia, acidente de trem
k'iin	cháak' < 30mm leti' 12 h	declaración	ararova	ama <30mm/12h	tetãete	weda	rain <30mm/12h	stori bilong hevi	[illegible]	[illegible] <30mm/12h	[illegible]	һава торышы	яңгыр <30mm/12h	белдерү	clima	chuva <30mm/12h
k'iin	30mm < ja' < 52mm leti' 12 h		ararova	ama >52/12h	(50mm China)(54mm EU)	weda	30mm < rain <52mm/12h		[illegible]	30mm <[illegible] <52mm/12h	.	һава торышы	30mm < яңгыр <52mm/12h	(50mm China)(54mm EU)	clima	30mm < chuva <52mm/12h
k'iin	cháak' > 52mm leti' 12 h		ararova	30mm < ama < 52mm/12h	(50mm China)(54mm EU)	weda	rain > 52mm/12h		[illegible]	[illegible] > 52mm/12h	.	һава торышы	яңгыр > 52mm/12h	(50mm China)(54mm EU)	clima	chuva >52mm/12h
k'iin	52mm < ja' < 80mm leti' 12 h		ararova	52mm < ama < 80mm/12h		weda	52mm < rain < 80mm/12h		[illegible]	52mm <[illegible] < 80mm/12h	.	һава торышы	52mm < яңгыр < 80mm/12h	(санлы кыйммәт тәртибе)	clima	52mm < chuva < 80mm/12h
k'iin	100mm leti' 3 h wa 50 mm leti'		ararova	ama > 100mm/3h o 50mm/h		weda	rain >100mm/3h or 50mm/h		[illegible]	[illegible]>100mm/3h or 50mm/h	.	һава торышы	яңгыр >100mm/3h or 50mm/h	(санлы кыйммәт тәртибе)	clima	chuva >100mm/3h ou 50mm/h
k'iin	tormenta		ararova	ama ára rehegua		weda	renwin		[illegible]	[illegible]	.	һава торышы	яңгыр		clima	tempestade
chun tuukulo' hielo	k'áalal séeba'an hielo pasadizo		tekope'y yvypy'a rehegua	jehasa ñemboty yvypyãrupi		ice issue	rapid ice closing of passageway		[illegible]	[illegible]	.	боз проблемасы	үтеп керү юлын тиз бөку		questão do gelo	chumbo de fecho rápido
talamilo'ob potable ja'	algas azul-verde		y imboy'upy ãgave'ỹ	ãgave'ỹ ygau rehegua		potable water hazard	talinga birua		[illegible]	[illegible]	.	эчәргә яраклы су	зәңгәр-яшел алга куркынычы		perigo de água potável	perigo de algas azul esverdeado
talamilo'ob utia'al u seguridad	meyajo'ob requerido láakal	jump'éel activación EPIRB).	ãgave'ỹ kyhyje'ỹ rehegua	ñenohẽ pya'eva'erãva haicha	(por exemplo, de uma ativação EPIRB)	sefti birua	mas gat imejensi bilong helpim		[illegible]	[illegible]	.	куркынычсызлык	коткару кирәк	(масалан, EPIRB активлаштырудан)	risco de segurança	Resgate de emergência necessária
utia'al u seguridad	requerida u yúuchul áantaj.	activación u EPIRB	ãgave'ỹ kyhyje'ỹ rehegua	ñenohẽ pya'eva'erãva jerurepyre	ativação encontrada ou	sefti birua	rescue stori bilong hevi	stori bilong hevi	[illegible]	[illegible]	[illegible]	куркынычсызлык	коткару таләп ителә	EPIRB активлаштыру)	risco de segurança	instrução necessária
crimen	minorista talamil		Jeporojuka	tekope'y tekovay michĩvéva rehegua		raskol wok			[illegible]	[illegible]	.	җинаять эше	ваклап сату җинаяте		civil	questão do crime de varejo
talamilo'ob jáal ja'o'	sáasilo' u rasgadura.		ãgave'ỹ yrembe'y rehegua	yvyry jere rehegua		nambis birua	rip current		[illegible]	[illegible]	.	пляж куркынычы	ток		perigo de praia	corrente de rasgo
talamilo'ob ti' le beejil	k'áalal bejo'obo'		ãgave'ỹ tapete rehegua	tapete ñemboty		rot birua	rot pas		[illegible]	[illegible]	.	юл куркынычы	юлны ябу		perigo de estrada	fechamento da estrada
talamilo'ob ti' le beejil	talamilo'ob ti' le beejil		ãgave'ỹ tapete rehegua	tapete teko jeiporu		rot birua	rot kondisen birua		[illegible]	[illegible]	.	юл куркынычы	юл хәле		perigo de estrada	condições de utilização da estrada
talamilo'ob ti' le beejil	talamil retraso ti' le beejil		ãgave'ỹ tapete rehegua	tekope'ỹ ofembotapykuéva tapete		rot birua	road delay issue		[illegible]	[illegible]	.	юл куркынычы	юлны тоткарлау		perigo de estrada	questão de atraso da estrada
talamilo'ob ti' le beejil	talamil tu'ux beejil		ãgave'ỹ tapete rehegua	jehechavai ñeimo'ã'ỹre tapete peguava		rot birua	rot insiden		[illegible]	[illegible]	.	юл куркынычы	юл ваныйгасы		perigo de estrada	incidente da estrada
talamilo'ob ti' le beejil	talamilo'ob ti' seguridad vial		ãgave'ỹ tapete rehegua	tekope'ỹ kyhyje'ỹ tapere hegua		rot birua	rot sefti birua		[illegible]	[illegible]	.	юл куркынычы	юл куркынычсызлыгы		perigo de estrada	perigo de segurança rodoviária
talamilo'ob ti' le beejil	loobo' loobo' tráfico		ãgave'ỹ tapete rehegua	mba'yruguata ñombota taperepe		rot birua	kar insiden		[illegible]	[illegible]	.	юл куркынычы	юл-транспорт һәлакәте		perigo de estrada	acidente de veículo de estrada
marina	asesoramiento yaabilajech	(je'ebix, ondas altas jela'antak ka probables,	parapeguáva	ãgave'ỹ marandu	mombe'u	solwara	spesel tok lukaut	tok lukaut	[illegible]	[illegible]	[illegible]	диңгез	махсус консультация	(масалан, [illegible] зур дулкыннар, ләкин мөмкин)	marinha (f)/ marinho (m)	anuncio especial
marina	advertencia yaabilajech	(je'ebix, ondas altas).	parapeguáva	ãgave'ỹ marandu	por exemplo. ondas altas estranhas	solwara	spesel tok lukaut	tok lukaut	[illegible]	[illegible]	[illegible]	диңгез	махсус кисәту	(мас. [illegible] дулкыннар)	marinha (f)/ marinho (m)	aviso especial
crimen	wa talamil artículo	wa vehículo sospechoso	tekovay rehegua	tapicha ñangave'ỹva	por exemplo. pacote suspeito ou veículo	raskol pasin	man nogut	e.g. suspicious package or vehicle	[illegible]	[illegible]	.	җинаять эше	куркыныч кеше яки әйбер чыгару	мас. шикле пакет яки транспорт	kriminozu atividade	pessoa perigosa ou questão de item
crimen	wa talamil artículo	wa vehículo sospechoso	tekovay rehegua	tapicha ñangave'ỹva	por exemplo. pacote suspeito ou veículo	raskol pasin	man nogut	e.g. suspicious package or vehicle	[illegible]	[illegible]	.	җинаять эше	куркыныч кеше яки әйбер чыгару	мас. шикле пакет яки транспорт	kriminozu atividade	pessoa perigosa ou questão de item
civil	ti' inmediata		tavandara rehegua	je'oi agãiteguáva	ñemomarandu	sefti birua	ranawe nau tasol	tok lukaut	[illegible]	[illegible]	.	куркынычсызлык	эвакуация		civil	evacuação imediata

civil	ti' rápida	advertencia	tavandara rehegua	je'oi pyaeguava	fenomarandu	seifti birua	ranawe spit tasol	tok lukaut	[illegible]	[illegible]	[illegible]	курынычсызлык	эвакуация тез	кисату	civil	evacuação rápida
utia'al u seguridad	suuto'ob OK	(je'ebix, ka' áantaj ti').	ñgave'ỹ kyhje'ỹ rehegua	jere rehegua	após a evacuação	seifti birua	kam bek orait		[illegible]	[illegible]	.	курынычсызлык	айе	эвакуациядан сон)	risco de segurança	retorno Okey
tu'ux u yookoj maaki'	maaki' inmediatament	láakal (Chéen ku).	moguahẽ rehegua	moguahẽ agãitegua	emergência (somente local)	seifti tingting i no stap	hait hariap	tok lukaut	[illegible]	[illegible]	[illegible]	сабабе биреляаган	шунда ук сыену урыны	гадаттан тыш хал (җирле генә)	amparar/ abrigo?	abrigo imediatamente
tu'ux u yookoj maaki'	maaki' ti' le kúuchila'	advertencia	moguahẽ rehegua	moguahẽ pa'ũ pegua	fenomarandu	seifti tingting i no stap	shelter in-place	tok lukaut	[illegible]	[illegible]	[illegible]	сабабе биреляаган	урынында сыену урыны	кисату	amparar/ abrigo?	abrigo no local
talamilo'ob iik'	Tormenta		ñgave'ỹ arapytu rehegua	yvytuasi yvyku'i rehegua		win birua	wesan ren		[illegible]	[illegible]	.	хава курынычы	ком бураны		perigo aéreo	tempestade de areia
escombros espaciales	talamilo'ob meteoritos	espaciales lúubul	yvy arapypeguava	ñgave'ỹ arareporã rehegua	detritos espaciais caindo	space debris	satellite debris		[illegible]	[illegible]	.	космик калдыклар	спутник калдыклары	космик калдыклар төшү	detritos espaciais	perigo de meteorito
talamil utilidad	ti' satelital	yaan u navegación	tekope'y mba'erumo rehegua	tekoaviore mbyja'e rehegua		yutiliti hevi	satellite service		[illegible]	[illegible] <30mm/12h	[illegible]	файдалы проблема	спутник хезмәте	спутник навигациясен [illegible]	questão de utilidade	serviço de satélite
wa meyaje'	talamil tu'ux u autobús xook		tekope'ỹ tendaráviña rehegua	[illegible]		infrastructure issue	skul bus insiden		[illegible]	30mm <[illegible] <52mm/12h	.	инфраструктура проблемасы	мәктәп автобусы		problema de infra-estrutura	incidente de ônibus escolar
wa meyaje'	k'áalal xook'		tekope'ỹ tendaráviña rehegua	mbo'ehao ñemboty		infrastructure issue	skul pas		[illegible]	[illegible] > 52mm/12h	.	инфраструктура проблемасы	мәктәп ябылу		problema de infra-estrutura	fechamento escolar
wa meyaje'	encierro xook		tekope'ỹ tendaráviña rehegua	mbo'ehao ñemongora		infrastructure issue	skul lokdaun		[illegible]	52mm <[illegible] < 80mm/12h	.	инфраструктура проблемасы	мәктәп ябылу		problema de infra-estrutura	bloqueio de escola
utia'al u seguridad (wáaj	leti'ob (multimétodo).	iik', lu'um wa ja').	ñgave'ỹ kyhje'ỹ rehegua	jeheka (hetaicagua)	(excluir?, use ar, terra ou água)	seifti birua	painim		[illegible]	[illegible]>100mm/3 h or 50mm/h	.	курынычсызлык (яки эзлау?)	эзлау (мультиметод?)	(яки хава, җир яки сукупланышы)	risco de segurança	pesquisa (multi método?)
marina	talamil ti' seguridad	(tselik).	parapeguava	tekope'ỹ kyhje'ỹ rehegua		solwara	sekyuriti hevi		[illegible]	[illegible]	.	диңгез	курынычсызлык проблемасы		marinha (f)/ marinho (m)	segurança
marina	talamil ti' seguridad	(tselik).	parapeguava	tekope'ỹ kyhje'ỹ rehegua		solwara	sekyuriti hevi		[illegible]	[illegible]	.	диңгез	курынычсызлык проблемасы		marinha (f)/ marinho (m)	segurança
talamil utilidad	alcantarilla		tekope'y mba'erumo rehegua	yvyoraa'i		yutiliti hevi	sewer		[illegible]	[illegible]	[illegible]	файдалы проблема	канализация		questão de utilidade	esgoto
talamilo'ob jáal ja'o'	hidrocarburos volátiles derraman	(tselik)	parapeguava	momarandu Yrembe'y rehegua	fenomarandu	nambis birua	nambis birua	tok lukaut	[illegible]	[illegible]	[illegible]	пляж курынычы	пляж курынычы	кисату	perigo de praia	perigo de praia
talamilo'ob jáal ja'o'	declaración le k'a'nabo'	(tselik). je'ebix, tuláakal xane'	yrembe'y ñgave'ỹ	mombe'upy arapytu japi	(G?) p. tudo limpo	nambis birua	stori bilong nambis	stori bilong hevi	[illegible]	[illegible]	.	пляж курынычы	яр ярлы	аңлатма, мәс. барысы да ачык	perigo de praia	(B?) declaração de costa
talamilo'ob utia'al u seguridad	sumidero		ñgave'ỹ kyhje'ỹ rehegua	yvykuaguasu		seifti birua	sinkhole	[illegible]	[illegible]	[illegible]	.	курынычсызлык	чокыр		risco de segurança	sumidouro
clima invernal	aguanieve		ararova araro'y rehegua	yha yrypy'a vevé jehe'a		winter weather	sleet		[illegible]	[illegible]	.	кышкы хава торышы	[illegible]		clima de inverno	granizo
clima invernal	nieve		ararova araro'y rehegua	yrypy'a vevé		winter weather	snow		[illegible]	[illegible]	.	кышкы хава торышы	кар		clima de inverno	neve
clima invernal	nieve aal	(tselik)	ararova araro'y rehegua	yrypyãeve mbarete		winter weather	heavy snow		[illegible]	[illegible]	.	кышкы хава торышы	көчле кар		clima de inverno	neve pesada
escombros espaciales	talamilo'ob meteoritos	espaciales lúubul	yvy arapypeguava	ñgave'ỹ arareporã rehegua	detritos espaciais caindo	space debris	satellite debris		[illegible]	[illegible]	.	космик калдыклар	спутник калдыклары	космик калдыклар төшү	detritos espaciais	perigo de meteorito
clima espacial	kúuchil CME0	magnética, destello estelar, etc.	ararova arapy rehegua	ararova arapy CME0	magnética, erupção estelar, etc.	space weather	tok lukaut	space CME0	[illegible]	[illegible]	.	космик хава торышы	CME0 кинлеге	йолдыз яктылыгы к.б.	tempo espacial	espaço CME0
clima espacial	kúuchil CME1	tormenta magnética, destello estelar, etc.	ararova arapy rehegua	ararova arapy CME1	tempestade magnética, erupção estelar, etc.	space weather	tok lukaut	space CME1	[illegible]	[illegible]	.	космик хава торышы	CME1 кинлеге	магнит бураны, йолдыз яктылыгы к.б.	tempo espacial	espaço CME1
clima espacial	kúuchil CME2	tormenta magnética, destello estelar, etc.	ararova arapy rehegua	ararova arapy CME2	tempestade magnética, erupção estelar, etc.	space weather	tok lukaut	space CME2	[illegible]	[illegible]	.	космик хава торышы	CME2 кинлеге	магнит бураны, йолдыз яктылыгы к.б.	tempo espacial	espaço CME2
clima espacial	kúuchil CME3	tormenta magnética, destello estelar, etc.	ararova arapy rehegua	ararova arapy CME3	tempestade magnética, erupção estelar, etc.	space weather	tok lukaut	space CME3	[illegible]	[illegible]	.	космик хава торышы	CME3 кинлеге	магнит бураны, йолдыз яктылыгы к.б.	tempo espacial	espaço CME3
clima espacial	kúuchil CME4	tormenta magnética, destello estelar, etc.	ararova arapy rehegua	ararova arapy CME4	tempestade magnética, erupção estelar, etc.	space weather	tok lukaut	space CME4	[illegible]	[illegible]	[illegible]	космик хава торышы	CME4 кинлеге	магнит бураны, йолдыз яктылыгы к.б.	tempo espacial	espaço CME4
clima espacial	kúuchil CME5	tormenta magnética, destello estelar, etc.	ararova arapy rehegua	ararova arapy CME5	tempestade magnética, erupção estelar, etc.	space weather	tok lukaut	space CME5	[illegible]	[illegible]	[illegible]	космик хава торышы	CME5 кинлеге	магнит бураны, йолдыз яктылыгы к.б.	tempo espacial	espaço CME5
clima espacial	kúuchil CME6	magnética, destello estelar,	ararova arapy rehegua	ararova arapy CME6	magnética, erupção estelar,	space weather	tok lukaut	space CME6	[illegible]	[illegible]	[illegible]	космик хава торышы	CME6 кинлеге	йолдыз яктылыгы к.б.	tempo espacial	espaço CME6
clima espacial	kúuchil CME7	magnética, destello estelar,	ararova arapy rehegua	ararova arapy CME7	magnética, erupção estelar,	space weather	tok lukaut	space CME7	[illegible]	[illegible]	[illegible]	космик хава торышы	CME7 кинлеге	йолдыз яктылыгы к.б.	tempo espacial	espaço CME7
clima espacial	kúuchil CME8	magnética, destello estelar, etc.	ararova arapy rehegua	ararova arapy CME8	tempestade magnética, erupção estelar, etc.	space weather	tok lukaut	space CME8	[illegible]	[illegible]	[illegible]	космик хава торышы	CME8 кинлеге	магнит бураны, йолдыз яктылыгы к.б.	tempo espacial	espaço CME8
clima espacial	kúuchil CME9	magnética, destello estelar, etc.	ararova arapy rehegua	ararova arapy CME9	magnética, erupção estelar, etc.	space weather	tok lukaut	space CME9	[illegible]	[illegible]	[illegible]	космик хава торышы	CME9 кинлеге	магнит бураны, йолдыз яктылыгы к.б.	tempo espacial	espaço CME9
clima espacial	advertencia	magnética, destello estelar, etc.	ararova arapy rehegua	ararova arapy ñemomarandu	magnética, erupção estelar, etc.	space weather	tok lukaut	tok lukaut	[illegible]	[illegible]	[illegible]	космик хава торышы	кисату	магнит бураны, йолдыз яктылыгы к.б.	tempo espacial	aviso
k'iin	chubasco		pokatuenda	poravopyre ñepyrũ pokatuenda rehegua		weda	squall		[illegible]	[illegible]	.	хава торышы	сквалл		clima	rajada de vento
k'iin	tormenta	advertencia	ararova	yvytuasi	fenomarandu	weda	winren	tok lukaut	[illegible]	[illegible]	[illegible]	хава торышы	давыл	кисату	clima	tempestade
talamil utilidad	drenajes pluviales yéetel canales		tekope'y mba'erumo rehegua	yrape ha ypa		yutiliti hevi	baret na baret insait long wara	(not sewer)	[illegible]	[illegible]	.	файдалы проблема	буран дренажлары һәм каналлары		questão de utilidade	bueiros e canais
condiciones climáticas u severas	oleada tormenta	consultivo	ararova pahaitegua	yapenupochy yvytu mbarete	mombe'u	weda bagarap	renwin kamap kwiktaim	toksave	[illegible]	[illegible]	[illegible]	каты хава торышы	давыл	консультация	tempo severo	maré de tempestade
tormenta tropical	oleada tormenta	(wilik u 65, 284).	yvytuasi ijopepyva rehegua	apenuryejiĩ ivytuasi rehegua	fenomarandu	renwin	renwin kamap kwiktaim	tok lukaut	[illegible]	[illegible]	[illegible]	тропик буран	давыл	кисату	tempestade tropical	maré de tempestade
condiciones climáticas u severas	oleada tormenta	(wilik u 65, 327).	ararova pahaitegua	yapenupochy yvytu mbarete	fenomarandu	weda bagarap	renwin kamap kwiktaim	tok lukaut	[illegible]	[illegible]	[illegible]	каты хава торышы	давыл	кисату	tempo severo	maré de tempestade
k'áak'o'	edificio k'áak'		tata	[illegible]		paia	structure fire		[illegible]	[illegible]	.	ут	структур ут		fogo	prédio em chamas
marina	hincha		parapeguava	apenuryejiĩ		solwara	solap		[illegible]	[illegible]	.	диңгез	[illegible]		marinha (f)/ marinho (m)	ondas largas
wa meyaje'	sutuchi'ilt'aan (wil móvil,	METROS, PTS wa UTT. Le	tekope'ỹ tendaráviña rehegua	[illegible]	(excluir)	infrastructure issue	telepon blakaut		[illegible]	[illegible]	.	инфраструктура проблемасы	телефон өзелү (мобиль, линия яки буран каралы)	(каралган мәс. ПТС яки УТТ. VOIP телефоннары	problema de infra-estrutura	Paralisação de telefone de emergência
talamil utilidad	nu'ukul t'aan uláak'		tekope'y mba'erumo rehegua	pumbyry rehegua		yutiliti hevi	telephone other		[illegible]	[illegible]	.	файдалы проблема	бүтән телефон		questão de utilidade	telefone outro
crimen	amenaza terrorista baja	jump'éel ataque le jach improbable	Jeporojuka	kyhyjevai kangy momarandu	um ataque é altamente improvável	raskol wok	politikel raskol wok liklik	stori bilong hevi LOW – an attack is highly unlikely.	[illegible]	[illegible]	[illegible]	җинаять эше	террористик куркыныч түбән	АЗЫК - һөҗүм бик ихтимал.	kriminozu atividade	ameaça terrorista baixa
crimen	amenaza terrorista moderada	jump'éel ataque le páajtal, ba'ale' ma' jach probable	Jeporojuka	kyhyjevai mbytereképe momarandu	an attack is possible but not likely	raskol wok	politikel raskol wok namel	toksave MODERATE – an attack is possible but not likely	[illegible]	[illegible]	[illegible]	җинаять эше	террористик куркыныч уртача	МОДЕРАТ - һөҗүм мөмкин, ләкин мөмкин түгел	kriminozu atividade	ameaça terrorista moderada
crimen	amenaza terrorista sustancial	jump'éel ataque jach probable	Jeporojuka	kyhyjevai mbarete'i momarandu	an attack is likely	raskol wok	politikel raskol wok i stap	imejensi SUBSTANTIAL – an attack is likely	[illegible]	[illegible]	[illegible]	җинаять эше	террористик куркыныч	СУБСТАНТИАЛ - һөҗүм, мөгаен	kriminozu atividade	ameaça terrorista substancial
crimen	actividad terrorista u grave	jump'éel ataque le jach probable	Jeporojuka	kyhyjevai pyrysu rehegua	um ataque é altamente provável	raskol wok	politikel raskol wok nogut tru	tok lukaut SEVERE – an attack is highly likely	[illegible]	[illegible]	[illegible]	җинаять эше	террористик активлык	ЧИР - һөҗүм бик ихтимал	kriminozu atividade	atividade terrorista grave
crimen	actividad terrorista u crítica	jump'éel ataque le jach probable ti' jump'éel futuro láak'	jeporojuka	kyhyjevai rehegua	um ataque é altamente provável no futuro próximo	raskol wok	politikel raskol wok bikpela stret	tok lukaut CRITICAL – an attack is highly likely in the near future	[illegible]	[illegible]	[illegible]	җинаять эше	террористик эшчәнлек критик	Тәнкыйть - якын киләчәктә һөҗүм бик ихтимал	kriminozu atividade	atividade terrorista crítica
crimen	actividad terrorista u grave	jump'éel ataque le jach probable	Jeporojuka	kyhyjevai pyrysu rehegua	um ataque é altamente provável	raskol wok	politikel raskol wok nogut tru	tok lukaut SEVERE – an attack is highly likely	[illegible]	[illegible]	[illegible]	җинаять эше	террористик активлык	ЧИР - һөҗүм бик ихтимал	kriminozu atividade	atividade terrorista grave

tormenta (Ba'ax k'iin).	trueno	(wilik u xan 264, 265, 182).	yvytuasi	arasunu	veja também 264, 265, 182	renwin wantaim klaut i pairap	klaut i pairap		[illegible]	[illegible]	.	күк күкрәү (хава торышы?)	күк күкрәү		trovoada	trovão
condiciones climáticas u severas	tormenta severa	advertencia	ararova pahaitegua	kuaaira'u arasunu mbarete	fenomarandu	weda bagarap	strongpela winren	tok lukaut	[illegible]	[illegible]	.	каты хава торышы	каты күк күкрәү	кисату	tempo severo	forte trovoadas
condiciones climáticas u severas	desgarrada ja'	advertencia	ararova pahaitegua	tromba parapeguava		weda bagarap	raunwin karim wara	tok lukaut	[illegible]	[illegible]	[illegible]	каты хава торышы		кисату	tempo severo	bica de água tornadic
condiciones climáticas u severas	tornado EF0	advertencia	[illegible]	yvytu tarova 0	número 0 EF	winren na san	raun win EF0	tok lukaut	[illegible]	[illegible] EF0	[illegible]	каты хава торышы	EF0 торнадо	кисату	tempo severo	tornado 0
condiciones climáticas u severas	tornado EF1	advertencia	[illegible]	yvytu tarova 1	número 1 EF	winren na san	raun win EF1	tok lukaut	[illegible]	[illegible] EF1	[illegible]	каты хава торышы	EF1 торнадо	кисату	tempo severo	tornado 1
condiciones climáticas u severas	tornado EF2	advertencia	[illegible]	yvytu tarova 2	número 2 EF	winren na san	raun win EF2	tok lukaut	[illegible]	[illegible] EF2	[illegible]	каты хава торышы	EF2 торнадо	кисату	tempo severo	tornado 2
condiciones climáticas u severas	tornado EF3	advertencia	[illegible]	yvytu tarova 3	número 3 EF	winren na san	raun win EF3	tok lukaut	[illegible]	[illegible] EF3	[illegible]	каты хава торышы	EF3 торнадо	кисату	tempo severo	tornado 3
condiciones climáticas u severas	tornado EF4	advertencia	[illegible]	yvytu tarova 4	número 4 EF	winren na san	raun win EF4	tok lukaut	[illegible]	[illegible] EF4	[illegible]	каты хава торышы	EF4 торнадо	кисату	tempo severo	tornado 4
condiciones climáticas u severas	tornado EF5	advertencia	[illegible]	yvytu tarova 5	número 5 EF	winren na san	raun win EF5	tok lukaut	[illegible]	[illegible] EF5	[illegible]	каты хава торышы	EF5 торнадо	кисату	tempo severo	tornado 5
condiciones climáticas u severas	tornado	consultivo	ararova pahaitegua	yvytu tarova tornado ojeherova	anuncio	weda bagarap	raunwin (not cyclone)	tok skul	[illegible]	[illegible]	[illegible]	каты хава торышы	торнадо	консультация	tempo severo	tornado
condiciones climáticas u severas	tornado	advertencia	ararova pahaitegua	yvytu tarova tornado ojeherova	aviso	weda bagarap	raunwin (not cyclone)	tok lukaut	[illegible]	[illegible]	[illegible]	каты хава торышы	торнадо	кисату	tempo severo	tornado
talamilo'ob contaminación	derrame tóxico		mongy'a ñgave'ỹ	[illegible]		posin birua	posin kapsait		[illegible]	[illegible]	.	пычрану куркынычы	агулы түкерү		perigo de contaminação	vazamento tóxico
ku químico	ku químico	advertencia	ñgave'ỹ kimi rehegua	ñgave'ỹ kimi rehegua	fenomarandu	kemikel birua	birua kemikel		[illegible]	[illegible]	[illegible]	химик куркыныч	химик куркыныч	кисату	risco químico	risco químico
talamilo'ob ti' le beejil	tráfico		ñgave'ỹ tapepe	ku'etapere		rot birua	trefik		[illegible]	[illegible]	.	юл куркынычы	трафик		perigo de estrada	tráfego
wa meyaje'	láakal tráfico	(tselik)	tekope'ỹ tendaráviña rehegua	ku'etapere marandu pya'eteheguа	(excluir)	infrastructure issue	trefik imejensi		[illegible]	[illegible]	.	инфраструктура проблемасы	гадәттән тыш хәл		problema de infra-estrutura	emergência de trânsito
talamil toj	nivel náachil 1 - Precauciones u normales le	asesoramiento asab t'okik	tekope'y tesãi rehegua	[illegible]	consultivo mais baixo para segurança e risco	helt hevi, seifti birua	trevel level 1 - Stap sambai		[illegible]	[illegible]	.	саламәтлек проблемасы, куркынычсызлык	- нормаль саклану күнегүләре	куркынычсызлык һәм куркынычсызлык	questão de saúde	Precauções normais do exercício
talamil toj	nivel náachil 2 - Ejercicio asab precaución	yilaje' mayores riesgos utia'al	tekope'y tesãi rehegua	[illegible]	riscos elevados à segurança e proteção. O	helt hevi, seifti birua	trevel level 2 - Stap sambai na lukaut	toksave	[illegible]	[illegible]	[illegible]	саламәтлек проблемасы, куркынычсызлык	сәяхәт дәрәҗәсе 2 - Күбрәк [illegible]	куркынычсызлык һәм куркынычсызлык өчен	questão de saúde	travel level 2 - Exercício Maior cautela
talamil toj	nivel náachil 3 - Reconsiderar viajes	debido a graves riesgos utia'al u ti'	tekope'y tesãi rehegua	[illegible]	a sérios riscos à segurança. O Departamento de	helt hevi, seifti birua	trevel level 3 - Senisim plen bilong trevel	tok lukaut	[illegible]	[illegible]	[illegible]	саламәтлек проблемасы, куркынычсызлык	сәяхәт дәрәҗәсе 3 - Сәяхәтне яңадан карап чыгу	[illegible]	questão de saúde	nível 3 de viagem - Reconsidere a viagem
talamil toj	nivel náachil 4 - ma' ichil k'áax	asesor asab ka'anal u le Departamento	tekope'y tesãi rehegua	[illegible]	mais alto de consultoria do Departamento de Estado dos EUA	helt hevi, seifti birua	trevel level 4 - No ken trevel	tok lukaut	[illegible]	[illegible]	[illegible]	саламәтлек проблемасы, куркынычсызлык	сәяхәт дәрәҗәсе 4 - Сәяхәт итмәгез	[illegible]	questão de saúde	nível 4 de viagem - Não Viaja
talamil toj	nivel náachil 5 - Viajes ma' permitidos	asesoramiento asab ka'anal le ba'ala' u páajtal	tekope'ỹ tesãi rehegua	Nivel de viaje 5: [illegible]	nível de consultoria. Esta pode ser uma	helt hevi, seifti birua	trevel level 5 - Tambu long trevel	tok lukaut	[illegible]	[illegible]	[illegible]	саламәтлек проблемасы, куркынычсызлык	сәяхәт дәрәҗәсе 5 - Сәяхәт рөхсәт ителмәгән	[illegible]	questão de saúde	travel level 5 - Viagem não permitida
marina	transporte	(tselik)	parapeguava	mba'yruguata rehegua	(excluir)	solwara	trenspot		[illegible]	[illegible]	.	диңгез	транспорт		marinha (f)/ marinho (m)	transportes
tormenta tropical	depresión tropical		yvytuasi ijopepyva rehegua	[illegible]		renwin	tropikal ren	tok lukaut	[illegible]	[illegible]	.	тропик буран	тропик депрессия		tempestade tropical	depressão tropical
tormenta tropical	consultivo	(je'ebix, formación u chak ik'alo'ob).	yvytuasi ijopepyva rehegua	momarandu	mombe'u	renwin	toksave	toksave	[illegible]	[illegible]	[illegible]	тропик буран	консультация	(мәс. буран формалашу)	tempestade tropical	assessoria
tormenta tropical	tormenta tropical	advertencia	yvytuasi ijopepyva rehegua	yvytuasi ijopepyva rehegua	fenomarandu	renwin	tropikal renwin	tok lukaut	[illegible]	[illegible]	[illegible]	тропик буран	тропик буран	кисату	tempestade tropical	tempestade tropical
tormenta tropical	iik'ob tormenta tropical		yvytuasi ijopepyva rehegua	[illegible]		renwin	win i kam wantaim tropikal renwin	tok lukaut	[illegible]	[illegible]	.	тропик буран	тропик буран җилләре		tempestade tropical	ventos de tempestade tropical
geofísicos	tsunami	jump'éel p'isib yu'ulo'ob (yaan u yáax asab	yvyrekombo'e	[illegible]	mais de uma hora a chegar	geofisikel	sunami	tok lukaut (more than an hour arriving (lower priority)	[illegible]	[illegible]	[illegible]	геофизик	цунами	бер сәгатьтән артык килү (түбән өстенлек)	geofísicos	maremoto
geofísicos	tsunami	wa menos (yaan u yáax asab ka'anal).	yvyrekombo'e	[illegible]	uma hora ou menos	geofisikel	sunami	tok lukaut (one hour or less (highest priority)	[illegible]	[illegible]	[illegible]	геофизик	цунами	бер сәгать яки аннан да азрак (иң өстенлекле)	geofísicos	maremoto
tormenta tropical	super tifón	utilizar le categoría chak ik'alo'ob 1	yvytuasi ijopepyva rehegua	yvytuarova tifon haicha	usar categoria de furacões 1	renwin	traipela raunwin	traipela raunwin 1	[illegible]	[illegible]	[illegible] 1	тропик буран	супер тайфун	1-нче буран кулланыгыз	tempestade tropical	[illegible]
tormenta tropical	super tifón	utilizar le categoría chak ik'alo'ob 2	yvytuasi ijopepyva rehegua	yvytuarova tifon haicha	usar categoria de furacões 2	renwin	traipela raunwin	traipela raunwin 2	[illegible]	[illegible]	[illegible] 2	тропик буран	супер тайфун	2-нче буран кулланыгыз	tempestade tropical	[illegible]
tormenta tropical	super tifón	utilizar le categoría chak ik'alo'ob 3	yvytuasi ijopepyva rehegua	yvytuarova tifon haicha	usar categoria de furacões 3	renwin	traipela raunwin	traipela raunwin 3	[illegible]	[illegible]	[illegible] 3	тропик буран	супер тайфун	3-нче буран кулланыгыз	tempestade tropical	[illegible]
tormenta tropical	super tifón	categoría chak ik'alo'ob 4	yvytuasi ijopepyva rehegua	yvytuarova tifon haicha	usar categoria de furacões 4	renwin	traipela raunwin	traipela raunwin 4	[illegible]	[illegible]	[illegible] 4	тропик буран	супер тайфун	категориясен кулланыгыз	tempestade tropical	[illegible]
tormenta tropical	super tifón	categoría chak ik'alo'ob 5	yvytuasi ijopepyva rehegua	yvytuarova tifon haicha	usar categoria de furacões 5	renwin	traipela raunwin	traipela raunwin 5	[illegible]	[illegible]	[illegible] 5	тропик буран	супер тайфун	5-нче буран кулланыгыз	tempestade tropical	[illegible]

tormenta tropical	super tifón	categoría chak ik'alo'ob 6	yvytuasi ijopepyjva rehegua	yvytutarova tifon haicha	usar categoria de furacões 6	renwin	traipela raunwin	traipela raunwin 6	[illegible]	[illegible]	[illegible] 6	тропик буран	супер тайфун	категорияcен кулланылыш	tempestade tropical	arin-fuk
talamil.o'ob radiolóqico		atmósfera wa ja').	radiologico ñgave'ỹa rehegua	radiactivo ñapyĩha rehegua	atmosfera ou na água)	rediolojikel binua	redioektiv metirel rilis	tok lukaut	[illegible]	[illegible]	.	радиологик куркыныч	радиоактив материал чыгару	атмосферага яки суга)	risco radiológico	material radioativa
talamil utilidad	utilidad	(tselik)	tekope'y mba'erumo rehegua	mba'erumo		yutiliti hevi	yutiliti		[illegible]	[illegible]	[illegible]	файдалы проблема	файдалы	кисату	questão de utilidade	utilitário de
crímen	talamil delitos kisbuuts'o'ob		Jeporojuka	tekope'y jeporojuka mba'yrumỹi rehegua		raskol wok	brukim lo bilong ka		[illegible]	[illegible]	.	жинаять эше	транспорт чаралары жинаяте		kriminozu atividade	questão de crime de veículo
geofísicos	actividad volcánica	p'el ej, oleada piroclástia	yvyrekombo'e	yvytyporehegua	por exemplo, impulso piroclástico	geofisikel	maunten i pairap	tok lukaut	[illegible]	[illegible]	.	геофизик	вулкан активлыгы	мас. пирокластик усеш	geofísicos	atividade vulcânica
geofísicos	múul 0	Explosividad Volcánica (VEI)	yvyrekombo'e	yvytypo 0	Explosividade Vulcânica (VEI)	geofisikel	maunten pairap 0	Volcanic Explosivity or risk Index (VEI) (an estimate 0 to 8)	[illegible]	[illegible] 0	.	геофизик	вулкан 0	яки куркыныч индексы (VEI)	geofísicos	rai-suut 0
geofísicos	múul 1	Explosividad Volcánica (VEI)	yvyrekombo'e	yvytypo 1	Explosividade Vulcânica (VEI)	geofisikel	maunten pairap 1	or risk Index (VEI) (an estimate 0 to 8)	[illegible]	[illegible]	.	геофизик	вулкан 1	яки куркыныч индексы (VEI)	geofísicos	rai-suut 1
geofísicos	múul 2	Explosividad Volcánica (VEI)	yvyrekombo'e	yvytypo 2	Explosividade Vulcânica (VEI) (uma estimativa)	geofisikel	maunten pairap 2	Volcanic Explosivity or risk Index (VEI) (an estimate 0 to 8)	[illegible]	[illegible]	.	геофизик	вулкан 2	яки куркыныч индексы (VEI) (смета)	geofísicos	rai-suut 2
geofísicos	múul 3	Explosividad Volcánica (VEI)	yvyrekombo'e	yvytypo 3	Explosividade Vulcânica (VEI)	geofisikel	maunten pairap 3	Volcanic Explosivity or risk Index (VEI) (an estimate 0 to 8)	[illegible]	[illegible]	.	геофизик	вулкан 3	яки куркыныч индексы (VEI)	geofísicos	rai-suut 3
geofísicos	múul 4	Explosividad Volcánica (VEI)	yvyrekombo'e	yvytypo 4	Explosividade Vulcânica (VEI)	geofisikel	maunten pairap 4	or risk Index (VEI) (an estimate 0 to 8)	[illegible]	[illegible]	.	геофизик	вулкан 4	яки куркыныч индексы (VEI)	geofísicos	rai-suut 4
geofísicos	múul 5	Explosividad Volcánica (VEI)	yvyrekombo'e	yvytypo 5	Explosividade Vulcânica (VEI)	geofisikel	maunten pairap 5	or risk Index (VEI) (an estimate 0 to 8)	[illegible]	[illegible]	.	геофизик	вулкан 5	яки куркыныч индексы (VEI)	geofísicos	rai-suut 5
geofísicos	múul 6	Explosividad Volcánica (VEI)	yvyrekombo'e	yvytypo 6	Explosividade Vulcânica (VEI)	geofisikel	maunten pairap 6	or risk Index (VEI) (an estimate 0 to 8)	[illegible]	[illegible]	.	геофизик	вулкан 6	яки куркыныч индексы (VEI)	geofísicos	rai-suut 6
geofísicos	múul 7	Explosividad Volcánica (VEI)	yvyrekombo'e	yvytypo 7	Explosividade Vulcânica (VEI) (uma estimativa)	geofisikel	maunten pairap 7	Volcanic Explosivity or risk Index (VEI) (an estimate 0 to 8)	[illegible]	[illegible]	.	геофизик	вулкан 7	яки куркыныч индексы (VEI) (смета)	geofísicos	rai-suut 7
geofísicos	múul 8	Explosividad Volcánica (VEI)	yvyrekombo'e	yvytypo 8	Explosividade Vulcânica (VEI)	geofisikel	maunten pairap 8	or risk Index (VEI) (an estimate 0 to 8)	[illegible]	[illegible]	.	геофизик	вулкан 8	яки куркыныч индексы (VEI)	geofísicos	rai-suut 8
geofísicos	múul 9	Explosividad Volcánica (VEI)	yvyrekombo'e	yvytypo 9	Explosividade Vulcânica (VEI)	geofisikel	maunten pairap 9	or risk Index (VEI) (an estimate 0 to 8)	[illegible]	[illegible]	.	геофизик	вулкан 9	яки куркыныч индексы (VEI)	geofísicos	rai-suut 9
geofísicos	múul	(tselik)	yvyrekombo'e	yvytypo	(excluir)	geofisikel	maunten pairap		[illegible]	[illegible]	.	геофизик	вулкан		geofísicos	rai-suut
geofísicos	lahar volcánico	advertencia	yvyrekombo'e	lahar yvytypo rehegua		geofisikel	volcanic lahar		[illegible]	[illegible]	[illegible]	геофизик	вулкан	кисату	geofísicos	alerta de Lahar vulcânica
talamil utilidad	gestión residuos		tekope'y mba'erumo rehegua	tevoraikuéra rehegua		yutiliti hevi	waste management		[illegible]	[illegible]	.	файдалы проблема	калдыклар белән идарә иту		questão de utilidade	gestão de resíduos
talamilo'ob potable ja'	asesoramiento yóok'ol le ja'o'	BWW, CWW yéetel WQA	y imboy'upy ñgave'ỹ	y rehegua marandu ha	diferente de BWW, CWW e WQA	potable water hazard	toksave long wara	toksave	[illegible]	[illegible]	[illegible]	эчәргә яраклы су	су консультациясе	BWW, CWW һәм WQAдан башка консультация	perigo de água potável	assessoria de água
talamil utilidad	restricción búukinta'al ja'	u ye'esik úuch Káambal).	tekope'y mba'erumo rehegua	y jeipuru sambyhy	quando o reservatório está baixo)	yutiliti hevi	tambu long yusim wara		[illegible]	[illegible]	.	файдалы проблема	су куллануны чикләү	(мәсәлән, сусаклагыч аз булганда)	questão de utilidade	restrição de uso de água
talamilo'ob potable ja'	ruptura noj bejo'	ka contaminación	y imboy'upy ñgave'ỹ	ytũ momba'eha	contaminação, risco de incêndio, inundações	potable water hazard	paip i bruk		[illegible]	[illegible]	.	эчәргә яраклы су	төп тәнәфес	су басу һәм пычрану	perigo de água potável	ruptura principal
climáticas u severas	ja'	advertencia	yvytu tarova tornado ojeherova	yvytupochi parapeguava	aviso	weda bagarap	wara raunwin		[illegible]	[illegible]	[illegible]	каты һава торышы	сулар	кисату	tempo severo	tornado tromba de água
clima yaabilajech		consultivo	ararova	arapyetu		spesel weda	spesel weda toksave	toksave	[illegible]	[illegible]	[illegible]	махсус һава торышы	махсус һава торышы консультациясе	консультация	tempo especial	assessoria
marina	k'iin	advertencia	parapeguava	ararova reko rehegua	aviso	solwara	weda	tok lukaut	[illegible]	[illegible]	[illegible]	диңгез	һава торышы	кисату	marinha (f)/ marinho (m)	tempo
k'iin	exposición	(tselik)	ararova	kopuguasu	(excluir)	weda	stap klostu long binua		[illegible]	[illegible]	.	һава торышы	экспозиция		clima	exposição
clima yaabilajech	marina	declaración	ara rehegua marandu	parapeguava	tetãete	spesel weda	solwara	stori long hevi	[illegible]	[illegible]	[illegible]	махсус һава торышы	диңгез	белдерү	tempo especial	marinha
climáticas u severas	declaración	declaración	ararova pahaitegua	pokatuenda	tetãete	weda bagarap	stori bilong nambis	stori bilong hevi	[illegible]	[illegible]	[illegible]	каты һава торышы	белдерү	белдерү	tempo severo	declaração
k'áak'o'	incendio salvaje	consultivo	tata	tata hesaitẽva rehegua	anuncio	paia	wail paia	toksave	[illegible]	[illegible]	[illegible]	ут	кыргый ут	консультация	ahi	de fogo bravio
k'áak'o'	incendio salvaje	advertencia	tata	tata hesaitẽva rehegua	aviso	paia	wail paia	tok lukaut	[illegible]	[illegible]	[illegible]	ут	кыргый ут	кисату	ahi	fogo bravio
climáticas u severas	chan artesanal iik'	advertencia	ararova pahaitegua	ñgave'ỹ yvytuasi outaha	ñemomarandu	weda bagarap	small craft wind	tok lukaut	[illegible]	[illegible]	.	каты һава торышы	кечкенә җил	кисату	tempo severo	pequenas embarcações
talamilo'ob iik'	extremo iik'		ñgave'ỹ arapytu rehegua	yvytu atã		win binua	bikpela win		[illegible]	[illegible]	.	һава куркынычы	чиктән тыш җил		perigo aéreo	vento de extremo
talamilo'ob iik'	Gale		ñgave'ỹ arapytu rehegua	yvytu hatã		win binua	gale wind		[illegible]	[illegible]	.	һава куркынычы	җил		perigo aéreo	(FG?) rajada de vento
tormenta tropical	muuk' ti' le k'áak'náabo'		yvytuasi ijopepyjva rehegua	yvytu mbarete para peguava		winren	strongpela win long solwara		[illegible]	[illegible]	.	тропик буран	диңгездә көчле җил		tempestade tropical	vento de força alta no mar
talamilo'ob iik'	k'a'ankach	declaración	ñgave'ỹ arapytu rehegua	yvytu ãtã	tetãete	win binua	bikpela win	stori long hevi	[illegible]	[illegible]	[illegible]	һава куркынычы	көчле җил	белдерү	perigo aéreo	vento forte
talamilo'ob iik'	k'eexpajal iik'		ñgave'ỹ arapytu rehegua	yvytu ñemoambue		win binua	win senis		[illegible]	[illegible]	[illegible]	һава куркынычы	җил үзгәрүе	консультация	perigo aéreo	mudança de vento
tormenta tropical	k'a'ankach	declaración	yvytuasi ijopepyjva rehegua	yvytu ãtã	tetãete	winren	bikpela win	stori long hevi	[illegible]	[illegible]	[illegible]	тропик буран	көчле җил	белдерү	tempestade tropical	vento forte
talamilo'ob iik'	k'a'ankach	advertencia	ñgave'ỹ arapytu rehegua	yvytu ãtã	ñemomarandu	win binua	bikpela win	tok lukaut	[illegible]	[illegible]	[illegible]	һава куркынычы	көчле җил	кисату	perigo aéreo	vento forte
talamilo'ob iik'	k'eexpajal iik'		ñgave'ỹ arapytu rehegua	yvytu ñemoambue		win binua	win senis		[illegible]	[illegible]	[illegible]	һава куркынычы	җил үзгәрүе	консультация	perigo aéreo	mudança de vento
talamilo'ob temperatura	ke'el iik'		agave'ỹ arapytu	to'ysã yvytu rupive		binua bilong hat na kol	kol win		[illegible]	[illegible]	.	температура куркынычы	җил салкыны		perigo de temperatura	vento frio
talamilo'ob iik'	cizallamiento iik'		agave'ỹ arapytu rehegua	yvytu pya'ekue joavy		win binua	wind shear		[illegible]	[illegible]	.	һава куркынычы	җил кыру		perigo aéreo	cisalhamento de vento
clima invernal	tormenta invernal	consultivo	ararova araro'y rehegua	yvytu atã araro'y rehegua	assessoria	winter weather	winter storm	toksave	[illegible]	[illegible]	.	кышкы һава торышы	кышкы буран	консультация	clima de inverno	tempestade de inverno
clima invernal	tormenta invernal	advertencia	ararova araro'y rehegua	yvytu atã araro'y rehegua	aviso	winter weather	winter storm	tok lukaut	[illegible]	[illegible]	[illegible]	кышкы һава торышы	кышкы буран	кисату	clima de inverno	tempestade de inverno
clima invernal		advertencia	ararova araro'y rehegua	ararova araro'y rehegua		winter weather	winter weda tok lukaut	tok lukaut	[illegible]	[illegible]	[illegible]	кышкы һава торышы	кышкы һава торышы турында кисату	кисату	clima de inverno	aviso
testing & system	unrecognized emergency	consumer receivers only, for future origination	tembiapokuechauka ha mbo'ereko	mbo'eupyjeikuaajva	apenas em receptores do consumidor, para	testim na sistem	imejensi i no klia		[illegible]	[illegible]	.	тест һәм система	танылмаган гадәттән тыш хәл	consumer receivers only, for future origination	testes & sistema	emergência não reconhecida
testing & system	unrecognized emergency	consumer receivers only, for future origination	tembiapokuechauka ha mbo'ereko	mbo'eupyjeikuaajva	apenas em receptores do consumidor, para	testim na sistem	imejensi i no klia		[illegible]	[illegible]	.	тест һәм система	танылмаган гадәттән тыш хәл	consumer receivers only, for future origination	testes & sistema	emergência não reconhecida
testing & system	unrecognized statement	consumer receivers only, for	tembiapokuechauka ha mbo'ereko	momarandu jeikuaajva	apenas em receptores do	testim na sistem	stori bilong hevi i no klia		[illegible]	[illegible]	[illegible]	тест һәм система	танылмаган анлатма	consumer receivers only, for	testes & sistema	declaração de não reconhecida
testing & system	unrecognized warning	consumer receivers only, for future origination	tembiapokuechauka ha mbo'ereko	ararova papaha/ momarandu jeikuaajva	apenas em receptores do consumidor, para	testim na sistem	tok lukaut i no klia	tok lukaut	[illegible]	[illegible]	[illegible]	тест һәм система	танылмаган кисату	consumer receivers only, for future origination	testes & sistema	Aviso não reconhecido

OASIS Event Term	spectra e.g. Countdown Expected eXtreme Future Immediate Likely marine Moderate News Severe Past Travel Unknown 0 - 9	OET Name	Category	CAP Category	NAVTEX message type, see notes	NOTES	EAS EEE code	CAP software label	Urgency: ☐ Immediate ☐ Expected ☐ Future ☐ Past ☒ Unknown	Severity: ☐ Extreme ☐ Severe ☐ Moderate ☐ Minor ☒ Unknown	Certainty: ☐ Observed ☐ Likely for Probability=*nn* % in Description e.g, for FACETS or ☐ Possible ☐ Unlikely ☒ Unknown	Most examples below are already over 90 characters, so editing would be needed. Time SHALL be recorded in 24 hour format. Time MAY be displayed or entered in 12 hour format with am or pm added. The {preset default} or [user entry] values derived from translated default or direct entry values. {mixed is uncertain]. The *<italicised>* text is a field label in English, but may have a display option of a different language given in a table. *{mm:ss} maximum* 99:59*}*. MAY be used for	WEA (360 character text). Begins with *<pEASeng>* where EAS is the code. The *p* is the Automation Priority Value. This is to enable alert fatigue reduction. Dates SHALL be recorded in YYYY-MM-DD format. MM/DD/YYYY and YYYY/DD/MM are optional displayed and entering formats which are unambiguous. YYYY.MM.DD is lunar calendar display, and YYYY.A.DD is reserved for Islamic and Jewish format where A is a letter in eXtended ASCII. English	NOAA NWR NWEM USA (least of 1800 characters or 2 minutes total)	EAS+AWARN (least of 1800 characters or 2 minutes total) Headline (1140/160 char). *p* is the Automation Priority Value.	EAS+AWARN (least of 1800 characters or 2 minutes total) Description (1500 char, (200 words. Begins with *<pEASengX>* where EAS is the code. The *p* is the Automation Priority Value. This is to enable alert fatigue reduction. The *{hh:mm}* is the expiration which is 24 hour format with time zone, and if not stated below is for a duration of 25 hours. Then the alert can be reissued with a reference to the previous one for ongoing events Abbreviations are	EAS+AWARN (least of 1800 characters or 2 minutes total) Instructions (1500 char, (200 words). English. *p* is the Automation Priority Value.	Automation Priority Value which is *p* (italicised) at left. See note at bottom.
OET-000	CBA	local code reserved	civil	Civil		*[City] [County/Borough]* Activation. Not for WEA, EAS or AEA messages, may be political	CBA	noIpaws	☒ Unknown	☒ Unknown	☒ Unknown						*{Date} {Incident_Time}* This code is to enable messages to be sent and logged from Alert Origination Software to local government alert distribution applications, e.g. Emergency Telephone Notification or texting delivery (SMS). *{www.Official_Web_Site.gov may be inappropriate}*	3
OET-000	ESO	other	safety hazard	Safety			OHW	*safeOth*	☒ Expected	☒ Severe	☒ Observed	There is a severe *[description]* observed at *[location]* in *[Short_Area] [City] [County] [State]*. Expected *{Incident_Time}* until *[hh:mm] [am/pm]*.	There is a severe *[description]* observed at *[location]* in *[Short_Area] [City] [County] [State]*. Expected *{Incident_Time}* until *[hh:mm] [am/pm]*. *{Official_Government_Agency }*.		There is a severe *[description]* observed at *[location]* in *[Short_Area] [City] [County] [State]*. Expected *{Incident_Time}* until *[hh:mm] [am/pm]*.	Expected *{Incident_Time}* There is a severe *[description]* observed at *[location]* in *[Short_Area] [City] [County] [State]*. *{Official_Government_Agency }*.	Avoid *[location]*. *{www.Official_Web_Site.gov}*	5
OET-000	URG	other: urgent	(defer to narrow discussion)	Other			URG	*otherUrgent*	☒ Immediate	☒ Extreme	☒ Observed	Immediately *{Incident_Time}* There is an extreme *[description]* observed at *[location]* in *[Short_Area] [City] [County] [State]*. *{Official_Government_Agency }*.	Immediately *{Incident_Time}* There is an extreme *[description]* observed at *[location]* in *[Short_Area] [City] [County] [State]*. *{Official_Government_Agency }*.		*{Incident_Time}* There is an extreme *[description]* observed at *[location]* in *[Short_Area] [City] [County] [State]*. *{Official_Government_Agency }*.	*{Incident_Time}* There is an extreme *[description]* observed at *[location]* in *[Short_Area] [City] [County] [State]*. *{Official_Government_Agency }*.	Avoid *[location]*. *{www.Official_Web_Site.gov}*	4
OET-000	PRO	preparedness reminders	safety hazard	Safety		(using system for such Public Service Announcements)	PRS	reminder	☒ Expected	☒ Moderate	☒ Observed	A preparedness reminder alert is for *[Short_Area] [City] [County] [State]*. *[Description & Recommended Action]* immediately *{Incident_Time}* until *[hh:mm] [am/pm]*.	A preparedness reminder alert is for *[Short_Area] [City] [County] [State]*. *[Description & Recommended Action]* immediately *{Incident_Time}* until *[hh:mm] [am/pm]*.		A preparedness reminder alert is for *[Short_Area] [City] [County] [State]*. *[Description & Recommended Action]* immediately *{Date} {Incident_Time}* until *[hh:mm] [am/pm]*.	*{Incident_Time}* The *{Official_Government_Agency }* has a preparedness reminder *[description & Recommended Action]* immediately until *[hh:mm] [am/pm]*.	Be Prepared. Visit *{www.Official_Preparedness_Website.gov}* for further information. Prepare or update a Business Continuity and Disaster Recovery plan. Do an exercise.	9
OET-000	CVS	volunteer request	civil issue/concern/hazard	Safety, Civil			CVS	volunteer	☒ Expected	☒ Minor	☒ Likely	Volunteers are requested for *{Details}*. Please report to *[Area] [City] [County] [State] [Date] {www.Official_Web_Site.gov}*	Volunteers are requested for *{Details}*. Please report to *[Area] [City] [County] [State] [Incident_Time] [Date] { {www.Official_Web_Site.gov}*		Volunteers are requested for *{Details}*. Please report to *[Area] [City] [County] [State] {www.Official_Web_Site.gov}*	*{Date} {Incident_Time}* The *{Official_Government_Agency }* has a request for volunteers for *{Description} [Short_Area] [City] [County] [State]*.	Please report to *{Instructions}*. *{www.Official_Web_Site.gov}*	8
OET-000	EAN	National Alert	national hazard	CBRNE	F		EAN	natEan	☒ Immediate	☒ Extreme	☒ Observed	Immediately extreme observed *{Incident_Time}* A National Alert has been issued for your area. *[Further information follows, or further information content]*. Tune to radio or TV broadcaster for more announcements.	Immediately extreme observed *{Incident_Time}* A National Alert has been issued for your area. *[Further information follows, or further information content]*. Tune to radio or TV broadcaster for more announcements.		observed *{Date} {Incident_Time}* A National Alert has been issued for your area. *[Further information follows, or further information content]*. Tune to radio or TV broadcaster for more announcements.	*{Incident_Time} [Further information and {www.Official_Web_Site.gov} if relevant because this could be a nationwide alert]*	Tune to radio or TV broadcaster for more announcements.	2
OET-000	EAT	National Alert Termination	national hazard	Civil, Safety	F		EAT	natEat	☒ Immediate	☒ Extreme	☒ Observed	*[No text to users for this mess*	*[No text to users for this mess*	*[No text to users for this mess*	*The Emergency Action Notification is ended. This is not for user display.*	*{Date} {Incident_Time. This is a terminating message so www.Official_Web_Site.gov} is not relevant}*		2
OET-000	FAE	false alarm emergency	national hazard	Other	F		FAE	falsEm	☒ Expected	☒ Moderate	☒ Observed	*{Incident_Time}* A false alarm observed for *[location]* in *[Short_Area] [City] [County] [State]*. We apologize for any inconvenience.	*{Incident_Time}* A false alarm observed for *[location]* in *[Short_Area] [City] [County] [State]*. We apologize for any inconvenience.		*{Date} {Incident_Time}* A false alarm observed for *[location]* in *[Short_Area] [City] [County] [State]*. We apologize for any inconvenience.	*{Incident_Time}* The *{Official_Government_Agency }* has a false alarm observed notice for *[location]* in *[Short_Area] [City] [County] [State]*.	We apologize for any inconvenience. *{www.Official_Web_Site.gov}*	4

OET-000	FAS	false alarm statement	national hazard	Other	F	(low priority subsequent information)	FAS	falsSt	☒ Past	☒ Moderate	☒ Observed	*{Incident_Time}* A past false alarm was observed in *{Short_Area} [City] [County] [State}*. We apologize for any inconvenience.	*{Incident_Time}* A past false alarm was observed in *{Short_Area} [City] [County] [State}*. We apologize for any inconvenience.		*{Date} {Incident_Time}* A past false alarm was observed in *{Short_Area} [City] [County] [State}*. We apologize for any inconvenience.	*{Incident_Time}* The *{Official_Government_Agency }* has issued a false alarm observed notice for *[location]* in *{Short_Area} [City] [County] [State}*.	We apologize for any inconvenience. *{www.Official_Web_Site.gov}*	5
OET-000	FAW	false alarm warning	national hazard	Other	F		FAW	falsWa	☒ Immediate	☒ Moderate	☒ Observed	Immediately *{Incident_Time}* A false alarm warning was made in *{Short_Area} [City] [County] [State}*. We apologize for any inconvenience.	Immediately*{Incident_Time}* A false alarm observed was made in *{Short_Area} [City] [County] [State}*. We apologize for any inconvenience.	Immediately*{Incident_Time}* A false alarm observed was made in *{Short_Area} [City] [County] [State}*. We apologize for any inconvenience.	Immediately *{Date} {Incident_Time}* A false alarm observed was made in *{Short_Area} [City] [County] [State}*. We apologize for any inconvenience.	Immediately *{Incident_Time}* The *{Official_Government_Agency }* has a false alarm observed for *[location]* in *{Short_Area} [City] [County] [State}*.	We apologize for any inconvenience. *{www.Official_Web_Site.gov}*	3
OET-000	FIW	First Responders warning	safety hazard	Safety		(not for public distribution)	FIW	firstWa	☒ Immediate	☒ Severe	☒ Observed	*[No text to users for this message]*	***[Text only to Firstnet cellphones]*** . Immediately *{Date} {Incident_Time}* A severe warning observed for First Responders in *{Short_Area} [City] [County] [State}. [content]*		***[Text only to Firstnet cellphones]*** . Immediate *{Date} {Incident_Time}* A severe warning observed for First Responders in *{Short_Area} [City] [County] [State}. [content]*	Immediately *{Incident_Time}* The *{Official_Government_Agency }* has observed a severe message for First Responders located in *{Short_Area} [City] [County] [State}. [content]*	If you are not a First Responder, this message may not be applicable to you. *{www.Official_Web_Site.gov}*	2
OET-000	FRV	First Responders advisory	safety hazard	Safety		(not for public distribution)	FRV	firstAd	☒ Expected	☒ Moderate	☒ Observed	*[No text to users for this message]*	***[Text only to Firstnet cellphones]*** . *{Date} {Incident_Time}* An observed moderate *[content]* expected to First Responders located in *{Short_Area} [City] [County] [State}.*		***[Text only to Firstnet cellphones]*** . *{Date} {Incident_Time}* An observed moderate *[content]* expected to First Responders located in *{Short_Area} [City] [County] [State}.*	*{Incident_Time}* The *{Official_Government_Agency }* has an observed moderate *[content]* expected for First Responders located in *{Short_Area} [City] [County] [State} . [content]*	If you are not a First Responder, this message may not be applicable to you. *{www.Official_Web_Site.gov}*	7
OET-000	LAE	local area emergency	civil	Civil, Safety		(maybe category initially unclear)	LAE	localEm	☒ Expected	☒ Severe	☒ Observed	Expected *{Incident_Time}* severe Local Area Emergency observed in *{Short_Area} [City] [County] [State}. [Recommended Action]* until *[endDay] [hh:mm] [am/pm].*	Expected *{Incident_Time}* severe Local Area Emergency observed in *{Short_Area} [City] [County] [State}. [Recommended Action]* until *[endDay] [hh:mm] [am/pm].*		Expected *{Date} {Incident_Time}* severe Local Area Emergency observed in *{Short_Area} [City] [County] [State}. [Recommended Action]* until *[endDay] [hh:mm] [am/pm].*	*{Official_Government_Agency }* expected *{Incident_Time}* severe Local Area Emergency observed in *{Short_Area} [City] [County] [State}. [Recommended Action]* until *[endDay] [hh:mm] [am/pm].*	*{www.Official_Web_Site.gov}*	2
OET-000	NEO	Noncombatant Evacuation Order	national hazard	Other	F		NEO	nonEo	☒ Expected	☒ Extreme	☒ Observed	Expected *{Incident_Time}* This is an extreme noncombatant evacuation order observed from *{Official_Government_Agency } [content].*	Expected *{Incident_Time}* This is an extreme noncombatant evacuation order observed from *{Official_Government_Agency } [content].*	Expected *{Incident_Time}* This is an extreme noncombatant evacuation order observed from *{Official_Government_Agency } [content].*	Expected *{Date} {Incident_Time}* This is an extreme noncombatant evacuation order observed from *{Official_Government_Agency } [content].*	Expected *{Incident_Time}* This is an extreme noncombatant evacuation order observed from *{Official_Government_Agency } [content].*	Evacuate the area promptly! Stay away until further notice. This message will be updated in *{Message_Duration}*, or sooner if needed. For more information, check *{www.Official_Web_Site.gov}* , or tune to local news media. Please do not call *{9_1_1}*, except in an emergency.	4
OET-000	NFA	news flash	national hazard	Other	F		NFA	newsF	☒ Expected	☒ Moderate	☒ Observed		Expected *{Incident_Time}* This is a moderate news flash message observed from *{Official_Government_Agency } [content]*	?	Expected *{Date} {Incident_Time}* This is a moderate news flash message observed from *{Official_Government_Agency } [content]*	*[content].*	*{www.Official_Web_Site.gov}*	3
OET-000	NFE	news flash emergency	national hazard	Other	F		NFE	newsE	☒ Expected	☒ Severe	☒ Observed	Expected *{Incident_Time}* This is an extreme news flash message observed from *{Official_Government_Agency } [content]*	Expected *{Incident_Time}* This is an extreme news flash message observed from *{Official_Government_Agency } [content]*	?	Expected *{Incident_Time}* This is an extreme news flash message observed from *{Official_Government_Agency } [content]*	Expected *{Incident_Time}* This is an extreme news flash message observed from *{Official_Government_Agency } [content]*	*{www.Official_Web_Site.gov}*	2
OET-000	NIC	National Information Center	national hazard	Civil, Safety			NIC	natIc	☒ Expected	☒ Moderate	☒ Observed	Expected *{Incident_Time}* This is a moderate National Information Center message observed *{Content}* . *{Official_Government_Agency }*	Expected *{Incident_Time}* This is a moderate National Information Center message observed *{Content}* . *{Official_Government_Agency }*	`	Expected *{Incident_Time}* This is a moderate National Information Center message observed *{Content}* . *{Official_Government_Agency }*	Expected *{Date} {Incident_Time}* This is a moderate National Information Center message observed *{Content}* . *{Official_Government_Agency }*	*{www.Official_Web_Site.gov may be inappropriate}*	3
OET-000	NIE	National Information Emergency	national hazard	Civil, Safety			NIE	natIe	☒ Immediate	☒ Extreme	☒ Observed	This is an extreme National Information Center Emergency observed. *{Content}* . *{Official_Government_Agency }*	This is an extreme National Information Center Emergency observed. *{Content}* . *{Official_Government_Agency }*		This is an extreme National Information Center Emergency observed. *{Content}* . *{Official_Government_Agency }*	*{Incident_Time}* This is an extreme National Information Center Emergency observed. *{Content}* . *{Official_Government_Agency }*	*{www.Official_Web_Site.gov may be inappropriate}*	1

OET-000	PCR	other; protective clothing required	safety hazard	Safety	(e.g. message to First Responders)	PCR	*pClothe*	☒ Expected	☒ Severe	☒ Likely		***To Firstnet phones only for First Responders.*** A severe protective clothing issue *{Details}* is likely for *{Short_Area} [City} [County] [State}. [Description & Recommended Action]* expected *{Incident_Time}* until *[hh:mm] [am/pm].*		***First Responders.*** A severe protective clothing issue *{Details}* is likely for *{Short_Area} [City} [County] [State}. [Description & Recommended Action]* expected *{Date} {Incident_Time}* until *[hh:mm] [am/pm].*	*{Incident_Time}* The *{Official_Government_Agency }* has a severe protective clothing alert likely for First Responders *[description & Recommended Action]* expected until *[hh:mm] [am/pm].*	*{www.Official_Web_Site.gov}*	5
OET-000	STA	state priority activation	state, province	Civil, Safety	(if legal within country)	STA	statPa	☒ Immediate	☒ Severe	☒ Observed	*{Incident_Time}* A severe State Priority Action notification has been observed for your area. *[Further information follows, or further information content].* Tune to radio or TV broadcaster immediately for more announcements.	*{Incident_Time}* A severe State Priority Action notification has been observed for your area. *[Further information follows, or further information content].* Tune to radio or TV broadcaster immediately for more announcements.		*{Date} {Incident_Time}* A severe State Priority Action notification has been observed for your area. *[Further information follows, or further information content].* Tune to radio or TV broadcaster immediately for more announcements.	*{Incident_Time} [Further information]*	*{www.Official_Web_Site.gov}*	2
OET-001	ISO	active shooter situation	criminal activity	Safety, Security	D	SBA	dangerPersonA	☒ Immediate	☒ Severe	☒ Observed	Immediately *{Incident_Time} {Official_Government_Agency }* observes a severe Active Shooter in *{Short_Area} [City} [County] [State}. [Recommended Action]* until *[endDay] [hh:mm] [am/pm].*	Immediately *{Incident_Time} {Official_Government_Agency }* observes a severe Active Shooter in *{Short_Area} [City} [County] [State}. [Recommended Action]* until *[endDay] [hh:mm] [am/pm].*	Immediately *{Incident_Time} {Official_Government_Agency }* observes a severe Active Shooter in *{Short_Area} [City} [County] [State}. [Recommended Action]* until *[endDay] [hh:mm] [am/pm].*	Immediately *{Date} {Incident_Time} {Official_Government_Agency }* observes a severe Active Shooter in *{Short_Area} [City} [County] [State}. [Recommended Action]* until *[endDay] [hh:mm] [am/pm].*	*{Date} {Incident_Time}* The *{Official_Government_Agency }* observes a severe Active Shooter in *{Short_Area} [City} [County] [State}.* Authorities say *{Suspect's Name}* is wanted for *{Description}.* The suspect is a *{Age}*-years old, *{Gender}* with *{Hair Color}* hair. *{He/She}* was wearing a *{Shirt Description}, {Pants Description},* and *{Other}.* The suspect may be traveling in a *{Year} {Color} {Make} {Model}* with *{Tag_Number} {with spaces},* which was last seen heading *{Direction and Street/City Location}. [Recommended Action]* immediately until *[endDay][hh:mm] [am/pm].*	For your personal safety, you should immediately *[Recommended actions and extended instructions]* . The Active Shooter advisory remains in effect until further notice. This message will be updated in *{Message_Duration}*, or sooner if needed. For more information, check *{www.Official_Web_Site.gov}*, or tune to local news media. Please do not call *{9_1_1}*, except for a serious emergency.	6
OET-002	ISL	administrative activity	testing & system	Other		ADR	Admin	☒ Immediate	☒ Severe	☒ Likely	*{Incident_Time}* severe administrative activity likely in *{Short_Area} [City} [County] [State}. [Recommended Action]* immediately until *[endDay] [hh:mm] [am/pm].*	*{Incident_Time}* severe administrative activity likely in *{Short_Area} [City} [County] [State}. [Recommended Action]* immediately until *[endDay] [hh:mm] [am/pm]. {Official_Government_Agency }*	*{Incident_Time}* severe administrative activity likely in *{Short_Area} [City} [County] [State}. [Recommended Action]* immediately until *[endDay][hh:mm] [am/pm]. {Official_Government_Agency }*	*{Date} {Incident_Time}* severe administrative activity likely in *{Short_Area} [City} [County] [State}. [Recommended Action]* immediately until *[endDay] [hh:mm] [am/pm]. {Official_Government_Agency }*	*{Official_Government_Agency }* has issued an Administrative Update in *{City} {State}* . At *{Incident_Time} {Day}, [Describe the incident, hazard and its consequences]* . This may impact people in *{Area} {City} {County} {State}* , including *{Describe location by reference to obvious geographic features, such as roads and rivers, rather than with abstract descriptions such as a one-mile, 1.8 kyd or 1.6 km radius of some intersection. The preferred method of describing the area should use compass directions and neighborhood and landmark names where appropriate.}.* People in other areas in *{Area} {City} {County}* are not affected at this time. Expiration *{hh:mm} {am/pm}*	For your personal safety, you should immediately *[Recommended actions and extended instructions]* . The administrative test remains in effect until further notice. This message will be updated in *{Message_Duration}*, or sooner if needed. For more information, check *{www.Official_Web_Site.gov}*, or tune to local news media. Please do not call *{9_1_1}*, except for a serious emergency.	8
OET-003	WBA	air hazard	air hazard	Meteorological		WBA	briskW	☒ Immediate	☒ Severe	☒ Observed	*{Incident_Time}* Severe air hazard observed in *{Short_Area} [City} [County] [State}. [Recommended Action]* immediately until *[endDay] [hh:mm] [am/pm].*	*{Incident_Time}* Severe air hazard observed in *{Short_Area} [City} [County] [State}. [Recommended Action]* immediately until *[endday] [hh:mm] [am/pm].*		*{Date} {Incident_Time}* Severe air hazard observed in *{Short_Area} [City} [County] [State}. [Recommended Action]* immediately until *[endDay] [hh:mm] [am/pm].*	The *{Official_Government_Agency }* has an update to the severe air hazard observed in *{City} {County} {State}* . At *{Incident_Time} {Day}, [Describe the incident, hazard and its consequences].* This impacts people in *{Area} {City} {County} {State}* , including *{Describe location by reference to obvious geographic features, such as roads and rivers, rather than with abstract descriptions such as a one-mile, 1.8 kyd or 1.6 km radius of some intersection. The preferred method of describing the area should use compass directions and neighborhood and landmark names where appropriate.}.* People in other areas in *{Area} {City} {County}* are not affected at this time.	For your personal safety, you should immediately *[Recommended actions and extended instructions]* . The Severe air hazard alert remains in effect until further notice. This message will be updated in *{Message_Duration}*, or sooner if needed. For more information, check *{www.Official_Web_Site.gov}*, or tune to local news media. Please do not call *{9_1_1}*, except for a serious emergency.	4

OET-003	AIA	air hazard	aviation hazard	Meteorological, Transport F	e.g. drone	AIA	aviation	☒ Immediate	☒ Severe	☒ Observed	*{Incident_Time}* Severe aviation Air Hazard observed in *{Short_Area} [City] [County] [State]. [Recommended Action]* immediately until *[endDay] [hh:mm] [am/pm].*	*{Incident_Time}* Severe aviation Air Hazard observed in *{Short_Area} [City] [County] [State]. [Recommended Action]* immediately until *[endDay] [hh:mm] [am/pm].*	*{Incident_Time}* Severe aviation Air Hazard observed in *{Short_Area} [City] [County] [State]. [Recommended Action]* immediately until *[endDay] [hh:mm] [am/pm].*	*{Date} {Incident_Time}* Severe aviation Air Hazard observed in *{Short_Area} [City] [County] [State]. [Recommended Action]* immediately until *[endDay]{hh:mm] [am/pm].*	The *{Official_Government_Agency }* has an update to the Severe aviation Air Hazard observed in *{City} {County} {State}*. At *{Incident_Time} {Day}, [Describe the incident, hazard and its consequences]*. This impacts people in *{Area} [City] [County] [State],* including *[Describe location by reference to obvious geographic features, such as roads and rivers, rather than with abstract descriptions such as a one-mile, 1.8 kyd or 1.6 km radius of some intersection. The preferred method of describing the area should use compass directions and neighborhood and landmark names where appropriate.].* People in other areas in *{Area} [City] [County]* are not affected at this time.	For your personal safety, you should expect to *[Recommended actions and extended instructions]*. The Severe aviation Air Hazard alert remains in effect until further notice. This message will be updated in *{Message_Duration}*, or sooner if needed. For more information, check *{www.Official_Web_Site.gov}*, or tune to local news media. Please do not call *{9_1_1}*, except for a serious emergency.	0
OET-004	Z	air quality; ozone	air hazard	Environmental		OZA	ozoA	☒ Expected	☒ Severe	☒ Observed	Expected *{Incident_Time}* A severe ozone issue is observed at *[location]* in *{Short_Area} [City] [County] [State].*	Expected *{Incident_Time}* A severe ozone issue is observed at *[location]* in *{Short_Area} [City] [County] [State].*		Expected *{Date} {Incident_Time}* A severe ozone issue is observed at *[location]* in *{Short_Area} [City] [County] [State].*	*{Official_Government_Agency }* has observed a severe ozone issue at *[location]* in *{Short_Area} [City] [County] [State].*	Please avoid this area or stay indoors. *{www.Official_Web_Site.gov}*	8
OET-004	A	air quality	health hazard	Environmental, Health	e.g. volcanic gases, pollen	AQA	airQuality	☒ Expected	☒ Severe	☒ Likely	Severe air quality hazard likely in *{Short_Area} [City] [County] [State]. [Recommended Action]* expected *{Incident_Time}* until *[hh:mm] [am/pm].*	Severe air quality hazard observed in *{Short_Area} [City] [County] [State]. [Recommended Action]* expected *{Incident_Time}* until *[hh:mm] [am/pm].*	Severe air quality hazard likely in *{Short_Area} [City] [County] [State]. [Recommended Action]* expected *{Incident_Time}* until *[hh:mm] [am/pm]}.*	Severe air quality hazard likely in *{Short_Area} [City] [County] [State]. [Recommended Action]* expected *{Date} {Incident_Time}* until *[hh:mm] [am/pm].*	*{Official_Government_Agency }* has severe air quality hazard is likely in *{City} {County} {State}*. At *{Incident_Time} {Day}, [Describe the incident, hazard and its consequences].* This impacts people in *{Area} [City] [County] [State]* including *[Describe location by reference to obvious geographic features, such as roads and rivers, rather than with abstract descriptions such as a one-mile, 1.8 kyd or 1.6 km radius of some intersection. The preferred method of describing the area should use compass directions and neighborhood*	For your personal safety, you should immediately *[Recommended actions and extended instructions]*. The Air Quality Index (AQI) table (to the right) provides further information. The alert remains in effect until further notice. This message will be updated in *{Message_Duration}*, or sooner if needed. For more information, check *{www.Official_Web_Site.gov}*, or tune to local news media. Please do not call *{9_1_1}*, except for a serious emergency.	0
OET-005	AS	air search	safety hazard	Meteorological		SAS	airSearch	☒ Expected	☒ Severe	☒ Observed	Severe Air Search observed in *{Short_Area} [City] [County] [State]. [Recommended Action]* expected *{Incident_Time}* until *[hh:mm] [am/pm].*	Severe Air Search observed in *{Short_Area} [City] [County] [State]. [Recommended Action]* expected *{Incident_Time}* until *[hh:mm] [am/pm].*	Severe Air Search observed in *{Short_Area} [City] [County] [State]. [Recommended Action]* expected *{Incident_Time}* until *[hh:mm] [am/pm].*	Severe Air Search observed in *{Short_Area} [City] [County] [State]. [Recommended Action]* expected *{Date} {Incident_Time}* until *[hh:mm] [am/pm].*	The *{Official_Government_Agency }* has a severe Air Search observed in *{City} {County} {State}*. At *{Date} {Incident_Time} , [Describe the incident, hazard and its consequences].* This may expect to impact people in *{Area} [City] [County] [State]*, including *[Describe location by reference to obvious geographic features, such as roads and rivers, rather than with abstract descriptions such as a one-mile, 1.8 kyd or 1.6 km radius of some intersection. The preferred method of describing the area should use compass directions and neighborhood and landmark names where appropriate.].* People in other areas in *{Area} [City] [County]* are not affected at this time.	For your personal safety, you should expect to *[Recommended actions and extended instructions]*. The Air Search remains in effect until further notice. This message will be updated in *{Message_Duration}*, or sooner if needed. For more information, check *{www.Official_Web_Site.gov}*, or tune to local news media. Please do not call *{9_1_1}*, except for a serious emergency.	9

OET-006	SH	air stagnation	air hazard	Meteorological		ASG	airStag	☒ Expected	☒ Moderate	☒ Observed		Moderate air stagnation observed in *{Short_Area} {City} {County} {State}. {Recommended Action}* expected *{Incident_Time}* until *{endDay} {hh:mm} {am/pm}.*	Moderate air stagnation observed in *{Short_Area} {City} {County} {State}. {Recommended Action}* expected *{Incident_Time}* until *{endDay} {hh:mm} {am/pm}.*		Moderate air stagnation observed in *{Short_Area} {City} {County} {State}. {Recommended Action}* expected *{Date} {Incident_Time}* until *{endDay} {hh:mm} {am/pm}.*	The *{Official_Government_Agency }* has a moderate air stagnation observed in *{City} {County} {State}*. Expected at *{Date} {Incident_Time} {Day}, {Describe the incident, hazard and its consequences}.* This impacts people in *{Area} {City} {County} {State}*, including *{Describe location by reference to obvious geographic features, such as roads and rivers, rather than with abstract descriptions such as a one-mile, 1.8 kyd or 1.6 km radius of some intersection. The preferred method of describing the area should use compass directions and neighborhood and landmark names where appropriate.}*. People in other areas in *{Area} {City} {County}* are not affected at this time.	*{Recommended Action}* expected *{Incident_Time}* until *{endDay} {hh:mm} {am/pm}. {www.Official_website.gov}*	8
OET-007	C	aircraft crash	aviation hazard	Transport		APW	aircraftCras	☒ Immediate	☒ Extreme	☒ Observed		Extreme aircraft crash observed in *{Short_Area} {City} {County} {State}. {Recommended Action}* immediately *{Incident_Time}* until *{hh:mm} {am/pm}.*	Extreme aircraft crash observed in *{Short_Area} {City} {County} {State}. {Recommended Action}* immediately *{Incident_Time}* until *{hh:mm} {am/pm}.*	Extreme aircraft crash observed in *{Short_Area} {City} {County} {State}. {Recommended Action}* immediately *{Incident_Time}* until *{hh:mm} {am/pm}.*	Extreme aircraft crash observed in *{Short_Area} {City} {County} {State}. {Recommended Action}* immediately *{Date} {Incident_Time}* until *{hh:mm} {am/pm}.*	The *{Official_Government_Agency }* has observed an extreme aircraft crash in *{Area} {City} {County} {State}*. At *{Date} {Incident_Time} {Day}, {Describe the incident, hazard and its consequences}.* This immediately impacts people in *{Area} {City} {County} {State}*, including *{Describe location by reference to obvious geographic features, such as roads and rivers, rather than with abstract descriptions such as a one-mile, 1.8 kyd or 1.6 km radius of some intersection. The preferred method of describing the area should use compass directions and neighborhood and landmark names where appropriate.}*. People in other areas in *{Area} {City} {County}* are not affected at this time.	For your personal safety, you should immediately avoid the crash location. *{Recommended actions and extended instructions}*. The aircraft crash warning remains in effect until further notice. This message will be updated in *{Message_Duration}*, or sooner if needed. For more information, check *{www.Official_Web_Site.gov}*, or tune to local news media. Please do not call *{9_1_1}*, except for a serious emergency.	3
OET-008	I	aircraft Incident	aviation hazard	Transport		AIS	aircraft	☒ Immediate	☒ Severe	☒ Observed		Severe aircraft incident observed in *{Short_Area} {City} {County} {State}. {Recommended Action}* immediately *{Incident_Time}* until *{hh:mm} {am/pm}.*	Severe aircraft incident observed in *{Short_Area} {City} {County} {State}. {Recommended Action}* immediately *{Incident_Time}* until *{hh:mm} {am/pm}.*	Severe aircraft incident observed in *{Short_Area} {City} {County} {State}. {Recommended Action}* immediately *{Incident_Time}* until *{hh:mm} {am/pm}.*	Severe aircraft incident observed in *{Short_Area} {City} {County} {State}. {Recommended Action}* immediately *{Date} {Incident_Time}* until *{hh:mm} {am/pm}.*	*{Official_Government_Agency }* has observed a severe aircraft incident alert in *{City} {County} {State}*. At *{Incident_Time} {Day}, {Describe the incident, hazard and its consequences}*. This impacts people in *{Area} {City} {County} {State}*, including *{Describe location by reference to obvious geographic features, such as roads and rivers, rather than with abstract descriptions such as a one-mile, 1.8 kyd or 1.6 km radius of some intersection. The preferred method of describing the*	For your personal safety, you should immediately avoid the incident location. *{Recommended actions and extended instructions}*. The aircraft incident statement remains in effect until further notice. Also the flying of any drones is prohibited in this area. This message will be updated in *{Message_Duration}*, or sooner if needed. For more information, check *{www.Official_Web_Site.gov}*, or tune to local news media. Please do not call *{9_1_1}*, except for a serious emergency.	4
OET-009	P	airport closure	aviation hazard	Transport		APA	airportClose	☒ Immediate	☒ Severe	☒ Observed		Severe airport closure observed in *{location}* in *{Short_Area} {City} {County} {State}. {Recommended Action}* immediately *{Incident_Time}* until *{hh:mm} {am/pm}.*	Severe airport closure observed in *{location}* in *{Short_Area} {City} {County} {State}. {Recommended Action}* immediately *{Incident_Time}* until *{hh:mm} {am/pm}.*	Severe airport closure observed in *{location}* in *{Short_Area} {City} {County} {State}. {Recommended Action}* immediately *{Incident_Time}* until *{hh:mm} {am/pm}.*	Severe airport closure observed in *{location}* in *{Short_Area} {City} {County} {State}. {Recommended Action}* immediately *{Date} {Incident_Time}* until *{hh:mm} {am/pm}.*	*{Official_Government_Agency }* has a severe airport closure observed in *{City} {County} {State}*. At *{Incident_Time} {Day}, {Describe the incident, hazard and its consequences}.* This may impact people in *{Area} {City} {County} {State}*, including *{Describe location by reference to obvious geographic features, such as roads and rivers, rather than with abstract descriptions such as a one-mile, 1.8 kyd or 1.6 km radius of some intersection. The preferred method of describing the area should use compass*	For your personal safety, you should immediately avoid the airport *{location}*. *{Recommended actions and extended instructions}*. The airport closure advisory remains in effect until further notice. Also the flying of any drones is prohibited in this area. This message will be updated in *{Message_Duration}*, or sooner if needed. For more information, check *{www.Official_Web_Site.gov}*, or tune to local news media. Please do not call *{9_1_1}*, except for a serious emergency.	3

OET-010	S	airspace closure	aviation hazard	Transport		ASA	airspaceClos	☒ Immediate	☒ Severe	☒ Observed	Severe airspace closure of *[location]* observed in *[Short_Area] [City] [County] [State]. [Recommended Action]* immediately *[Incident_Time]* until *[hh:mm] [am/pm]*.	Severe airspace closure of *[location]* observed in *[Short_Area] [City] [County] [State]. [Recommended Action]* immediately *[Incident_Time]* until *[hh:mm] [am/pm]*.	Severe airspace closure of *[location]* observed in *[Short_Area] [City] [County] [State]. [Recommended Action]* immediately *[Incident_Time]* until *[hh:mm] [am/pm]*.	Severe airspace closure of *[location]* observed in *[Short_Area] [City] [County] [State]. [Recommended Action]* immediately *[Date] [Incident_Time]* until *[hh:mm] [am/pm]*.	*[Official_Government_Agency]* has a severe airspace closure in *[City] [County] [State]* . At *[Incident_Time] [Day], [Describe the incident, hazard and its consequences]*. This may impact people in *[Area] [City] [County] [State]* , including *[Describe location by reference to obvious geographic features, such as roads and rivers, rather than with abstract descriptions such as a one-mile, 1.8 kyd or 1.6 km radius of some intersection. The preferred method of describing the [Official_Government_Agency]* observed a severe airspace restriction likely in *[City] [County] [State]* . At *[Incident_Time] [Day], [Describe the incident, hazard and its consequences]* . This may immediately impact people in *[Area] [City] [County] [State]* , including *[Describe location by reference to obvious geographic features, such as roads and rivers, rather than with abstract descriptions such as a one-mile, 1.8 kyd or 1.6 km radius of some intersection. The preferred method of*	For your personal safety, you should immediately avoid the airport location. Also the flying of any drones is prohibited in this area. *[Recommended actions and extended instructions]* . The airspace closure remains in effect until further notice. This message will be updated in *[Message_Duration]* , or sooner if needed. For more information, check *[www.Official_Web_Site.gov]* , or tune to local news media. Please do not call *[9_1_1]*, except for a serious emergency.	3
OET-011	R	airspace restriction	aviation hazard	Transport	e.g. large balloon	ABW	balloW	☒ Immediate	☒ Severe	☒ Observed		Severe airspace restriction of *[location]* observed in *[Short_Area] [City] [County] [State]. [Recommended Action]* immediately *[Incident_Time]* until *[hh:mm] [am/pm]*.	Severe airspace restriction of *[location]* observed in *[Short_Area] [City] [County] [State]. [Recommended Action]* immediately *[Incident_Time]* until *[hh:mm] [am/pm]*.	Severe airspace restriction of *[location]* observed in *[Short_Area] [City] [County] [State]. [Recommended Action]* immediately *[Date] [Incident_Time]* until *[hh:mm] [am/pm]*.		For your personal safety, you should immediately avoid the airport *[location]* . Also the flying of any drones is prohibited in this area. *[Recommended actions and extended instructions]* . The airspace restriction warning remains in effect until further notice. This message will be updated in *[Message_Duration]* , or sooner if needed. For more information, check *[www.Official_Web_Site.gov]* , or tune to local news media. Please do not call *[9_1_1]*, except for a serious emergency.	1
OET-012		ambulance	health issue	Health		HEA	ambulance	☒ Expected	☒ Severe	☒ Likely	Severe ambulance issue likely in *[location] [Short_Area] [City] [County] [State]. [Recommended Action]* expected *[Incident_Time]* until *[endday] [hh:mm] [am/pm]*.	Severe ambulance issue likely in *[location] [Short_Area] [City] [County] [State]. [Recommended Action]* expected *[Incident_Time]* until *[endDay] [hh:mm] [am/pm]*.	Severe ambulance issue likely in *[location] [Short_Area] [City] [County] [State]. [Recommended Action]* expected *[Incident_Time]* until *[endDay] [hh:mm] [am/pm]*.	Severe ambulance issue likely in *[location] [Short_Area] [City] [County] [State]. [Recommended Action]* expected *[Date] [Incident_Time]* until *[endDay]] [hh:mm] [am/pm]*.	*[Official_Government_Agency]* has a severe ambulance issue likely in *[location] [Short_Area] [City] [County] [State]. [Recommended Action]* expected *[Incident_Time]*	*[www.Official_website.gov]*	3
OET-013		animal disease	health issue	Health	see agricultural emergency	ADE	animalDiseas	☒ Expected	☒ Moderate	☒ Observed	*[Incident_Time]* Moderate animal disease observed in *[Short_Area] [City] [County] [State]. [Recommended Action]* expected until *[hh:mm] [am/pm]*.	*[Incident_Time]* Moderate animal disease observed in *[Short_Area] [City] [County] [State]. [Recommended Action]* expected until *[hh:mm] [am/pm]*.	*[Incident_Time]* Moderate animal disease observed in *[Short_Area] [City] [County] [State]. [Recommended Action]* expected until *[hh:mm] [am/pm]]*.	*[Date] [Incident_Time]* Moderate animal disease observed in *[Short_Area] [City] [County] [State]. [Recommended Action]* expected until *[hh:mm] [am/pm]*.	*[Official_Government_Agency]* has observed a moderate animal disease issue in *[City] [County] [State]* . Expected at *[Incident_Time] [Day], [Describe the incident, hazard and its consequences]* . This may impact people in *[Area] [City] [County] [State]* , including *[Describe location by reference to obvious geographic features, such as roads and rivers, rather than with abstract descriptions such as a one-mile, 1.8 kyd or 1.6 km radius of some*	For the Agricultural Emergency or Animal Health, you should expect to *[Recommended actions and extended instructions]* . The animal disease emergency remains in effect until further notice. This message will be updated in *[Message_Duration]*, or sooner if needed. For more information, check *[www.Official_Web_Site.gov]* , or tune to local news media. Please do not call *[9_1_1]*, except for a serious emergency.	5
OET-014		animal feed	health issue	Health		AFS	animalFeed	☒ Expected	☒ Moderate	☒ Observed	*[Incident_Time]* Moderate animal feed emergency observed in *[Short_Area] [City] [County] [State]. [Recommended Action]* expected until *[endDate] [hh:mm] [am/pm]* .	*[Incident_Time]* Moderate animal feed emergency observed in *[Short_Area] [City] [County] [State]. [Recommended Action]* expected until *[endDate] [hh:mm] [am/pm]* .	*[Incident_Time]* Moderate animal feed emergency observed in *[Short_Area] [City] [County] [State]. [Recommended Action]* expected until *[endDate] [hh:mm] [am/pm]* .	*[Date] [Incident_Time]* Moderate animal feed emergency observed in *[Short_Area] [City] [County] [State]. [Recommended Action]* expected until *[endDate] [hh:mm] [am/pm]* .	*[Incident_Time]* The *[Official_Government_Agency]* has a moderate animal feed emergency observed in *[Short_Area] [City] [County] [State]. [Recommended Action]* expected until *[endDate] [hh:mm] [am/pm]* .	For the Animal feed Emergency , you should expect to *[Recommended actions and extended instructions]* . The Animal feed Emergency remains in effect until further notice. This message will be updated in *[Message_Duration]*, or sooner if needed. For more information, check *[www.Official_Web_Site.gov]* , or tune to local news media. Please do not call *[9_1_1]*, except for a serious emergency.	0

OET-015		animal health issue	health issue	Health			AGS	animalHealth	☒ Expected	☒ Severe	☒ Observed	*{Incident_Time}* Severe animal health issue observed in *{Short_Area} [City] [County] [State]. [Recommended Action]* expected until *[hh:mm] [am/pm] [day]* .	*{Incident_Time}* Severe animal health issue observed in *{Short_Area} [City] [County] [State]. [Recommended Action]* expected until *[hh:mm] [am/pm] [day]* .	*{Incident_Time}* Severe animal health issue observed in *{Short_Area} [City] [County] [State]. [Recommended Action]* expected until *[hh:mm] [am/pm] [day]* .	*{Date} {Incident_Time}* Severe animal health issue observed in *{Short_Area} [City] [County] [State]. [Recommended Action]* expected until *[hh:mm] [am/pm] [day]* .	The *{Official_Government_Agency }* has a severe animal health issue observed in *{Area}{City} [County] [State]* . Expected at *{Incident_Time} {Day}. [Describe the incident, hazard and its consequences].* This may impact people in *{Area} [City] [County] [State]* , including *[Describe location by reference to obvious geographic features, such as roads and rivers, rather than with abstract descriptions such as a one-mile, 1.8 kyd or 1.6 km radius of some intersection. The preferred method of describing the area should use compass directions and neighborhood and landmark names where appropriate.].* People in other areas in *{Area} [City] [County]* are not affected at this time.	For the animal health issue, you should expect to *[Recommended actions and extended instructions]* . The animal health issue remains in effect until further notice. This message will be updated in *{Message_Duration}* , or sooner if needed. For more information, check *{www.Official_Web_Site.gov}* , or tune to local news media. Please do not call *{9_1_1}*, except for a serious emergency.	9
OET-016	W	arctic outflow	temperature hazard	Meteorological	E		TEA	arcticOut	☒ Expected	☒ Severe	☒ Observed	*{Incident_Time}* Severe arctic outflow cold observed in *{Short_Area} [City] [County] [State]. [Recommended Action]* expected until *[hh:mm] [am/pm] [Day].*	*{Incident_Time}* Severe arctic outflow cold observed in *{Short_Area} [City] [County] [State]. [Recommended Action]* expected until *[hh:mm] [am/pm] [Day].*		*{Date} {Incident_Time}* Severe arctic outflow cold observed in *{Short_Area} [City] [County] [State]. [Recommended Action]* expected until *[hh:mm] [am/pm] [Day].*	The *{Official_Government_Agency }* has a severe arctic outflow cold observed in *{Area} {City} [County] [State]* . Expected at *{Incident_Time} {Day}. [Describe the incident, hazard and its consequences]* . This impacts people in *{Area} [City] [County] [State]* , including *[Describe location by reference to obvious geographic features, such as roads and rivers, rather than with abstract descriptions such as a one-mile, 1.8 kyd or 1.6 km radius of some intersection. The preferred method of describing the area should use compass directions and neighborhood and landmark names where appropriate.].*	This cold temperature can have a greater impact with higher velocity winds. These may occur in streets in the wind direction adjacent to tall buildings. Please dress adequately for these temperatures. *{www.Official_website.gov}*	9
OET-017		ashfall	air hazard; marine, aviation	Geological; Health; Meteorological; Safety; Transport	F	e.g. volcanic ash	VAW	volcanicAsh	☒ Expected	☒ Severe	☒ Likely	*{Incident_Time}* Severe ashfall likely in *{Short_Area} [City] [County] [State]. [Recommended Action]* immediately until *[hh:mm] [am/pm] [Day].*	*{Incident_Time}* Severe ashfall likely in *{Short_Area} [City] [County] [State]. [Recommended Action]* immediately until *[hh:mm] [am/pm] [Day].*	*{Incident_Time}* Severe ashfall likely in *{Short_Area} [City] [County] [State]. [Recommended Action]* immediately until *[hh:mm] [am/pm] [Day].*	*{Date} {Incident_Time}* Severe ashfall likely in *{Short_Area} [City] [County] [State]. [Recommended Action]* immediately until *[hh:mm] [am/pm] [Day].*	The *{Official_Government_Agency }* has a severe ashfall is likely in *{Area} {City} [County] {State}* . Immediately at *{Incident_Time} {Day}, [Describe the incident, hazard and its consequences].* This impacts people in *{Area}* including *[Describe location by reference to obvious geographic features, such as roads and rivers, rather than with abstract descriptions such as a one-mile, 1.8 kyd or 1.6 km radius of some intersection. The preferred method of describing the area should use compass directions and neighborhood and landmark names where appropriate.]* People in other areas in *{Area} [City] [County]* are not affected at this time.	For your personal safety, you should immediately use masks when outdoors. Vehicle air filters and HVAC condensers' may become clogged. Evaporators may become contaminated. Driving needs more caution. *[Recommended actions and extended instructions]* . The Air Quality Index (AQI) table (to the right) provides further information. The alert remains in effect until further notice. This message will be updated in *{Message_Duration}* , or sooner if needed. For more information, check *{www.Official_Web_Site.gov},* or tune to local news media. Please do not call *{9_1_1}*, except for a serious emergency.	4

OET-018	A	avalanche; A	.	Geological			AVA	avalanche	☒ Expected	☒ Extreme	☒ Likely	*{Incident_Time}* Severe avalanche hazard likely in *{Short_Area} [City] [County] [State]. [Recommended Action]* immediately until *[hh:mm] [am/pm] [Day].*	*{Incident_Time}* Severe avalanche hazard likely in *{Short_Area} [City] [County] [State]. [Recommended Action]* immediately until *[hh:mm] [am/pm] [Day].*	*{Incident_Time}* Severe avalanche hazard likely in *{Short_Area} [City] [County] [State]. [Recommended Action]* immediately until *[hh:mm] [am/pm] [Day].*	*{Incident_Time}* Severe avalanche hazard likely in *{Short_Area} [City] [County] [State]. [Recommended Action]* immediately until *[hh:mm] [am/pm] [Day].*	The *{Official_Government_Agency }* has a severe avalanche hazard is likely in *{Area} {City} [County] {State}*. At *{Date} {Incident_Time} {Day}, {Describe the incident, hazard and its consequences}*. This may impact people in *{Area} [City] [County] [State}* including *{Describe location by reference to obvious geographic features, such as roads and rivers, rather than with abstract descriptions such as a one-mile, 1.8 kyd or 1.6 km radius of some intersection. The preferred method of describing the area should use compass directions and neighborhood and landmark names where appropriate.}* People in other areas in *{Area} [City] [County}* are not affected at this time.	For your safety you should avoid the area until further notice. The avalanche emergency warning remains in effect until further notice. This message will be updated in *{Message_Duration}*, or sooner if needed. For more information, check *{www.Official_Web_Site.gov}*, or tune to local news media. Please do not call *{9_1_1}*, except for a serious emergency.	2
OET-018	W	avalanche; W	.	Geological			AVW	avalanche	☒ Immediate	☒ Extreme	☒ Observed	*{Incident_Time}* Severe avalanche hazard observed in *{Short_Area} [City] [County] [State]. [Recommended Action]* immediately until *[hh:mm] [am/pm] [endDay].*	*{Incident_Time}* Severe avalanche hazard observed in *{Short_Area} [City] [County] [State]. [Recommended Action]* immediately until *[hh:mm] [am/pm] [endDay].*	*{Incident_Time}* Severe avalanche hazard observed in *{Short_Area} [City] [County] [State]. [Recommended Action]* immediately until *[hh:mm] [am/pm] [endDay].*	*{Incident_Time}* Severe avalanche hazard observed in *{Short_Area} [City] [County] [State]. [Recommended Action]* immediately until *[hh:mm] [am/pm] [endDay].*	The *{Official_Government_Agency }* has a severe avalanche hazard is observed in *{Area} {City} [County] {State}*. At *{Date} {Incident_Time} {Day}, {Describe the incident, hazard and its consequences}*. This may impact people in *{Area} [City] [County] [State}* including *{Describe location by reference to obvious geographic features, such as roads and rivers, rather than with abstract descriptions such as a one-mile, 1.8 kyd or 1.6 km radius of some intersection. The preferred method of describing the area should use compass directions and neighborhood and landmark names where appropriate.}* People in other areas in *{Area} [City] [County}* are not affected at this time.	For your safety you should avoid the area until further notice. The avalanche emergency warning remains in effect until further notice. This message will be updated in *{Message_Duration}*, or sooner if needed. For more information, check *{www.Official_Web_Site.gov}*, or tune to local news media. Please do not call *{9_1_1}*, except for a serious emergency.	1
OET-019	NOTAM	aviation hazard	aviation hazard	Transport	F	(US FAA)	ABA	notam	☒ Immediate	☒ Extreme	☒ Observed		Immediately *{Date} {Incident_Time}* an extreme Notice to Airmen (NOTAM) is observed by the *{Official_Government_Agency }. [This contains the details]*.	Immediately *{Date} {Incident_Time}* an extreme Notice to Airmen (NOTAM) is observed by the *{Official_Government_Agency }. [This contains the details]*.	Immediately *{Date} {Incident_Time}* an extreme Notice to Airmen (NOTAM) is observed by the *{Official_Government_Agency }. [This contains the details]*.		*[If appropriate, insert the content here including {www.Official_website.gov}]*		4
OET-020	S	aviation security	aviation hazard	Transport			AVS	*aviationSec*	☒ Immediate	☒ Extreme	☒ Likely	Immediately *{Incident_Time}* an extreme aviation security issue is likely by the *{Official_Government_Agency }. [This contains the details]*.	Immediately *{Incident_Time}* an extreme aviation security issue is likely by the *{Official_Government_Agency }. [This contains the details]*.	Immediately *{Date} {Incident_Time}* an extreme aviation security issue is likely by the *{Official_Government_Agency }. [This contains the details]*.	Immediately *{Incident_Time}* an extreme aviation security issue is likely by the *{Official_Government_Agency }. [This contains the details]*.		*[If appropriate, insert the content here including {www.Official_website.gov}]*		6
OET-021		beach hazard	marine	Transport	F	(e.g. sharks)	BEW	beaHaz	☒ Expected	☒ Severe	☒ Observed	A severe beach hazard observed in *{Short_Area} [City] [County] [State]. [Recommended Action]* expected *{Incident_Time}* until *[hh:mm] [am/pm].*	A severe beach hazard is observed in *{Short_Area} [City] [County] [State]. [Recommended Action]* expected *{Incident_Time}* until *[hh:mm] [am/pm].*	A severe beach hazard is observed in *{Short_Area} [City] [County] [State]. [Recommended Action]* expected *{Incident_Time}* until *[hh:mm] [am/pm].*	A severe beach hazard is observed in *{Short_Area} [City] [County] [State]. [Recommended Action]* expected *{Date} {Incident_Time}* until *[hh:mm] [am/pm].*	The *{Official_Government_Agency }* has a severe beach hazard observed in *{Area} {City} [County] {State}*. At *{Incident_Time} {Day}, {Describe the incident, hazard and its consequences}*. This may impact people in *{Area} [City] [County] {State}* including *{Describe location by reference to obvious geographic features, such as roads and rivers, rather than with abstract descriptions such as a one-mile, 1.8 kyd or 1.6 km radius of some intersection. The preferred method of describing the area should use compass directions and neighborhood and landmark names where appropriate.}* People in other areas in *{Area} [City] [County}* are not affected at this time.	For your safety you should avoid going into the water. For more information, check *{www.Official_Web_Site.gov}*, or tune to local news media. Please do not call *{9_1_1}*, except for a serious emergency.	7

OET-022		biological	biological hazard	CBRNE		BHW	biological	☒ Expected	☒ Severe	☒ Likely	A severe biological hazard likely in *{Short_Area} {City} {County} {State}. {Description & Recommended Action}* expected *{Incident_Time}* until *{hh:mm} {am/pm}.*	A severe biological hazard is likely in *{Short_Area} {City} {County} {State}. {Description & Recommended Action}* expected *{Incident_Time}* until *{hh:mm} {am/pm}.*	A severe biological hazard is likely in *{Short_Area} {City} {County} {State}. {Description & Recommended Action}* expected *{Incident_Time}* until *{hh:mm} {am/pm}.*	A severe biological hazard is likely in *{Short_Area} {City} {County} {State}. {Description & Recommended Action}* expected *{Date} {Incident_Time}* until *{hh:mm} {am/pm}.*	The *{Official_Government_Agency}* has a severe likely biological hazard is expected in *{Area} {City} {State}* . At *{Incident_Time} {Day}, {Describe the incident, hazard and its consequences}.* This impacts people in *{Area} {City} {County} {State}* including *{Describe location by reference to obvious geographic features, such as roads and rivers, rather than with abstract descriptions such as a one-mile, 1.8 kyd or 1.6 km radius of some intersection. The preferred method of describing the area should use compass directions and neighborhood and landmark names where appropriate.}* People in other areas in *{Area} {City} {County}* are not affected at this time.	For your safety, you should avoid the area and/or take appropriate protective measures *{describe_measures}* . For more information, check *{www.Official_Web_Site.gov}* , or tune to local news media. Please do not call *{9_1_1}*, except for a serious emergency.	3
OET-023		blizzard	winter weather	Meteorological	E		BZW	blizzard	☒ Expected	☒ Severe	☒ Likely	A severe blizzard likely in *{Short_Area} {City} {County} {State}. {Description & Recommended Action}* expected *{Incident_Time}* until *{hh:mm} {am/pm}.*	A severe blizzard is likely in *{Short_Area} {City} {County} {State}. {Description & Recommended Action}* expected *{Incident_Time}* until *{hh:mm} {am/pm}.*		A severe blizzard is likely in *{Short_Area} {City} {County} {State}. {Description & Recommended Action}* expected *{Date} {Incident_Time}* until *{hh:mm} {am/pm}.*	The *{Official_Government_Agency}* has a severe likely blizzard in *{Area} {City} {County} {State}* . Expected at *{Incident_Time} {Day}, {Describe the incident, hazard and its consequences}.* This impacts people in *{Area} {City} {County} {State}* including *{Describe location by reference to obvious geographic features, such as roads and rivers, rather than with abstract descriptions such as a one-mile, 1.8 kyd or 1.6 km radius of some intersection. The preferred method of describing the area should use compass directions and neighborhood and landmark names where appropriate.}*	For your safety your should dress suitably for a blizzard. Driving is best avoided if possible. Snow Emergency parking restrictions are in effect. Icy and slippery conditions may occur, which is a driving hazard, and may even be a walking hazard. Motorcycle riding is dangerous. *{www.Official_Web_Site.gov}*	3
OET-024		blood supply	health issue	Health			HEB	bloodSupply	☒ Expected	☒ Severe	☒ Likely	A severe blood supply shortage is likely in *{Short_Area} {City} {County} {State}. {Description & Recommended Action}* expected *{Incident_Time}* until *{hh:mm} {am/pm}.*	A severe blood supply shortage is likely in *{Short_Area} {City} {County} {State}. {Description & Recommended Action}* expected *{Incident_Time}* until *{hh:mm} {am/pm}.*	A severe blood supply shortage is likely in *{Short_Area} {City} {County} {State}. {Description & Recommended Action}* expected *{Incident_Time}* until *{hh:mm} {am/pm}.*	A severe blood supply shortage is likely in *{Short_Area} {City} {County} {State}. {Description & Recommended Action}* expected *{Date} {Incident_Time}* until *{hh:mm} {am/pm}.*	The *{Official_Government_Agency}* has a severe blood supply shortage likely in *{City} {County} {State}* . Expected at *{Incident_Time} {Day}, {Describe the incident, hazard and its consequences}.* This may impact people in *{Area} {City} {County} {State}* including *{Describe location by reference to obvious geographic features, such as roads and rivers, rather than with abstract descriptions such as a one-mile, 1.8 kyd or 1.6 km radius of some intersection. The preferred method of describing the area should use compass directions and neighborhood and landmark names where appropriate.}*	Blood and plasma (apheresis) donors are welcome to check the blood donation offices to schedule an appointment. *{www.Official_Web_Site.gov}*	5

OET-025		blowing dust	air hazard	Meteorological			SAA	dustBlow	☒ Expected	☒ Severe	☒ Likely	Severe blowing dust is likely in *{Short_Area} [City] [County] [State]. [Description & Recommended Action]* expected *{Incident_Time}* until *[hh:mm] [am/pm].*	Severe blowing dust is likely in *{Short_Area} [City] [County] [State]. [Description & Recommended Action]* expected *{Incident_Time}* until *[hh:mm] [am/pm].*	Severe blowing dust is likely in *{Short_Area} [City] [County] [State]. [Description & Recommended Action]* expected *{Incident_Time}* until *[hh:mm] [am/pm].*	Severe blowing dust is likely in *{Short_Area} [City] [County] [State]. [Description & Recommended Action]* expected *{Date} {Incident_Time}* until *[hh:mm] [am/pm].*	The *{Official_Government_Agency }* has a severe blowing dust likely in *{Area} {City} {County} {State}*. At *{Incident_Time} {Day}, [Describe the incident, hazard and its consequences].* This impacts people in *{Area} [City] [County] {State}* including *[Describe location by reference to obvious geographic features, such as roads and rivers, rather than with abstract descriptions such as a one-mile, 1.8 kyd or 1.6 km radius of some intersection. The preferred method of describing the area should use compass directions and neighborhood and landmark names where appropriate.]*	The use of masks may be preferable. HVAC evaporators may become contaminated and condensers become clogged. *{www.Official_Web_Site.gov}*	6
OET-026		blowing snow	winter weather	Meteorological	E		BSW	blowingSnow	☒ Expected	☒ Severe	☒ Likely	Severe blowing snow hazard is likely in *{Short_Area} [City] [County] [State]. [Description & Recommended Action]* likely *{Incident_Time}* until *[hh:mm] [am/pm].*	Severe blowing snow hazard is likely in *{Short_Area} [City] [County] [State]. [Description & Recommended Action]* likely *{Incident_Time}* until *[hh:mm] [am/pm].*		Severe blowing snow hazard is likely in *{Short_Area} [City] [County] [State]. [Description & Recommended Action]* likely *{Date} {Incident_Time}* until *[hh:mm] [am/pm].*	The *{Official_Government_Agency }* has a severe blowing snow likely in *{City} {County} {State}*. Expected at *{Incident_Time} {Day}, [Describe the incident, hazard and its consequences].* This impacts people in *{Area} [City] [County] {State}* including *[Describe location by reference to obvious geographic features, such as roads and rivers, rather than with abstract descriptions such as a one-mile, 1.8 kyd or 1.6 km radius of some intersection. The preferred method of describing the area should use compass directions and neighborhood and landmark names where appropriate.]*	For your safety your should dress suitably for a snowstorm. Driving is best avoided if possible. Snow Emergency parking restrictions are in effect. Icy and slippery conditions may occur, which is a driving hazard, and may even be a walking hazard. Motorcycle riding may be dangerous. *{www.Official_Web_Site.gov}*	9
OET-027		blue-green algae	water hazard	Environmental			WQA	blueGrnAlgae	☒ Immediate	☒ Extreme	☒ Observed	*{Incident_Time}* Blue-green algae are an observed extreme potable water hazard. This impacts people immediately in *{Area} [City] [County] [State].{Recommended Action}* immediately until *[hh:mm].*	*{Incident_Time}* Blue-green algae are an observed extreme potable water hazard. This impacts people immediately in *{Area} [City] [County] [State].{Recommended Action}* immediately until *[hh:mm].*	*{Incident_Time}* Blue-green algae are an observed extreme potable water hazard. This impacts people immediately in *{Area} [City] [County] [State].{Recommended Action}* immediately until *[hh:mm].*	*{Date} {Incident_Time}* Blue-green algae are an observed extreme potable water hazard. This impacts people immediately in *{Area} [City] [County] [State].{Recommended Action}* immediately until *[hh:mm].*	Immediately *{Incident_Time}* the *{Official_Government_Agency }* has a Do-Not-Use water order for the *{Area} [City] [County] [State]* area because an observed extremely dangerous blue-green algae contaminated the public drinking water supply. This impacts all public water customers of the *{description of organization}.*	For your safety, you should not to use, drink, cook with, bathe, or wash with tap water from *{Description of organization}* water supply until further notice. The Do-Not-Use tap water warning remains in effect until further notice. This message will be updated in 3-hours, or sooner if needed. For more information, check *{www.Official_Web_Site.gov}* , or tune to local news media. Please do not call *{9_1_1}*, except to report a serious emergency.	9
OET-028		bomb threat	criminal activity	CBRNE	D		SBW	dangerPerson	☒ Immediate	☒ Extreme	☒ Likely	*{Incident_Time}* An extreme bomb threat is likely for *[location]* in *{Short_Area} [City] [County] [State]. {Official_Government_Agency }* immediately until *[hh:mm].*	*{Incident_Time}* An extreme bomb threat is likely for *[location]* in *{Short_Area} [City] [County] [State]. {Official_Government_Agency }* immediately until *[hh:mm].*	*{Incident_Time}* An extreme bomb threat is likely for *[location]* in *{Short_Area} [City] [County] [State]. {Official_Government_Agency }* immediately until *[hh:mm].*	*{Date} {Incident_Time}* An extreme bomb threat is likely for *[location]* in *{Short_Area} [City] [County] [State]. {Official_Government_Agency }* immediately until *[hh:mm].*	Immediately *{Incident_Time}* The *{Official_Government_Agency }* has an extreme bomb threat likely. People in *[location]* in *{Short_Area} [City] [County] [State]* should stay indoors because of a *{Description}*.	Lock your doors and windows. Only open the door for uniformed police until further notice. You should not travel in, from, or through the area. People outside the area should avoid the area. The shelter in place advisory remains in effect until further notice. This message will be updated in 3-hours, or sooner if needed. For more information, check *{www.Official_Web_Site.gov}* , or tune to local news media. Please do not call *{9_1_1}*, except for a serious emergency, or you see or have information about the suspect.	1

OET-029		bridge closure	road hazard	Transport			RBA	bridgeClose	☒ Immediate	☒ Extreme	☒ Observed	*{Incident_Time}* An extreme bridge closure is observed at *[location]* in *{Short_Area} [City] [County] [State}*. Please plan an alternative route. Closure immediately until *[hh:mm] [am/pm] [Day]*.	*{Incident_Time}* An extreme bridge closure is observed at *[location]* in *{Short_Area} [City] [County] [State}*. Please plan an alternative route. Closure immediately until *[hh:mm] [am/pm] [Day]*.	*{Incident_Time}* An extreme bridge closure is observed at *[location]* in *{Short_Area} [City] [County] [State}*. Please plan an alternative route. Closure immediately until *[hh:mm] [am/pm] [Day]*.	*{Date} {Incident_Time}* An extreme bridge closure is observed at *[location]* in *{Short_Area} [City] [County] [State}*. Please plan an alternative route. Closure immediately until *[hh:mm] [am/pm] [Day]*.	The *{Official_Government_Agency }* has an immediate extreme bridge closure observed at *[location]* in *{City} [County] {State}*. At *{Incident_Time} {Day}, [Describe the incident, hazard and its consequences]*. This may impact people in *{Area} [City] [County] [State}* including *[Describe location by reference to obvious geographic features, such as roads and rivers, rather than with abstract descriptions such as a one-mile, 1.8 kyd or 1.6 km radius of some intersection. The preferred method of describing the area should use compass directions and neighborhood and landmark names where appropriate.]*	Alternative routes may be *[suggested alternative routes]*. *{www.Official_Web_Site.gov}*	9
OET-030		bridge collapse	road hazard	Transport	F		RBW	bridgCollaps	☒ Immediate	☒ Extreme	☒ Observed	*{Incident_Time}* An extreme bridge collapse is observed at *[location]* in *{Short_Area} [City] [County] [State}*. Please plan an alternative route. Closure immediately until further notice.	*{Incident_Time}* An extreme bridge collapse is observed at *[location]* in *{Short_Area} [City] [County] [State}*. Please plan an alternative route. Closure immediately until further notice.	*{Incident_Time}* An extreme bridge collapse is observed at *[location]* in *{Short_Area} [City] [County] [State}*. Please plan an alternative route. Closure immediately until further notice.	*{Date} {Incident_Time}* An extreme bridge collapse is observed at *[location]* in *{Short_Area} [City] [County] [State}*. Please plan an alternative route. Closure immediately until further notice.	The *{Official_Government_Agency }* has an extreme bridge collapse observed at *[location]* in *{City} [County] {State}*. Immediately at *{Incident_Time} {Day}, [Describe the incident, hazard and its consequences]*. This impacts people in *{Area} [City] [County] [State}* including *[Describe location by reference to obvious geographic features, such as roads and rivers, rather than with abstract descriptions such as a one-mile, 1.8 kyd or 1.6 km radius of some intersection. The preferred method of describing the area should use compass directions and neighborhood and landmark names where appropriate.]*	Alternative routes may be *[suggested alternative routes]*. The bridge is expected to be closed until further notice. *{www.Official_Web_Site.gov}*	9
OET-031		building collapse	infrastructure issue	Infrastructure			BCW	bldgCollapse	☒ Expected	☒ Severe	☒ Observed	Expected *{Incident_Time}* A severe building collapse observed at *[location]* in *{Short_Area} [City] [County] [State}*. Please plan an alternative route. Closure expected until further notice.	Expected *{Incident_Time}* A severe building collapse observed at *[location]* in *{Short_Area} [City] [County] [State}*. Please plan an alternative route. Closure expected until further notice.	Expected *{Incident_Time}* A severe building collapse observed at *[location]* in *{Short_Area} [City] [County] [State}*. Please plan an alternative route. Closure expected until further notice.	Expected *{Date} {Incident_Time}* A severe building collapse observed at *[location]* in *{Short_Area} [City] [County] [State}*. Please plan an alternative route. Closure expected until further notice.	The *{Official_Government_Agency }* has observed a severe building collapse at *[location]* in *{City} [County] {State}*. At *{Incident_Time} {Day}, [Describe the incident, hazard and its consequences]*. This is expected to impact people in *{Area} [City] [County] [State}* including *[Describe location by reference to obvious geographic features, such as roads and rivers, rather than with abstract descriptions such as a one-mile, 1.8 kyd or 1.6 km radius of some intersection. The preferred method of describing the area should use compass directions and neighborhood and landmark names where appropriate.]*	Alternative routes may be *[suggested alternative routes]*. The road is expected to be closed until further notice. *{www.Official_Web_Site.gov}*	3

OET-032		building structure hazard	earthquake	Geological	F		EQS	eqDam	☒ Expected	☒ Severe	☒ Likely	Expected *{Incident_Time}* A severe building integrity or infrastructure hazard likely at *[location]* in *{Short_Area} [City] [County] [State]*. Please plan an alternative route. Road closure may be implemented at any time until further notice.	Expected *{Incident_Time}* A severe building integrity or infrastructure hazard likely at *[location]* in *{Short_Area} [City] [County] [State]*. Please plan an alternative route. Road closure may be implemented at any time until further notice.	Expected *{Incident_Time}* A severe building integrity or infrastructure hazard likely at *[location]* in *{Short_Area} [City] [County] [State]*. Please plan an alternative route. Road closure may be implemented at any time until further notice.	Expected *{Date} {Incident_Time}* A severe building integrity or infrastructure hazard likely at *[location]* in *{Short_Area} [City] [County] [State]*. Please plan an alternative route. Road closure may be implemented at any time until further notice.	The *{Official_Government_Agency}* has an expected severe building integrity or infrastructure hazard likely at *[location]* in *{City} [County] {State}*. At *{Incident_Time} {Day}, [Describe the incident, hazard and its consequences]*. This impacts people in *{Area} [City] [County] [State]* including *[Describe location by reference to obvious geographic features, such as roads and rivers, rather than with abstract descriptions such as a one-mile, 1.8 kyd or 1.6 km radius of some intersection. The preferred method of describing the area should use compass directions and neighborhood and landmark names where appropriate.]*	Alternative routes may be *[suggested alternative routes]*. Road closure may be implemented at any time until further notice. *{www.Official_Web_Site.gov}*	7
OET-033		bush fire	fire	Fire			WBW	brushFire	☒ Immediate	☒ Extreme	☒ Observed	An extreme brush/bush fire is observed in *{Short_Area} [City] [County] [State]. [Description & Recommended Action]* immediately *{Incident_Time}* until *[hh:mm] [am/pm] [Day]*.	An extreme brush/bush fire is observed in *{Short_Area} [City] [County] [State]. [Description & Recommended Action]* immediately *{Incident_Time}* until *[hh:mm] [am/pm] [Day]*.	An extreme brush/bush fire is observed in *{Short_Area} [City] [County] [State]. [Description & Recommended Action]* immediately *{Incident_Time}* until *[hh:mm] [am/pm] [Day]*.	An extreme brush/bush fire is observed in *{Short_Area} [City] [County] [State]. [Description & Recommended Action]* immediately *{Date} {Incident_Time}* until *[hh:mm] [am/pm] [Day]*.	The *{Official_Government_Agency}* has an extreme brush/bush fire observed in *{City} {County} {State}*. Immediately at *{Incident_Time} {Day}, [Describe the incident, hazard and its consequences]*. This impacts people in *{Area} [City] [County] [State]* including *[Describe location by reference to obvious geographic features, such as roads and rivers, rather than with abstract descriptions such as a one-mile, 1.8 kyd or 1.6 km radius of some intersection. The preferred method of describing the area should use compass directions and neighborhood and landmark names where appropriate.]* People in other areas in *{Area} [City] [County]* are not affected at this time.	For your safety, you should avoid the area and/or take appropriate protective measures *[describe_measures]*. For more information, check *{www.Official_Web_Site.gov}*, or tune to local news media. Please do not call *{9_1_1}*, except for a serious emergency.	3
OET-034		cable service	utility issue	Infrastructure			UTC	Cable	☒ Expected	☒ Moderate	☒ Observed	Expected *{Incident_Time}* A moderate cable service issue observed at *[location]* in *{Short_Area} [City] [County] [State]*. This may also affect *{9_1_1}* phone service on phones using the cable service..	Expected *{Incident_Time}* A moderate cable service issue observed at *[location]* in *{Short_Area} [City] [County] [State]*. This may also affect *{9_1_1}* phone service on phones using the cable service.	Expected *{Incident_Time}* A moderate cable service issue observed at *[location]* in *{Short_Area} [City] [County] [State]*. This may also affect *{9_1_1}* phone service on phones using the cable service.	Expected *{Date} {Incident_Time}* A moderate cable service issue observed at *[location]* in *{Short_Area} [City] [County] [State]*. This may also affect *{9_1_1}* phone service on phones using the cable service.	Expected *{Incident_Time}* A moderate cable service issue observed at *[location]* in *{Short_Area} [City] [County] [State]*. This may also affect *{9_1_1}* phone service on phones using the cable service.	Be aware of alternative methods of calling *{9_1_1}*. *{www.Official_Web_Site.gov}*	7
OET-035		canal	utility issue	Infrastructure			SDC	stormWat	☒ Expected	☒ Severe	☒ Likely	Expected *{Incident_Time}* A severe storm canal or storm drain issue is likely at *[location] [City] [County] [State] [hh:mm]* until *[hh:mm]. [Details]*.	Expected *{Incident_Time}* A severe storm canal or storm drain issue is likely at *[location] [City] [County] [State] [hh:mm]* until *[hh:mm]. [Details]*.		Expected *{Date} {Incident_Time}* A severe storm canal or storm drain issue is likely at *[location] [City] [County] [State] [hh:mm]* until *[hh:mm]. [Details]*.	*{Official_Government_Agency}* has a severe storm canal or storm drain likely at *[location] [City] [County] [State]* expected *{Incident_Time}* until *[hh:mm]. [Details]*.	Avoid discharge from storm canals or storm drains. The water may be fast moving and could cause drowning. This may occur during flooding. *{www.Official_Web_Site.gov}*	8
OET-036		chemical fire	Fire	CBRNE: Fire	F		CHW	chemical	☒ Immediate	☒ Extreme	☒ Observed	Extreme chemical fire observed in *{Short_Area} [City] [County] [State]. [Description & Recommended Action]* immediately *{Incident_Time}* until *[hh:mm] [am/pm] [endDay]*.	Extreme chemical fire observed in *{Short_Area} [City] [County] [State]. [Description & Recommended Action]* immediately *{Incident_Time}* until *[hh:mm] [am/pm] [endDay]*.	Extreme chemical fire observed in *{Short_Area} [City] [County] [State]. [Description & Recommended Action]* immediately *{Incident_Time}* until *[hh:mm] [am/pm] [endDay]*.	Extreme chemical fire observed in *{Short_Area} [City] [County] [State]. [Description & Recommended Action]* immediately *{Date} {Incident_Time}* until *[hh:mm] [am/pm] [endDay]*.	Extreme chemical fire observed in *{Short_Area} [City] [County] [State]. [Description & Recommended Action]* immediately *{Incident_Time}* until *[hh:mm] [am/pm] [endDay]. {Official_Government_Agency}*	*{Recommended Action} {www.Official_Web_Site.gov}*	3

OET-037		chemical hazard	.	CBRNE	F		CZW	chemical	☒ Immediate	☒ Extreme	☒ Observed	Extreme chemical hazard observed in *{Short_Area} [City] [County] [State]. [Description & Recommended Action]* immediately *{Incident_Time}* until *[hh:mm] [am/pm] [endDay].*	Extreme chemical hazard observed in *{Short_Area} [City] [County] [State]. [Description & Recommended Action]* immediately *{Incident_Time}* until *[hh:mm] [am/pm] [endDay].*		Extreme chemical hazard observed in *{Short_Area} [City] [County] [State]. [Description & Recommended Action]* immediately *{Date} {Incident_Time}* until *[hh:mm] [am/pm] [endDay].*	Extreme chemical hazard observed in *{Short_Area} [City] [County] [State]. [Description & Recommended Action]* immediately *{Incident_Time}* until *[hh:mm] [am/pm] [endDay]. {Official_Government_Agency }*	*{Recommended Action} {www.Official_Web_Site.gov}*	3
OET-037	T	chemical hazard; toxic spill	.	CBRNE	F		HMA	toxicS	☒ Immediate	☒ Severe	☒ Observed	Severe toxic spill observed in *[location] [City] [County] [State].* Immediately *{Incident_Time}* until *[hh:mm]. {Details}.*	Severe toxic spill observed in *[location] [City] [County] [State].* Immediately *{Incident_Time}* until *[hh:mm]. {Details}.*		Severe toxic spill observed in *[location] [City] [County] [State].* Immediately *{Date} {Incident_Time}* until *[hh:mm]. {Details}.*	The *{Official_Government_Agency }* has a severe toxic spill observed in *[location] [City] [County] [State].* Immediately *{Incident_Time}* until *[hh:mm]. {Details}.*	Keep away from the area. *{www.Official_Web_Site.gov}*	4
OET-038		child abduction	criminal activity	Safety; Security		include vehicleID if possible	CAE	amber	☒ Expected	☒ Severe	☒ Likely	*{Incident_Time}* A likely child abduction AMBER Alert for *{City} [County] [State)* . Suspect may be driving *[Tag_State]* with *[Tag_Number]* license plate *[Year] [Color] [Make] [Model]*	*{Incident_Time}* A likely child abduction AMBER Alert for *{City} [County] [State)* . Suspect may be driving *[Tag_State]* with *[Tag_Number]* license plate *[Year] [Color] [Make] [Model]*	*{Incident_Time}* A likely child abduction AMBER Alert for *{City} [County] [State)* . Suspect may be driving *[Tag_State]* with *[Tag_Number]* license plate *[Year] [Color] [Make] [Model]*	*{Date} {Incident_Time}* A likely child abduction AMBER Alert for *{City] [County] [State)*. Suspect may be driving *[Tag_State]* with *[Tag_Number]* license plate *[Year] [Color] [Make] [Model]*	*{Incident_Time}* A likely child abduction AMBER Alert for *{City] [County] [State)* . Suspect may be driving *[Tag_State]* with *[Tag_Number]* license plate *[Year] [Color] [Make] [Model].* Childs name is *{name}.*	Do not approach a suspect. Do not attract their attention. Report your observations to the police or *{9_1_1}*. Suspect may be driving with *[Tag_Number]* license plate *[Year] [Color] [Make] [Model] {www.Official_Web_Site.gov}*	2
OET-039	C	civil; curfew (home or hotel)	safety hazard	Civil		(some places use this)	CUW	curfu	☒ Expected	☒ Severe	☒ Likely	*{Incident_Time}* An Emergency Curfew is ordered for *{Area] [City] [County] [State}* from *[Start_Time]* to *[hh:mm] [Day].*	*{Incident_Time}* An Emergency Curfew is ordered for *{Area] [City] [County] [State}* from *[Start_Time]* to *[hh:mm] [Day]. {Official_Government_Agency].*	*{Incident_Time}* An Emergency Curfew is ordered for *{Area] [City] [County] [State}* from *[Start_Time]* to *[hh:mm] [Day]. {Official_Government_Agency].*	*{Date} {Incident_Time}* An Emergency Curfew is ordered for *{Area] [City] [County] [State].* From *[Start_Time]* to *[hh:mm] [Day]. {Official_Government_Agency].*	*{Incident_Time}* An Emergency Curfew is ordered for *{Area] [City] [County] [State}* from *[Start_Time]* to *[hh:mm] [Day]. {Official_Government_Agency].*	*{Official_Government_Agency }* has an emergency nighttime curfew order for *{Area] [City] [County] [State].* This impacts all persons in *{Area] [City] [County] [State}* , including those traveling through the *{Area] [City] [County] [State].* The *{events}* in the *{Area][City] [County] [State}* have created significant danger to public safety and property. The curfew does not apply to the following people: 1. persons suffering a health emergency who are traveling to a Health Care Facility; 2. persons going to and from work with a letter from their employer; 3. individuals traveling through *{Area] [City] [County] [State}* via *{roads and highways}* and who are not driving into the *{Area]* ;	5

OET-039	CEM	civil	civil issue	Security		CHE	civDang	☒ Expected	☒ Severe	☒ Likely	*{Incident_Time}* Severe civil hazard emergency is likely in *{Short_Area} {City} {County} {State}*. *{Recommended Action}* expected until *{hh:mm} {am/pm}*.	*{Incident_Time}* Severe civil hazard emergency is likely in *{Short_Area} {City} {County} {State}*. *{Recommended Action}* expected until *{hh:mm} {am/pm}*.	*{Incident_Time}* Severe civil hazard emergency is likely in *{Short_Area} {City} {County} {State}*. *{Recommended Action}* expected until *{hh:mm} {am/pm}*.	*{Date} {Incident_Time}* Severe civil hazard emergency is likely in *{Short_Area} {City} {County} {State}*. *{Recommended Action}* expected until *{hh:mm} {am/pm}*.	*{Official_Government_Agency}* has a civil hazard emergency because a severe civil hazard emergency is likely in the *{Area} {City} {County} {State}* area. At *{Incident_Time} {Day}*, *{Describe the incident, hazard and its consequences}*. This impacts people in *{Area} {City} {County} {State}*, including *{Describe location by reference to obvious geographic features, such as roads and rivers, rather than with abstract descriptions such as a one-mile, 1.8 kyd or 1.6 km radius of some intersection. The preferred method of describing the area should use compass directions and neighborhood and landmark names where appropriate.}* People in other areas in *{Area} {City} {County}* are not affected at this time.	For your safety, you should *{Recommended actions and extended instructions}* The civil hazard emergency remains in effect until further notice. This message will be updated in *{Message_Duration}*, or sooner if needed. For more information, check *{www.Official_Web_Site.gov}*, or tune to local news media. Please do not call *{9_1_1}*, except to report a serious emergency.	2
OET-039	R	civil; refugee	civil	Safety		RGA	refugee	☒ Immediate	☒ Severe	☒ Observed	*{Incident_Time}* There are refugees observed *{Details}* immediately until *{hh:mm} {am/pm} {endDay}*.	*{Incident_Time}* There are refugees observed *{Details}* immediately until *{hh:mm} {am/pm} {endDay}*.	*{Incident_Time}* There are refugees observed *{Details}* immediately until *{hh:mm} {am/pm} {endDay}*.	*{Date} {Incident_Time}* There are refugees observed *{Details}* immediately until *{endDay} {hh:mm} {am/pm}*.	*{Official_Government_Agency}* has refugees observed *{Details} {Incident_Time}* immediately until *{hh:mm} {am/pm} {endDay}* for *{Area}*	While volunteer assistance may be helpful, there may also be risk and traffic congestion *{further details}*. *{www.Official_Web_Site.gov}*	6
OET-040		civil protest	civil issue	Safety		demonstration	CMW	demonstratin	☒ Immediate	☒ Extreme	☒ Observed	*{Incident_Time}* A civil protest or demonstration is in *{Short_Area} {City} {County} {State}*. Please plan an alternative route. Road closure may be implemented at any time until further notice.	*{Incident_Time}* A civil protest or demonstration is in *{Short_Area} {City} {County} {State}*. Please plan an alternative route. Road closure may be implemented at any time until further notice.	*{Incident_Time}* A civil protest or demonstration is in *{Short_Area} {City} {County} {State}*. Please plan an alternative route. Road closure may be implemented at any time until further notice.	*{Date} {Incident_Time}* A civil protest or demonstration is in *{Short_Area} {City} {County} {State}*. Please plan an alternative route. Road closure may be implemented at any time until further notice.	The *{Official_Government_Agency}* has civil protest or demonstration observed at *{location}* in *{City} {County} {State}*. At *{Incident_Time} {Day}*, *{Describe the incident and its consequences}*. This may impact people in *{Area} {City} {County} {State}* including *{Describe location by reference to obvious geographic features, such as roads and rivers, rather than with abstract descriptions such as a one-mile, 1.8 kyd or 1.6 km radius of some intersection. The preferred method of describing the area should use compass directions and neighborhood and landmark names where appropriate.}*	In order to reduce traffic congestion in the area, alternative routes are recommended. *{www.Official_Web_Site.gov}*	7
OET-041		coal gas	utility issue	Infrastructure			UTG	naturalGas	☒ Expected	☒ Severe	☒ Observed	*{Incident_Time}* A natural gas issue exists at *{location}* in *{Short_Area} {City} {County} {State}*.	*{Incident_Time}* A natural gas issue exists at *{location}* in *{Short_Area} {City} {County} {State}*.		*{Date} {Incident_Time}* A natural gas issue exists at *{location}* in *{Short_Area} {City} {County} {State}*.	*{Incident_Time}* The *{Official_Government_Agency}* has a *{natural/coal}* gas issue observed at *{location}* in *{Short_Area} {City} {County} {State}*.	Please avoid this area. *{www.Official_Web_Site.gov}*	7
OET-042		coastal flood	flood	Meteorological	E	(see OET-081, OET-189)	CFW	coastFloodW	☒ Expected	☒ Severe	☒ Likely	*{Incident_Time}* Severe coastal flooding likely in *{Short_Area} {City} {County} {State}*. *{Recommended Action}* expected until *{hh:mm} {am/pm}*.	*{Incident_Time}* Severe coastal flooding likely in *{Short_Area} {City} {County} {State}*. *{Recommended Action}* expected until *{hh:mm} {am/pm}*.		*{Date} {Incident_Time}* Severe coastal flooding likely in *{Short_Area} {City} {County} {State}*. *{Recommended Action}* expected until *{hh:mm} {am/pm}*.	The *{Official_Government_Agency}* has a severe coastal flooding at *{location}* in *{City} {County} {State}*. At *{Incident_Time} {Day}*, *{Describe the incident, hazard and its consequences}*. This may impact people in *{Area} {City} {County} {State}* including *{Describe location by reference to obvious geographic features, such as roads and rivers, rather than with abstract descriptions such as a one-mile, 1.8 kyd or 1.6 km radius of some intersection. The preferred method of describing the area should use compass directions and neighborhood and landmark names where appropriate.}*	Move to higher ground. Avoid seaside roads that may be eroded by large waves. Do not attempt to drive through floodwaters, turn around and go another way. Water may contain debris that can cause injuries, so avoid it. *{www.Official_Web_Site.gov}*	3
OET-043	C	cold; excessive	temperature hazard	Meteorological	B		TWC	coldwave	☒ Expected	☒ Severe	☒ Observed	Excessively cold weather is observed in *{Short_Area} {City} {County} {State}*. *{Description & Recommended Action}* immediately *{Incident_Time}* until *{hh:mm} {am/pm}*.	Excessively cold weather is observed in *{Short_Area} {City} {County} {State}*. *{Description & Recommended Action}* immediately *{Incident_Time}* until *{hh:mm} {am/pm}*.		Excessively cold weather is observed in *{Short_Area} {City} {County} {State}*. *{Description & Recommended Action}* immediately *{Date} {Incident_Time}* until *{hh:mm} {am/pm}*.	*{Official_Government_Agency}* has an excessively cold weather warning observed in *{City} {County} {State}*. At *{Incident_Time} {Day}*, *{Describe the incident, hazard and its consequences}*. This impacts people in *{Area}*	Dress adequately for the temperature including wind chill. *{www.Official_Web_Site.gov}*	9

OET-043		cold	temperature hazard	Meteorological	E	wind chill	TZC	cold	☒ Expected	☒ Severe	☒ Likely	Cold weather is likely in *{Short_Area} {City} {County} {State}*. *{Description & Recommended Action}* expected *{Incident_Time}* until *{hh:mm} {am/pm} {Day}*.	Cold weather is likely in *{Short_Area} {City} {County} {State}*. *{Description & Recommended Action}* expected *{Incident_Time}* until *{hh:mm} {am/pm} {Day}*.		Cold weather is likely in *{Short_Area} {City} {County} {State}*. *{Description & Recommended Action}* expected *{Date} {Incident_Time}* until *{hh:mm} {am/pm} {Day}*.	*{Official_Government_Agency }* has a cold weather warning likely in *{City} {County} {State}*. At *{Incident_Time} {Day}, {Describe the incident, hazard and its consequences}*. This impacts people in *{Area} {City} {County} {State}*	Dress adequately for the temperature including wind chill. *{www.Official_Web_Site.gov}*	8
OET-043	L	cold; polar low	winter weather	Meteorological	B		SPL	polarLow	☒ Immediate	☒ Severe	☒ Observed	A polar low storm is observed for *{Short_Area} {City} {County} {State}*. *{Description & Recommended Action}* immediately *{Incident_Time}* until *{hh:mm} {am/pm}*.	A polar low storm is observed for *{Short_Area} {City} {County} {State}*. *{Description & Recommended Action}* immediately *{Incident_Time}* until *{hh:mm} {am/pm}}*.		A polar low storm is observed for *{Short_Area} {City} {County} {State}*. *{Description & Recommended Action}* immediately *{Date} {Incident_Time}* until *{hh:mm} {am/pm}}*.	The *{Official_Government_Agency }* has a polar low extreme cold hazard observed in *{Short_Area} {City} {County} {State}*. At *{Incident_Time} {Day}, {Describe the incident, hazard and its consequences}*.	Dress adequately for the temperature including wind chill. *{www.Official_Web_Site.gov}*	5
OET-044		cold weather	winter weather	Meteorological	E		TCW	coldW	☒ Expected	☒ Moderate	☒ Observed	Cold weather is observed in *{Short_Area} {City} {County} {State}*. *{Description & Recommended Action}* expected *{Incident_Time}* until *{hh:mm} {am/pm} {Day}*.	Cold weather is observed in *{Short_Area} {City} {County} {State}*. *{Description & Recommended Action}* expected *{Incident_Time}* until *{hh:mm} {am/pm} {Day}*.		Cold weather is observed in *{Short_Area} {City} {County} {State}*. *{Description & Recommended Action}* expected *{Date} {Incident_Time}* until *{hh:mm} {am/pm} {Day}*.	*{Official_Government_Agency }* has a cold weather warning observed in *{City} {County} {State}*. At *{Incident_Time} {Day}, {Describe the incident, hazard and its consequences}*. This impacts people in *{Area} {City} {County} {State}*	Dress adequately for the temperature including wind chill. *{www.Official_Web_Site.gov}*	8
OET-045		communications service disruption	utility issue	Infrastructure			CSE	*comunication*	☒ Expected	☒ Moderate	☒ Observed	Expected *{Incident_Time}* A moderate communications service issue is observed at *{location}* in *{Short_Area} {City} {County} {State}*. This may also affect *{9_1_1}* phone service.	Expected *{Incident_Time}* A moderate communications service issue is observed at *{location}* in *{Short_Area} {City} {County} {State}*. This may also affect *{9_1_1}* phone service.	Expected *{Incident_Time}* A moderate communications service issue is observed at *{location}* in *{Short_Area} {City} {County} {State}*. This may also affect *{9_1_1}* phone service.	Expected *{Date} {Incident_Time}* A moderate communications service issue is observed at *{location}* in *{Short_Area} {City} {County} {State}*. This may also affect *{9_1_1}* phone service.	*{Incident_Time}* A moderate communications service issue is observed at *{location}* in *{Short_Area} {City} {County} {State}*. This may also affect *{9_1_1}* phone service.	Be aware of alternative methods of calling *{9_1_1}*. *{www.Official_Web_Site.gov}*	9
OET-046		contagious disease	health hazard	Health	F	(see OET-061 zoonotic)	DEW	infectious	☒ Expected	☒ Severe	☒ Observed	*{Incident_Time}* Severe contagious disease observed in *{Short_Area} {City} {County} {State}*. *{Recommended Action}* expected until *{hh:mm} {am/pm} {Day}*.	*{Incident_Time}* Severe contagious disease observed in *{Short_Area} {City} {County} {State}*. *{Recommended Action}* expected until *{hh:mm} {am/pm} {Day}*.		*{Date} {Incident_Time}* Severe contagious disease observed in *{Short_Area} {City} {County} {State}*. *{Recommended Action}* expected until *{hh:mm} {am/pm} {Day}*.	*{Official_Government_Agency }* has a severe contagious disease observed in *{City} {County} {State}*. Expected at *{Incident_Time} {Day}, {Describe the incident, hazard and its consequences}*. This impacts people in *{Area} {City} {County} {State}*, including *{Describe location by reference to obvious geographic features, such as roads and rivers, rather than with abstract descriptions such as a one-mile, 1.8 kyd or 1.6 km radius of some*	For the contagious disease you should expect to *{Recommended actions and extended instructions}*. The warning remains in effect until further notice. This message will be updated in *{Message_Duration}*, or sooner if needed. For more information, check *{www.Official_Web_Site.gov}*, or tune to local news media. Please call *{9_1_1}* for a serious emergency. The use of masks and other personal protective equipment may be preferred.	3
OET-047		contaminated water	health hazard	Health			CWW	drinkingWateBad	☒ Immediate	☒ Extreme	☒ Observed	Extreme contaminated water is observed in *{Short_Area} {City} {County} {State}*. *{Description & Recommended Action}* immediately *{Incident_Time}* until *{endDay} {hh:mm} {am/pm}*.	Extreme contaminated water is observed in *{Short_Area} {City} {County} {State}*. *{Description & Recommended Action}* immediately *{Incident_Time}* until *{endDay} {hh:mm} {am/pm}*.	Extreme contaminated water is observed in *{Short_Area} {City} {County} {State}*. *{Description & Recommended Action}* immediately *{Incident_Time}* until *{endDay} {hh:mm} {am/pm}*.	Extreme contaminated water is observed in *{Short_Area} {City} {County} {State}*. *{Description & Recommended Action}* immediately *{Date} {Incident_Time}* until *{endDay} {hh:mm} {am/pm}*.	Extreme contaminated water hazard is observed in *{Short_Area} {City} {County} {State}*. *{Description & Recommended Action}* immediately *{Incident_Time}* until *{endDay} {hh:mm} {am/pm}*. *{www.Official_Government_website.gov}*.	For your safety, you should not to use, drink, cook with, bathe, or wash with tap water from *{Description of organization}* water supply until further notice. The Do-Not-Use tap water warning remains in effect until further notice. This message will be updated in 3-hours, or sooner if needed. For more information, check *{www.Official_Government_website.gov}*, or tune to local news media. Please do not call *{9_1_1}*, except to report a serious emergency.	4

OET-048		contamination (e.g. rain or precipitation)	.	CBRNE; Health	F	e.g. volcanic sulfur compound, acid or ash, not dust	RCV	rainVolcan	☒ Expected	☒ Moderate	☒ Observed		A moderate contaminated *[rain/precipitation/waterway]* hazard observed in *{Short_Area} {City} {County} {State}. [Description & Recommended Action]* expected *{Incident_Time}* until *[hh:mm] [am/pm].*	A moderate contaminated *[rain/precipitation/waterway]* hazard observed in *{Short_Area} {City} {County} {State}. [Description & Recommended Action]* expected *{Incident_Time}* until *[hh:mm] [am/pm].*		A moderate contaminated *[rain/precipitation/waterway]* hazard observed in *{Short_Area} {City} {County} {State}. [Description & Recommended Action]* expected *{Date} {Incident_Time}* until *[hh:mm] [am/pm].*	The *{Official_Government_Agency}* has a contaminated *[rain/precipitation/waterway]* hazard observed in *{City} {County} {State}*. Expected at *{Incident_Time} {Day}. [Describe the incident, hazard and its consequences].* This impacts people in *{Area} {City} {County} {State}* including *[Describe location by reference to obvious geographic features, such as roads and rivers, rather than with abstract descriptions such as a one-mile, 1.8 kyd or 1.6 km radius of some intersection. The preferred method of describing the area should use compass*	For your safety, you should avoid the area and/or take appropriate protective measures *[describe_measures]*. For example, rainwater collection could be diverted for this time. For more information, check *{www.Official_Web_Site.gov}*, or tune to local news media. Please do not call *{9_1_1}*, except for a serious emergency.	5
OET-049		criminal activity	criminal activity	Safety	D		CRW	crimAct	☒ Immediate	☒ Extreme	☒ Observed		*{Incident_Time}* Extreme criminal activity is observed in *[location]* in *{Short_Area} {City} {County} {State}.*	*{Incident_Time}* Immediately until *{endDay} [hh:mm] [am/pm].* Extreme criminal activity is observd in *[location]* in *{Short_Area} {City} {County} {State}.*	*{Incident_Time}* Immediately until *{endDay} [hh:mm] [am/pm].* Extreme criminal activity is observed in *[location]* in *{Short_Area} {City} {County} {State}.*	*{Date} {Incident_Time}* Immediately until *{endDay} [hh:mm] [am/pm].* Extreme criminal activity is observed in *[location]* in *{Short_Area} {City} {County} {State}.*	*{Incident_Time}* Immediately until *{endDay} [hh:mm] [am/pm].* Extreme criminal activity is observed in *[location]* in *{Short_Area} {City} {County} {State}.* Please avoid the area. *{Official_Government_Agency}*	Please report any suspicious items or activities. Please review security recordings for suspicious activity. *{www.Official_Web_Site.gov}*
OET-050		cyber crime	criminal activity	Safety, Security	F		CYW	internetCr	☒ Expected	☒ Severe	☒ Observed		Expected *{Incident_Time}* Severe cybercrime issue affecting *[description]* observed in *{Short_Area} {City} {County} {State}.* Check *{www.Official_Web_Site.gov}*. for emergency only.	Expected *{Incident_Time}* Severe cybercrime issue affecting *[description]* observed in *{Short_Area} {City} {County} {State}.* Check *{www.Official_Web_Site.gov}*. for emergency only.		Expected *{Date} {Incident_Time}* Severe cybercrime issue affecting *[description]* observed in *{Short_Area} {City} {County} {State}.* Check *{www.Official_Web_Site.gov}*. for emergency only. *{IP address delivery locally to be provided by COs, Headends or ISPs, for IETF resolution.}*	The *{Official_Government_Agency}* has observed a cybercrime issue affecting *[description]* in *{City} {County} {State}*. Expected at *{Incident_Time} {Day}, [Describe the incident, hazard and its consequences].* Areas affected in *{Area} {City} {County} {State}* include *[Describe the details]* People in other areas in *{Area} {City} {County}* are not necessarily affected by this internet problem. They should continue to use their normal emergency numbers to report a serious emergency.	For preparation, have your data backed up in some device that is not accessible from the internet or the computer you are working on normally. Disconnect the internet. Reboot the computer. If non-internet dependent applications and data appear fine, you likely experienced a computer crash. Backup your data to another device if the first one was not backed up for more than a day. Be suspicious of emails that are not known regular business. If an email appears suspicious, look at the heading for addresses	5
OET-051	1	cyclone; 1	tropical storm	Meteorological	E	use hurricane category 1	HU1	hurr1	☒ Expected	☒ Severe	☒ Observed		Expected *{Incident_Time}* CATegory 1 tropical cyclone observed in *{County} {State}* until *{endDate} [hh:mm].*	Expected *{Incident_Time}* severe CATegory 1 tropical cyclone observed in *{County} {State}* until *{endDate} [hh:mm].*		Expected *{Date} {Incident_Time}* severe CATegory 1 tropical cyclone observed in *{County} {State}* until *{endDate} [hh:mm].*	The *{Official_Government_Agency}* has a severe CATegory 1 tropical cyclone observed in *{County} {State}*. Expected at *{Date} {Incident_Time}* until *{endDate} [hh:mm].*	force winds, power outages, flooding. E.g. remove trees within falling distance of structures. Evacuation advised for low lying areas. Inundation risk area information and further details may follow. Use a	6
OET-051	2	cyclone; 2	tropical storm	Meteorological	B	use hurricane category 2	HU2	hurr2	☒ Immediate	☒ Extreme	☒ Observed		Expected *{Incident_Time}* CATegory 2 tropical cyclone observed in *{County} {State}* until *{endDate} [hh:mm].*	Expected *{Incident_Time}* extreme CATegory 2 tropical cyclone observed in *{County} {State}* until *{endDate} [hh:mm].*		Expected *{Date} {Incident_Time}* extreme CATegory 2 tropical cyclone observed in *{County} {State}* until *{endDate} [hh:mm].*	The *{Official_Government_Agency}* has an extreme CATegory 2 tropical cyclone observed in *{County} {State}*. Expected at *{Date} {Incident_Time}* until *{endDate} [hh:mm].*	force winds, power outages, flooding. Evacuation advised for low lying areas. Inundation risk area information and further details may follow. Use a Business Continuity and Disaster Recovery plan. Avoid	5
OET-051	3	cyclone; 3	tropical storm	Meteorological	B	use hurricane category 3	HU3	hurr3	☒ Immediate	☒ Extreme	☒ Observed		Expected *{Incident_Time}* CATegory 3 tropical cyclone observed in *{County} {State}* until *{endDate} [hh:mm].*	Expected *{Incident_Time}* extreme CATegory 3 tropical cyclone observed in *{County} {State}* until *{endDate} [hh:mm].*		Expected *{Date} {Incident_Time}* extreme CATegory 3 tropical cyclone observed in *{County} {State}* until *{endDate} [hh:mm].*	The *{Official_Government_Agency}* has a extreme CATegory 3 tropical cyclone observed in *{County} {State}*. Expected at *{Date} {Incident_Time}* until *{endDate} [hh:mm].*	force winds, power outages, flooding. Evacuation required for low lying areas. Inundation risk area information and further details may follow. Use a Business Continuity and Disaster Recovery plan. Avoid	5
OET-051	4	cyclone; 4	tropical storm	Meteorological	B	use hurricane category 4	HU4	hurr4	☒ Immediate	☒ Extreme	☒ Observed		Expected *{Incident_Time}* CATegory 4 tropical cyclone observed in *{County} {State}* until *{endDate} [hh:mm].*	Expected *{Incident_Time}* extreme CATegory 4 tropical cyclone observed in *{County} {State}* until *{endDate} [hh:mm].*		Expected *{Date} {Incident_Time}* extreme CATegory 4 tropical cyclone observed in *{County} {State}* until *{endDate} {{hh:mm].*	The *{Official_Government_Agency}* has a extreme CATegory 4 tropical cyclone observed in *{County} {State}*. Expected at *{Date} {Incident_Time}* until *{endDate} [hh:mm].*	force winds, power outages, flooding. Evacuation required for low lying areas. Inundation risk area information and further details may follow. Use a Business Continuity and Disaster Recovery plan. Avoid	4

OET-051	5	cyclone; 5	tropical storm	Meteorological	B	use hurricane category 5	HU5	hurr5	☒ Immediate	☒ Extreme	☒ Observed		Expected *{Incident_Time}* CATegory 5 tropical cyclone observed in *{County} {State}* until *{endDate} {hh:mm}*.	Expected *{Incident_Time}* extreme CATegory 5 tropical cyclone observed in *{County} {State}* until *{endDate} {hh:mm}*.		Expected *{Date} {Incident_Time}* extreme CATegory 5 tropical cyclone observed in *{County} {State}* until *{endDate} {hh:mm}*.	The *{Official_Government_Agency }* has a extreme CATegory 5 tropical cyclone observed in *{County} {State}*. Expected at *{Date} {Incident_Time}* until *{endDate} {hh:mm}*.	force winds, power outages, flooding. Evacuation required for low lying areas. Inundation risk area information and further details may follow. Use a Business Continuity and Disaster Recovery plan. Avoid	3
OET-051	6	cyclone; 6	tropical storm	Meteorological	B	use hurricane category 6	HU6	hurr6	☒ Immediate	☒ Extreme	☒ Observed		Expected *{Incident_Time}* CATegory 6 tropical cyclone observed in *{County} {State}* until *{endDate} {hh:mm}*.	Expected *{Incident_Time}* extreme CATegory 6 tropical cyclone observed in *{County} {State}* until *{endDate} {hh:mm}*.		Expected *{Date} {Incident_Time}* extreme CATegory 6 tropical cyclone observed in *{County} {State}* until *{endDate} {hh:mm}*.	The *{Official_Government_Agency }* has a extreme CATegory 6 tropical cyclone observed in *{County} {State}*. Expected at *{Date} {Incident_Time}* until *{endDate} {hh:mm}*.	force winds, power outages, flooding. Evacuation required for low lying areas. Inundation risk area information and further details may follow. Use a Business Continuity and Disaster Recovery plan. Avoid	3
OET-052		dam break	flood	Geological, Meteorological			DBW	damOverflow, (damBreach)	☒ Immediate	☒ Extreme	☒ Observed		*{Incident_Time}* Immediate extreme flooding observed in *{Short_Area} {City} {County} {State}*. The *{dam}* has been breached or is overflowing. Evacuate to higher ground as rapidly as possible.	*{Incident_Time}* Immediate extreme flooding observed in *{Short_Area} {City} {County} {State}*. The *{dam}* has been breached or is overflowing. Evacuate to higher ground as rapidly as possible.		*{Date} {Incident_Time}* Immediate extreme flooding observed in *{Short_Area} {City} {County} {State}*. The *{dam}* has been breached or is overflowing. Evacuate to higher ground as rapidly as possible.	*{Incident_Time}* Immediate flooding observed in *{Short_Area} {City} {County} {State}*. The *{dam}* has been breached or is overflowing. Evacuate to higher ground as rapidly as possible. *{Official_Government_Agency }*	*{Incident_Time}* Immediate extreme flooding observed in *{Short_Area} {City} {County} {State}*. The *{dam}* has been breached or is overflowing. Evacuate to higher ground as rapidly as possible. Avoid fastmoving or turbulent floodwater as that is dangerous. *{www.Official_Web_Site.gov}*	1
OET-053		dam issue	infrastructure issue	Infrastructure			DIW	damIssue	☒ Future	☒ Extreme	☒ Likely		*{Incident_Time}* Flood likely for *{Short_Area} {City} {County} {State}*. The *{dam}* has issues. Evacuate to higher ground advised as soon as possible.	*{Incident_Time}* Flood likely for *{Short_Area} {City} {County} {State}*. The *{dam}* has issues. Evacuate to higher ground advised as soon as possible.		*{Date} {Incident_Time}* Flood likely for *{Short_Area} {City} {County} {State}*. The *{dam}* has issues. Evacuate to higher ground advised as soon as possible.	*{Incident_Time}* Flood likely for *{Short_Area} {City} {County} {State}*. The *{dam}* has issues *{describe}*. Evacuate to higher ground advised as soon as possible. *{Official_Government_Agency }*	Evacuate to higher ground is recommended. Do not attempt to drive through floodwaters, turn around and go another way. Take only those essential items you have ready. Bring prescription medications and Identification. Do not delay! Lock your windows and doors as you leave. Bring pets in a carrier or on a leash. Evacuate the area immediately! Stay away until further notice. This message will be updated in 3-hours, or sooner if needed. For more information, tune to local news media. Please do not call *{9_1_1}*, except for	1
OET-054	P	dangerous animal	civil issue	Safety		statement (lower priority)	DAS	animalDangs	☒ Expected	☒ Moderate	☒ Past		*{Incident_Time}* Moderate animal danger is past in *{Short_Area} {City} {County} {State}*. *{Recommended Action}* expected until *{hh:mm} {am/pm}*.	*{Incident_Time}* Moderate animal danger is past in *{Short_Area} {City} {County} {State}*. *{Recommended Action}* expected until *{hh:mm} {am/pm}*.		*{Date} {Incident_Time}* Moderate animal danger is past in *{Short_Area} {City} {County} {State}*. *{Recommended Action}* expected until *{hh:mm} {am/pm}*.	The *{Official_Government_Agency }* has issued a moderate dangerous animal is past in *{City} {County} {State}*. At *{Incident_Time} {Day}*, *{Describe the incident, hazard and its consequences}*. This relieves people in *{Area} {City} {County} {State}*, including *{Describe location by reference to obvious geographic features, such as roads and rivers, rather than with abstract descriptions such as a one-mile, 1.8 kyd or 1.6 km radius of some intersection. The preferred method of describing the area should use compass directions and neighborhood and landmark names where appropriate.}*. People in other areas in *{Area} {City} {County}* are not affected at this time.	The dangerous animal warning is now finished. This message will be updated in *{Message_Duration}*, or sooner if needed. For more information, check *{www.Official_Web_Site.gov}*, or tune to local news media. Please do not call *{9_1_1}*, except for a serious emergency. No further special action should be necessary.	8

OET-054	S	dangerous animal	civil issue	Safety			DAW	animalDang	☒ Expected	☒ Severe	☒ Likely	*{Incident_Time}* Severe animal danger likely in *{Short_Area} [City] [County] [State]. [Recommended Action]* expected until *[hh:mm] [am/pm].*	*{Incident_Time}* Severe animal danger likely in *{Short_Area} [City] [County] [State]. [Recommended Action]* expected until *[hh:mm] [am/pm].*	*{Incident_Time}* Severe animal danger likely in *{Short_Area} [City] [County] [State]. [Recommended Action]* expected until *[hh:mm] [am/pm].*	*{Date} {Incident_Time}* Severe animal danger likely in *{Short_Area} [City] [County] [State]. [Recommended Action]* expected until *[hh:mm] [am/pm].*	The *{Official_Government_Agency}* has a severe animal danger likely in the *{Area} [City] [County] [State]* area. Expected at *{Incident_Time} {Day}. [Describe the incident, hazard and its consequences].* This impacts people in *{Area} [City] [County] [State]*, including *[Describe location by reference to obvious geographic features, such as roads and rivers, rather than with abstract descriptions such as a one-mile, 1.8 kyd or 1.6 km radius of some intersection. The preferred method of describing the area should use compass directions and neighborhood and landmark names where appropriate.]* People in other areas in *{Area} [City] [County]* are not affected at this time.	For your safety, you should *[Recommended actions and extended instructions]* The animal danger warning remains in effect until further notice. This message will be updated in *{Message_Duration}*, or sooner if needed. For more information, check *{www.Official_Web_Site.gov}*, or tune to local news media. Please do not call *{9_1_1}*, except to report a serious emergency.		5
OET-055		dangerous person threat	criminal activity	Safety	D	e.g. suspicious package or vehicle	CEM	civilEmerg	☒ Expected	☒ Severe	☒ Likely	*{Incident_Time}* Severe dangerous *[person or item]* issue likely in *{Short_Area} [City] [County] [State]. [Recommended Action]* expected until *[hh:mm] [am/pm].*	*{Incident_Time}* Severe dangerous *[person or item]* issue likely in *{Short_Area} [City] [County] [State]. [Recommended Action]* expected until *[hh:mm] [am/pm].*	*{Incident_Time}* Severe dangerous *[person or item]* issue likely in *{Short_Area} [City] [County] [State]. [Recommended Action]* expected until *[hh:mm] [am/pm].*	*{Date} {Incident_Time}* Severe dangerous *[person or item]* issue likely in *{Short_Area} [City] [County] [State]. [Recommended Action]* expected until *[hh:mm] [am/pm].*	The *{Official_Government_Agency}* has issued a Civil Emergency Message because a severe dangerous *{person or item}* issue is likely in the *{Area} [City] [County] [State]* area. At *{Incident_Time} {Day}, [Describe the incident, hazard and its consequences].* This impacts people in *{Area} [City] [County] [State]*, including *[Describe location by reference to obvious geographic features, such as roads and rivers, rather than with abstract descriptions such as a one-mile, 1.8 kyd or 1.6 km radius of some intersection. The preferred*	For your safety, you should *[Recommended actions and extended instructions]* The dangerous *{person or item}* issue warning remains in effect until further notice. This message will be updated in *{Message_Duration}*, or sooner if needed. For more information, check *{www.Official_Web_Site.gov}*, or tune to local news media. Please do not call *{9_1_1}*, except to report a serious emergency.		3
OET-056		debris flow; lahar	geophysical	Geophysical			FFW	flashFlood	☒ Immediate	☒ Extreme	☒ Likely	Immediate *{Incident_Time}* Extreme debris flow likely in *{Short_Area} [City] [County] [State]*. The *{Area}* has a flood and is overflowing. Evacuate to higher ground as rapidly as possible. *{Incident_Time}* This is a test code. *{Official_Government_Agency}*	Immediate *{Incident_Time}* Extreme debris flow or lahar likely in *{Short_Area} [City] [County] [State]*. The *{Area}* has a flood and is overflowing. Evacuate to higher ground as rapidly as possible. Effective immediately until *[endDate] [hh:mm] [am/pm]. {Official_Government_Agency}* *{Date} {Incident_Time}* This is a test code. *{Official_Government_Agency}*	Immediate *{Incident_Time}* Extreme debris flow or lahar likely in *{Short_Area} [City] [County] [State]*. The *{Area}* has a flood and is overflowing. Evacuate to higher ground as rapidly as possible. Effective immediately until *[endDay] [hh:mm] [am/pm]. {Official_Government_Agency}*	Immediately *{Date} {Incident_Time}* Extreme debris flow or lahar likely in *{Short_Area} [City] [County] [State]*. The *{Area}* has a flood and is overflowing. Evacuate to higher ground as rapidly as possible. Effective immediately until *[endDay][hh:mm] [am/pm]. {Official_Government_Agency}* *{Date} {Incident_Time}* This is a test code. *{Official_Government_Agency}*	Immediate *{Incident_Time}* Debris flow or lahar for *{Short_Area} [City] [County] [State]*. The *{Area}* has a flood and is overflowing. Evacuate to higher ground as rapidly as possible. *{Official_Government_Agency}* *{Date} {Incident_Time}* This is a test code. *{Official_Government_Agency}*	Evacuate to higher ground immediately. Do not attempt to drive through floodwaters, turn around and go another way. *{www.Official_Web_Site.gov}*		2
OET-057	EEE	demonstration: error or dummy test code	testing & system	Other	F		EEE	dumyEee	☒ Expected	☒ Moderate	☒ Observed							DUMMY	
OET-057	LWT	demonstration: local WEA test (cell system)	testing & system	Other		(not other alerting distribution)	LWT	locWea	☒ Unknown	☒ Unknown	☒ Unknown						*{Date} {Incident_Time}* local WEA or SMS Broadcast test (mobile or cell system) *{www.Official_Web_Site.gov may be inappropriate}* Sent and logged by the originator.	NOT	
OET-057	NAT	demonstration: national audible test	testing & system	Other			NAT	testMessageNAT	☒ Expected	☒ Moderate	☒ Observed				*{Date} {Incident_Time}* This is an audible test. *{Official_Government_Agency}*	*{Incident_Time}* This is an audible test. *{Official_Government_Agency}*	*{www.Official_Web_Site.gov may be inappropriate}*		8

OET-057	NPT	Nationwide Test of the Emergency Alert System	testing & system	Other	F		NPT	testMessageNPT	☒ Expected	☒ Moderate	☒ Observed	This is a Nationwide Test of the Emergency Alert System. No action is required by the public		This is a Nationwide Test of the Emergency Alert System. No action is required by the public	This is a Nationwide Test of the Emergency Alert System. *{Official_Government_Agency }*	*{Date} {Incident_Time}* This is a nationwide test of the Emergency Alert System issued by the (Federal Emergency Management Agency covering the United States)/ (National Emergency Management Agency) from *{Incident_Time}* until *{EndTime}*. This is only a test. No action is required by the public. *{Official_Government_Agency*	*{www.Official_Web_Site.gov may be inappropriate}*	8
OET-057	NST	demonstration: national silent or security test	testing & system	Other			NST	natSil	☒ Expected	☒ Moderate	☒ Observed				This is a *{silent/security}* test. *{Official_Government_Agency }*	*{Date} {Incident_Time}* This is a *{silent/security}* test. *{Official_Government_Agency }*	A silent test is transmitted, it is useful for analog testing. A security test has no audio and is logged and reported but not transmitted further if received. *{www.Official_Web_Site.gov may be inappropriate}*	8
OET-057	RHT	demonstration: required heartbeat test	testing & system	Other		heartbeat, digital only	RHT	testMessageRHT	☒ Expected	☒ Moderate	☒ Unknown					*{there is no text with this message}*	(there is no www.Official_Web_Site.gov with this message. The logging of this message is disabled by default. Otherwise *{Date} {hh:mm:ss}* and content is logged.)	2
OET-057	RMT	demonstration: required monthly test	testing & system	Other			RMT	testMessageRMT	☒ Unknown	☒ Minor	☒ Unknown	*{Incident_Time}* Monthly test for *{Area Name}*.	*{Incident_Time}* Monthly test for *{Area_Name}*. (When digital opt-out is implemented add "Get Improved Emergency Alerting and avoid hearing this test.")	*{Incident_Time}* Monthly test for *{Area_Name}*. (When digital opt-out is implemented add "Get Improved Emergency Alerting and avoid hearing this test.")	*{Date} {Incident_Time}* Monthly test for *{Area_Name}*. (When digital opt-out is implemented add "Get Improved Emergency Alerting and avoid hearing this test.")	*{Incident_Time}* This is a coordinated monthly test of the Emergency Alert System for the *{Area_Name}*. This is only a test. We are testing equipment that can quickly warn you during emergencies.	If this had been an actual emergency, important information would have followed the alert tone you just heard. This concludes this test (optional: by *{Official_Government_Agency }* or *{Official_Originator}*). *{www.Official_Web_Site.gov}*	3
OET-057	RWT	demonstration: required weekly test	testing & system	Other			RWT	testMessageRWT	☒ Unknown	☒ Minor	☒ Unknown	*{Incident_Time}* Weekly test for *{Area Name}*.	*{Incident_Time}* Weekly test for *{Area_Name}*. (When digital opt-out is implemented add "Get Improved Emergency Alerting and avoid hearing this test.")	*{Incident_Time}* Weekly test for *{Area_Name}*. (When digital opt-out is implemented add "Get Improved Emergency Alerting and avoid hearing this test.")	*{Date} {Incident_Time}* Weekly test for *{Area_Name}*. (When digital opt-out is implemented add "Get Improved Emergency Alerting and avoid hearing this test.")	*{Incident_Time}* This is a coordinated Weekly test of the Emergency Alert System for the *{Area_Name}*. This is only a test. We are testing equipment that can quickly warn you during emergencies. (Not transmitted to Broadcast receivers every odd week. Every even week select the test polygon for new receivers and add "This test is that your receiver has been installation configured. Please do the registration process online for proper alerting operation of your receiver.")	If this had been an actual emergency, important information would have followed the alert tone you just heard. This concludes this test (optional: by *{Official_Government_Agency }* or *{Official_Originator}*). *{www.Official_Web_Site.gov}*	7
OET-057	RYT	demonstration: required yearly test	testing & system	Other			RYT	testMessageRYT	☒ Unknown	☒ Minor	☒ Unknown	*{Incident_Time}* Yearly test for *{Area Name}*.	*{Incident_Time}* Yearly test for *{Area_Name}*. (When digital opt-out is implemented add "Get Improved Emergency Alerting and avoid hearing this test.")	*{Incident_Time}* Yearly test for *{Area_Name}*. (When digital opt-out is implemented add "Get Improved Emergency Alerting and avoid hearing this test.")	*{Incident_Time}* Yearly test for *{Area_Name}*. (When digital opt-out is implemented add "Get Improved Emergency Alerting and avoid hearing this test.")	*{Date} {Incident_Time}* Yearly test for *{Area_Name}*. (When digital opt-out is implemented add "Get Improved Emergency Alerting and avoid hearing this test.") *{Official_Government_Agency }*	(there is no www.Official_Web_Site.gov with this message. The logging of this message is disabled by default. Otherwise *{Date} {hh:mm:ss}* and content is logged.) If this had been an actual emergency, important information would have followed the alert tone you just heard. This concludes this test (optional: by *{Official_Government_Agency }* or *{Official_Originator}*). *{www.Official_Web_Site.gov}* improved Emergency Alerting, and that your radio and TV is registered for warranty with the manufacturer including your address, which is used for your location. This may also apply to radios unless navigation is incorporated as might be in vehicles. *{www.Official_Web_Site.gov}*. This alert MAY be transmitted at Daylight Saving time changes with the corrected time for radio alarm clocks to automatically update the time twice a year.	2
OET-058		dense fog	air hazard	Meteorological	E		FOW	fog	☒ Expected	☒ Severe	☒ Likely	*{Incident_Time}* Severe dense fog likely in *{Short_Area} [City] [County] [State]. [Recommended Action]* expected until *[hh:mm] [am/pm]*.	*{Incident_Time}* Severe dense fog likely in *{Short_Area} [City] [County] [State]. [Recommended Action]* expected until *[hh:mm] [am/pm]*.		*{Date} {Incident_Time}* Severe dense fog likely in *{Short_Area} [City] [County] [State]. [Recommended Action]* expected until *[hh:mm] [am/pm]*.	fog likely in *{Short_Area} [City] [County] [State]. [Recommended Action]* expected until *[hh:mm] [am/pm]*. *{Official_Government_Agency }*	Fog may be in patches so be prepared to slow down when driving at speed. *{www.Official_Web_Site.gov}*	5

OET-059		dense smoke	air hazard	Fire	A		SUW	smokeAir	☒ Expected	☒ Severe	☒ Likely	Severe dense smoke is likely for *{location} {City} {County} {State} {Incident_Time}* expected until *{hh:mm}. {Details}.*	Severe dense smoke is likely for *{location} {City} {County} {State} {Incident_Time}* expected until *{hh:mm}. {Details}.*	Severe dense smoke is likely for *{location} {City} {County}{State} {Date} {Incident_Time}* expected until *{hh:mm}. {Details}.*	The *{Official_Government_Agency }* has a severe smoke or plume likely for *{location} {City} {County} {State}* expected *{Incident_Time}* until *{hh:mm}. {Details}.*	You are advised to go indoors and close windows and shut off ventilation. When driving shut off the car ventilation. Avoid the area of the smoke. As the smoke may rapidly get thicker rapidly, slow down and be prepared to stop. Using a suitable mask to reduce smoke inhalation may be advisable. People with respiratory or heart disease, the elderly, and children should remain indoors. *{www.Official_Web_Site.gov}*	4
OET-060		diesel fuel issue	utility issue	Infrastructure	F		UTD	Diesel	☒ Expected	☒ Severe	☒ Observed	*{Incident_Time}* Severe diesel fuel issue observed in *{Short_Area} {City} {County} {State}. {Recommended Action}* expected until *{hh:mm} {am/pm} {Day}.*	*{Incident_Time}* Severe diesel fuel issue observed in *{Short_Area} {City} {County} {State}. {Recommended Action}* expected until *{hh:mm} {am/pm} {Day}.*	diesel fuel issue observed in *{Short_Area} {City} {County} {State}. {Recommended Action}* expected until *{hh:mm} {am/pm} {Day}. {Official_Government_Agency*	fuel issue observed in *{Short_Area} {City} {County} {State}. {Recommended Action}* expected until *{hh:mm} {am/pm} {Day}. {Official_Government_Agency*	Diesel issue. If travelling to another area, consider purchase there *{locations}. {www.Official_Web_Site.gov}*	9
OET-061	C	disease: communicable	health issue	Health			DCW	communicable	☒ Expected	☒ Moderate	☒ Observed	*{Incident_Time}* Moderate communicable disease observed in *{Short_Area} {City} {County} {State}. {Recommended Action}* expected until *{hh:mm} {am/pm} {endDay}.*	*{Incident_Time}* Moderate communicable disease observed in *{Short_Area} {City} {County} {State}. {Recommended Action}* expected until *{hh:mm} {am/pm} {endDay}.*	*{Date} {Incident_Time}* Moderate communicable disease observed in *{Short_Area} {City} {County} {State}. {Recommended Action}* expected until *{hh:mm} {am/pm} {Day}.*	The *{Official_Government_Agency }* has a moderate communicable disease observed in *{City} {County} {State}*. At *{Incident_Time} {Day}, {Describe the incident, hazard and its consequences}*. This impacts people in *{Area} {City} {County} {State}*, including *{Describe location by reference to obvious geographic features, such as roads and rivers, rather than with abstract descriptions such as a one-mile, 1.8 kyd or 1.6 km radius of some intersection. The preferred method of describing the area should use compass directions and neighborhood and landmark names where appropriate.}*. People in other areas in *{Area} {City} {County}* may not be affected at this time.	*{Incident_Time}* Moderate communicable disease observed in *{Short_Area} {City} {County} {State}. {Recommended Action}* expected until *{endDay} {hh:mm} {am/pm}*. The use of masks and other personal protective equipment may be preferred.	7
OET-061	Z	disease: inter-animal & human	health issue, public health	Health	zoonotic disease, see O+G75ET-046 also		ZDW	*zoonoticDis*	☒ Immediate	☒ Severe	☒ Observed	*{Incident_Time}* Severe inter-species disease is observed in *{Short_Area} {City} {County} {State}. {Recommended Action}* immediately until *{hh:mm} {am/pm}.*	*{Date} {Incident_Time}* Severe inter-species disease is observed in *{Short_Area} {City} {County} {State}. {Recommended Action}* immediately until *{hh:mm} {am/pm}.*	*{Date} {Incident_Time}* Severe inter-species disease is observed in *{Short_Area} {City} {County} {State}. {Recommended Action}* immediately until *{hh:mm} {am/pm}.*	The *{Official_Government_Agency }* has a severe interspecies disease observed in *{City} {County} {State}*. At *{Incident_Time} {Day}. {Describe the incident, hazard and its consequences}*. This impacts people in *{Area} {City} {County} {State}*, including *{Describe location by reference to obvious geographic features, such as roads and rivers, rather than with abstract descriptions such as a one-mile, 1.8 kyd or 1.6 km radius of some intersection. The preferred method of describing the area should use compass directions and neighborhood and landmark names where appropriate.}*. People in other areas in *{Area} {City} {County}* may not be affected at this time.	For the interspecies disease you should immediately *{Recommended actions and extended instructions}*. The warning remains in effect until further notice. This message will be updated in *{Message_Duration}*, or sooner if needed. For more information, check *{www.Official_Web_Site.gov}*, or tune to local news media. Please call *{9_1_1}* only for a serious emergency.	7

OET-061	P	disease: plant or plant pest	health issue (see OET-097 or OET-143 also)	Environmental			AGA	plantInfect	☒ Expected	☒ Moderate	☒ Observed	*{Incident_Time}* Moderate plant disease/pest emergency observed in *{Short_Area} [City] [County] [State]. [Recommended Action]* expected until *[hh:mm] [am/pm]*.	*{Incident_Time}* Moderate plant disease/pest emergency observed in *{Short_Area} [City] [County] [State]. [Recommended Action]* expected until *[hh:mm] [am/pm]*.	*{Incident_Time}* Moderate plant disease/pest emergency observed in *{Short_Area} [City] [County] [State]. [Recommended Action]* expected until *[hh:mm] [am/pm]*.	*{Date} {Incident_Time}* Moderate plant disease/pest emergency observed in *{Short_Area} [City] [County] [State]. [Recommended Action]* expected until *[hh:mm] [am/pm]*.	The *{Official_Government_Agency}* has a moderate plant disease or pest emergency observed in *{City} {County} {State}*. At *{Incident_Time} {Day}, {Describe the incident, hazard and its consequences}*. This may impact people in *{Area} [City] [County] [State]*, including *{Describe location by reference to obvious geographic features, such as roads and rivers, rather than with abstract descriptions such as a one-mile, 1.8 kyd or 1.6 km radius of some intersection. The preferred method of describing the area should use compass directions and neighborhood and landmark names where appropriate.}*. People in other areas in *{Area} [City] [County]* are not affected at this time.	For the plant disease or pest emergency, you should expect to *{Recommended actions and extended instructions}*. The plant disease or pest emergency remains in effect until further notice. This message will be updated in *{Message_Duration}*, or sooner if needed. For more information, check *{www.Official_Web_Site.gov}*, or tune to local news media. Please do not call *{9_1_1}*, except for a serious emergency.	8
OET-061	A	disease: aquatic animal	health issue	Health			AQW	aqAnimalDiseas	☒ Expected	☒ Severe	☒ Observed	*{Incident_Time}* Severe aquatic animal disease emergency observed in *{Short_Area} [City] [County] [State]. [Recommended Action]* expected until *[hh:mm] [am/pm]*.	*{Incident_Time}* Severe aquatic animal disease emergency observed in *{Short_Area} [City] [County] [State]. [Recommended Action]* expected until *[hh:mm] [am/pm]*.	*{Incident_Time}* Severe aquatic animal disease emergency observed in *{Short_Area} [City] [County] [State]. [Recommended Action]* expected until *[hh:mm] [am/pm]*.	*{Date} {Incident_Time}* Severe aquatic animal disease emergency observed in *{Short_Area} [City] [County] [State]. [Recommended Action]* expected until *[hh:mm] [am/pm]*.	*{Official_Government_Agency}* has a severe aquatic animal disease emergency observed in *{Area}{City} {County} {State}*. At *{Incident_Time} {Day}, {Describe the incident, hazard and its consequences}*. This may impact people in *{Area} [City] [County] [State]*, including *{Describe location by reference to obvious geographic features, such as roads and rivers, rather than with abstract descriptions such as a one-mile, 1.8 kyd or 1.6 km radius of some*	For the Agricultural Emergency or Animal Health, you should expect to *{Recommended actions and extended instructions}*. The Agricultural Emergency remains in effect until further notice. This message will be updated in *{Message_Duration}*, or sooner if needed. For more information, check *{www.Official_Web_Site.gov}*, or tune to local news media. Please do not call *{9_1_1}*, except for a serious emergency.	9
OET-062		disease outbreak	health issue	Health			DOW		☒ Immediate	☒ Severe	☒ Observed	*{Incident_Time}* Immediate contagious disease outbreak observed in *{Short_Area} [City] [County] [State]. [Recommended Action]* expected until *[hh:mm] [am/pm] [Day]*.	*{Incident_Time}* Immediate contagious disease outbreak observed in *{Short_Area} [City] [County] [State]. [Recommended Action]* expected until *[hh:mm] [am/pm] [Day]*.		*{Date} {Incident_Time}* Immediate contagious disease outbreak observed in *{Short_Area} [City] [County] [State]. [Recommended Action]* expected until *[hh:mm] [am/pm] [Day]*.	*{Official_Government_Agency}* has an Immediate severe contagious disease outbreak observed in *{City} {County}{State}*. At *{Incident_Time}{Day}, {Describe the incident, hazard and its consequences}*. This impacts people in *{Area} [City] [County] [State]*, including *{Describe location by reference to obvious geographic features, such as roads and rivers, rather than with abstract descriptions such as a one-mile, 1.8 kyd*	For the contagious disease you should expect to *{Recommended actions and extended instructions}*. The warning remains in effect until further notice. This message will be updated in *{Message_Duration}*, or sooner if needed. For more information, check *{www.Official_Web_Site.gov}*, or tune to local news media. Please call *{9_1_1}* for a serious emergency. The use of masks and other personal protective equipment may be preferred.	3
OET-063		drought	weather	Meteorological			DRA	drought	☒ Expected	☒ Severe	☒ Observed	Drought observed. Conserve water usage in *{County} {State}* from *{Incident_Time}* expected until *[hh:mm] [Day]*.	Drought observed. Conserve water usage in *{County} {State}* from *{Incident_Time}* expected until *[hh:mm] [Day]*.		Drought observed. Conserve water usage in *{County} {State}* from *{Date} {Incident_Time}* expected until *[hh:mm] [Day]*.	water usage in *{County} {State}* from *{Incident_Time}* expected until *[hh:mm] [Day]*. *{Official_Government_Agency}*	Drought observed. Conserve water usage. This is expected until *{endDate}*. *{www.Official_Web_Site.gov}*	9
OET-064		drug safety	health issue	Safety			DRW	drugSafety	☒ Expected	☒ Severe	☒ Observed	*{Incident_Time}* Severe drug safety *{name}* observed *{Short_Area} [City] [County] [State]. [Recommended Action]* expected until *[endDay] [hh:mm] [am/pm]*.	*{Incident_Time}* Severe drug safety *{name}* observed in *{Short_Area} [City] [County] [State]. [Recommended Action]* expected until *[endDay] [hh:mm] [am/pm]*.	*{Incident_Time}* Severe drug safety *{name}* observed in *{Short_Area} [City] [County] [State]. [Recommended Action]* expected until *[endDay] [hh:mm] [am/pm]*.	*{Date} {Incident_Time}* Severe drug safety *{name}* observed in *{Short_Area} [City] [County] [State]. [Recommended Action]* expected until *[endDay] [hh:mm] [am/pm]*.	safety *{name}* observed in *{Short_Area} [City] [County] [State]. [Recommended Action]* expected until *[endDay] [hh:mm] [am/pm]*. *{Official_Government_Agency}*	Return the questionable drug to the pharmacy for correct prescription. *{www.Official_Web_Site.gov}*	7
OET-065		drug supply	health issue	Safety			DRS	drugSupply	☒ Expected	☒ Severe	☒ Likely	*{Incident_Time}* Severe drug supply issue likely for *{name}* observed *{Short_Area} [City] [County] [State]. [Recommended Action]* expected until *[hh:mm] [am/pm]*.	*{Incident_Time}* Severe drug supply issue likely for *{name}* observed *{Short_Area} [City] [County] [State]. [Recommended Action]* expected until *[hh:mm] [am/pm]*.	*{Incident_Time}* Severe drug supply issue likely for *{name}* observed *{Short_Area} [City] [County] [State]. [Recommended Action]* expected until *[hh:mm] [am/pm]*.	*{Date} {Incident_Time}* Severe drug supply issue likely for *{name}* observed *{Short_Area} [City] [County] [State]. [Recommended Action]* expected until *[hh:mm] [am/pm]*.	*{Incident_Time}* Severe drug supply issue likely for *{name}* observed *{Short_Area} [City] [County] [State]. [Recommended Action]* expected until *[hh:mm] [am/pm]*. *{Official_Government_Agency}*	*{www.Official_Web_Site.gov}*	7

OET-066		dust storm	air hazard	Meteorological	E		DSW	dustStorm	☒ Expected	☒ Severe	☒ Observed	*{Incident_Time}* Severe dust storm is observed in *{Short_Area} {City} {County} {State}. {Description & Recommended Action}* expected until *{hh:mm} {am/pm}.*	*{Incident_Time}* Severe dust storm is observed in *{Short_Area} {City} {County} {State}. {Description & Recommended Action}* expected until *{hh:mm} {am/pm}.*	*{Incident_Time}* Severe dust storm is observed in *{Short_Area} {City} {County} {State}. {Description & Recommended Action}* expected until *{hh:mm} {am/pm}.*	*{Date} {Incident_Time}* Severe dust storm is observed in *{Short_Area} {City} {County} {State}. {Description & Recommended Action}* expected until *{hh:mm} {am/pm}.*	The *{Official_Government_Agency }* has a severe dust storm observed in *{City} {County} {State}*. At *{Incident_Time} {Day}, {Describe the incident, hazard and its consequences}.* This impacts people in *{Area} {City} {County} {State}* including *{Describe location by reference to obvious geographic features, such as roads and rivers, rather than with abstract descriptions such as a one-mile, 1.8 kyd or 1.6 km radius of some intersection. The preferred method of describing the area should use compass directions and neighborhood and landmark names where appropriate.}*	The use of masks is recommended. HVAC evaporators may become contaminated and condensers become clogged. *{www.Official_Web_Site.gov}*	3
OET-067	P	dyke break: levee break	flood	Meteorological		e.g. all clear	FLS	floodSt	☒ Past	☒ Severe	☒ Likely	*{Incident_Time}* Severe flood or Shelter in place Alert now past in *{Short_Area} {City} {County} {State}*. All clear. Resume activity.	*{Incident_Time}* Severe flood or Shelter in place Alert now past in *{Short_Area} {City} {County} {State}*. All clear. Resume activity.		*{Date} {Incident_Time}* Severe flood or Shelter in place Alert now past in *{Short_Area} {City} {County} {State}*. All clear. Resume activity.	*{Incident_Time}* The *{Official_Government_Agency }* has cancelled the Flood/Shelter-In-Place in *{City} {County} {State}*.	You may resume normal activity in *{Area} {City} {County} {State}*. Be careful of slippery roads and debris when driving. *{www.Official_Web_Site.gov}*	7
OET-067	I	dyke break: levee break	flood	Infrastructure			FVW	leveeFailure	☒ Immediate	☒ Extreme	☒ Observed	*{Incident_Time}* Dyke or levee break extreme flood observed in *{Short_Area} {City} {County} {State}*. The *{dyke or levee}* has been breached or is overflowing. Evacuate to higher ground as rapidly as possible. Immediately until *{endDate} {hh:mm} {am/pm}*	*{Incident_Time}* Dyke or levee break extreme flood observed in *{Short_Area} {City} {County} {State}*. The *{dyke or levee}* has been breached or is overflowing. Evacuate to higher ground as rapidly as possible. Immediately until *{endDate} {hh:mm} {am/pm}*	*{Incident_Time}* Dyke or levee break extreme flood observed in *{Short_Area} {City} {County} {State}*. The *{dyke or levee}* has been breached or is overflowing. Evacuate to higher ground as rapidly as possible. Immediately until *{endDate} {hh:mm} {am/pm}*	*{Date} {Incident_Time}* Dyke or levee break extreme flood observed in *{Short_Area} {City} {County} {State}*. The *{dyke or levee}* has been breached or is overflowing. Evacuate to higher ground as rapidly as possible. Immediately until *{endDate} {hh:mm} {am/pm} {Official_Government_Agency }.*	*{Date} {Incident_Time}* Dyke or levee break extreme flood observed in *{Short_Area} {City} {County} {State}*. The *{dyke or levee}* has been breached or is overflowing. Evacuate to higher ground as rapidly as possible. Immediately until *{endDate} {hh:mm} {am/pm} {Official_Government_Agency }.*	Evacuate to higher ground immediately. Do not attempt to drive through floodwaters, turn around and go another way. *{www.Official_Web_Site.gov}*	2
OET-068	C	earthquake countdown	earthquake	Geophysical			E*nn*	eqCount	☒ Immediate	☒ Extreme	☒ Observed	*{Incident_Time}* Earthquake Warning! Shock waves are expected in your selected area in approximately *{mm:ss}.*	*{Incident_Time}* Earthquake Warning! Shock waves are expected in your selected area in approximately *{mm:ss}.* If your building is not earthquake resistant, get outside immediately.		*{Date} {Incident_Time}* Earthquake Warning! Shock waves are expected in your selected area in approximately *{mm:ss}.*	*{Incident_Time}* Earthquake Warning! Shock waves are expected in your selected area in approximately *{mm:ss}.* Receivers with the improved alerting software may give a countdown. *(Radio receivers use* E*nn to* 9.9 *minutes and* 200 *to* 999 *for* 89.8 *minutes total where this is multiples of* 6 seconds. *Otherwise time is mm:ss.)*	Take cover if indoors. If outdoors sit or kneel in a safe place. Slow down safely if driving. *[A countdown begins played from receiver software based on countdown value received]. {www.Official_Web_Site.gov}*	1
OET-068	P	earthquake alerting finished	earthquake	Geophysical		resets countdown series processing in receiver software to enable reception of aftershock alert before previous series times out.	EQ0	eqFin	☒ Past	☒ Minor	☒ Observed	*[No text to users for this mess.*	*[No text to users for this message]*		*[No text to users for this mess.*	*[No text to users for this message] {Date} {Incident_Time logo*		2
OET-068	X	earthquake. may be epicenter area alert of sequence of countdowns	earthquake	Geophysical	F	warning	EQW	earthquake	☒ Immediate	☒ Extreme	☒ Observed	*{Incident_Time}* Earthquake Observed! Take cover Now or slow down if driving! Immediately extreme.	*{Incident_Time}* Earthquake Observed! Take cover Now or slow down if driving! Immediately extreme. If your building is not earthquake resistant, get outside immediately.		*{Incident_Time}* Earthquake Observed! Take cover Now or slow down if driving! Immediately extreme.	*{Date} {Incident_Time}* Earthquake Observed! Take cover Now! If your building is not earthquake resistant, get outside immediately. *{Official_Government_Agency }.<seismoCode=note74>*	Take cover if indoors. If outdoors sit or kneel in a safe place. Slow down safely if driving. *{www.Official_Web_Site.gov}*	1
OET-069		electronic infrastructure issue	infrastructure issue	Infrastructure			EIA	elecInfA	☒ Expected	☒ Moderate	☒ Observed	Expected *{Incident_Time}* A moderate electronics infrastructure issue observed at *{location}* in *{Short_Area} {City} {County} {State}.*	Expected *{Incident_Time}* A moderate electronics infrastructure issue observed at *{location}* in *{Short_Area} {City} {County} {State}.*	Expected *{Incident_Time}* A moderate electronics infrastructure issue observed at *{location}* in *{Short_Area} {City} {County} {State}.*	Expected *{Date} {Incident_Time}* A moderate electronics infrastructure issue observed at *{location}* in *{Short_Area} {City} {County} {State}.*	electronics infrastructure issue obseerved at *{location}* in *{Short_Area} {City} {County} {State}.* Expected until *{endDay} {hh:mm} {am/pm}*	*{www.Official_Web_Site.gov}*	5
OET-070		emergency responder incident	criminal activity	Safety	D	Civil Danger Warning	CDW	civilWarn	☒ Immediate	☒ Severe	☒ Observed	*{Incident_Time}* A severe Civil Danger observed is immediately for *{location}* in *{Short_Area} {City} {County} {State} {Details}.*	*{Incident_Time}* A severe Civil Danger observed is immediately for *{location}* in *{Short_Area} {City} {County} {State} {Details}.*	*{Incident_Time}* A severe Civil Danger observed is immediately for *{location}* in *{Short_Area} {City} {County} {State} {Details}.*	*{Date} {Incident_Time}* A severe Civil Danger observed is immediately for *{location}* in *{Short_Area} {City} {County} {State} {Details}.* Until *{End_Time}*	*{Date} {Incident_Time}* A severe Civil Danger observed is immediately for *{location}* in *{Short_Area} {City} {County} {State} {Details}.* Until *{endDay} {hh:mm} {am/pm}*. Please avoid the area. *{Official_Government_Agency }.*	Please report any suspicious items or activities. Please review any security recordings. *{www.Official_Web_Site.gov}*	2

OET-071	I	emergency responder threat	criminal activity	Safety	police/first responder killed blue alert	BLU	blueAl	☒ Immediate	☒ Extreme	☒ Observed	Immediate *{Incident_Time} {City}, {State}* Extreme Emergency responder threat/Blue Alert: observed for suspect in police/First Responder killing. Vehicle *[Tag_Number]* License Plate *[Tag_State] [Year] [Color] [Make] [Model]*	Immediate *{Incident_Time} {City}, {State}* Extreme Emergency responder threat/Blue Alert: observed for suspect in police/First Responder killing Vehicle *[Tag_Number]* License Plate *[Tag_State] [Year] [Color] [Make] [Model]*	Immediate *{Incident_Time} {City}, {State}* Extreme Emergency responder threat/Blue Alert: observed for suspect in police/First Responder killing. Vehicle *[Tag_Number]* License Plate *[Tag_State] [Year] [Color] [Make] [Model]*	Immediate *{Date} {Incident_Time} {City}, {State}* Extreme Emergency responder threat/Blue Alert: observed for suspect in police/First Responder killing. Vehicle *[Tag_Number]* License Plate *[Tag_State] [Year] [Color] [Make] [Model]*	The *{Official_Government_Agency}* has an extreme emergency responder threat/Blue Alert observed of the killing of a police officer or First Responder in *{City} {State}*. Authorities say *[Suspect's Name]* is wanted for the felony killing of a *[Agency]* police officer/First Responder. The suspect is a *[Age]* -years old, *[Gender]* with *[Hair Color]* hair. *[He/She]* was wearing a *[Shirt Description], [Pants Description]*, and *[Other]*. The suspect may be traveling in a *[Year] [Color] [Make] [Model]* with *[Tag_State]* license plate, *[Tag_Number] [with spaces]*, which was last seen heading *[Direction and Street/City Location]*.	Do not approach a suspect. Do not attract their attention. Report your observations to the police. *{www.Official_Web_Site.gov}*	3
OET-071	E	emergency: hit & run driver: yellow alert	criminal activity	Safety	hit & run driver	YLW	yeloAl	☒ Expected	☒ Severe	☒ Observed	A severe hit and run driver/yellow alert observed in *[Tag_State]* License Plate *[Tag_Number] [location] [City] [County] [State] {Incident_Time}* expected until *[hh:mm]. {Details}.*	A severe hit and run driver/yellow alert observed in *[Tag_State]* License Plate *[Tag_Number] [location] [City] [County] [State] {Incident_Time}* expected until *[hh:mm]. {Details}.*		A severe hit and run driver/yellow alert observed in *[Tag_State]* License Plate *[Tag_Number] [location] [City] [County] [State] {Date} {Incident_Time}* expected until *[hh:mm]. {Details}.*	*{Official_Government_Agency}* has a hit and run driver/yellow alert observed in *[Tag_State]* License Plate *[Tag_Number] [location] [City] [County] [State] {Incident_Time}* expected until *[hh:mm]. {Details}.*	Do not approach a suspect. Do not attract their attention. Report your observations to the police. *{www.Official_Web_Site.gov}*	3
OET-072		emergency support facilities	infrastructure issue	Infrastructure		PES	emergFacility	☒ Expected	☒ Severe	☒ Likely	A severe public Emergency Support facilities is likely for *{Short_Area} [City] [County] [State]. [Description & Recommended Action]* expected *{Incident_Time}* until *[hh:mm] [am/pm].*	A severe public Emergency Support facilities is expected for *{Short_Area} [City] [County] [State]. [Description & Recommended Action]* expected *{Incident_Time}* until *[hh:mm] {am/pm}.*		A severe public Emergency Support facilities is expected for *{Short_Area} [City] [County] [State]. [Description & Recommended Action]* expected *{Date} {Incident_Time}* until *[hh:mm] [am/pm].*	*{Official_Government_Agency}* has a severe public Emergency Support facilities expected likely for *{Short_Area} [City] [County] [State]. [Description & Recommended Action]* expected until *[hh:mm]*	This is for your information if there is some emergency. *{www.Official_Web_Site.gov}*	3
OET-073		emergency support services	infrastructure issue	Infrastructure		PSV	emergSupport	☒ Immediate	☒ Severe	☒ Likely	A severe public Emergency Support services is likely for *{Short_Area} [City] [County] [State]. [Description & Recommended Action]* immediately *{Incident_Time}* until *[hh:mm] [am/pm].*	A severe public Emergency Support services is immediately for *{Short_Area} [City] [County] [State]. [Description & Recommended Action]* immediately *{Incident_Time}* until *[hh:mm] [am/pm].*		A severe public Emergency Support services is immediately for *{Short_Area} [City] [County] [State]. [Description & Recommended Action]* immediately *{Date} {Incident_Time}* until *[hh:mm] [am/pm].*	*{Official_Government_Agency}* has a severe public Emergency Support services immediately *[hh:mm]* for *{Short_Area} [City] [County] [State]. [Description & Recommended Action]* immediately until *[hh:mm]*	This is for your information if there is some emergency. *{www.Official_Web_Site.gov}*	3
OET-074		emergency telephone outage	infrastructure issue	Infrastructure	(maybe different number from 911)	TOE	911Service	☒ Immediate	☒ Severe	☒ Observed	*{Incident_Time}* Immediate *{9_1_1}* severe phone outage observed in *{Short_Area} [City] [County] [State]. [Alternative_Emergency_Number]* for emergency only.	*{Incident_Time}* Immediate *{9_1_1}* severe phone outage observed in *{Short_Area} [City] [County] [State]. [Alternative_Emergency_Number]* for emergency only.	*{Incident_Time}* Immediate *{9_1_1}* severe phone outage observed in *{Short_Area} [City] [County] [State]. [Alternative_Emergency_Number]* for emergency only.	*{Date} {Incident_Time}* Immediate *{9_1_1}* severe phone outage observed in *{Short_Area} [City] [County] [State]. [Alternative_Emergency_Number]* for emergency only.	*{Official_Government_Agency}* has an alternate emergency number because of a *{9_1_1}* immediate telephone severe outage in *{City} {State}*. At *{Incident_Time} {Day}, [Describe the incident, hazard and its consequences]*. Areas affected in *{Area} [City] [County] [State]* include *[Describe location by reference to obvious geographic features, such as roads and rivers, rather than with abstract descriptions such as a one-mile, 1.8 kyd or 1.6 km radius of some intersection. The preferred*	emergency in *{Area} [City] [County],* and *{9_1_1}* does not work, call the alternate emergency number: *[Alternative_Emergency_Number]*. The alternate emergency number, *[Alternative_Emergency_Number]*, will be available for serious emergencies until the normal emergency number is repaired. This message will be updated in *{Message_Duration}*, or sooner if needed. For more information, check *{www.Official_Web_Site.gov}*,	4
OET-075	P	animal pest	health issue	Environmental		ASW	animalPest	☒ Expected	☒ Severe	☒ Observed	*{Incident_Time}* Severe animal pest observed in *{Short_Area} [City] [County] [State]. [Recommended Action]* expected until *[hh:mm] [am/pm] endDay}*.	*{Incident_Time}* Severe animal pest observed in *{Short_Area} [City] [County] [State]. [Recommended Action]* expected until *[hh:mm] [am/pm] [endDay]*.	*{Incident_Time}* Severe animal pest observed in *{Short_Area} [City] [County] [State]. [Recommended Action]* expected until *[hh:mm] [am/pm] [endDay]*.	*{Incident_Time}* Severe animal pest observed in *{Short_Area} [City] [County] [State]. [Recommended Action]* expected until *[hh:mm] [am/pm] [endDay]*.	*{Official_Government_Agency}* has a severe animal pest observed in *{Area} {City} {State}*. At *{Incident_Time} {Day}, [Describe the incident, hazard and its consequences]*. This may impact people in *{Area} [City] [County] [State}*, including *[Describe location by reference to obvious geographic features, such as roads and rivers, rather than with abstract descriptions such as a one-mile, 1.8 kyd or 1.6 km radius of some*	For the Animal pest Emergency, you should expect to *[Recommended actions and extended instructions]*. The animal pest Emergency remains in effect until further notice. This message will be updated in *{Message_Duration}*, or sooner if needed. For more information, check *{www.Official_Web_Site.gov}*, or tune to local news media. Please do not call *{9_1_1}*, except for a serious emergency.	9

OET-075	Q	animal quarantine	health issue	Environmental			ANQ	aQuarantine	☒ Expected	☒ Extreme	☒ Observed	*{Incident_Time}* Extreme animal quarantine emergency in *{Short_Area} [City] [County] [State]. [Recommended Action]* expected until *[hh:mm] [am/pm] [endDay]*.	*{Incident_Time}* Extreme animal quarantine emergency in *{Short_Area} [City] [County] [State]. [Recommended Action]* expected until *[hh:mm] [am/pm] [endDay]*.	*{Incident_Time}* Extreme animal quarantine emergency in *{Short_Area} [City] [County] [State]. [Recommended Action]* expected until *[hh:mm] [am/pm] [endDay]*.	*{Date} {Incident_Time}* Extreme animal quarantine emergency in *{Short_Area} [City] [County] [State]. [Recommended Action]* expected until *[hh:mm] [am/pm] [endDay]*.	The *{Official_Government_Agency }* has an extreme animal quarantine emergency observed in *{City} {County} {State}*. At *{Incident_Time} {Day}, [Describe the incident, hazard and its consequences]*. This may impact people in *{Area} [City] [County] [State]*, including *[Describe location by reference to obvious geographic features, such as roads and rivers, rather than with abstract descriptions such as a one-mile, 1.8 kyd*	For the Animal quarantine Emergency, you should expect to *[Recommended actions and extended instructions]*. The Animal Quarantine Emergency remains in effect until further notice. This message will be updated in *{Message_Duration}*, or sooner if needed. For more information, check *{www.Official_Web_Site.gov}*, or tune to local news media. Please do not call *{9_1_1}*, except for a serious emergency.	9
OET-075	W	animal welfare	health issue	Environmental			ANS	animalWelfar	☒ Expected	☒ Moderate	☒ Past	*{Incident_Time}* Moderate animal welfare report in *[Short_Area] [City] [County] [State]. [Recommended Action]* expected until *[endDate] [hh:mm] [am/pm]*.	*{Incident_Time}* Moderate animal welfare report in *[Short_Area] [City] [County] [State]. [Recommended Action]* expected until *[endDate] [hh:mm] [am/pm]*.	*{Incident_Time}* Moderate animal welfare report in *[Short_Area] [City] [County] [State]. [Recommended Action]* expected until *[endDate] [hh:mm] [am/pm]*.	*{Date} {Incident_Time}* Moderate animal welfare report in *[Short_Area] [City] [County] [State]. [Recommended Action]* expected until *[endDate] [hh:mm] [am/pm]*.	*{Official_Government_Agency }* has a moderate animal welfare report in *{City} {County} {State}*. At *{Incident_Time} {Day}, [Describe the incident, hazard and its consequences]*. This may impact people in *{Area} [City] [County] [State]*, including *[Describe location by reference to obvious geographic features, such as roads and rivers, rather than with abstract descriptions such as a one-mile, 1.8 kyd or 1.6 km radius of some intersection. The preferred*	For the Animal welfare, expect to *[Recommended actions and extended instructions]*. The Animal welfare statement remains in effect until further notice. This message will be updated in *{Message_Duration}*, or sooner if needed. For more information, check *{www.Official_Web_Site.gov}*, or tune to local news media. Please do not call *{9_1_1}*, except for a serious emergency. No further special action should be necessary than to observe satisfactory animal welfare.	9
OET-075	A	aquatic animal pest	health issue	Environmental			AQP	aqAnimalPest	☒ Expected	☒ Severe	☒ Observed	*{Incident_Time}* Severe aquatic animal pest issue observed in *{Short_Area} [City] [County] [State]. [Recommended Action]* expected until *[hh:mm] [am/pm] [Day]*.	*{Incident_Time}* Severe aquatic animal pest issue observed in *{Short_Area} [City] [County] [State]. [Recommended Action]* expected until *[hh:mm] [am/pm] [Day]*.	*{Incident_Time}* Severe aquatic animal pest issue observed in *{Short_Area} [City] [County] [State]. [Recommended Action]* expected until *[hh:mm] [am/pm] [Day]*.	*{Date} {Incident_Time}* Severe aquatic animal pest issue observed in *{Short_Area} [City] [County] [State]. [Recommended Action]* expected until *[hh:mm] [am/pm] [Day]*.	The *{Official_Government_Agency }* has a severe aquatic animal pest issue observed in *{Area} {City} [County] [State]*. At *{Incident_Time} {Day}, [Describe the incident, hazard and its consequences]*. This may impact people in *{Area} [City] [County] [State]*, including *[Describe location by reference to obvious geographic features, such as roads and rivers, rather than with abstract descriptions such as a one-mile, 1.8 kyd or 1.6 km radius of some intersection. The preferred method of describing the area should use compass directions and neighborhood and landmark names where appropriate.]*. People in other areas in *{Area} [City] [County]* are not affected at this time.	For the aquatic animal pest, you should expect to *[Recommended actions and extended instructions]*. The aquatic animal pest issue remains in effect until further notice. This message will be updated in *{Message_Duration}*, or sooner if needed. For more information, check *{www.Official_Web_Site.gov}*, or tune to local news media. Please do not call *{9_1_1}*, except for a serious emergency.	9
OET-075	O	environmental; oil spill	contamination hazard	Environmental	F		OSS	oilSt	☒ Past	☒ Moderate	☒ Observed	*{Incident_Time}* An oil spill observed report is for *[Statement]* at *{Area} {City} {County} {State}*. Avoid swimming or wading. Effective until *[EndDate] [hh:mm]*.	*{Incident_Time}* An oil spill observed report is for *[Statement]* at *{Area} {City} {County} {State}*. Avoid swimming or wading. Effective until *[EndDate] [hh:mm]*.	*{Incident_Time}* An oil spill observed report is for *[Statement]* at *{Area} {City} {County} {State}*. Avoid swimming or wading. Effective until *[EndDate] [hh:mm]*.	*{Date} {Incident_Time}* An oil spill observed report is for *[Statement]* at *{Area} {City} {County} {State}*. Avoid swimming or wading. Effective until *[EndDate] [hh:mm]*.	*{Incident_Time}* The *{Official_Government_Agency }* has a *[Statement]* for *[location]* in *{Short_Area} [City] [County] [State]* about an oil spill.	Avoid *[location]*. *{www.Official_Web_Site.gov}*	8
OET-075	Z	environment: hazardous materials	hazardous materials	Environment	F		HMW	hazmat	☒ Expected	☒ Severe	☒ Likely	Severe hazardous *[Material]* release likely in *{Short_Area} [City] [County] [State]*. Avoid area. Expected *{Incident_Time}* until *[hh:mm] [am/pm] [Day]*	Severe hazardous *[Material]* release likely in *{Short_Area} [City] [County] [State]*. Avoid area. Expected *{Incident_Time}* until *[hh:mm] [am/pm] [Day]*	Severe hazardous *[Material]* release likely in *{Short_Area} [City] [County] [State]*. Avoid area. Expected *{Incident_Time}* until *[hh:mm] [am/pm] [Day]}*	Severe hazardous *[Material]* release likely in *{Short_Area} [City] [County] [State]*. Avoid area. Expected *{Date} {Incident_Time}* until *[hh:mm] [am/pm] [Day]*	*{Official_Government_Agency }* has a severe hazardous material release likely because of *[Material]* in the *{Area} [City] [County] [State]* area. At *{Incident_Time} {Day}, [Describe the incident, hazard and its consequences]*. This is expected to impact people in *[Area] [City] [County] [State]*, including *[Describe location by reference to obvious geographic features, such as roads and rivers, rather than with abstract descriptions such as a one-mile, 1.8 kyd or 1.6 km radius of some intersection. The preferred method of describing the area should use compass directions and neighborhood and landmark names where appropriate.]*. People in other areas of *{Area} [City] [County]* are not affected at this time.	For your safety, stay away from this location So, that emergency units and hazmat teams can work unimpeded. The Hazardous Materials likely remains in effect until further notice. This message will be updated in *{Message_Duration}*, or sooner if needed. For more information, check *{www.Official_Web_Site.gov}*, or tune to local news media. Please do not call *{9_1_1}*, except to report a serious emergency.	3

OET-076		explosion threat	civil issue	CBRNE	D		EXW	explosive	☒ Immediate	☒ Extreme	☒ Likely	*{Incident_Time}* Immediate explosion likely extreme threat for *[location]* in *{Short_Area} [City] [County] [State]. {Instructions}*	*{Incident_Time}* Immediate explosion likely extreme threat for *[location]* in *{Short_Area} [City] [County] [State]. {Instructions}*	*{Incident_Time}* Immediate explosion likely extreme threat for *[location]* in *{Short_Area} [City] [County] [State]. {Instructions}*	*{Date} {Incident_Time}* Immediate explosion likely extreme threat for *[location]* in *{Short_Area} [City] [County] [State].*	*{Incident_Time}* The *{Official_Government_Agency }* has an immediate explosion likely extreme threat for *[location]* in *{Short_Area} [City] [County] [State].*	Evacuate the area immediately! Stay away until further notice. This message will be updated in *{Message_Duration)* , or sooner if needed. For more information, check *{www.Official_Web_Site.gov}* , or tune to local news media. Please do not call *{9_1_1}*, except for a serious emergency. Please report any suspicious items or activities.	2
OET-077		falling object(s)	safety hazard	Safety			HFW	fallObject	☒ Immediate	☒ Extreme	☒ Observed	*{Incident_Time}* An immediate extreme falling objects is observed for *[location]* in *{Short_Area} [City] [County] [State].*	*{Incident_Time}* An immediate extreme falling objects is observed for *[location]* in *{Short_Area} [City] [County] [State].*	*{Incident_Time}* An immediate extreme falling objects is observed for *[location]* in *{Short_Area} [City] [County] [State].*	*{Date} {Incident_Time}* An immediate extreme falling objects is observed for *[location]* in *{Short_Area} [City] [County] [State].*	*{Official_Government_Agency }* has an immediate extreme falling objects observed for *[location]* in *{Short_Area} [City] [County] [State]* at *{Official_Government_Agency }* has a fire condition satisfactory observed for *[location]* in *{Short_Area} [City] [County] [State].*	*{www.Official_Web_Site.gov}*	2
OET-078	A2	fire condition satisfactory	fire	Fire	see Wildfire+ tab for further details for country.	FCS	fireCondOK	☒ Past	☒ Moderate	☒ Observed	*{Incident_Time}* A fire condition satisfactory observed report is for *{Short_Area} [City] [County] [State].*	*{Incident_Time}* A fire condition satisfactory observed report is for *{Short_Area} [City] [County] [State].*		*{Date} {Incident_Time}* A fire condition satisfactory observed report is for *{Short_Area} [City] [County] [State].*		The lighting of fires requires precautionary measures, and they should be doused when finished. *{www.Official_Web_Site.gov}*	9
OET-078	A4	fire risk high (red flag)	fire	Fire	(use of OET-078 other A recommended)	RFA	redFire	☒ Immediate	☒ Severe	☒ Observed	*{Incident_Time}* An immediate severe (Red Flag) High Risk Fire Danger observed for *{Short_Area} [City] [County] [State]* . Fires are banned.	*{Incident_Time}* An immediate severe (Red Flag) High Risk Fire Danger observed for *{Short_Area} [City] [County] [State]* . Fires are banned.	*{Incident_Time}* An immediate severe (Red Flag) High Risk Fire Danger observed for *{Short_Area} [City] [County] [State]* . Fires are banned.	*{Date} {Incident_Time}* An immediate severe (Red Flag) High Risk Fire Danger observed for *{Short_Area} [City] [County] [State]* . Fires are banned.	*{Incident_Time}* The *{Official_Government_Agency }* has a (Red Flag) High Risk Fire Danger observed for *[location]* in *{Short_Area} [City] [County] [State].*	The lighting of fires is prohibited and fines are applicable. You are advised to prepare to stay in a safer location. *{www.Official_Web_Site.gov}*	6
OET-078	A5	fire condition low	fire	Fire	see Wildfire+ tab for further details for country.	FRS	fireAdvisory	☒ Expected	☒ Moderate	☒ Observed	*{Incident_Time}* A moderate Risk Fire Danger observed is expected for *{Short_Area} [City] [County] [State].*	*{Incident_Time}* A moderate Risk Fire Danger observed is expected for *{Short_Area} [City] [County] [State].*		*{Date} {Incident_Time}* A moderate Risk Fire Danger observed is expected for *{Short_Area} [City] [County] [State].*	Expected *{Incident_Time}* The *{Official_Government_Agency }* has a moderate Risk Fire Danger observed for *[location]* in *{Short_Area} [City] [County] [State].*	The lighting of fires requires considerable precautionary measures, and is not recommended. You are advised to plan to stay in a safer location. *{www.Official_Web_Site.gov}*	8
OET-078	A6	fire condition medium	fire	Fire	see Wildfire+ tab for further details for country.	FMA	fireWeather	☒ Expected	☒ Severe	☒ Observed	*{Incident_Time}* A medium Risk Fire Danger observed is expected for *{Short_Area} [City] [County] [State]* . Fires require considerable caution and are not recommended.	*{Incident_Time}* A medium Risk Fire Danger observed is expected for *{Short_Area} [City] [County] [State]* . Fires require considerable caution and are not recommended.		*{Date} {Incident_Time}* A medium Risk Fire Danger observed is expected for *{Short_Area} [City] [County] [State]* . Fires require considerable caution and are not recommended.	*{Incident_Time}* The *{Official_Government_Agency }* has a Medium Risk Fire Danger observed for *[location]* in *{Short_Area} [City] [County] [State].*	The lighting of fires requires considerable precautionary measures, and is not recommended. You are advised to prepare to stay in a safer location. *{www.Official_Web_Site.gov}*	7
OET-078	A7	fire condition high: fire ban	fire	Fire	see Wildfire+ tab for further details for country.	FHA	fireBan	☒ Immediate	☒ Severe	☒ Observed	*{Incident_Time}* A High Risk Fire Danger observed is severe for *{Short_Area} [City] [County] [State]* . Fires are banned immediately and fines for lighting are applicable..	*{Incident_Time}* A High Risk Fire Danger observed is severe for *{Short_Area} [City] [County] [State]* . Fires are banned immediately and fines for lighting are applicable.	*{Incident_Time}* A High Risk Fire Danger observed is severe for *{Short_Area} [City] [County] [State]* . Fires are banned immediately and fines for lighting are applicable.	*{Date} {Incident_Time}* A High Risk Fire Danger observed is severe for *{Short_Area} [City] [County] [State]* . Fires are banned immediately and fines for lighting are applicable.	*{Incident_Time}* The *{Official_Government_Agency }* has issued an immediate High Risk Fire Danger observed for *[location]* in *{Short_Area} [City] [County] [State].*	The lighting of fires is prohibited and fines are applicable. You are advised to prepare to stay in a safer location. *{www.Official_Web_Site.gov}*	6
OET-078	A8	fire condition very high: fire ban	fire	Fire	see Wildfire+ tab for further details for country.	FRA	fireDangrLvl	☒ Immediate	☒ Extreme	☒ Observed	Immediately *{Incident_Time}* A very High Risk Fire Condition observed is immediately for *{Short_Area} [City] [County] [State]* . Fires are banned and fines are applicable.	Immediately *{Incident_Time}* A very High Risk Fire Condition observed is immediately for *{Short_Area} [City] [County] [State]* . Fires are banned and fines are applicable.	Immediately *{Incident_Time}* A very High Risk Fire Condition observed is immediately for *{Short_Area} [City] [County] [State]* . Fires are banned and fines are applicable.	Immediately *{Date} {Incident_Time}* A very High Risk Fire Condition observed is immediately for *{Short_Area} [City] [County] [State]* . Fires are banned and fines are applicable.	*{Incident_Time}* The *{Official_Government_Agency }* has an immediate Very High Fire risk observed for *[location]* in *{Short_Area} [City] [County] [State].*	The lighting of fires is prohibited and fines are applicable. During this time you are advised to stay in a safer location. *{www.Official_Web_Site.gov}*	5
OET-078	A9	extreme fire danger: total fire ban	fire	Fire	see Wildfire+ tab for further details for country.	FXA	TotalFireBan	☒ Immediate	☒ Extreme	☒ Observed	*{Incident_Time}* An Extreme Fire Danger warning is immediately observed for *{Short_Area} [City] [County] [State]* . Fires are banned and fines for lighting are applicable.	*{Incident_Time}* An Extreme Fire Danger warning is immediately observed for *{Short_Area} [City] [County] [State]* . Fires are banned and fines for lighting are applicable.	*{Incident_Time}* An Extreme Fire Danger warning is immediately observed for *{Short_Area} [City] [County] [State]* . Fires are banned and fines for lighting are applicable.	*{Date} {Incident_Time}* An Extreme Fire Danger warning is immediately observed for *{Short_Area} [City] [County] [State]* . Fires are banned and fines for lighting are applicable.	*{Incident_Time}* The *{Official_Government_Agency }* has an Extreme Fire Danger immediately observed for *[location]* in *{Short_Area} [City] [County] [State].*	The lighting of fires is prohibited and fines are applicable. During this time you are advised to stay in a safer location. Staying in this area would be at your own risk. *{www.Official_Web_Site.gov}*	3

OET-078	N1	fire; level 1	fire	Fire		1 alarm fire "Multiple-alarm fire"	FR1 (or FRW)	fire1	☒ Past	☒ Moderate	☒ Observed			A One Alarm fire alert had been issued *{Date} {Incident_Time}* for *[Area] [City] [County] [State]* until *[hh:mm]*.	The *{Official_Government_Agency }* has issued a One Alarm Fire statement for *{Short_Area} [City] [County] [State]. [Description & Recommended Action]* immediately *{Incident_Time}* until further notice.	*{Explanation on table to right}.{www.Official_Web_Site.gov}*	7
OET-078	N2	fire; level 2	fire	Fire		2 alarm fire "Multiple-alarm fire"	FR2 (or FRW)	fire2	☒ Expected	☒ Severe	☒ Observed			A Two Alarm fire alert had been issued *{Date} {Incident_Time}* for *[Area] [City] [County] [State]* until *[hh:mm]*.	The *{Official_Government_Agency }* has issued a Two Alarm Fire statement for *{Short_Area} [City] [County] [State]. [Description & Recommended Action]* immediately *{Incident_Time}* until further notice.	*{Explanation on table to right}.{www.Official_Web_Site.gov}*	7
OET-078	N3	fire; level 3	fire	Fire		3 alarm fire "Multiple-alarm fire"	FR3 (or FRW)	fire3	☒ Expected	☒ Severe	☒ Observed			A Three Alarm fire alert had been issued *{Date} {Incident_Time}* for *[Area] [City] [County] [State]* until *[hh:mm]*.	The *{Official_Government_Agency }* has issued a Three Alarm Fire statement for *{Short_Area} [City] [County] [State]. [Description & Recommended Action]* immediately *{Incident_Time}* until further notice.	*{Explanation on table to right}.{www.Official_Web_Site.gov}*	6
OET-078	N4	fire; level 4	fire	Fire		4 alarm fire "Multiple-alarm fire"	FR4 (or FRW)	fire4	☒ Expected	☒ Severe	☒ Observed			A Four Alarm fire alert had been issued *{Date} {Incident_Time}* for *[Area] [City] [County] [State]* until *[hh:mm]*.	The *{Official_Government_Agency }* has issued a Four Alarm Fire statement for *{Short_Area} [City] [County] [State]. [Description & Recommended Action]* immediately *{Incident_Time}* until further notice.	*{Explanation on table to right}.{www.Official_Web_Site.gov}*	6
OET-078	N5	fire; level 5	fire	Fire		5 alarm fire "Multiple-alarm fire"	FR5 (or FRW)	fire5	☒ Expected	☒ Extreme	☒ Observed			A Five Alarm fire alert had been issued *{Date} {Incident_Time}* for *[Area] [City] [County] [State]* until *[hh:mm]*.	The *{Official_Government_Agency }* has issued a Five Alarm Fire statement for *{Short_Area} [City] [County] [State]. [Description & Recommended Action]* immediately *{Incident_Time}* until further notice.	*{Explanation on table to right}.{www.Official_Web_Site.gov}*	5
OET-078	P	fire; smoke or plume	fire	Fire, Safety	A	(dense smoke is air hazard)	SLW	smokPlu	☒ Immediate	☒ Severe	☒ Likely	A severe smoke or plume is immediately for *[location] [City] [County] [State] {Incident_Time}* likely until *[hh:mm]. {Details}.*	A severe smoke or plume is immediately for *[location] [City] [County] [State] {Incident_Time}* likely until *[hh:mm]. {Details}.*	A severe smoke or plume is immediately for *[location] [City] [County] [State] {Date} {Incident_Time}* likely until *[hh:mm]. {Details}.*	The *{Official_Government_Agency }* has a severe smoke or plume immediately for *[location] [City] [County] [State] {Incident_Time}* until *[hh:mm]. {Details}.*	You are advised to go indoors and close windows and shut off ventilation. Shut off the car ventilation. Avoid the area of the smoke or plume. Using a suitable mask to reduce smoke inhalation may be advisable. People with respiratory or heart disease, the elderly, and children should remain indoors. *{www.Official_Web_Site.gov}*	4

OET-078	Z	fire; hazardous materials	fire	Fire		SHW	hazFire	☒ Immediate	☒ Extreme	☒ Observed	An extreme hazardous *{Material}* fire is observed in *{Short_Area} {City} {County} {State}*. *{Description & Recommended Action}* immediately *{Incident_Time}* until *{hh:mm} {am/pm} {endDay}*.	An extreme hazardous *{Material}* fire is observed in *{Short_Area} {City} {County} {State}*. *{Description & Recommended Action}* immediately *{Incident_Time}* until *{hh:mm} {am/pm} {endDay}*.	An extreme hazardous *{Material}* fire is observed in *{Short_Area} {City} {County} {State}*. *{Description & Recommended Action}* immediately *{Incident_Time}* until *{hh:mm} {am/pm} {endDay}*.	An extreme hazardous *{Material}* fire is observed in *{Short_Area} {City} {County} {State}*. *{Description & Recommended Action}* immediately *{Date} {Incident_Time}* until *{hh:mm} {am/pm} {endDay}*.	The *{Official_Government_Agency}* has an extreme hazardous *{Material}* fire is observed in *{City} {County}{State}*. At *{Incident_Time} {Day}*, *{Describe the incident, hazard and its consequences}*. This immediately impacts people in *{Area} {City} {County} {State}* including *{Describe location by reference to obvious geographic features, such as roads and rivers, rather than with abstract descriptions such as a one-mile, 1.8 kyd or 1.6 km radius of some intersection. The preferred method of describing the area should use compass directions and neighborhood and landmark names where appropriate.}* People in other areas in *{Area} {City} {County}* are not affected at this time.	For your safety, you should avoid the area and/or take appropriate protective measures *{describe_measures}*. For more information, check *{www.Official_Web_Site.gov}*, or tune to local news media. Please do not call *{9_1_1}*, except for a serious emergency.	3
OET-079	F	flash flood	flood	Meteorological		FFA	flashFloodAd	☒ Future	☒ Extreme	☒ Likely	*{Incident_Time}* Extreme flash flood likely for *{Short_Area} {City} {County} {State}*. The *{Area}* may have flooding and is rapidly rising. Evacuate to higher ground as rapidly as possible.	*{Incident_Time}* Extreme flash flood likely for *{Short_Area} {City} {County} {State}*. The *{Area}* may have flooding and is rapidly rising. Evacuate to higher ground as rapidly as possible.		*{Incident_Time}* Extreme flash flood likely for *{Short_Area} {City} {County} {State}*. The *{Area}* may have flooding and is rapidly rising. Evacuate to higher ground as rapidly as possible.	*{Date} {Incident_Time}* Extreme flash flood likely for *{Short_Area} {City} {County} {State}*. The *{Area}* may have flooding and is rapidly rising. Evacuate to higher ground as rapidly as possible. *{Official_Government_Agency}*	Evacuate to higher ground immediately. Do not attempt to drive through floodwaters, turn around and go another way. *{Reception of alerts in ravines and craters needs to be checked for and may require satellite phones or other measures.}* *{www.Official_Web_Site.gov}*	6
OET-079	E	flash flood emergency	flood	Meteorological	(Digital only on radio for immediate transmission)	FFE	flashFloodE	☒ Immediate	☒ Extreme	☒ Observed	*{Incident_Time}* Immediate extreme flash flood observed for *{Short_Area} {City} {County} {State}*. The *{Area}* has a flash flood overflowing. Evacuate to higher ground as rapidly as possible.	*{Incident_Time}* Immediate extreme flash flood observed for *{Short_Area} {City} {County} {State}*. The *{Area}* has a flash flood overflowing. Evacuate to higher ground as rapidly as possible.		*{Date} {Incident_Time}* Immediate extreme flash flood observed for *{Short_Area} {City} {County} {State}*. The *{Area}* has a flash flood overflowing. Evacuate to higher ground as rapidly as possible.	*{Incident_Time}* Immediate extreme flash flood observed for *{Short_Area} {City} {County} {State}*. The *{Area}* has a flash flood overflowing. Evacuate to higher ground as rapidly as possible. *{Official_Government_Agency}*	Evacuate to higher ground immediately. Do not attempt to drive through floodwaters, turn around and go another way. Avoid fastmoving or turbulent floodwater as that is dangerous. *{Reception of alerts in ravines and craters needs to be checked for and may require satellite phones or other measures.}* *{www.Official_Web_Site.gov}*	1
OET-079	S	flash flood	flood	Meteorological	statement (e.g. subsided)	FFS	flashFloodSt	☒ Past	☒ Severe	☒ Likely	*{Incident_Time} {City} {County} {State}* Severe flash flood likely past. When water subsides there may be debris and damage to roads, bridges and buildings. Exercise caution.	*{Incident_Time} {City} {County} {State}* Severe flash flood likely past. When water subsides there may be debris and damage to roads, bridges and buildings. Exercise caution.		*{Date} {Incident_Time} {City} {County} {State}* Severe flash flood likely past. When water subsides there may be debris and damage to roads, bridges and buildings. Exercise caution.	*{Incident_Time} {City} {County} {State}* Severe flash flood likely past. *{Official_Government_Agency}*	While water has subsided, there may be debris and damage to roads, bridges and buildings. Exercise caution. *{www.Official_Web_Site.gov}*	7

OET-079	W	flash flood	flood	Meteorological			FFW	flashFlood	☒ Immediate	☒ Extreme	☒ Likely	*{Incident_Time}* Immediate Flash flood likely for *{Short_Area} {City} {County} {State}*. The *{Area}* is likely to flood and is rising. Evacuate to higher ground as rapidly as possible.	*{Incident_Time}* Immediate Flash flood likely for *{Short_Area} {City} {County} {State}*. The *{Area}* is likely to flood and is rising. Evacuate to higher ground as rapidly as possible. *{Official_Government_Agency }*	*{Date} {Incident_Time}* Immediate Flash flood likely for *{Short_Area} {City} {County} {State}*. The *{Area}* is likely to flood and is rising. Evacuate to higher ground as rapidly as possible.	*{Incident_Time}* Immediate Flash flood likely for *{Short_Area} {City} {County} {State}*. The *{Area}* is likely to flood and is rising. Evacuate to higher ground as rapidly as possible. *{Official_Government_Agency }*	Evacuate to higher ground immediately. Do not attempt to drive through floodwaters, turn around and go another way. Avoid fastmoving or turbulent floodwater as that is dangerous. *{www.Official_Web_Site.gov}*	2
OET-080	L	flash freeze	winter weather	Meteorological	E	(see OET-080;O)	FSW	flashFreeze	☒ Expected	☒ Extreme	☒ Likely	Extreme flash freeze likely in *{Short_Area} {City} {County} {State}*. *{Description & Recommended Action}* expected *{Incident_Time}* until *{hh:mm} {am/pm}*.	Extreme flash freeze likely in *{Short_Area} {City} {County} {State}*. *{Description & Recommended Action}* expected *{Incident_Time}* until *{hh:mm} {am/pm}*.	Extreme flash freeze likely in *{Short_Area} {City} {County} {State}*. *{Description & Recommended Action}* expected *{Date} {Incident_Time}* until *{hh:mm} {am/pm}*.	*{Incident_Time}* The *{Official_Government_Agency }* has an extreme flash freeze likely in *{City} {County} {State}*. At *{Incident_Time} {Day}, {Describe the incident, hazard and its consequences}*. This is expected to impact people in *{Area} {City} {County} {State}*	Dress adequately for the temperature including wind chill. *{www.Official_Web_Site.gov}*	4
OET-080	O	flash freeze	winter weather	Meteorological	B	(see OET-080;L)	FSW	flashFreeze	☒ Immediate	☒ Extreme	☒ Observed	Extreme flash freeze observed warning is in *{Short_Area} {City} {County} {State}*. *{Description & Recommended Action}* immediately *{Incident_Time}* until *{hh:mm} {am/pm}*.	Extreme flash freeze observed warning is in *{Short_Area} {City} {County} {State}*. *{Description & Recommended Action}* immediately *{Incident_Time}* until *{hh:mm} {am/pm}*.	Extreme flash freeze observed warning is in *{Short_Area} {City} {County} {State}*. *{Description & Recommended Action}* immediately *{Date} {Incident_Time}* until *{hh:mm} {am/pm}*.	The *{Official_Government_Agency }* has an extreme flash freeze observed warning in *{City} {County} {State}*. At *{Incident_Time} {Day}, {Describe the incident, hazard and its consequences}*. This impacts people in *{Area}*	Dress adequately for the temperature including wind chill. *{www.Official_Web_Site.gov}*	4
OET-081	A	flood	flood	Meteorological			FLA	floodAd	☒ Expected	☒ Severe	☒ Likely	*{Incident_Time}* Severe flooding likely in *{Short_Area} {City} {County} {State}*. *{Recommended Action}* expected until *{hh:mm}{am/pm} {Day}*.	*{Incident_Time}* Severe flooding likely in *{Short_Area} {City} {County} {State}*. *{Recommended Action}* expected until *{hh:mm} {am/pm} {Day}*.	*{Date} {Incident_Time}* Severe flooding likely in *{Short_Area} {City} {County} {State}*. *{Recommended Action}* expected until *{hh:mm} {am/pm} {Day}*.	The *{Official_Government_Agency }* has a severe flooding likely at *{location}* in *{City} {County} {State}*. Expected at *{Incident_Time} {Day}, {Describe the incident, hazard and its consequences}*. This impacts people in *{Area} {City} {County} {State}* including *{Describe location by reference to obvious geographic features, such as roads and rivers, rather than with abstract descriptions such as a one-mile, 1.8 kyd or 1.6 km radius of some intersection. The preferred method of describing the area should use compass directions and neighborhood and landmark names where appropriate.}*	Move to higher ground. If driving, do not attempt to drive through floodwaters, turn around and go some other way. Use Business Continuity and Disaster Recovery plan. *{www.Official_Web_Site.gov}*	6
OET-081	L	flood: coastal inundation advisory	flood	Meteorological		(see OET-042, OET-189)	CFA	coastFloodAd	☒ Expected	☒ Severe	☒ Likely	*{Incident_Time}* Severe coastal flooding likely in *{Short_Area} {City} {County} {State}*. *{Recommended Action}* expected until *{hh:mm} {am/pm}*.	*{Incident_Time}* Severe coastal flooding likely in *{Short_Area} {City} {County} {State}*. *{Recommended Action}* expected until *{hh:mm} {am/pm}*.	*{Date} {Incident_Time}* Severe coastal flooding likely in *{Short_Area} {City} {County} {State}*. *{Recommended Action}* expected until *{hh:mm} {am/pm}*.	The *{Official_Government_Agency }* has a severe coastal flooding likely at *{location}* in *{City} {County} {State}*. Expected at *{Incident_Time} {Day}, {Describe the incident, hazard and its consequences}*. This impacts people in *{Area} {City} {County} {State}* including *{Describe location by reference to obvious geographic features, such as roads and rivers, rather than with abstract descriptions such as a one-mile, 1.8 kyd or 1.6 km radius of some intersection. The preferred method of describing the area should use compass directions and neighborhood and landmark names where appropriate.}*	Move to higher ground. If driving, do not attempt to drive through floodwaters, turn around and go some other way. Avoid seashore roads. Use Business Continuity and Disaster Recovery plan. *{www.Official_Web_Site.gov}*	6

OET-081	O	flood warning	flood	Meteorological			FLW	flood	☒ Expected	☒ Severe	☒ Observed	*{Incident_Time}* Severe flooding observed in *{Short_Area} {City} {County} {State}. {Recommended Action}* expected until *{hh:mm} {am/pm}.*	*{Incident_Time}* Severe flooding observed in *{Short_Area} {City} {County} {State}. {Recommended Action}* expected until *{hh:mm} {am/pm}.*		*{Date} {Incident_Time}* Severe flooding observed in *{Short_Area} {City} {County} {State}. {Recommended Action}* expected until *{hh:mm} {am/pm}.*	The *{Official_Government_Agency }* has issued a warning of severe flooding observed at *{location}* in *{City} {County} {State}*. At *{Incident_Time} {Day}, {Describe the incident, hazard and its consequences}.* This is expected to impact people in *{Area} {City} {County} {State}* including *{Describe location by reference to obvious geographic features, such as roads and rivers, rather than with abstract descriptions such as a one-mile, 1.8 kyd or 1.6 km radius of some intersection. The preferred method of describing the area should use compass directions and neighborhood and landmark names where appropriate.}*	Move to higher ground. If driving, do not attempt to drive through floodwaters, turn around and go some other way. Use Business Continuity and Disaster Recovery plan. *{www.Official_Web_Site.gov}*	3
OET-082		winter weather	fog	Meteorological	E		FOS	fogS	☒ Expected	☒ Severe	☒ Likely	*{Incident_Time}* Severe fog likely in *{Short_Area} {City} {County} {State}. {Recommended Action}* expected until *{hh:mm} {am/pm}.*	*{Incident_Time}* Severe fog likely in *{Short_Area} {City} {County} {State}. {Recommended Action}* expected until *{hh:mm} {am/pm}.*		*{Date} {Incident_Time}* Severe fog likely in *{Short_Area} {City} {County} {State}. {Recommended Action}* expected until *{hh:mm} {am/pm}.*	*{Official_Government_Agency }* likely in *{Short_Area} {City} {County} {State}. {Recommended Action}* expected until *{hh:mm} {am/pm}.*	Fog may be in patches, so be prepared to slow down when driving at speed. *{www.Official_Web_Site.gov}*	8
OET-083		food contamination	biological hazard	Health			FCW	foodBad	☒ Immediate	☒ Severe	☒ Observed	*{Incident_Time}* Severe food contamination observed of *{food}* in *{Short_Area} {City} {County} {State}. {Recommended Action}* immediately until *{endDay} {hh:mm} {am/pm}.*	*{Incident_Time}* Severe food contamination observed of *{food}* in *{Short_Area} {City} {County} {State}. {Recommended Action}* immediately until *{endDay} {hh:mm} {am/pm}.*	*{Incident_Time}* Severe food contamination observed of *{food}* in *{Short_Area} {City} {County} {State}. {Recommended Action}* immediately until *{endDay} {hh:mm} {am/pm}.*	*{Date} {Incident_Time}* Severe food contamination observed of *{food}* in *{Short_Area} {City} {County} {State}. {Recommended Action}* immediately until *{endDay} {hh:mm} {am/pm}.*	The *{Official_Government_Agency }* has a severe food contamination, perhaps from norovirus, observed of *{food}* in *{Short_Area} {City} {County} {State}. {Recommended Action}* immediately until *{endDay} {hh:mm} {am/pm}.*	*{www.Official_Web_Site.gov}*	5
OET-084		food safety	public health	Health			FSA	foodSafety	☒ Expected	☒ Severe	☒ Observed	safety issue observed of *{food}* in *{Short_Area} {City} {County} {State}. {Recommended Action}* expected until *{endDay} {hh:mm} {am/pm}.*	safety issue observed of *{food}* in *{Short_Area} {City} {County} {State}. {Recommended Action}* expected until *{endDay} {hh:mm} {am/pm}.*	safety issue observed of *{food}* in *{Short_Area} {City} {County} {State}. {Recommended Action}* expected until *{endDay} {hh:mm} {am/pm}.*	food safety issue observed of *{food}* in *{Short_Area} {City} {County} {State}. {Recommended Action}* expected until *{endDay} {hh:mm} {am/pm}.*	*{Official_Government_Agency }* has a severe food safety issue observed of *{food}* in *{Short_Area} {City} {County} {State}. {Recommended Action}* expected until *{Official_Government_Agency }* has a severe food supply issue likely in *{Short_Area} {City} {County} {State}. {Recommended Action}* expected until *{day}{hh:mm}*	*{www.Official_Web_Site.gov}*	5
OET-085		food supply	public health	Health			HEF	foodSupply	☒ Expected	☒ Severe	☒ Likely	supply issue likely in *{Short_Area} {City} {County} {State}. {Recommended Action}* expected until *{endDay} {hh:mm} {am/pm}.*	supply issue likely in *{Short_Area} {City} {County} {State}. {Recommended Action}* expected until *{endDay} {hh:mm} {am/pm}.*	supply issue likely in *{Short_Area} {City} {County} {State}. {Recommended Action}* expected until *{endDay} {hh:mm} {am/pm}.*	food supply issue likely in *{Short_Area} {City} {County} {State}. {Recommended Action}* expected until *{endDay} {hh:mm} {am/pm}.*		*{www.Official_Web_Site.gov}*	5
OET-086		forest fire	fire	Fire			WOW	forestFire	☒ Immediate	☒ Extreme	☒ Observed	An extreme forest fire is observed in *{Short_Area} {City} {County} {State}. {Description & Recommended Action}* immediately *{Incident_Time}* until *{hh:mm} {am/pm}.*	An extreme forest fire is observed in *{Short_Area} {City} {County} {State}. {Description & Recommended Action}* immediately *{Incident_Time}* until *{hh:mm} {am/pm}.*	An extreme forest fire is observed in *{Short_Area} {City} {County} {State}. {Description & Recommended Action}* immediately *{Incident_Time}* until *{hh:mm} {am/pm}.*	An extreme forest fire is observed in *{Short_Area} {City} {County} {State}. {Description & Recommended Action}* immediately *{Date} {Incident_Time}* until *{hh:mm} {am/pm}.*	The *{Official_Government_Agency }* has an extreme forest fire observed in *{City} {County} {State}*. At *{Incident_Time} {Day}, {Describe the incident, hazard and its consequences}.* This immediately impacts people in *{Area} {City} {County} {State}* including *{Describe location by reference to obvious geographic features, such as roads and rivers, rather than with abstract descriptions such as a one-mile, 1.8 kyd or 1.6 km radius of some intersection. The preferred method of describing the area should use compass directions and neighborhood and landmark names where appropriate.}* People in other areas in *{Area} {City} {County}* are not affected at this time.	For your safety, you should avoid the area and/or take appropriate protective measures *{describe_measures}*. For more information, check *{www.Official_Web_Site.gov}*, or tune to local news media. Please do not call *{9_1_1}*, except for a serious emergency.	2
OET-087	X	freeze: hard	winter weather	Meteorological	B		FHW	hardFrz	☒ Immediate	☒ Extreme	☒ Likely	Extreme hard freeze likely in *{Short_Area} {City} {County} {State}. {Description & Recommended Action}* immediately *{Incident_Time}* until *{hh:mm} {am/pm}.*	Extreme hard freeze likely in *{Short_Area} {City} {County} {State}. {Description & Recommended Action}* immediately *{Incident_Time}* until *{hh:mm} {am/pm}.*		*{Short_Area} {City} {County} {State}. {Description & Recommended Action}* immediately *{Date} {Incident_Time}* until *{hh:mm} {am/pm}.*	*{Official_Government_Agency }* has an extreme hard freeze likely in *{City} {County} {State}*. At *{Incident_Time} {Day}, {Describe the incident, hazard and its consequences}.* This immediately impacts	Dress adequately for the temperature including wind chill. *{www.Official_Web_Site.gov}*	8
OET-087	O	freeze	winter weather	Meteorological	E		FZW	freeze	☒ Expected	☒ Severe	☒ Observed	Severe freeze observed in *{Short_Area} {City} {County} {State}. {Description & Recommended Action}* expected *{Incident_Time}* until *{hh:mm} {am/pm}.*	Severe freeze observed in *{Short_Area} {City} {County} {State}. {Description & Recommended Action}* expected *{Incident_Time}* until *{hh:mm} {am/pm}.*		*{Short_Area} {City} {County} {State}. {Description & Recommended Action}* expected *{Date} {Incident_Time}* until *{hh:mm} {am/pm}.*	*{Official_Government_Agency }* has a severe freeze observed in *{City} County} {State}*. At *{Incident_Time} {Day}, {Describe the incident, hazard and its consequences}.* This is	Dress adequately for the temperature including wind chill. *{www.Official_Web_Site.gov}*	6

OET-088		freezing drizzle	winter weather	Meteorological	E		FZA	freezeDrzl	☒ Expected	☒ Severe	☒ Observed	Severe freezing drizzle observed in *{Short_Area} {City} {County} {State}. {Description & Recommended Action}* expected *{Incident_Time}* until *{hh:mm} {am/pm}*.	Severe freezing drizzle observed in *{Short_Area} {City} {County} {State}. {Description & Recommended Action}* expected *{Incident_Time}* until *{hh:mm} {am/pm}*.		Severe freezing drizzle observed in *{Short_Area} {City} {County} {State}. {Description & Recommended Action}* expected *{Date} {Incident_Time}* until *{hh:mm} {am/pm}*.	The *{Official_Government_Agency}* has a severe freezing drizzle observed in *{City} {County} {State}*. At *{Incident_Time} {Day}, {Describe the incident, hazard and its consequences}*. This is expected to impact people in *{Area} {City}*	Dress adequately for the temperature including wind chill. *{www.Official_Web_Site.gov}*	8
OET-089		freezing rain	winter weather	Meteorological	E		FZR	freezeRain	☒ Expected	☒ Severe	☒ Observed	Severe freezing rain or sleet observed in *{Short_Area} {City} {County} {State}. {Description & Recommended Action}* expected *{Incident_Time}* until *{hh:mm} {am/pm}*.	Severe freezing rain or sleet observed in *{Short_Area} {City} {County} {State}. {Description & Recommended Action}* expected *{Incident_Time}* until *{hh:mm} {am/pm}*.		Severe freezing rain or sleet observed in *{Short_Area} {City} {County} {State}. {Description & Recommended Action}* expected *{Date} {Incident_Time}* until *{hh:mm} {am/pm}*.	The *{Official_Government_Agency}* has a severe freezing rain or sleet observed in *{City} {County} {State}*. At *{Incident_Time} {Day}, {Describe the incident, hazard and its consequences}*. This is expected to impact	Dress adequately for the temperature including wind chill. *{www.Official_Web_Site.gov}*	8
OET-090		freezing spray; marine	winter weather	Meteorological	E		FZS	freezngSpray	☒ Expected	☒ Severe	☒ Observed	Severe freezing spray observed in *{Short_Area} {City} {County} {State}. {Description & Recommended Action}* Expected *{Incident_Time}* until *{hh:mm} {am/pm}*.	Severe freezing spray observed in *{Short_Area} {City} {County} {State}. {Description & Recommended Action}* Expected *{Incident_Time}* until *{hh:mm} {am/pm}*.		observed in *{Short_Area} {City} {County} {State}. {Description & Recommended Action}* Expected *{Date} {Incident_Time}* until *{hh:mm} {am/pm}*.	The *{Official_Government_Agency}* has a severe freezing spray observed in *{County} {State}*. At *{Incident_Time} {Day}, {Describe the incident, hazard and its consequences}*. This is expected to impact	Dress adequately for the temperature including wind chill. Spray may cause accumulated ice on ships and affect their buoyancy. *{www.Official_Web_Site.gov}*	5
OET-091		frost	winter weather	Meteorological	E	may be hoar frost	TEF	frost	☒ Expected	☒ Severe	☒ Likely	Severe frost likely in *{Short_Area} {City} {County} {State}. {Description & Recommended Action}* expected *{Incident_Time}* until *{hh:mm} {am/pm}*.	Severe frost likely in *{Short_Area} {City} {County} {State}. {Description & Recommended Action}* expected *{Incident_Time}* until *{hh:mm} {am/pm}*.		Severe frost likely in *{Short_Area} {City} {County} {State}. {Description & Recommended Action}* expected *{Date} {Incident_Time}* until *{hh:mm} {am/pm}*.	The *{Official_Government_Agency}* has a severe frost likely in *{City} {County} {State}*. At *{Incident_Time} {Day}, {Describe the incident e.g. hoar frost, hazard and its consequences}*. This is expected to impact people in *{Area} {City} {County} {State}*	Dress adequately for the temperature including wind chill. *{www.Official_Web_Site.gov}*	8
OET-092		fuel issue	utility issue	Infrastructure			UTP	gasoline	☒ Expected	☒ Severe	☒ Likely	*{Incident_Time}* Severe gasoline/petrol fuel supply shortage likely in *{Short_Area} {City} {County} {State}. {Recommended Action}* expected until *{endDate} {hh:mm} {am/pm}*.	*{Incident_Time}* Severe gasoline/petrol fuel supply shortage likely in *{Short_Area} {City} {County} {State}. {Recommended Action}* expected until *{endDate} {hh:mm} {am/pm}*.		*{Incident_Time}* Severe gasoline/petrol fuel supply shortage likely in *{Short_Area} {City} {County} {State}. {Recommended Action}* expected until *{endDate} {hh:mm} {am/pm}*.	*{Official_Government_Agency} {Incident_Time}* Severe gasoline/petrol fuel supply shortage likely in *{Short_Area} {City} {County} {State}. {Recommended Action}* expected until *{endDate} {hh:mm} {am/pm}*.	Gasoline/petrol fuel supply shortage likely in *{Short_Area} {City} {County} {State}. {Recommended Action}* advised until *{endDate} {hh:mm} {am/pm}* *{www.Official_Web_Site.gov}*.	9
OET-093		geophysical issue	geological	Geological			GEA	geoA	☒ Immediate	☒ Extreme	☒ Observed	An extreme geophysical issue *{Description}* is observed in *{Short_Area} {City} {County} {State}. {Description & Recommended Action}* immediately *{Incident_Time}* until *{endDate} {hh:mm} {am/pm}*.	An extreme geophysical issue *{Description}* is observed in *{Short_Area} {City} {County} {State}. {Description & Recommended Action}* immediately *{Incident_Time}* until *{endDate} {hh:mm} {am/pm}*.	An extreme geophysical issue *{Description}* is observed in *{Short_Area} {City} {County} {State}. {Description & Recommended Action}* immediately *{Incident_Time}* until *{endDate} {hh:mm} {am/pm}*.	An extreme geophysical issue *{Description}* is observed in *{Short_Area} {City} {County} {State}. {Description & Recommended Action}* immediately *{Date} {Incident_Time}* until *{endDate} {hh:mm} {am/pm}*.	*{Description}* is observed in *{Short_Area} {City} {County} {State}. {Description & Recommended Action}* immediately *{Incident_Time}* until *{endDate} {hh:mm} {am/pm}*. *{Official_Government_Agency*	*{Instructions}*. *{www.Official_Web_Site.gov}*.	1
OET-094		grass fire	fire	Fire			WGW	*grassFire*	☒ Immediate	☒ Severe	☒ Observed	A severe grass fire is observed in *{Short_Area} {City} {County} {State}. {Description & Recommended Action}* immediately *{Incident_Time}* until *{hh:mm} {am/pm}*.	A severe grass fire is observed in *{Short_Area} {City} {County} {State}. {Description & Recommended Action}* immediately *{Incident_Time}* until *{hh:mm} {am/pm}*.	A severe grass fire is observed in *{Short_Area} {City} {County} {State}. {Description & Recommended Action}* immediately *{Incident_Time}* until *{hh:mm} {am/pm}*.	A severe grass fire is observed in *{Short_Area} {City} {County} {State}. {Description & Recommended Action}* immediately *{Date} {Incident_Time}* until *{hh:mm} {am/pm}*.	The *{Official_Government_Agency}* has a severe grass fire observed in *{City} {County} {State}*. At *{Incident_Time} {Day}, {Describe the incident, hazard and its consequences}*. This impacts people immediately in *{Area} {City} {County} {State}* including *{Describe location by reference to obvious geographic features, such as roads and rivers, rather than with abstract descriptions such as a one-mile, 1.8 kyd or 1.6 km radius of some intersection. The preferred method of describing the area should use compass directions and neighborhood and landmark names where appropriate.}* People in other areas in *{Area} {City} {County}* are not affected at this time.	For your safety, you should avoid the area and/or take appropriate protective measures *{describe_measures}*. Grass fires can travel at 22 km/h (14 mph) or faster. For more information, check *{www.Official_Web_Site.gov}*, or tune to local news media. Please do not call *{9_1_1}*, except for a serious emergency.	4

OET-095	M	hailA	Moderate weather	Meteorological	E		HAM	*hailMod*	☒ Expected	☒ Moderate	☒ Likely	Moderate hail is likely in *[Short_Area] [City] [County] [State]. [Description & Recommended Action]* expected *{Incident_Time}* until *[hh:mm] [am/pm].*	Moderate hail is likely in *[Short_Area] [City] [County] [State]. [Description & Recommended Action]* expected *{Incident_Time}* until *[hh:mm] [am/pm].*	Moderate hail is likely in *[Short_Area] [City] [County] [State]. [Description & Recommended Action]* expected *{Date} {Incident_Time}* until *[hh:mm] [am/pm].*	The *{Official_Government_Agency }* has a likely moderate hail hazard in *{City} [County] {State}*. At *{Incident_Time} {Day}, [Describe the incident, hazard and its consequences].* This may impact people in *{Area} [City] [County] [State]* including *[Describe location by reference to obvious geographic features, such as roads and rivers, rather than with abstract descriptions such as a one-mile, 1.8 kyd or 1.6 km radius of some intersection. The preferred method of describing the area should use compass directions and neighborhood and landmark names where appropriate.] [Probability=nn%]*	For your safety, your should dress suitably for a hailstorm. Driving is best avoided if possible. Icy and slippery conditions may occur, which is a driving hazard, and may even be a walking hazard. Motorcycle riding is dangerous. *{www.Official_Web_Site.gov}*	7
OET-095	L	hailO	severe weather	Meteorological	E		HAS	hailAd	☒ Expected	☒ Severe	☒ Likely	Severe hail is likely in *[Short_Area] [City] [County] [State]. [Description & Recommended Action]* expected *{Incident_Time}* until *[hh:mm] [am/pm].*	Severe hail is likely in *[Short_Area] [City] [County] [State]. [Description & Recommended Action]* expected *{Incident_Time}* until *[hh:mm] [am/pm].*	Severe hail is likely in *[Short_Area] [City] [County] [State]. [Description & Recommended Action]* expected *{Date} {Incident_Time}* until *[hh:mm] [am/pm].*	The *{Official_Government_Agency }* has a likely severe hail hazard in *{City} [County] {State}*. At *{Incident_Time} {Day}, [Describe the incident, hazard and its consequences].* This may impact people in *{Area} [City] [County] [State]* including *[Describe location by reference to obvious geographic features, such as roads and rivers, rather than with abstract descriptions such as a one-mile, 1.8 kyd or 1.6 km radius of some intersection. The preferred method of describing the area should use compass directions and neighborhood and landmark names where appropriate.] [Probability=nn%]*	For your safety, your should dress suitably for a hailstorm. Driving is best avoided if possible. Icy and slippery conditions may occur, which is a driving hazard, and may even be a walking hazard. Motorcycle riding may be dangerous. *{www.Official_Web_Site.gov}*	6
OET-095	O	hailE	severe weather	Meteorological	E		HAW	hail	☒ Expected	☒ Severe	☒ Observed	Severe hail is observed in *[Short_Area] [City] [County] [State]. [Description & Recommended Action]* expected *{Incident_Time}* until *[hh:mm] [am/pm].*	Severe hail is observed in *[Short_Area] [City] [County] [State]. [Description & Recommended Action]* expected *{Incident_Time}* until *[hh:mm] [am/pm].*	Severe hail is observed in *[Short_Area] [City] [County] [State]. [Description & Recommended Action]* Expected *{Date} {Incident_Time}* until *[hh:mm] [am/pm].*	The *{Official_Government_Agency }* has severe hail observed in *{City} [County] {State}*. At *{Incident_Time} {Day}, [Describe the incident, hazard and its consequences].* This may impact people in *{Area} [City] [County] [State]* including *[Describe location by reference to obvious geographic features, such as roads and rivers, rather than with abstract descriptions such as a one-mile, 1.8 kyd or 1.6 km radius of some intersection. The preferred method of describing the area should use compass directions and neighborhood and landmark names where appropriate.] [Probability=nn%]*	For your safety, your should dress suitably for a hailstorm. Driving is best avoided if possible. Icy and slippery conditions may occur, which is a driving hazard, and may even be a walking hazard. Motorcycle riding may be dangerous. *{www.Official_Web_Site.gov}*	4
OET-095	X	hailX	extreme weather	Meteorological	E		HAE	hailEx	☒ Expected	☒ Extreme	☒ Observed	Extreme hail is observed in *[Short_Area] [City] [County] [State]. [Description & Recommended Action]* expected *{Incident_Time}* until *[hh:mm] [am/pm].*	Extreme hail is observed in *[Short_Area] [City] [County] [State]. [Description & Recommended Action]* expected *{Incident_Time}* until *[hh:mm] [am/pm].}.*	Extreme hail is observed in *[Short_Area] [City] [County] [State]. [Description & Recommended Action]* Expected *{Date} {Incident_Time}* until *[hh:mm] [am/pm].*	*{Official_Government_Agency }* has extreme hail observed in *{City} [County] {State}*. At *{Incident_Time} {Day}, [Describe the incident, hazard and its consequences].* This may impact people in *{Area} [City] [County] [State]* including *[Describe location by reference to obvious*	dress suitably for a hailstorm. Crash and safety helmets protect against injuries. Driving is best avoided if possible. Sheltering vehicles may be desirable. Icy and slippery conditions may occur, which is a driving hazard, and may even be a walking hazard. Motorcycle	2
OET-096		hazardous seas	marine	Meteorological	E		HSA	hazSea	☒ Expected	☒ Severe	☒ Likely	*{Incident_Time}* Severe hazardous seas are likely in *{County1} {State1}* to *{County2} {State2}. [Description & Recommended Action]* Expected until *[Day] [hh:mm] [am/pm].}.*	*{Incident_Time}* Severe hazardous seas are likely in *{County1} {State1}* to *{County2} {State2} [Description & Recommended Action]* Expected until *[Day] [hh:mm] [am/pm].*	*{Date} {Incident_Time}* Severe hazardous seas are likely in *{County1} {State1}* to *{County2} {State2}. [Description & Recommended Action]* Expected until *[Day] [hh:mm] [am/pm].*	The *{Official_Government_Agency }* has severe hazardous seas likely in *{County1} {State1}* to *{County2} {State2}*. *[Describe the incident, hazard and its consequences].* This is expected to impact the shore and ships in *{County1} {State1}* to *{County2} {State2}*	*{www.Official_Web_Site.gov}*	6

OET-097	Q	health: human quarantine: health travel restrictions	health issue	Health	F		HQW	hQuarantine	☒ Expected	☒ Severe	☒ Observed	observed in *{Short_Area} {City} {County} {State}. {Description & Recommended Action}* expected *{Incident_Time}* until *{hh:mm} {am/pm}*.	observed in *{Short_Area} {City} {County} {State}. {Description & Recommended Action}* expected *{Incident_Time}* until *{hh:mm} {am/pm}*.	observed in *{Short_Area} {City} {County} {State}. {Description & Recommended Action}* expected *{Incident_Time}* until *{hh:mm} {am/pm}*.	observed in *{Short_Area} {City} {County} {State}. {Description & Recommended Action}* expected *{Date} {Incident_Time}* until	*{Official_Government_Agency}* has a severe human quarantine observed in *{City} {County} {State}*. At *{Incident_Time} {Day}, {Describe the incident, {Official_Government_Agency}* has a severe *{issue}* health issue observed in *{City} {County} {State}*. At *{Incident_Time} {Day}, {Describe the incident, hazard and its consequences}*. This may impact people in *{Area} {City} {County} {State}*, including *{Describe location by reference to obvious geographic features, such as roads and rivers, rather than with abstract descriptions such as a one-mile, 1.8 kyd or 1.6 km radius of some*	*{www.Official_Web_Site.gov}*	5
OET-097	Q	health: human quarantine: health travel restrictions	health issue	Health	F		HDW	hQuarantine	☒ Expected	☒ Severe	☒ Observed	*{Incident_Time}* Severe *{issue}* health issue observed in *{Short_Area} {City} {County} {State}. {Recommended Action}* expected until *{hh:mm} {am/pm}*.	*{Incident_Time}* Severe *{issue}* health issue observed in *{Short_Area} {City} {County} {State}. {Recommended Action}* expected until *{hh:mm} {am/pm}*.	*{Incident_Time}* Severe *{issue}* health issue observed in *{Short_Area} {City} {County} {State}. {Recommended Action}* expected until *{hh:mm} {am/pm}*.	*{Date} {Incident_Time}* Severe *{issue}* health issue observed in *{Short_Area} {City} {County} {State}. {Recommended Action}* expected until *{hh:mm} {am/pm}*.	*{Incident_Time}* The *{Official_Government_Agency}* has a severe sheep or cattle/livestock farm health issue observed for *{location} {City} {County} {State} {hh:mm}* expected until *{hh:mm} {am/pm}. {Details}*.	For the health Emergency, you should expect to *{Recommended actions and extended instructions}*. The Emergency remains in effect until further notice. This message will be updated in *{Message_Duration}*, or sooner if needed. For more information, check *{www.Official_Web_Site.gov}*, or tune to local news media. Please do not call *{9_1_1}*, except for a serious emergency.	7
OET-097	O	health issue	health issue	Health			HES	health	☒ Expected	☒ Severe	☒ Observed	A severe sheep or cattle/livestock farm health issue is observed for *{location} {City} {County} {State} {Incident_Time}* expected until *{hh:mm} {am/pm}. {Details}*.	A severe sheep or cattle/livestock farm health issue is observed for *{location} {City} {County} {State} {Incident_Time}* expected until *{hh:mm} {am/pm}. {Details}*.		A severe sheep or cattle/livestock farm health issue is observed for *{location} {City} {County} {State} {Date} {Incident_Time}* expected until *{hh:mm} {am/pm}. {Details}*.	The *{Official_Government_Agency}* has a moderate agricultural health issue observed in *{City} {County} {State}*. At *{Incident_Time} {Day}, {Describe the incident, hazard and its consequences}*. This may impact people in *{Area} {City} {County} {State}*, including *{Describe location by reference to obvious geographic features, such as roads and rivers, rather than with abstract descriptions such as a one-mile, 1.8 kyd or 1.6 km radius of some intersection. The preferred method of describing the area should use compass directions and neighborhood and landmark names where appropriate.}*. People in other areas in *{Area} {City} {County}* are not affected at this time.	For the Agricultural Emergency or Animal Health, you should expect to *{Recommended actions and extended instructions}*. The Agricultural Emergency remains in effect until further notice. This message will be updated in *{Message_Duration}*, or sooner if needed. For more information, check *{www.Official_Web_Site.gov}*, or tune to local news media. Please do not call *{9_1_1}*, except for a serious emergency.	9
OET-097	A	health issue; agricultural emergency	health issue	Environmental			AGE	animalDiseas	☒ Expected	☒ Moderate	☒ Observed	*{Incident_Time}* Moderate agricultural health issue observed in *{Short_Area} {City} {County} {State}. {Recommended Action}* expected until *{endDate} {hh:mm} {am/pm}*.	*{Incident_Time}* Moderate agricultural health issue observed in *{Short_Area} {City} {County} {State}. {Recommended Action}* expected until *{endDate} {hh:mm} {am/pm}*.	*{Incident_Time}* Moderate agricultural health issue observed in *{Short_Area} {City} {County} {State}. {Recommended Action}* expected until *{endDate} {hh:mm} {am/pm}*.	*{Date} {Incident_Time}* Moderate agricultural health issue observed in *{Short_Area} {City} {County} {State}. {Recommended Action}* expected until *{endDate} {hh:mm} {am/pm}*.			5
OET-097	H	health: hospital issue	health issue	Health			HEH	hospital	☒ Expected	☒ Severe	☒ Observed	*{hospitalName}* is observed in *{Short_Area} {City} {County} {State}. {Description & Recommended Action}* expected *{Incident_Time}* until *{hh:mm} {am/pm}*.	*{hospitalName}* is observed in *{Short_Area} {City} {County} {State}. {Description & Recommended Action}* expected *{Incident_Time}* until *{hh:mm} {am/pm}*.	*{hospitalName}* is observed in *{Short_Area} {City} {County} {State}. {Description & Recommended Action}* expected *{Incident_Time}* until *{hh:mm} {am/pm}*.	*{hospitalName}* is observed in *{Short_Area} {City} {County} {State}. {Description & Recommended Action}* expected *{Date} {Incident_Time}* until	The *{Official_Government_Agency}* has a severe hospital issue observed in *{County} {State}*. At *{Incident_Time} {Day}, {Describe the incident, hazard and its consequences}*.	*{www.Official_Web_Site.gov}*	4
OET-097	P	health issue; plant health	health issue (see OET-061 also for pest)	Environmental		(see OET-143)	APS	plant	☒ Expected	☒ Moderate	☒ Observed	*{Incident_Time}* Moderate agricultural plant health issue observed in *{Short_Area} {City} {County} {State}. {Recommended Action}* expected until *{hh:mm} {am/pm}*.	*{Incident_Time}* Moderate agricultural plant health issue observed in *{Short_Area} {City} {County} {State}. {Recommended Action}* expected until *{hh:mm} {am/pm}*.	*{Incident_Time}* Moderate agricultural plant health issue observed in *{Short_Area} {City} {County} {State}. {Recommended Action}* expected until *{hh:mm} {am/pm}*.	*{Date} {Incident_Time}* Moderate agricultural plant health issue observed in *{Short_Area} {City} {County} {State}. {Recommended Action}* expected until *{hh:mm} {am/pm}*.	*{Official_Government_Agency}* has a moderate agricultural plant health observed in *{City} {County} {State}*. At *{Incident_Time} {Day}, {Describe the incident, hazard and its consequences}*. This may	*{www.Official_Web_Site.gov}* Emergency, you should expect to *{Recommended actions and extended instructions}*. The agricultural emergency remains in effect until further notice. This message will be updated in *{Message_Duration}*, or	9
OET-098		heat	temperature hazard	Meteorological	E		TEH	heat	☒ Expected	☒ Severe	☒ Observed	Severe heat observed in *{Short_Area} {City} {County} {State}. {Description & Recommended Action}* expected *{Incident_Time}* until *{hh:mm} {am/pm}*.	Severe heat observed in *{Short_Area} {City} {County} {State}. {Description & Recommended Action}* expected *{Incident_Time}* until *{hh:mm} {am/pm}*.		Severe heat observed in *{Short_Area} {City} {County} {State}. {Description & Recommended Action}* expected *{Date} {Incident_Time}* until *{hh:mm} {am/pm}*.	The *{Official_Government_Agency}* has severe heat observed in *{City} {County} {State}*. At *{Incident_Time} {Day}, {Describe the incident, hazard and its consequences}*. This is expected to impact people in *{Area} {City} {County} {State}*	Dress adequately for the temperature. Drink adequate water for hydration. Electrolytes may also be needed. *{www.Official_Web_Site.gov}*	8

OET-099		heating oil	utility issue	Infrastructure			UTH	heatingOil	☒ Expected	☒ Severe	☒ Observed	*{Incident_Time}* Severe heating oil supply shortage observed in *{Short_Area} [City] [County] [State]. [Recommended Action]* expected until *[hh:mm] [am/pm].*	*{Incident_Time}* Severe heating oil supply shortage observed in *{Short_Area} [City] [County] [State]. [Recommended Action]* expected until *[hh:mm] [am/pm].*	*{Date} {Incident_Time}* Severe heating oil supply shortage observed in *{Short_Area} [City] [County] [State]. [Recommended Action]* expected until *[hh:mm] [am/pm].*	*{Incident_Time}* Severe heating oil supply shortage observed in *{Short_Area} [City] [County] [State]. [Recommended Action]* expected until *[hh:mm] [am/pm]. {Official_Government_Agency }*	Conserve oil usage. Lower the thermostat temperature. Dress warmer. *{www.Official_Web_Site.gov}*	9
OET-100		high seas	marine	Meteorological	E		HGS	hazSu	☒ Expected	☒ Severe	☒ Observed	observed in *{Short_Area} [City] [County] [State]. [Description & Recommended Action]* expected *{Incident_Time}* until *[hh:mm] [am/pm].*	observed in *{Short_Area} [City] [County] [State]. [Description & Recommended Action]* expected *{Incident_Time}* until *[hh:mm] [am/pm].*	observed in *{Short_Area} [City] [County] [State]. [Description & Recommended Action]* expected *{Date} {Incident_Time}* until	*{Official_Government_Agency } has severely high waves at* sea observed in *{County} {State}*. At *{Incident_Time} {Day}, [Describe the incident, hazard and its consequences.*	Take appropriate precautions at sea, and beach swimming may be hazardous. *{www.Official_Web_Site.gov}*	6
OET-101		high surf	marine	Meteorological	E		HGS	hazSu	☒ Expected	☒ Severe	☒ Observed	Severely high surf is observed in *{Short_Area} [City] [County] [State]. [Description & Recommended Action]* expected *{Incident_Time}* until *[hh:mm] [am/pm].*	Severely high surf is observed in *{Short_Area} [City] [County] [State]. [Description & Recommended Action]* expected *{Incident_Time}* until *[hh:mm] [am/pm].*	Severely high surf is observed in *{Short_Area} [City] [County] [State]. [Description & Recommended Action]* expected *{Date} {Incident_Time}* until *[hh:mm] [am/pm].*	*{Official_Government_Agency } has severely high surf* observed in *{County} {State}*. At *{Incident_Time} {Day}, [Describe the incident, hazard and its consequences. The Beaufort Scale to the right may be used].* This is expected to impact	Take appropriate precautions at sea, and beach swimming may be hazardous. *{www.Official_Web_Site.gov}*	6
OET-102		high tide	marine	Transport	A		HTA	hiTide	☒ Expected	☒ Moderate	☒ Observed	Moderately high tide is observed from *{County1} {State1}* to *{County2} {State2 }* at *{Incident_Time}* expected until *[hh:mm] [am/pm].*	Moderately high tide is observed from *{County1} {State1}* to *{County2} {State2}* at *{Incident_Time}* expected until *[hh:mm] [am/pm].*	Moderately high tide is observed from *{County1} {State1}* to *{County2} {State2}* at *{Date} {Incident_Time}* expected until *[hh:mm] [am/pm].*	Moderately high tide is from *{County1} {State1}* to *{County2} {State2}* at *{Incident_Time}* expected until *[hh:mm] [am/pm]. {Official_Government_Agency }*	*{www.Official_Web_Site.gov}*	8
OET-103		high water	utility issue, marine	Infrastructure, Transport	A		HIA	hiH2O	☒ Expected	☒ Moderate	☒ Observed	Moderately high water is observed at *{County} {State} {Short_Area} {City} {County} {State}. [Description & Recommended Action]* expected *{Incident_Time}* until *[hh:mm] [am/pm].*	Moderately high water is observed at *{County} {State} {Short_Area} {City} {County} {State}. [Description & Recommended Action]* expected *{Incident_Time}* until *[hh:mm] [am/pm].*	Moderately high water is observed at *{County} {State} {Short_Area} [City] [County] [State]. [Description & Recommended Action]* expected *{Date} {Incident_Time}* until *[hh:mm] [am/pm]).*	Moderately high water is observed at *{County} {State} {Short_Area} [City] [County] [State]. [Description & Recommended Action]* expected *{Date} {Incident_Time}* until *[hh:mm] [am/pm]. {Official_Government_Agency }*	*{www.Official_Web_Site.gov}*	8
OET-104		home crime	criminal activity	Safety			CHA	homeCrime	☒ Expected	☒ Severe	☒ Observed			Severe home crime is observed in *{City} {County} {State}. [Description & Recommended Action]* expected *{Date}*	The *{Official_Government_Agency } has a severe home crime* observed in *{Short_Area} {City} {County} {State}*. At *{Incident_Time} {Day},*	Please report suspicious activity. Review your security recording if you are living or working nearby. *{www.Official_Web_Site.gov}*	9
OET-105		humidity issue	temperature hazard	Meteorological	E		TEU	heatHumidity	☒ Expected	☒ Severe	☒ Observed	A severe heat and humidity hazard is observed in {*City} [County] [State]. [Description & Recommended Action]* expected *{Incident_Time}*	A severe heat and humidity hazard is observed in {*City} [County] [State]. [Description & Recommended Action]* expected *{Incident_Time}*	A severe heat and humidity hazard is observed in {*City} [County] [State]. [Description & Recommended Action]* expected *{Date}*	The *{Official_Government_Agency } has a severe heat and* humidity observed in *{City} {County} {State}*. At *{Incident_Time} {Day},*	Dress adequately for the temperature. Drink adequate water for hydration. Electrolytes may also be needed. *{www.Official_Web_Site.gov}*	7
OET-106	1	hurricane; 1	tropical storm	Meteorological	E		HU1	hurr1	☒ Expected	☒ Severe	☒ Observed	*{Incident_Time}* Severe observed CATegory 1 hurricane expected in *{County} {State}.*	*{Incident_Time}* Severe observed CATegory 1 hurricane expected in *{County} {State}.*	*{Date} {Incident_Time}* Severe observed CATegory 1 hurricane expected in *{County} {State}.*	The *{Official_Government_Agency } has observed a severe* CATegory 1 hurricane alert in *{County} {State}*. expected *{Date} {Incident_Time}* until *{endDate} [hh:mm].*	force winds, power outages, flooding. E.g remove trees within falling distance of structures. Evacuation advised for low lying areas. Inundation risk area information and further details may follow. Use a	6
OET-106	2	hurricane; 2	tropical storm	Meteorological	B		HU2	hurr2	☒ Immediate	☒ Extreme	☒ Observed	*{Incident_Time}* Extreme observed CATegory 2 hurricane immediately in *{County} {State}.*	*{Incident_Time}* Extreme observed CATegory 2 hurricane immediately in *{County} {State}.*	*{Date} {Incident_Time}* Extreme observed CATegory 2 hurricane immediately in *{County} {State}.*	The *{Official_Government_Agency } has observed an extreme* CATegory 2 hurricane alert in *{County} {State}*. immediately *{Date} {Incident_Time}* until *{endDate} [hh:mm].*	force winds, power outages, flooding. Evacuation advised for low lying areas. Inundation risk area information and further details may follow. Use a Business Continuity and Disaster Recovery plan. Avoid	5
OET-106	3	hurricane; 3	tropical storm	Meteorological	B		HU3	hurr3	☒ Immediate	☒ Extreme	☒ Observed	*{Incident_Time}* Extreme observed CATegory 3 hurricane immediately in *{County} {State}.*	*{Incident_Time}* Extreme observed CATegory 3 hurricane immediately in *{County} {State}.*	*{Date} {Incident_Time}* Extreme observed CATegory 3 hurricane immediately in *{County} {State}.*	The *{Official_Government_Agency } has observed an extreme* CATegory 3 hurricane alert in	Make preparations for CAT 3 force winds, power outages, flooding. Evacuation required for low lying areas.	5
OET-106	4	hurricane; 4	tropical storm	Meteorological	B		HU4	hurr4	☒ Immediate	☒ Extreme	☒ Observed	*{Incident_Time}* Extreme observed CATegory 4 hurricane immediately in *{County} {State}.*	*{Incident_Time}* Extreme observed CATegory 4 hurricane immediately in *{County} {State}.*	*{Date} {Incident_Time}* Extreme observed CATegory 4 hurricane immediately in *{County} {State}.*	The *{Official_Government_Agency } has observed an extreme* CATegory 4 hurricane alert in *{County} {State}*. immediately	Make preparations for CAT 4 force winds, power outages, flooding. Evacuation required for low lying areas. Inundation risk area	4

OET-106	5	hurricane; 5	tropical storm	Meteorological	B		HU5	hurr5	☒ Immediate	☒ Extreme	☒ Observed	*{Incident_Time}* Extreme observed CATegory 5 hurricane immediately in *{County} {State}*.	*{Incident_Time}* Extreme observed CATegory 5 hurricane immediately in *{County} {State}*.	*{Date} {Incident_Time}* Extreme observed CATegory 5 hurricane immediately in *{County} {State}*.	*{Official_Government_Agency }* has observed an extreme CATegory 5 hurricane alert in *{County} {State}*. immediately *{Date} {Incident_Time}* until *{endDate} {hh:mm}*.	force winds, power outages, flooding. Evacuation required for low lying areas. Inundation risk area information and further details may follow. Use a	3
OET-106	6	hurricane; 6	tropical storm	Meteorological	B		HU6	hurr6	☒ Immediate	☒ Extreme	☒ Observed	*{Incident_Time}* Extreme observed CATegory 6 hurricane immediately in *{County} {State}*.	*{Incident_Time}* Extreme observed CATegory 6 hurricane immediately in *{County} {State}*.	*{Date} {Incident_Time}* Extreme observed CATegory 6 hurricane immediately in *{County} {State}*.	The *{Official_Government_Agency }* has observed an extreme CATegory 6 hurricane alert in *{County} {State}*. immediately *{Date} {Incident_Time}* until *{endDate} {hh:mm}*.	force winds, power outages, flooding. Evacuation required for low lying areas. Inundation risk area information and further details may follow. Use a Business Continuity and	3
OET-106	O	hurricane; O	tropical storm	Meteorological	E	advisory	HUA	hurricaneAd	☒ Expected	☒ Severe	☒ Observed	Severe hurricane observed in *{City} {County} {State}*. *{Description & Recommended Action}* expected *{Incident_Time}* until *{hh:mm} {am/pm}*.	Severe hurricane observed in *{City} {County} {State}*. *{Description & Recommended Action}* expected *{Incident_Time}* until *{hh:mm} {am/pm}*.	Severe hurricane observed in *{City} {County} {State}*. *{Description & Recommended Action}* expected *{Date} {Incident_Time}* until *{hh:mm} {am/pm}*.	The *{Official_Government_Agency }* has a severe hurricane observed in *{County} {State}* . At *{Incident_Time} {Day}*, *{Describe the incident, hazard and its consequences}*.	Prepare for a hurricane. E.g. remove trees within falling distance of structures. Plan for evacuation, and proceed as soon as ready. Use the Business Continuity and Disaster Recovery plan. Avoid fastmoving or turbulent floodwater as that is dangerous. *{www.Official_Web_Site.gov}*	6
OET-106	H	hurricane force wind	tropical storm	Meteorological	E		HXW	hurricFrcWnd	☒ Expected	☒ Extreme	☒ Observed	Extreme hurricane force wind observed in *{County} {State}*. *{Description & Recommended Action}* expected *{Incident_Time}* until *{hh:mm} {am/pm}*.	Extreme hurricane force wind observed in *{County} {State}*. *{Description & Recommended Action}* expected *{Incident_Time}* until *{hh:mm} {am/pm}*.	Extreme hurricane force wind observed in *{County} {State}*. *{Description & Recommended Action}* expected *{Date} {Incident_Time}* until *{hh:mm} {am/pm}*.	The *{Official_Government_Agency }* has extreme hurricane force wind observed in *{County} {State}* . At *{Incident_Time} {Day}*, *{Describe the incident, hazard and its consequences}*.	Prepare for extreme hurricane force winds. Shelter in a protected space. Avoid going outside. *{www.Official_Web_Site.gov}*	3
OET-106	L	hurricane; L	tropical storm	Meteorological	E	local statement	HLS	hurricaneSt	☒ Expected	☒ Severe	☒ Observed	Severe hurricane locally observed in *{Short_Area} {City} {County} {State}*. *{Description & Recommended Action}* expected *{Incident_Time}* until *{hh:mm} {am/pm}*.	Severe hurricane locally observed in *{Short_Area} {City} {County} {State}*. *{Description & Recommended Action}* expected *{Incident_Time}* until *{hh:mm} {am/pm}*.	Severe hurricane locally observed in *{Short_Area} {City} {County} {State}*. *{Description & Recommended Action}* expected *{Date} {Incident_Time}* until *{hh:mm} {am/pm}*.	The *{Official_Government_Agency }* has a severe hurricane locally observed in *{County} {State}* . At *{Incident_Time} {Day}*, *{Describe the incident, hazard and its consequences}*.	Use a Business Continuity and Disaster Recovery plan. *{www.Official_Web_Site.gov}*	6
OET-106	S	hurricane statement	tropical storm	Meteorological	B	e.g. all clear	HUS	tropCyclone	☒ Past	☒ Severe	☒ Observed	*{Incident_Time}* Hurricane is observed as past in *{Short_Area} {City} {County} {State}*. All clear. Resume activity.	*{Incident_Time}* Hurricane is observed as past in *{Short_Area} {City} {County} {State}*. All clear. Resume activity.	*{Date} {Incident_Time}* Hurricane is observed as past in *{Short_Area} {City} {County} {State}*. All clear. Resume activity.	*{Incident_Time}* The *{Official_Government_Agency }* the hurricane has been observed as past in *{County} {State} {hh:mm}* .	You may resume normal activity in *{County} {State}*. *{www.Official_Web_Site.gov}*. Be on the alert for live downed power lines and trees and debris on the road. Water and other utilities may also be affected.	7
OET-106	X	hurricane; X	tropical storm	Meteorological	B	warning	HUW	hurricane	☒ Immediate	☒ Extreme	☒ Observed	Extreme hurricane observed in *{County} {State}*. *{Description & Recommended Action}* immediately *{Incident_Time}* until *{hh:mm} {am/pm}*.	Extreme hurricane observed in *{County} {State}*. *{Description & Recommended Action}* immediately *{Incident_Time}* until *{hh:mm} {am/pm}*.	Extreme hurricane observed in *{County} {State}*. *{Description & Recommended Action}* immediately *{Date} {Incident_Time}* until *{hh:mm} {am/pm}*.	The *{Official_Government_Agency }* has an extreme hurricane observed in *{County} {State}* . At *{Incident_Time} {Day}*, *{Describe the incident, hazard and its consequences}*.	Consider evacuation if you are in an inundation risk area. Use the Business Continuity and Disaster Recovery plan. *{www.Official_Web_Site.gov}*	3
OET-107	I	ice	winter weather	Meteorological	C		ISA	spcIce	☒ Expected	☒ Severe	☒ Observed	*{Incident_Time}* A severe ice issue *{Description}* observed is expected for *{City} {County} {State}*.	*{Incident_Time}* A severe ice issue *{Description}* observed is expected for *{City} {County} {State}*.	*{Date} {Incident_Time}* A severe ice issue *{Description}* observed is expected for *{City} {County} {State}*.	The *{Official_Government_Agency }* has a severe ice issue *{Description}* observed for *{City} {County} {State}* . Expected at *{Incident_Time} {Day}*, *{Describe the incident, hazard and its consequences}*.	*{www.Official_Web_Site.gov}*	5
OET-107	S	ice	winter weather	Meteorological	C	(lower priority e.g. all clear)	ICS	ice	☒ Past	☒ Severe	☒ Observed	*{Incident_Time}* A severe ice issue *{Description}* is observed past for *{City} {County} {State}*.	*{Incident_Time}* A severe ice issue *{Description}* is observed past for *{City} {County} {State}*.	*{Date} {Incident_Time}* A severe ice issue *{Description}* is observed past for *{City} {County} {State}*.	The *{Official_Government_Agency }* has observed a past ice issue *{Description}* ended for *{City} {County} {State}* . At *{Incident_Time} {Day}*, *{Describe the incident, hazard and its consequences}*.	*{www.Official_Web_Site.gov}*	6
OET-107	X	ice	winter weather	Meteorological	C		ICW	iceWarn	☒ Immediate	☒ Extreme	☒ Observed	Immediately *{Incident_Time}* An extreme ice issue *{Description}* is observed for *{City} {County} {State}*.	Immediately *{Incident_Time}* An extreme ice issue *{Description}* is observed for *{City} {County} {State}*.	Immediately *{Date} {Incident_Time}* An extreme ice issue *{Description}* is observed for *{City} {County} {State}*.	The *{Official_Government_Agency }* has an immediate extreme ice issue *{Description}* observed for *{City} { County} {State}* . At *{Incident_Time} {Day}*, *{Describe the incident, hazard and its consequences}*.	*{www.Official_Web_Site.gov}*	3

OET-108		ice pressure issue	ice issue	Meteorological	C		IPA	icePressure	☒ Expected	☒ Severe	☒ Observed	*{Incident_Time}* An expected severe ice pressure issue is observed for *{Area} [County] [State}*.	*{Incident_Time}* An expected severe ice pressure issue is observed for *{Area} [County] [State}*.		*{Date} {Incident_Time}* An expected severe ice pressure issue is observed for *{Area} [County] [State}*.	The *{Official_Government_Agency }* has an expected severe ice pressure issue observed for *{Area}{County} {State}* . At *{Incident_Time} {Day}, {Describe the incident, hazard and its consequences}*.	*{www.Official_Web_Site.gov}*	5
OET-109		ice storm	winter weather	Meteorological	C		ISW	iceSt	☒ Expected	☒ Severe	☒ Observed	A severe ice storm observed for *{Short_Area} [City] [County] [State}. {Description & Recommended Action}* expected *{Incident_Time}* until *{hh:mm} [am/pm}*.	A severe ice storm observed for *{Short_Area} [City] [County] [State}. {Description & Recommended Action}* expected *{Incident_Time}* until *{hh:mm} [am/pm}*.		A severe ice storm is observed for *{Short_Area} [City] [County] [State}. {Description & Recommended Action}* expected *{Date} {Incident_Time}* until *{hh:mm} [am/pm}*.	*{Official_Government_Agency }* has a severe ice storm observed for *{County} {State}* . At *{Incident_Time} {Day}, {Describe the incident, hazard and its consequences}*. This is expected to impact people in *{Area} [City]*	Dress adequately for the temperature including wind chill. Nautical navigation hazard. *{www.Official_Web_Site.gov}*	6
OET-110		iceberg	ice issue	Meteorological	C		IBW	iceberg	☒ Expected	☒ Severe	☒ Observed	A severe iceberg hazard is observed for *{Area} [County] [State}. {Description & Recommended Action}* Expected *{Incident_Time}* until *{hh:mm} [am/pm}*.	A severe iceberg hazard is observed for *{Area} [County] [State}. {Description & Recommended Action}* Expected *{Incident_Time}* until *{hh:mm} [am/pm}*.		A severe iceberg hazard is observed for *{Area} [County] [State}. {Description & Recommended Action}* Expected *{Date} {Incident_Time}* until *{hh:mm} [am/pm}*.	*{Official_Government_Agency }* has a severe iceberg hazard observed for *{Area} [County] [State}* . At *{Incident_Time} {Day}, {Describe the incident, hazard and its consequences}*. This is expected and may impact some people in *{Area} [County] [State}*	Take appropriate precautions at sea. *{www.Official_Web_Site.gov}*	5
OET-111		industrial crime	criminal activity	Safety			CAN	industCrime	☒ Immediate	☒ Severe	☒ Observed	A severe industrial crime is observed for *{Short_Area} [City] [County] [State}. {Description & Recommended Action}* immediately *{Incident_Time}* until *{hh:mm} [am/pm}*.	A severe industrial crime is observed for *{Short_Area} [City] [County] [State}. {Description & Recommended Action}* immediately *{Incident_Time}* until *{hh:mm} [am/pm}*.		A severe industrial crime is observed for *{Short_Area} [City] [County] [State}. {Description & Recommended Action}* immediately *{Date} {Incident_Time}* until *{hh:mm} [am/pm}*.	The *{Official_Government_Agency }* has a severe industrial crime observed for *{Short_Area} [City] [County] {State}* . At *{Incident_Time} {Day}, {Describe the incident, hazard and its consequences}*.	Please report suspicious activity. Review your security recording if you are living or working nearby. Use Business Continuity and Disaster Recovery plan. *{www.Official_Web_Site.gov}*	8
OET-112		industrial facility	safety hazard	Safety			IPW	induPlant	☒ Immediate	☒ Extreme	☒ Observed	incident is observed for *{Short_Area} [City] [County] [State}. {Description & Recommended Action}* immediately *{Incident_Time}*	incident is observed for *{Short_Area} [City] [County] [State}. {Description & Recommended Action}* immediately *{Incident_Time}*	incident is observed for *{Short_Area} [City] [County] [State}. {Description & Recommended Action}* immediately *{Incident_Time}*	incident is observed for *{Short_Area} [City] [County] [State}. {Description & Recommended Action}* immediately *{Date}*	*{Official_Government_Agency }* has an extreme industrial facility incident observed for *{Short_Area} [City] [County] {State}*. At *{Incident_Time} {Day}, {Describe the incident,*	Please report suspicious activity. Review your security recording if you are living or working nearby. *{www.Official_Web_Site.gov}*	3
OET-113		industrial fire	fire	Fire			IFW	industryFire	☒ Immediate	☒ Extreme	☒ Observed	An extreme industrial fire is observed for *{Short_Area} [City] [County] [State}. {Description & Recommended Action}* immediately *{Incident_Time}* until *{hh:mm} [am/pm}*.	An extreme industrial fire is observed for *{Short_Area} [City] [County] [State}. {Description & Recommended Action}* immediately *{Incident_Time}* until *{hh:mm} [am/pm}*.	An extreme industrial fire is observed for *{Short_Area} [City] [County] [State}. {Description & Recommended Action}* immediately *{Incident_Time}* until *{hh:mm} [am/pm}*.	An extreme industrial fire is observed for *{Short_Area} [City] [County] [State}. {Description & Recommended Action}* immediately *{Date} {Incident_Time}* until *{hh:mm} [am/pm}*.	The *{Official_Government_Agency }* has an extreme industrial fire observed for *{Short_Area} [City] [County] {State}* . At *{Incident_Time} {Day}*, this may affect people in *{Describe the incident, hazard and its consequences}*.	Please avoid the area. This message will be updated in *{Message_Duration}* , or sooner if needed. For more information, check *{www.Official_Web_Site.gov}*, or tune to local news media. Use Business Continuity and Disaster Recovery plan. Please do not call *{9_1_1}*, except for a serious emergency.	3
OET-114	S	infrastructure: shutdown	infrastructure issue	Infrastructure			SDW	shutWa	☒ Expected	☒ Severe	☒ Likely	A severe shutdown is likely for *{location} [City] [County] [State] [hh:mm}* expected from *{Incident_Time}* until *{hh:mm} [am/pm} [Day}. {Details}*.	A severe shutdown is likely for *{location} [City] [County] [State] [hh:mm}* expected from *{Incident_Time}* until *{hh:mm} [am/pm} [Day}. {Details}*.		A severe shutdown is likely for *{location} [City] [County] [State] [hh:mm}* expected from *{Date} {Incident_Time}* until *{hh:mm} [am/pm} [Day}. {Details}*.	*{Official_Government_Agency }* has issued a severe shutdown likely for *{location} [City] [County] [State] {Incident_Time}* until *{hh:mm}. {Details}*.	*{instructions}*. *{www.Official_Web_Site.gov}*	2
OET-114	M	infrastructure; facility closure	infrastructure issue	Infrastructure			FCA	facilityClos	☒ Expected	☒ Moderate	☒ Observed	*{Incident_Time}* The *{facility}* is observed closed at *{Short_Area} [City] [County] [State}* expected until *{endDate} {hh:mm} [am/pm}*.	*{Incident_Time}* The *{facility}* is observed closed at *{Short_Area} [City] [County] [State}* expected until *{endDate} {hh:mm} [am/pm}*.		*{Date} {Incident_Time}* The *{facility}* is observed closed at *{Short_Area} [City] [County] [State}* expected until *{endDate} {hh:mm} [am/pm}*.	The *{Official_Government_Agency }* has observed a *{facility}* closure notice in *{City} [County] {State}* . At *{Incident_Time} {Day}, {Describe the options available and any consequences}*. This may impact people in *{Area} [City] [County] [State}*.	*{www.Official_Web_Site.gov}*	8
OET-114	I	infrastructure	infrastructure	Infrastructure					☒ Immediate	☒ Severe	☒ Observed	Immediately *{Incident_Time}* a severe infrastructure hazard is observed at *{location}* in *{Short_Area} [City] [County] [State}*	Immediately *{Incident_Time}* a severe infrastructure hazard is observed at *{location}* in *{Short_Area} [City] [County] [State}*		Immediately *{Date} {Incident_Time}* a severe infrastructure hazard is observed at *{location}* in *{Short_Area} [City] [County] [State}*	Immediately *{Incident_Time}* an infrastructure severe hazard is observed at *{location}* in *{Short_Area} [City] [County] [State}*. *{Official_Government_Agency }*	*{Instructions}*. *{www.Official_Web_Site.gov}*	5

OET-115		internet service	Infrastructure	Infrastructure	F		UTI	internet	☒ Expected	☒ Severe	☒ Observed	*{Incident_Time}* A severe internet issue *{description}* is observed affecting *{Short_Area} {City} {County} {State}*. Expect to check *{website}* by another means e.g. cellphone for emergency only.	*{Incident_Time}* A severe internet issue *{description}* is observed affecting *{Short_Area} {City} {County} {State}*. Expect to check *{website}* by another means e.g. cellphone for emergency only.		severe internet issue *{description}* is observed affecting *{Short_Area} {City} {County} {State}*. Expect to check *{website}* by another means e.g. cellphone for emergency only. *{IP address delivery locally to be*	*{Official_Government_Agency }* has a severe internet issue *{description}* observed affecting *{Short_Area} {City} {County} {State}*. Expected *{Incident_Time} {Day}, {Describe the incident, hazard and its consequences}.*	Check *{website}* by another means e.g. cellphone for emergency only. Also check cyber crime event term OET-050. *{www.Official_Web_Site.gov}*	6
OET-116		lake effect snow	winter weather	Meteorological	B	marine cold air outbreak	SEW	snowL	☒ Immediate	☒ Severe	☒ Observed	*snow/marine cold air outbreak}* storm is observed for *{Short_Area} {City} {County} {State}. {Description & Recommended Action}* immediately *{Incident_Time}* until *{hh:mm} {am/pm}*.	*snow/marine cold air outbreak}* storm is observed for *{Short_Area} {City} {County} {State}. {Description & Recommended Action}* immediately *{Incident_Time}* until *{hh:mm} {am/pm}*.		*snow/marine cold air outbreak}* storm is observed for *{Short_Area} {City} {County} {State}. {Description & Recommended Action}* immediately *{Date} {Incident_Time}* until	*{Official_Government_Agency }* has a severe *{lake effect snow/marine cold air outbreak}* hazard observed in *{Short_Area} {City} {County} {State}*. Immediately at *{Incident_Time} {Day}, {Describe the incident,*	Dress adequately for the temperature including wind chill. *{www.Official_Web_Site.gov}*	5
OET-117		lake wind	air hazard	Meteorological	B		WLA	lakEwind	☒ Immediate	☒ Severe	☒ Observed	Severe lake wind or seiche observed in *{Short_Area} {City} {County} {State}. {Description & Recommended Action}* immediately *{Incident_Time}* until *{hh:mm} {am/pm}*.	Severe lake wind or seiche observed in *{Short_Area} {City} {County} {State}. {Description & Recommended Action}* immediately *{Incident_Time}* until *{hh:mm} {am/pm}*.		Severe lake wind or seiche observed in *{Short_Area} {City} {County} {State}. {Description & Recommended Action}* immediately *{Date} {Incident_Time}* until	The *{Official_Government_Agency }* has severe lake wind or seiche observed in *{County} {State}*. At *{Incident_Time} {Day}, {Describe the incident, hazard and its consequences}.*	Dress adequately for the temperature including wind chill. *{www.Official_Web_Site.gov}*	6
OET-118		landline service	utility issue	Infrastructure		copper and fiber	PTS	*landlines*	☒ Expected	☒ Moderate	☒ Observed	landline phone service issue observed at *{location}* in *{Short_Area} {City} {County} {State}*. This is expected to also affect *{9_1_1}* phone	landline phone service issue observed at *{location}* in *{Short_Area} {City} {County} {State}*. This is expected to also affect *{9_1_1}* phone	moderate landline phone service issue observed at *{location}* in *{Short_Area} {City} {County} {State}*. This is expected to also affect	moderate landline phone service issue observed at *{location}* in *{Short_Area} {City} {County} {State}*. This is expected to also affect	*{Official_Government_Agency }* has a moderate observed landline phone service issue at *{location}* in *{Short_Area} {City} {County} {State}*. This is	Be aware of alternative methods of calling *{9_1_1}*. *{www.Official_Web_Site.gov}*	9
OET-119	L	landslide	geophysical	Geophysical			LSA	landSlideAd	☒ Expected	☒ Severe	☒ Likely	Expected at *{Incident_Time}* A severe landslide hazard is likely at *{location}* in *{Short_Area} {City} {County} {State}*.	Expected at *{Incident_Time}* A severe landslide hazard is likely at *{location}* in *{Short_Area} {City} {County} {State}*.		Expected at *{Incident_Time}* A severe landslide hazard is likely at *{location}* in *{Short_Area} {City} {County} {State}*.	Expected at *{Incident_Time}* The *{Official_Government_Agency }* has a severe landslide hazard likely at *{location}* in *{Short_Area} {City} {County} {State}*.	See table to right. *{www.Official_Web_Site.gov}*	6
OET-119	O	landslide	geophysical	Geophysical			LSW	landslide	☒ Immediate	☒ Severe	☒ Observed	Immediately at *{Incident_Time}* A severe landslide is observed for *{location}* in *{Short_Area} {City} {County} {State}*.	Immediately at *{Incident_Time}* A severe landslide is observed for *{location}* in *{Short_Area} {City} {County} {State}*.		Immediately at *{Date} {Incident_Time}* A severe landslide is observed for *{location}* in *{Short_Area} {City} {County} {State}*.	Immediately at *{Incident_Time}* The *{Official_Government_Agency }* has a severe landslide observed for *{location}* in *{Short_Area} {City} {County} {State}*.	See table to right. *{www.Official_Web_Site.gov}*	3
OET-120	O	law enforcement	civil issue	Security	D		LEE	lawEmgy	☒ Expected	☒ Severe	☒ Observed	*{Incident_Time}* Severe law enforcement emergency observed in *{Short_Area} {City} {County} {State}. {Recommended Action}* expected until *{endDay} {hh:mm} {am/pm}*.	*{Incident_Time}* Severe law enforcement emergency observed in *{Short_Area} {City} {County} {State}. {Recommended Action}* expected until *{endDay} {hh:mm} {am/pm}*.	*{Incident_Time}* Severe law enforcement emergency observed in *{Short_Area} {City} {County} {State}. {Recommended Action}* expected until *{endDay} {hh:mm} {am/pm}*.	*{Incident_Time}* Severe law enforcement emergency observed in *{Short_Area} {City} {County} {State}. {Recommended Action}* expected until *{endDay} {hh:mm} {am/pm}*.	The *{Official_Government_Agency }* has a severe Law Enforcement Emergency observed in *{City} {County} {State}*. At *{Incident_Time} {Day}, {Describe the incident, hazard and its consequences}.* This is expected to impact people in *{Area} {City} {County} {State}* including *{Describe location by reference to obvious geographic features, such as roads and rivers, rather than with abstract descriptions such as a one-mile, 1.8 kyd or 1.6 km radius of some*	For your personal safety, you should expect to *{Recommended actions and extended instructions}* The Law Enforcement Emergency remains in effect until further notice. This message will be updated in *{Message_Duration}*, or sooner if needed. For more information, check *{www.Official_Web_Site.gov}*, or tune to local news media. Please do not call *{9_1_1}*, except for a serious emergency.	3
OET-120	L	law enforcement	civil issue	Security	D		LEW	crime	☒ Expected	☒ Severe	☒ Likely	*{Incident_Time}* Severe law enforcement issue likely in *{Short_Area} {City} {County} {State}. {Recommended Action}* expected until *{endDay} {hh:mm} {am/pm}*.	*{Incident_Time}* Severe law enforcement issue likely in *{Short_Area} {City} {County} {State}. {Recommended Action}* expected until *{endDay}{hh:mm} {am/pm}*.	*{Incident_Time}* Severe law enforcement issue likely in *{Short_Area} {City} {County} {State}. {Recommended Action}* expected until *{endDay}{hh:mm} {am/pm}*.	*{Date} {Incident_Time}* Severe law enforcement issue likely in *{Short_Area} {City} {County} {State}. {Recommended Action}* expected until *{endDay}{hh:mm{ {am/pm}*.	The *{Official_Government_Agency }* has a severe Law Enforcement which is likely in *{City} {County} {State}*. At *{Incident_Time} {Day}, {Describe the incident, hazard and its consequences}.* This is likely to impact people in *{Area} {City} {County} {State}* including *{Describe location by reference to obvious geographic features, such as roads and rivers, rather than with abstract descriptions such as a one-mile, 1.8 kyd or 1.6 km radius of some intersection. The preferred method of describing the area should use compass directions and*	For your personal safety, you should expect to *{Recommended actions and extended instructions}* The Law Enforcement Warning remains in effect until further notice. This message will be updated in *{Message_Duration}*, or sooner if needed. For more information, check *{www.Official_Web_Site.gov}*, or tune to local news media. Please do not call *{9_1_1}*, except for a serious emergency.	4
OET-121		levee break	flood	Meteorological			FVW	leveeFailure	☒ Immediate	☒ Extreme	☒ Observed	extreme levee break observed for *{Short_Area} {City} {County} {State}*. The *{dyke or levee}* has been breached or is overflowing. Evacuate to higher ground as rapidly as possible.	extreme levee break observed for *{Short_Area} {City} {County} {State}*. The *{dyke or levee}* has been breached or is overflowing. Evacuate to higher ground as rapidly as possible.	extreme levee break observed for *{Short_Area} {City} {County} {State}*. The *{dyke or levee}* has been breached or is overflowing. Evacuate to higher ground as rapidly as possible.	extreme levee break observed for *{Short_Area} {City} {County} {State}*. The *{dyke or levee}* has been breached or is overflowing. Evacuate to higher ground as rapidly as possible.	extreme levee break observed for *{Short_Area} {City} {County} {State}*. The *{dyke or levee}* has been breached or is overflowing. Evacuate to higher ground as rapidly as possible.	immediately. Do not attempt to drive through floodwaters, turn around and go another way. Use Business Continuity and Disaster Recovery plan. Avoid fastmoving or turbulent floodwater as that move away from mountain or hill tops, or large open spaces. Avoid touching wire fences, sitting near buildings, masts or trees. Avoid touching metal plumbing	1
OET-122		lightning	severe weather, thunderstorm	Meteorological	E	(e.g. near airport)	ALW	avLightning	☒ Expected	☒ Severe	☒ Likely	lightning hazard likely in *{location} {Short_Area} {City} {County} {State}. {Recommended Action}* expected until *{hh:mm} {am/pm}*.	lightning hazard likely in *{location} {Short_Area} {City} {County} {State}. {Recommended Action}* expected until *{hh:mm} {am/pm}*.		lightning hazard likely in *{location} {Short_Area} {City} {County} {State}. {Recommended Action}* expected until *{hh:mm} {am/pm}*.	*} {Incident_Time}* Severe lightning hazard likely in *{location} {Short_Area} {City} {County} {State}. {Recommended Action}* expected until *{hh:mm}*		3

OET-123		limited visibility	air hazard	Transport	A	hazy, smog	HZW	hazy	☒ Expected	☒ Severe	☒ Likely	*{Incident_Time}* Severe hazy or limited visibility. smog likely in *{Short_Area} {City} {County} {State}. {Recommended Action}* expected until *{endDay}{hh:mm} {am/pm}.*	*{Incident_Time}* Severe hazy or limited visibility. smog likely in *{Short_Area} {City} {County} {State}. {Recommended Action}* expected until *{endDay}{hh:mm} {am/pm}.*	*{Date} {Incident_Time}* Severe hazy or limited visibility. smog likely in *{Short_Area} {City} {County} {State}. {Recommended Action}* expected until *{endDay} {hh:mm} {am/pm}.*	*{Official_Government_Agency} {Incident_Time}* Severe hazy or limited visibility. smog likely in *{Short_Area} {City} {County} {State}. {Recommended Action}* expected until *{endDay} {hh:mm} {am/pm}.*	*{www.Official_Web_Site.gov}*	4
OET-124		low tide	marine	Transport	A		LTA	loTide	☒ Expected	☒ Moderate	☒ Observed	Moderate low tide is observed from *{County1} {State1}* to *{County2} {State2}* at *{Incident_Time}* expected until *{hh:mm} {am/pm}.*	Moderate low tide is observed from *{County1} {State1}* to *{County2} {State2}* at *{Incident_Time}* expected until *{hh:mm} {am/pm}.*	Moderate low tide is observed from *{County1} {State1}* to *{County2} {State2}* at *{Date} {Incident_Time}* expected until *{hh:mm} {am/pm}).*	Moderate low tide is observed from *{County1} {State1}* to *{County2} {State2}* at *{Incident_Time}* expected until *{hh:mm} {am/pm}). {Official_Government_Agency}*	Moderate low tide is observed from *{County1} {State1}* to *{County2} {State2}* at *{Date} {Incident_Time}* expected until *{hh:mm} {am/pm}. {www.Official_Web_Site.gov}*	8
OET-125		low water	utility issue, marine	Infrastructure, Transport		e.g. reservoir	LWS	loH20	☒ Expected	☒ Moderate	☒ Observed	*{Incident_Time}* Moderate low water level observed in *{Short_Area} {City} {County} {State}. {Recommended Action}* expected until *{endDay} {hh:mm} {am/pm}.*	*{Incident_Time}* Moderate low water level observed in *{Short_Area} {City} {County} {State}. {Recommended Action}* expected until *{endDay} {hh:mm} {am/pm}.*	*{Date} {Incident_Time}* Moderate low water level observed in *{Short_Area} {City} {County} {State}. {Recommended Action}* expected until *{endDay} {hh:mm} {am/pm}.*	*{Official_Government_Agency} has a moderate low water level observed because a severe {Event/Hazard}* is in *{City} {State}. At {Incident_Time} {Day}, {Describe the incident, hazard and its consequences}.* This may impact people in *{Area} {City} {County} {State}* including *{Describe location by reference to obvious geographic features, such as roads and rivers, rather than with abstract descriptions*	*{www.Official_Web_Site.gov}*	8
OET-126		low water pressure	utility issue	Infrastructure		flooding and contamination	WTW	pressH2O	☒ Immediate	☒ Extreme	☒ Observed	pressure observed in *{Short_Area} {City} {County} {State}.* There may be localized flooding, road closures and contaminated water.	pressure observed in *{Short_Area} {City} {County} {State}.* There may be localized flooding, road closures and contaminated water.	pressure is observed in *{Short_Area} {City} {County} {State}.* There may be localized flooding, road closures and contaminated water.	pressure is observed in *{Short_Area} {City} {County} {State}.* There may be localized flooding, road closures and contaminated water.	not use, drink, cook with, bathe, or wash with tap water from *{Description of organization}* water supply until further notice. The Do-Not-Use tap water	9
OET-127		meteoroid	space	Geophysical	F	(different translation & news item)	MTW	meteor	☒ Expected	☒ Severe	☒ Likely	*{Incident_Time}* Severe meteoroid hazard likely across *{City} {County} {State}* . Avoid debris. Do not touch. Expected until *{hh:mm} {am/pm}*	*{Incident_Time}* Severe meteoroid hazard likely across *{City} {County} {State}* . Avoid debris. Do not touch. Expected until *{hh:mm} {am/pm}*	*{Date} {Incident_Time}* Severe meteoroid hazard likely across *{City} {County} {State}* . Avoid debris. Do not touch. Expected until *{hh:mm} {am/pm}*	*{Incident_Time}* Severe meteoroid hazard likely across *{City} {County} {State}.* Avoid debris. Do not touch. Expected until *{hh:mm} {am/pm} {Official_Government_Agency}*	For your safety, you should not touch any pieces found from the meteoroid. Please report their location to local emergency services or government authorities. Recovery of all pieces of the meteoroid is important for scientific research. For more information, check *{www.Official_Government_website.gov}*, or tune to local news media. Please do not call *{9_1_1}*, except to report a serious emergency.	1

OET-128		meteorological issue	meteorological	Meteorological	E				☒ Expected	☒ Severe	☒ Likely	*{Incident_Time}* A severe meteorological issue *{Description}* is likely in *{City} {County} {State}*. Expected until *[hh:mm] [am/pm]*	*{Incident_Time}* A severe meteorological issue *{Description}* is likely in *{City} {County} {State}*. Expected until *[hh:mm] [am/pm]*		*{Date} {Incident_Time}* A severe meteorological issue *{Description}* is likely in *{City} {County} {State}*. Expected until *[hh:mm] [am/pm]*	*{Incident_Time}* A severe meteorological issue *{Description}* is likely in *{City} {County} {State}*. Expected until *[hh:mm] [am/pm] {Official_Government_Agency }*	For more information, check *{www.Official_Government_website.gov}*, or tune to local news media. Please do not call *{9_1_1}*, except to report a serious emergency.	3
OET-129	C	missile countdown	national hazard	CBRNE	F		M*nn*	miCount	☒ Immediate	☒ Extreme	☒ Observed	Immediately *{Incident_Time}* extreme missile countdown, observed time is approximately *[time]*. Improved alerting software can provide more accurate counting.	Immediately *{Incident_Time}* extreme missile countdown, observed time is approximately *[time]*. Improved alerting software can provide more accurate counting.		Immediately *{Date} {Incident_Time}* extreme missile countdown, observed time is approximately *[time]*. Improved alerting software can provide more accurate counting.	The *{Official_Government_Agency }* immediately has an extreme missile incoming countdown, observed time is approximately *[time]*. Receivers with the improved alerting software may give a countdown. *{Incident_Time}* (*Radio receivers use* M*nn to 9.9 minutes and* 000 *to* 199 *for* 29.8 *minutes where this is multiples of* 6 *seconds. Otherwise time is mm:ss.)*	*{www.Official_Web_Site.gov}*	1
OET-129	W	missile threat	national hazard	CBRNE	F		MSW	miWarn	☒ Immediate	☒ Extreme	☒ Observed	*{Incident_Time}* Immediate extreme missile incoming observed.	*{Incident_Time}* Immediate extreme missile incoming observed.		*{Date} {Incident_Time}* Immediate extreme missile incoming observed.	The *{Official_Government_Agency }* has an immediate missile incoming observed *{Incident_Time}* This impacts people in *{Area} {City} {County} {State}* including *[Describe location by reference to obvious geographic features, such as roads and rivers, rather than with abstract descriptions such as a one-mile, 1.8 kyd or 1.6 km radius of some intersection. The preferred method of describing the area should use compass directions and neighborhood and landmark names where appropriate.]* People in other areas in *{Area} {City} {County}* are not affected at this time.	*{www.Official_Web_Site.gov}*	1
OET-130	E	missing vulnerable person	safety hazard	Safety	(e.g. intellectually handicapped)	MVS	missingVulPer	☒ Expected	☒ Severe	☒ Likely	Expected *{Incident_Time}{City}, {State}* Missing vulnerable person severe Alert: Looking for License plate/*[Tag_State]* with *[Tag_Number]* license plate *[Year] [Color] [Make] [Model]* likely.	Expected *{Incident_Time} {City}, {State}* Missing vulnerable person severe Alert: Looking for License plate/*[Tag_State]* with *[Tag_Number]* license plate *[Year] [Color] [Make] [Model]* likely.	Expected *{Incident_Time}{City}, {State}* Missing vulnerable person severe Alert: Looking for License plate/*[Tag_State]* with *[Tag_Number]* license plate *[Year] [Color] [Make] [Model]* likely.	Expected *{Date} {Incident_Time} {City}, {State}* Missing vulnerable person severe Alert: Looking for License plate/*[Tag_State]* with *[Tag_Number]* license plate *[Year] [Color] [Make] [Model]* likely.	*{Official_Government_Agency }* has a severe Missing Vulnerable Person Alert for *{City} {County} {State}*. The Missing Vulnerable Person is expected to be in danger, and may be in this area. The Vulnerable Person's name is *[Name]*. *[He/She]* is a *[Age]*-years old, *[Gender]* with *[Hair Color]* hair. *[He/She]* was wearing a *[Shirt Description]*, *[Pants Description]*, and *[Other]*. *[He/She]* was last seen at *[Location Description if different from City State of disappearance]* at *[Time] [Day]*. They likely are traveling in a *[Year] [Color] [Make] [Model]* with *[Tag_State]* license plate, *[Tag_Number] [with spaces]*, which was last seen heading *[Direction and Street/City Location]*. *[Long, detailed descriptions*	If you have any information about the location of this *[man/woman]*, or see the vehicle, please call the *[Law_Enforcement_Agency]* at *[10-digit including area code telephone number without spaces]* or call *{9_1_1}* immediately. The Missing Vulnerable Person Alert remains in effect until further notice. This message will be updated in 6-hours, or sooner if needed. For more information, check *{www.Official_Web_Site.gov}*, or tune to local news media. Please do not call *{9_1_1}*, except to report a serious emergency; or you have seen *[Tag_State]* with [*Tag_Number]* license plate *[Year] [Color] [Make] [Model]* or the *[man/woman].*	8

OET-130	S	missing: found vulnerable person	safety hazard	Safety		(e.g. child, see also OET-038 child abduction)	FVS	foundVulPer	☒ Past	☒ Moderate	☒ Observed	Past *{Incident_Time} {City} {County} {State}* Missing Person/AMBER Alert Cancelled. *{Child/Person}* found in *{found_City found_State}*.	Past *{Incident_Time} {City} {County} {State}* Missing Person/AMBER Alert Cancelled. *{Child/Person}* found in *{found_City found_State}*.	Past *{Incident_Time} {City} {County} {State}* Missing Person/AMBER Alert Cancelled. *{Child/Person}* found in *{found_City found_State}*.	Past *{Date} {Incident_Time} {City} {County} {State}* Missing Person/AMBER Alert Cancelled. *{Child/Person}* found in *{found_City found_State}*.	Past *{Incident_Time}* The *{Official_Government_Agency }* has cancelled the AMBER/Missing Person Alert for a *{child abducted/person missing}* in *{City} {State}*. The *{child/person}* was found in *{found_City found_State}* at *{Time} {Day}*.	No further action requested. *{www.Official_Web_Site.gov}*	9
OET-130	M	missing person(s)	safety hazard	Safety			MPS	missingPer	☒ Expected	☒ Severe	☒ Likely	Expected *{Incident_Time}{City}, {State}* Missing person severe Alert: Looking for License plate/*{Tag_State}* with *{Tag_Number}* license plate *{Year} {Color} {Make} {Model}* likely.	Expected *{Incident_Time} {City}, {State}* Missing person severe Alert: Looking for License plate/*{Tag_State}* with *{Tag_Number}* license plate *{Year} {Color} {Make} {Model}* likely.	Expected *{Incident_Time} {City}, {State}* Missing person severe Alert: Looking for License plate/*{Tag_State}* with *{Tag_Number}* license plate *{Year} {Color} {Make} {Model}* likely.	Expected *{Date} {Incident_Time} {City}, {State}* Missing person severe Alert: Looking for License plate/*{Tag_State}* with *{Tag_Number}* license plate *{Year} {Color} {Make} {Model}* likely.	*{Official_Government_Agency }* has a Missing person severe alert for *{City} {County} {State}*. The Missing person is believed to be in danger, and may be in this area. The persons' name is *{Name}*. *{He/She}* is a *{Age}*-years old, *{Gender}* with *{Hair_Color}* hair. *{He/She}* was wearing a *{Shirt Description}*, *{Pants Description}*, and *{Other}*. *{He/She}* was last seen at *{Location Description if different from City State of disappearance}* at *{Time} {Day}*. They may be traveling in a *{Year} {Color} {Make} {Model}* with *{Tag_State}* license plate, *{Tag_Number} {with spaces}*, which was last seen heading *{Direction and Street/City Location}*. *{Long, detailed descriptions of the person, suspect or*	If you have any information about the location of this *{man/woman}*, or see the vehicle, please call the *{Law_Enforcement_Agency}* at *{10-digit including area code telephone number without spaces}* or call *{9_1_1}* immediately. The Missing Vulnerable Person Alert remains in effect until further notice. This message will be updated in 6-hours, or sooner if needed. For more information, check *{www.Official_Web_Site.gov}*, or tune to local news media. Please do not call *{9_1_1}*, except to report a serious emergency; or you have seen *{Tag_State}* with *{Tag_Number}* license plate *{Year} {Color} {Make} {Model}* or the *{man/woman}*.	9
OET-130	W	missing senior person	safety hazard	Safety		(Silver Alert in U.S.)	SIL	silver	☒ Expected	☒ Severe	☒ Likely	Expected *{Incident_Time} {City}, {State}* Missing senior person severe Alert: Looking for License plate/*{Tag_State}* with *{Tag_Number}* license plate *{Year} {Color} {Make} {Model}* likely.	Expected *{Incident_Time} {City}, {State}* Missing senior person severe Alert: Looking for License plate/*{Tag_State}* with *{Tag_Number}* license plate *{Year} {Color} {Make} {Model}* likely.	Expected *{Incident_Time} {City}, {State}* Missing senior person severe Alert: Looking for License plate/*{Tag_State}* with *{Tag_Number}* license plate *{Year} {Color} {Make} {Model}* likely.	Expected *{Date} {Incident_Time} {City}, {State}* Missing senior person severe Alert: Looking for License plate/*{Tag_State}* with *{Tag_Number}* license plate *{Year} {Color} {Make} {Model}* likely.	*{Official_Government_Agency }* has a Missing Senior (or Silver) Alert for *{City} {County} {State}*. The Missing Senior is believed to be in danger, and may be in this area. The Senior's name is *{Name}*. *{He/She}* is a *{Age}*-years old, *{Gender}* with *{Hair_Color}* hair. *{He/She}* was wearing a *{Shirt Description}*, *{Pants Description}*, and *{Other}*. *{He/She}* was last seen at *{Location Description if different from City State of disappearance}* at *{Time} {Day}*. They may be traveling in a *{Year} {Color} {Make} {Model}* with *{Tag_State}* license plate, *{Tag_Number} {with spaces}*, which was last seen heading *{Direction and Street/City Location}*. *{Long, detailed descriptions*	If you have any information about the location of this *{man/woman}*, or see the vehicle, please call the *{Law_Enforcement_Agency}* at *{10-digit including area code telephone number without spaces}* or call *{9_1_1}* immediately. The Missing Senior (Silver) Alert remains in effect until further notice. This message will be updated in 6-hours, or sooner if needed. For more information, check *{www.Official_Web_Site.gov}*, or tune to local news media. Please do not call *{9_1_1}*, except to report a serious emergency; or you have seen *{Tag_State}* with *{Tag_Number}* license plate *{Year} {Color} {Make} {Model}* or the *{man/woman}*.	9
OET-131		mobile service	utility issue	Infrastructure			MTS	Mobiles	☒ Expected	☒ Moderate	☒ Observed	Expected *{Incident_Time}* A mobile phone service moderate issue observed at *{location}* in *{Short_Area} {City} {County} {State}*. This may also affect *{9_1_1}* phone service.	Expected *{Incident_Time}* A mobile phone service moderate issue observed at *{location}* in *{Short_Area} {City} {County} {State}*. This may also affect *{9_1_1}* phone service.	Expected *{Incident_Time}* A mobile phone service moderate issue observed at *{location}* in *{Short_Area} {City} {County} {State}*. This may also affect *{9_1_1}* phone service.	Expected *{Date} {Incident_Time}* A mobile phone service moderate issue observed at *{location}* in *{Short_Area} {City} {County} {State}*. This may also affect *{9_1_1}* phone service.	*{Incident_Time}* The *{Official_Government_Agency }* has a mobile phone service moderate issue observed at *{location}* in *{Short_Area} {City} {County} {State}*. This may also affect *{9_1_1}* phone service.	Be aware of alternative methods of calling *{9_1_1}*. *{www.Official_Web_Site.gov}*	9
OET-132	1	rain <30mm/12h	weather	Meteorological	E		RA0	rain0	☒ Expected	☒ Moderate	☒ Likely	*{Incident_Time} {Probability=nn%}* There is a rain #1 moderate likely.	*{Incident_Time} {Probability=nn%}* There is a rain #1 moderate likely.		*{Date} {Incident_Time} {Probability=nn%}* There is a rain #1 moderate likely.	*{Probability=nn%}* The *{Official_Government_Agency }* has a rain #1 moderate likely expected *{Date} {Incident_Time}* until *{hh:mm} {Day}*.	When driving with wipers on, also turn your lights on. *{www.Official_Web_Site.gov}*	5
OET-132	2	30mm < rain <52mm/12h	weather	Meteorological	E		RA1	rain1	☒ Expected	☒ Severe	☒ Likely	*{Incident_Time} {Probability=nn%}* There is a rain #2 severe likely.	*{Incident_Time} {Probability=nn%}* There is a rain #2 severe likely.		*{Date} {Incident_Time} {Probability=nn%}* There is a rain #2 severe likely.	*{Probability=nn%}* The *{Official_Government_Agency }* has a rain #2 severe likely expected *{Date} {Incident_Time}* until *{hh:mm} {Day}*.	When driving with wipers on, also turn your lights on. Be alert for water that can cause loss of grip on the road. *{www.Official_Web_Site.gov}*	5

OET-132	3	rain > 52mm/12h	weather	Meteorological	E		RA2	rain2	☒ Expected	☒ Severe	☒ Likely	*{Incident_Time} {Probability=nn%}* There is a rain #3 severe likely.	*{Incident_Time} {Probability=nn%}* There is a rain #3 severe likely.		*{Date} {Incident_Time} {Probability=nn%}* There is a rain #3 severe likely.	*{Probability=nn%}* The *{Official_Government_Agency }* has a rain #3 severe expected *{Date} {Incident_Time}* until *{hh:mm} {Day}*.	When driving with wipers on, also turn your lights on. Be alert for water that can cause loss of grip on the road, and localized flooding. Avoid fastmoving or turbulent floodwater as that is dangerous. *{www.Official_Web_Site.gov}*	5
OET-132	4	52mm < rain < 80mm/12h	weather	Meteorological	E		RA3	rain3	☒ Expected	☒ Extreme	☒ Likely	*{Incident_Time} {Probability=nn%}* There is a rain #4 severe likely.	*{Incident_Time} {Probability=nn%}* There is a rain #4 severe likely.		*{Date} {Incident_Time} {Probability=nn%}* There is a rain #4 severe likely.	*{Probability=nn%}* The *{Official_Government_Agency }* has a rain #4 severe expected *{Date} {Incident_Time}* until *{hh:mm} {Day}*.	also turn your lights on. Be alert for water that can cause loss of grip on the road, and localized flooding. Do not attempt to drive through deep water, turn around and go another way. Avoid fastmoving or turbulent floodwater as that is	5
OET-132	5	rain >100mm/3h or 50mm/h	weather	Meteorological	E		RA4	rain4	☒ Expected	☒ Severe	☒ Likely	*{Incident_Time} {Probability=nn%}* There is a rain #5 severe likely.	*{Incident_Time} {Probability=nn%}* There is a rain #5 severe likely.		*{Date} {Incident_Time} {Probability=nn%}* There is a rain #5 severe likely.	*{Probability=nn%}* The *{Official_Government_Agency }* has a rain #5 severe expected *{Date} {Incident_Time}* until *{hh:mm} {Day}*.	also turn your lights on. Be alert for water that can cause loss of grip on the road, and localized flooding. Do not attempt to drive through deep water, turn around and go another way. Avoid fastmoving or turbulent floodwater as that is dangerous.	5
OET-132	L	monsoon	weather	Meteorological	E		MOW	monsoon	☒ Expected	☒ Severe	☒ Likely	Expected *{Incident_Time} {Probability=nn%}* There is a severe monsoon rainstorm likely.	Expected *{Incident_Time} {Probability=nn%}* There is a severe monsoon rainstorm likely.		Expected *{Date} {Incident_Time} {Probability=nn%}* There is a severe monsoon rainstorm likely.	*{Official_Government_Agency }* has a severe monsoon rainstorm likely. Effective Expected *{Incident_Time}* until *{hh:mm} {Day}*.	also turn your lights on. Be alert for water that can cause loss of grip on the road, and localized flooding. Do not attempt to drive through	
OET-133		mudslide	geophysical	Geological			VHW	mudSl	☒ Immediate	☒ Extreme	☒ Observed	*{City} {County} {State}* Extreme mudslide/lahar Flood observed *{Incident_Time}* When water subsides, there may be debris and damage to roads, bridges and buildings. Exercise caution. Immediately until *{hh:mm} {am/pm}*	*{City} {County} {State}* Extreme mudslide/lahar Flood observed *{Incident_Time}* When water subsides, there may be debris and damage to roads, bridges and buildings. Exercise caution. Immediately until *{hh:mm} {am/pm}*	*{City} {County} {State}* Extreme mudslide/lahar Flood observed *{Incident_Time}* When water subsides, there may be debris and damage to roads, bridges and buildings. Exercise caution. Immediately until *{hh:mm} {am/pm}*	*{City} {County} {State}* Extreme mudslide/lahar Flood observed *{Date} {Incident_Time}* When water subsides, there may be debris and damage to roads, bridges and buildings. Exercise caution. Immediately until *{hh:mm} {am/pm}*	The *{Official_Government_Agency }* has an extreme mudslide/lahar observed for *{Short_Area} {City} {County} {State}. {Description & Recommended Action}* immediately *{Date} {Incident_Time}* until *{hh:mm} {am/pm}*.	Escape uphill with the greatest haste possible! *{www.Official_Web_Site.gov}*	2
OET-134		natural gas	utility issue	Infra			UTG	naturalGas	☒ Expected	☒ Severe	☒ Observed	*{Incident_Time}* A severe natural gas issue observed at *{location}* in *{Short_Area} {City} {County} {State}*. Expected until *{endDay} {hh:mm} {am/pm}*	*{Incident_Time}* A severe natural gas issue observed at *{location}* in *{Short_Area} {City} {County} {State}*. Expected until *{endDay} {hh:mm} {am/pm}*		*{Date} {Incident_Time}* A Severe natural gas issue observed at *{location}* in *{Short_Area} {City} {County} {State}*. Expected until *{day} {hh:mm} {am/pm}*	*{Incident_Time}* The *{Official_Government_Agency }* has a severe *{natural/coal}* gas issue observed at *{location}* in *{Short_Area} {City} {County} {State}*.	Please avoid this area. *{www.Official_Web_Site.gov}*	7
OET-135		network message notification	testing & system activity	Other			NMN	netMsg	☒ Expected	☒ Moderate	☒ Observed				*{Date} {Incident_Time}* This is a network message notification. *{Official_Government_Agency }*	*{Incident_Time}* This is a network message notification. *{Official_Government_Agency } {content}*	*{www.Official_Web_Site.gov may be inappropriate}*	8
OET-136	0	nuclear warning; 0	infrastructure issue	CBRNE	INES 0 - 7		NU0	nucWarn0	☒ Past	☒ Moderate	☒ Observed	*{Incident_Time}* Nuclear Warning observed past in *{Short_Area} {City} {County} {State}*. All clear. Resume normal activity.	*{Incident_Time}* Nuclear Warning observed past in *{Short_Area} {City} {County} {State}*. All clear. Resume normal activity.	*{Incident_Time}* Nuclear Warning observed past in *{Short_Area} {City} {County} {State}*. All clear. Resume normal activity.	*{Date} {Incident_Time}* Nuclear Warning observed past in *{Short_Area} {City} {County} {State}*. All clear. Resume normal activity. INES0	*{Incident_Time}* The *{Official_Government_Agency }* has observed past the Nuclear Warning alert in *{City} {County} {State}*.	You may resume normal activity in *{Area} {City} {County} {State}*. *{www.Official_Web_Site.gov}*	2
OET-136	1	nuclear warning; 1	infrastructure issue	CBRNE	INES 0 - 7		NU1	nucWarn1	☒ Expected	☒ Moderate	☒ Likely	*{Incident_Time}* Moderate Nuclear emergency likely at *{Nuclear_Power_Plant_Name}* expected. No action now. Monitor news.	*{Incident_Time}* Moderate Nuclear emergency likely at *{Nuclear_Power_Plant_Name}* expected. No action now. Monitor news.	*{Incident_Time}* Moderate nuclear emergency likely at *{Nuclear_Power_Plant_Name}* expected. No action now. Monitor news. INES1	*{Date} {Incident_Time}* Moderate nuclear emergency likely at *{Nuclear_Power_Plant_Name}* expected. No action now. Monitor news. INES1	*{Nuclear_Power_Plant_Name}* in *{City} County} {State}* has declared a Site Area Emergency. A Site Area Emergency is a moderate emergency, which is expected to be limited to the plant site. At *{Incident_Time} {Day}, {Describe incident in layman's terms}*. The plant's emergency response plans are being followed, and appropriate local, county, state and federal officials have been notified. The *{Nuclear_Power_Plant_Name}* is located *{Describe_location}*. People within approximately 10 miles or 20 km of the plant include *{Describe location by reference to obvious geographic features, such as roads and rivers, rather than with abstract descriptions such as a one-mile, 1.8 kyd*	If you are within 20 km/10-miles of the *{Nuclear_Power_Plant_Name}*, you should monitor your local Emergency Alert System stations. County and state officials will keep you informed if any protective actions become necessary through local broadcast E-A-S stations and news media. The Site Area Emergency remains in effect until further notice. This message will be updated in 3-hours, or sooner if needed. For more information, check *{www.Official_Web_Site.gov}*, or tune to local news media. Please do not call *{9_1_1}*, except to report a serious emergency.	2

OET-136	2	nuclear warning; 2	infrastructure issue	CBRNE		INES 0 - 7	NU2	nucWarn2	☒ Expected	☒ Moderate	☒ Likely	*{Incident_Time}* Moderate nuclear emergency likely at *[Nuclear_Power_Plant_Name]*. Expect to consider preparations now. Monitor news.	*{Incident_Time}* Moderate nuclear emergency likely at *[Nuclear_Power_Plant_Name]*. Expect to consider preparations now. Monitor news.	*{Incident_Time}* Moderate nuclear emergency likely at *[Nuclear_Power_Plant_Name]*. Expect to consider preparations now. Monitor news. Use Business Continuity and Disaster Recovery plan. INES2	*{Date} {Incident_Time}* Moderate nuclear emergency likely at *[Nuclear_Power_Plant_Name]*. Expect to consider preparations now. Monitor news. INES2	*[Nuclear_Power_Plant_Name]* in *{City} {County} {State}* has declared another Site Area Emergency. A Site Area Emergency is a moderate emergency, which is expected to be limited to the plant site. At *{Incident_Time} {Day}*, *[Describe incident in layman's terms]*. The plant's emergency response plans are being followed, and appropriate local, county, state and federal officials have been notified. The *[Nuclear_Power_Plant_Name]* is located *[Describe_location]*. People within approximately 20 km/kyd or 10 miles of the plant include *[Describe location by reference to obvious geographic features, such as roads and rivers, rather than with abstract*	If you are within 20 km/kyd or 10-miles of the *[Nuclear_Power_Plant_Name]*, you should monitor your local Emergency Alert System stations. County and State officials will keep you informed if any protective actions become necessary through local broadcast E-A-S stations and news media. Consider making preparations. The Site Area Emergency remains in effect until further notice. This message will be updated in 3-hours, or sooner if needed. Use the Business Continuity and Disaster Recovery plan. For more information, check *{www.Official_Web_Site.gov}*, or tune to local news media. Please do not call *{9_1_1}*, except to report a serious emergency.	2
OET-136	3	nuclear warning; 3	infrastructure issue	CBRNE		INES 0 - 7	NU3	nucWarn3	☒ Expected	☒ Severe	☒ Likely	*{Incident_Time}* Severe nuclear emergency likely at *[Nuclear_Power_Plant_Name]*. Expect to prepare now. Consider evacuation. Monitor news.	*{Incident_Time}* Severe nuclear emergency likely at *[Nuclear_Power_Plant_Name]*. Expect to prepare now. Consider evacuation. Monitor news.	*{Incident_Time}* Severe nuclear emergency likely at *[Nuclear_Power_Plant_Name]*. Expect to prepare now. Consider evacuation. Monitor news. Use the Business Continuity and Disaster Recovery plan. INES3	*{Date} {Incident_Time}* Severe nuclear emergency likely at *[Nuclear_Power_Plant_Name]*. Expect to prepare now. Consider evacuation. Monitor news. INES3	*[Nuclear_Power_Plant_Name]* in *{City} {County} {State}* *{Incident_Time} {Day}*. *[Describe incident in layman's terms]*. The plant's emergency response plans are being followed, and appropriate local, county, state and federal officials have been notified. The *[Nuclear_Power_Plant_Name]* is located *[Describe_location]*. People within approximately 20 km/kyd or 10 miles of the plant include *[Describe location by reference to obvious geographic features, such as roads and rivers, rather than with abstract descriptions such as a one-mile, 1.8 kyd or 1.6 km radius of some intersection. The preferred method of describing the area should use compass directions and*	If you are within 20 km/kyd or 10-miles of the *[Nuclear_Power_Plant_Name]*, you should monitor your local Emergency Alert System stations. County and state officials will keep you informed if any protective actions become necessary through local broadcast E-A-S stations and news media. Preparation is advisable. The Site Area Emergency remains in effect until further notice. This message will be updated in 3-hours, or sooner if needed. Use the Business Continuity and Disaster Recovery plan. For more information, check *{www.Official_Web_Site.gov}*, or tune to local news media. Please do not call *{9_1_1}*, except to report a serious emergency.	2
OET-136	4	nuclear warning; 4	infrastructure issue	CBRNE	F	INES 0 - 7	NU4	nucWarn4	☒ Immediate	☒ Severe	☒ Observed	Immediate *{Incident_Time}* severe nuclear emergency observed at *[Nuclear_Power_Plant_Name]*. 20 km/kyd or 10-mile risk. Prepare NOW. Evacuation advised.	Immediate *{Incident_Time}* severe nuclear emergency observed at *[Nuclear_Power_Plant_Name]*. 20 km/kyd or 10-mile risk. Prepare NOW. Evacuation advised. INES4	Immediate *{Incident_Time}* *s*evere nuclear emergency observed at *[Nuclear_Power_Plant_Name]*. 20 km/kyd or 10-mile risk. Prepare NOW. Evacuation advised. Use the Business Continuity and Disaster Recovery plan. INES4	Immediate *{Date} {Incident_Time}* severe nuclear emergency observed at *[Nuclear_Power_Plant_Name]*. 20 km/kyd or 10-mile risk. Prepare NOW. Evacuation advised. INES4	*[Nuclear_Power_Plant_Name]* in *{City} {County} {State}* has observed a severe INES4 Emergency. An accident with local consequences is a serious level of nuclear power plant emergencies, and may impact an area up to 20 km/10-miles around the plant. Evacuation is advised. Immediately at *{Incident_Time} {Day}*, *[Describe incident in layman's terms]*. The plant's emergency response plans are being followed, and appropriate local, county, state and federal officials have been notified. The *[Nuclear_Power_Plant_Name]* is located *[Describe_location]*. People within approximately 20 km/kyd or 10 miles of the plant include *[Describe location by reference to*	If you are within 20 km/kyd 10-miles of the *[Nuclear_Power_Plant_Name]*, you should monitor your local Emergency Alert System stations. County and state officials will keep you informed if any protective actions become necessary through local broadcast E-A-S stations and news media. Preparation is advisable. Evacuation is suggested. The INES4 Emergency remains in effect until further notice. This message will be updated in 3-hours, or sooner if needed. Use the Business Continuity and Disaster Recovery plan. For more information, check *{www.Official_Web_Site.gov}*, or tune to local news media. Please do not call *{9_1_1}*, except to report a serious emergency.	2

OET-136	5	nuclear warning; 5	infrastructure issue	CBRNE	F	INES 0 - 7	NU5	nucWarn5	☒ Immediate	☒ Extreme	☒ Observed	Immediate *{Incident_Time}* extreme nuclear emergency observed at *[Nuclear_Power_Plant_Name]*. 20 km/kyd or 10-mile risk. Prepare NOW. Evacuation recommended.	Immediate *{Incident_Time}* extreme nuclear emergency observed at *[Nuclear_Power_Plant_Name]*. 20 km/kyd or 10-mile risk. Prepare NOW. Evacuation recommended.	Immediate *{Incident_Time}* extreme nuclear emergency observed at *[Nuclear_Power_Plant_Name]*. 20 km/kyd or 10-mile risk. Prepare NOW. Evacuation recommended. INES5	Immediate *{Date} {Incident_Time}* extreme nuclear emergency observed at *[Nuclear_Power_Plant_Name]*. 20 km/kyd or 10-mile risk. Prepare NOW. Evacuation recommended. INES5	*[Nuclear_Power_Plant_Name]* in *{City} {County} {State}* has declared an extreme INES5 Emergency observed. An accident with local consequences is a serious level of nuclear power plant emergencies, and may impact an area up to 20 km/10-miles around the plant. Evacuation is advised Immediately at *{Incident_Time} {Day}, {Describe incident in layman's terms}*. The plant's emergency response plans are being followed, and appropriate local, county, state and federal officials have been notified. The *[Nuclear_Power_Plant_Name]* is located *{Describe_location}*. People within approximately 20 km/kyd or 10 miles of the plant include *{Describe*	If you are within 20 km/kyd 10-miles of the *[Nuclear_Power_Plant_Name]*, you should monitor your local Emergency Alert System stations. County and state officials will keep you informed if any protective actions become necessary through local broadcast E-A-S stations and news media. Prepare NOW. Evacuation is advised. The INES5 Emergency remains in effect until further notice. This message will be updated in 3-hours, or sooner if needed. Use the Business Continuity and Disaster Recovery plan. For more information, check *{www.Official_Web_Site.gov}*, or tune to local news media. Please do not call *{9_1_1}*, except to report a serious emergency.	2
OET-136	6	nuclear warning; 6	infrastructure issue	CBRNE	F	INES 0 - 7	NU6	nucWarn6	☒ Immediate	☒ Extreme	☒ Observed	Immediate *{Incident_Time}* extreme nuclear emergency observed at *[Nuclear_Power_Plant_Name]*. 20 km/kyd or 10-mile risk. Evacuate immediately. INES6	Immediate *{Incident_Time}* extreme nuclear emergency observed at *[Nuclear_Power_Plant_Name]*. 20 km/kyd or 10-mile risk. Evacuate immediately. INES6	Immediate *{Incident_Time}* extreme nuclear emergency observed at *[Nuclear_Power_Plant_Name]*. 20 km/kyd or 10-mile risk. Evacuate immediately. INES6	Immediate *{Date} {Incident_Time}* extreme nuclear emergency observed at *[Nuclear_Power_Plant_Name]*. 20 km/kyd or 10-mile risk. Evacuate immediately. INES6	*[Nuclear_Power_Plant_Name]* in *{City} {County} {State}* has declared an extreme INES6 Emergency observed. An accident with local consequences is a serious level of nuclear power plant emergencies, and may impact an area up to 20 km/10-miles around the plant. Evacuation immediately is recommended.	10-miles of the *[Nuclear_Power_Plant_Name]*, you should monitor your local Emergency Alert System stations. County and state officials will keep you informed if any protective actions become necessary through local broadcast E-A-S stations and news media. Evacuation is recommended. Take only essential items. Do	2
OET-136	7	nuclear warning; 7	infrastructure issue	CBRNE	F	INES 0 - 7	NU7	nucWarn7	☒ Immediate	☒ Extreme	☒ Observed	Immediate *{Incident_Time}* extreme nuclear emergency observed at *[Nuclear_Power_Plant_Name]*. 20 km/kyd or 10-mile risk. Evacuate immediately. INES7	Immediate *{Incident_Time}* extreme nuclear emergency observed at *[Nuclear_Power_Plant_Name]*. 20 km/kyd or 10-mile risk. Evacuate immediately. INES7	Immediate *{Incident_Time}* extreme nuclear emergency observed at *[Nuclear_Power_Plant_Name]*. 20 km/kyd or 10-mile risk. Evacuate immediately. INES7	Immediate *{Date} {Incident_Time}* extreme nuclear emergency observed at *[Nuclear_Power_Plant_Name]*. 20 km/kyd or 10-mile risk. Evacuate immediately. INES7	*[Nuclear_Power_Plant_Name]* in *{City} {County} {State}* has declared an extreme INES7 Emergency observed. An accident with local consequences is a serious level of nuclear power plant emergencies, and may impact an area up to 20 km/10-miles around the plant. Evacuation immediately is recommended. At *{Incident_Time} {Day}, {Describe incident in layman's terms}*. The plant's emergency response plans are being followed, and appropriate local, county, state and federal officials have been notified. The *[Nuclear_Power_Plant_Name]* is located *{Describe_location}*. People within approximately 20 km/kyd or 10 miles of the plant include *{Describe location by reference to*	10-miles of the *[Nuclear_Power_Plant_Name]*, you should monitor your local Emergency Alert System stations. County and state officials will keep you informed if any protective actions become necessary through local broadcast E-A-S stations and news media. For your safety, if you are in the evacuation zones, you must leave NOW! Take only essential items. Do not delay. Bring prescription medications and Identification. Lock your windows and doors as you leave. Bring pets in a carrier or on a leash. Please observe normal traffic laws and obey emergency officials directing traffic. Do not pick up children from schools in the evacuation zone. Schoolchildren are being transported to shelters	2
OET-136	T	nuclear power plant Thorium, Tokamak/fusion or Test	infrastructure issue	CBRNE		e.q. return OK	NUT	nucT	☒ Immediate	☒ Moderate	☒ Observed	*{Incident_Time}* Nuclear Advisory for thoruim, tokamak/fusion or test *{Short_Area} [City] [County] [State]. (content)*	*{Incident_Time}* Nuclear Advisory for thoruim, tokamak/fusion or test *{Short_Area} [City] [County] [State]. (content)* INEST	*{Incident_Time}* Nuclear Advisory for thoruim, tokamak/fusion or test *{Short_Area} [City] [County] [State]. (content)* INEST	*{Date} {Incident_Time}* Nuclear Advisory for thoruim, tokamak/fusion or test *{Short_Area} [City] [County] [State]. (content)* INEST	*{Incident_Time}* The *{Official_Government_Agency }* has a Nuclear Advisory in *{City} {County} State}*.	*{Area} [City] [County] [State]. (Instructions) {www.Official_Web_Site.gov}*	6
OET-136	L	nuclear power plant warning	infrastructure issue	CBRNE	F		NUW	nucWarn	☒ Expected	☒ Severe	☒ Likely	Expected *{Incident_Time}* Severe nuclear emergency likely at *[Nuclear_Power_Plant_Name]*. No action now. Monitor news. (INES?)	Expected *{Incident_Time}* Severe nuclear emergency likely at *[Nuclear_Power_Plant_Name]*. No action now. Monitor news. (INES?)	Expected *{Incident_Time}* Severe nuclear emergency likely at *[Nuclear_Power_Plant_Name]*. No action now. Monitor news. (INES?)	Expected *{Date} {Incident_Time}* Severe nuclear emergency likely at *[Nuclear_Power_Plant_Name]*. No action now. Monitor news. (INES?)	*[Nuclear_Power_Plant_Name]* in *[City] [County] [State]* has declared a Site Area Emergency. A Site Area Emergency is a serious emergency, which is expected to be limited to the plant site. (INES?)	or 10-miles of the *[Nuclear_Power_Plant_Name]*, you should monitor your local Emergency Alert System stations. County and state officials will keep you informed if any protective actions become necessary	2
OET-137		oil leak	beach hazard, environmental	Environmental	F		OLS	beaTank	☒ Expected	☒ Moderate	☒ Observed	Expected *{Incident_Time}* There is a tanker leak observed and moderate oil spill observed at *[location]* in *{Short_Area} [City] [County] [State]*.	Expected *{Incident_Time}* There is a tanker leak observed and moderate oil spill observed at *[location]* in *{Short_Area} [City] [County] [State]*.	Expected *{Incident_Time}* There is a tanker leak observed and moderate oil spill observed at *[location]* in *{Short_Area} [City] [County] [State]*.	Expected *{Date} {Incident_Time}* There is a tanker leak observed and moderate oil spill observed at *[location]* in *{Short_Area} [City] [County] [State]*.	There is a tanker leak observed and moderate oil spill observed at *[location]* in *{Short_Area} [City] [County] [State]*. *{Official_Government_Agency }*.	Avoid *[location]*. *{www.Official_Web_Site.gov}*	8

OET-138	L	oil spill	beach hazard, environmental	Environmental	F		OMW	beaOil	☒ Expected	☒ Moderate	☒ Likely	Expected *{Incident_Time}* A moderate oil spill is likely at *{a beach/location}* is at *{Area} {City} {County} {State}*. Avoid swimming or wading, or that area. Effective until *{endDate} [hh:mm] [am/pm]*.	Expected *{Incident_Time}* A moderate oil spill is likely at *{a beach/location}* is at *{Area} {City} {County} {State}*. Avoid swimming or wading, or that area. Effective until *{endDate} [hh:mm] [am/pm]*.	Expected *{Incident_Time}* A moderate oil spill is likely at *{a beach/location}* is at *{Area} {City} {County} {State}*. Avoid swimming or wading, or that area. Effective until *{endDate} [hh:mm] [am/pm]*.	Expected *{Date} {Incident_Time}* A moderate oil spill is likely at *{a beach/location}* is at *{Area} {City} {County} {State}*. Avoid swimming or wading, or that area. Effective until *{endDate} [hh:mm] [am/pm]*.	Expected *{Incident_Time}* A moderate oil spill is likely at *{a beach/Short_Area}* is at *{Area} {City} {County} {State}*. Avoid swimming or wading, or that area. Effective until *{endDate} [hh:mm] [am/pm]*. *{Official_Government_Agency }*.	Avoid *{location}*. *{www.Official_Web_Site.gov}*	5
OET-138	O	oil spill	beach hazard, environmental	Environmental	F		OLW	oilWarn	☒ Expected	☒ Severe	☒ Observed	Expected *{Incident_Time}* A severe oil spill is observed at a beach at *{Area} {City} {County} {State}*. Avoid swimming or wading. Effective until *{endDate} [hh:mm] [am/pm]*.	Expected *{Incident_Time}* A severe oil spill is observed at a beach at *{Area} {City} {County} {State}*. Avoid swimming or wading. Effective until *{endDate} [hh:mm] [am/pm]*.	Expected *{Incident_Time}* A severe oil spill is observed at *{Area} {City} {County} {State}*. Avoid swimming or wading. Effective until *{endDate} [hh:mm] [am/pm]*.	Expected *{Date} {Incident_Time}* A severe oil spill is observed at a beach at *{Area} {City} {County} {State}*. Avoid swimming or wading. Effective until *{endDate} [hh:mm] [am/pm]*.	Expected *{Incident_Time}* A severe oil spill is observed at a beach at *{Area} {City} {County} {State}*. Avoid swimming or wading. Effective until *{endDate} [hh:mm] [am/pm]*. *{Official_Government_Agency }*.	Avoid *{location}*. *{www.Official_Web_Site.gov}*	5
OET-139		over-water search	search	Rescue	D		SWS	waterSearch	☒ Expected	☒ Severe	☒ Observed	*{Incident_Time}* Severe over water Search observed in *{Short_Area} [City] [County] [State]*. *[Recommended Action]* expected until *[hh:mm] [am/pm]*.	*{Incident_Time}* Severe over water Search observed in *{Short_Area} [City] [County] [State]*. *[Recommended Action]* expected until *[hh:mm] [am/pm]*.	*{Incident_Time}* Severe over water Search observed in *{Short_Area} [City] [County] [State]*. *[Recommended Action]* expected until *[hh:mm] [am/pm]*.	*{Date} {Incident_Time}* Severe over water Search observed in *{Short_Area} [City] [County] [State]*. *[Recommended Action]* expected until *[hh:mm] [am/pm]}*.	The *{Official_Government_Agency }* has a severe over-water search observed in *{City} {County} {State}* . At *{Incident_Time} {Day}*, *[Describe the incident, hazard and its consequences]*. This is may impact people in *{Area} [City] [County] [State]* , including *[Describe location by reference to obvious geographic features, such as roads and rivers, rather than with abstract descriptions such as a one-mile, 1.8 kyd or 1.6 km radius of some intersection. The preferred method of describing the area should use compass directions and neighborhood and landmark names where appropriate.]*. People in other areas in *{Area} [City] [County]* are not affected at this time.	For your personal safety, you should expect to *[Recommended actions and extended instructions]* . The over water Search remains in effect until further notice. This message will be updated in *{Message_Duration}* , or sooner if needed. For more information, check *{www.Official_Web_Site.gov}* , or tune to local news media. Please do not call *{9_1_1}*, except for a serious emergency.	9
OET-140		overland flood	flood	Meteorological			FLR	floodRun	☒ Expected	☒ Severe	☒ Likely	*{Incident_Time}* Severe overland flooding likely in *{Short_Area} [City] [County] [State]*. *[Recommended Action]* expected until *[hh:mm] [am/pm]*.	*{Incident_Time}* Severe overland flooding likely in *{Short_Area} [City] [County] [State]*. *[Recommended Action]* expected until *[hh:mm] [am/pm]*.		*{Date} {Incident_Time}* Severe overland flooding likely in *{Short_Area} [City] [County] [State]*. *[Recommended Action]* expected until *[hh:mm] [am/pm]*.	The *{Official_Government_Agency }* has a severe overland flooding likely at *[location]* in *{City} {County} {State}* . At *{Incident_Time} {Day}*, *[Describe the incident, hazard and its consequences]*. This is expected to impact people in *{Area} [City] [County] [State]* including	Move to higher ground. If driving, do not attempt to drive through floodwaters, turn around and go some other way. Avoid fastmoving or turbulent floodwater as that is dangerous. *{www.Official_Web_Site.gov}*	4
OET-141		overland search	search	Rescue			SLI	landSearch	☒ Expected	☒ Severe	☒ Observed	*{Incident_Time}* Severe over land search observed in *{Short_Area} [City] [County] [State]*. *[Recommended Action]* expected until *[hh:mm] [am/pm]* .	*{Incident_Time}* Severe over land search observed in *{Short_Area} [City] [County] [State]*. *[Recommended Action]* expected until *[hh:mm] [am/pm]*.	*{Incident_Time}* Severe over land search observed in *{Short_Area} [City] [County] [State]*. *[Recommended Action]* expected until *[hh:mm] [am/pm]}*.	*{Date} {Incident_Time}* Severe over land search observed in *{Short_Area} [City] [County] [State]*. *[Recommended Action]* expected until *[hh:mm] [am/pm]*.	The *{Official_Government_Agency }* has a severe over land search observed in *{City} {County} {State}* . At *{Incident_Time} {Day}*, *[Describe the incident, hazard and its consequences]*. This may impact people in *{Area} [City] [County] [State]* , including *[Describe location by reference to obvious geographic features, such as roads and rivers, rather than with abstract descriptions such as a one-mile, 1.8 kyd or 1.6 km radius of some intersection. The preferred method of describing the area should use compass directions and neighborhood and landmark names where appropriate.]*. People in other areas in *{Area} [City] [County]* are not affected at this time.	For your personal safety, you should expect to *[Recommended actions and extended instructions]* . The over land search remains in effect until further notice. This message will be updated in *{Message_Duration}* , or sooner if needed. For more information, check *{www.Official_Web_Site.gov}* , or tune to local news media. Please do not call *{9_1_1}*, except for a serious emergency.	9

OET-142		pipeline rupture	utility issue	Infrastructure	F		PRA	*pipeRupture*	☒ Expected	☒ Severe	☒ Observed	Expected *{Incident_Time}* A severe pipeline rupture observed at *[location]* in *[Short_Area] [City] [County] [State].*	Expected *{Incident_Time}* A severe pipeline rupture observed at *[location]* in *[Short_Area] [City] [County] [State].*	Expected *{Incident_Time}* A severe pipeline rupture observed at *[location]* in *[Short_Area] [City] [County] [State].*	Expected *{Date} {Incident_Time}* A severe pipeline rupture observed at *[location]* in *[Short_Area] [City] [County] [State].*	*{Incident_Time}* The *{Official_Government_Agency }* has a severe pipeline rupture observed at *[location]* in *[Short_Area] [City] [County] [State].*	Please avoid this area. *{www.Official_Web_Site.gov}*	6
OET-143	H	plant health issue	health issue (see OET-061 also for pest)	Health		(See OET-097)	AGA	plantInfect	☒ Expected	☒ Moderate	☒ Observed	*{Incident_Time}* Moderate plant disease/pest observed in *{Short_Area} [City] [County] [State]. [Recommended Action]* expected until *[endDate] [hh:mm] [am/pm].*	*{Incident_Time}* Moderate plant disease/pest observed in *{Short_Area} [City] [County] [State]. [Recommended Action]* expected until *[endDate] [hh:mm] [am/pm].*	*{Incident_Time}* Moderate plant disease/pest observed in *{Short_Area} [City] [County] [State]. [Recommended Action]* expected until *[endDate] [hh:mm] [am/pm]}.*	*{Date} {Incident_Time}* Moderate plant disease/pest observed in *{Short_Area} [City] [County] [State]. [Recommended Action]* expected until *[endDate] [hh:mm] am/pm].*	*{Official_Government_Agency }* has a moderate plant disease or pest observed in *{City} {County} {State}* . At *{Incident_Time} {Day}, [Describe the incident, hazard and its consequences]* . This may impact people in *{Area} [City] [County] [State]*, including *[Describe location by reference to obvious geographic features, such as roads and rivers, rather than with abstract descriptions such as a one-mile, 1.8 kyd or 1.6 km radius of some intersection. The preferred method of describing the area should use compass*	For the plant disease or pest, you should expect to *[Recommended actions and extended instructions].* The plant disease or pest emergency remains in effect until further notice. This message will be updated in *{Message_Duration}*, or sooner if needed. For more information, check *{www.Official_Web_Site.gov}* , or tune to local news media. Please do not call *{9_1_1}*, except for a serious emergency.	8
OET-143	Q	plant quarantine	health issue	Health			PPA	plantPest	☒ Expected	☒ Severe	☒ Observed	*{Incident_Time}* Severe plant quarantine issue observed in *{Short_Area} [City] [County] [State]. [Recommended Action]* expected until *[endDate] [hh:mm] [am/pm].*	*{Incident_Time}* Severe plant quarantine issue observed in *{Short_Area} [City] [County] [State]. [Recommended Action]* expected until *[endDate] [hh:mm] [am/pm].*		*{Date} {Incident_Time}* Severe plant quarantine issue observed in *{Short_Area} [City] [County] [State]. [Recommended Action]* expected until *[endDate] [hh:mm] [am/pm].*	*{Official_Government_Agency }* has a severe plant quarantine issue observed in *{City} {County} {State}.* At *{Incident_Time} {Day}, [Describe the incident, hazard and its consequences].* This is expected to impact people in *{Area} {City} {County} {State}*, including *[Describe location by reference to obvious geographic features, such as roads and rivers, rather than with abstract descriptions such as a one-mile, 1.8 kyd or 1.6 km radius of some intersection. The preferred*	For the plant quarantine issue, you should expect to *[Recommended actions and extended instructions]* . The plant quarantine issue remains in effect until further notice. This message will be updated in *{Message_Duration}*, or sooner if needed. For more information, check *{www.Official_Web_Site.gov}* , or tune to local news media. Please do not call *{9_1_1}*, except for a serious emergency.	8
OET-144	P	potable water hazard	potable water hazard	Infra, Health		all fixed	WTS	Water	☒ Past	☒ Moderate	☒ Observed	*{Incident_Time}* The moderate potable water hazard is now observed past. Check the clarity and smell at the faucet. Filter or boil if it seems clear for the rest of the day, and run until it	*{Incident_Time}* The moderate potable water hazard is now observed past. Check the clarity and smell at the faucet. Filter or boil if it seems clear for the rest of the day, and run until it	*{Incident_Time}* The moderate potable water hazard is now observed past. Check the clarity and smell at the faucet. Filter or boil if it seems clear for the rest of the day, and run until it	*{Incident_Time}* The moderate potable water hazard is now observed past. Check the clarity and smell at the faucet. Filter or boil if it seems clear for the rest of the day, and run until it	moderate potable water hazard is now observed past. Check the clarity and smell at the faucet. Filter or boil if it seems clear for the rest of the day, and run until it becomes clear otherwise.	hazard is now observed past. Check the clarity and smell at the faucet. Filter or boil if it seems clear for the rest of the day, and run until it becomes clear otherwise. *{www.Official_Web_Site.gov}*	7
OET-144	O	potable water warning	utility issue, water hazard	Infrastructure			BWW	boilH2O	☒ Immediate	☒ Extreme	☒ Observed	Immediately *{Incident_Time}* an extreme potable water hazard is observed. This impacts people in *{Area} [City] [County] [State].* Boil all drinking water immediately until *[hh:mm] [am/pm].*	Immediately *{Incident_Time}* an extreme potable water hazard is observed. This impacts people in *{Area} [City] [County] [State].* Boil all drinking water immediately until *[hh:mm] [am/pm].*	Immediately *{Incident_Time}* an extreme potable water hazard is observed. This impacts people in *{Area} [City] [County] [State].* Boil all drinking water immediately until *[hh:mm] [am/pm].*	Immediately *{Date} {Incident_Time}* an extreme potable water hazard is observed. This impacts people in *{Area} [City] [County] [State].* Boil all drinking water immediately until *[hh:mm] am/pm].*	*{Official_Government_Agency }* has an extreme potable water hazard observed for the *{Area} [City] [County] [State]* area because a dangerous *{Description}* contaminated the public drinking water supply.	not to use, drink, cook with, bathe, or wash with tap water unless boiled from *{Description of organization}* public water supply until further notice. The extreme potable water observation remains in effect	6
OET-145	L	power outage: advisory	infrastructure issue	Infrastructure			PDE	ElectricAd	☒ Expected	☒ Severe	☒ Likely	A severe power outage is likely for *{Short_Area} [City] [County] [State]. [Description & Recommended Action]* expected *{Incident_Time}* until *{endDay} [hh:mm] [am/pm].*	A severe power outage is likely for *{Short_Area} [City] [County] [State]. [Description & Recommended Action]* expected *{Incident_Time}* until *{endDay} [hh:mm] [am/pm]}.*		A severe power outage is likely for *{Short_Area} [City] [County] [State]. [Description & Recommended Action]* expected *{Date} {Incident_Time}* until *{endDay} [hh:mm] [am/pm].*	The *{Official_Government_Agency }* has a severe power outage is likely in *{Short_Area} [City] [County] {State}.* Expected at *{Incident_Time} {Day}, [Describe the incident, hazard and its consequences].*	The power supply may be restored without warning. Treat all electrical wiring as if it were live. Use the Business Continuity and Disaster Recovery plan. *{www.Official_Web_Site.gov}*	8
OET-145	P	power outage	infrastructure issue	Infrastructure			POS	pwrSt	☒ Past	☒ Moderate	☒ Observed	A moderate past power outage is observed for *{Short_Area} [City] [County] [State]. [Description & Recommended Action]* at *{Incident_Time}* until *[hh:mm] [am/pm].*	A moderate past power outage is observed for *{Short_Area} [City] [County] [State]. [Description & Recommended Action]* at *{Incident_Time}* until *{endDay} [hh:mm] [am/pm].*		A moderate past power outage is observed for *{Short_Area} [City] [County] [State]. [Description & Recommended Action]* at *{Date} {Incident_Time}* until *{endDay} [hh:mm] [am/pm].*	The *{Official_Government_Agency }* has a moderate past power distribution or outage statement for *{Short_Area} [City] [County] [State].* At *{Incident_Time} {Day}, [Describe the incident, hazard and its consequences].*	Prepare or revise the Business Continuity and Disaster Recovery plan. The power supply may be restored without warning. Treat all electrical wiring as if it were live. *{www.Official_Web_Site.gov}*	7

OET-145	I	power outage: warning	infrastructure issue	Infrastructure			PDW	Electric	☒ Immediate	☒ Severe	☒ Observed	A severe power distribution is observed for *{Short_Area} [City] [County] [State]. [Description & Recommended Action]* immediately *{Incident_Time}* until *[endDay] [hh:mm] [am/pm].*	A severe power distribution is observed for *{Short_Area} [City] [County] [State]. [Description & Recommended Action]* immediately *{Incident_Time}* until *[endDay] [hh:mm] [am/pm]].*	A severe power distribution is observed for *{Short_Area} [City] [County] [State]. [Description & Recommended Action]* immediately *{Date} {Incident_Time}* until *[endDay] [hh:mm] [am/pm]*	The *{Official_Government_Agency }* has a severe power distribution observed in *{Short_Area} [City] [County] {State}*. Immediately *{Incident_Time} {Day}, [Describe the incident, hazard and its consequences].*	The power supply may be restored without warning. Treat all electrical wiring as if it were live. *{www.Official_Web_Site.gov}*	2
OET-146		power utility	utility issue	Infrastructure			PWW	ElectricLine	☒ Immediate	☒ Severe	☒ Observed	A severe power utility issue observed is for *{Short_Area} [City] [County] [State]. [Description & Recommended Action]* immediately *{Incident_Time}* until *[endDay] [hh:mm] [am/pm].*	A severe power utility issue observed is for *{Short_Area} [City] [County] [State]. [Description & Recommended Action]* immediately *{Incident_Time}* until *[endDay] [hh:mm] [am/pm].*	A severe power utility issue observed is for *{Short_Area} [City] [County] [State]. [Description & Recommended Action]* immediately *{Date} {Incident_Time}* until *[endDay] [hh:mm] [am/pm].*	*{Official_Government_Agency }* has a severe power utility issue observed in *{Short_Area} [City] [County] {State}*. Immediately *{Incident_Time} {Day}, [Describe the incident, hazard and its consequences].*	The power supply may be restored without warning. Treat all electrical wiring as if it were live Do not touch any fallen power lines. *{www.Official_Web_Site.gov}*	4
OET-147		practice	testing & system activity	Other	F		DMO	pDemo	☒ Immediate	☒ Moderate	☒ Observed	A moderate practice or demo alert is observed for *{Short_Area} [City] [County] [State]. [Description & Recommended Action]* immediately *{Incident_Time}* until *[hh:mm] [am/pm].*	A moderate practice or demo alert is observed for *{Short_Area} [City] [County] [State]. [Description & Recommended Action]* immediately *{Incident_Time}* until *[hh:mm] [am/pm].*	A moderate practice or demo alert is observed for *{Short_Area} [City] [County] [State]. [Description & Recommended Action]* immediately *{Date} {Incident_Time}* until *[hh:mm] [am/pm].*	*{Official_Government_Agency }* has a moderate practice or demo alert is observed for *{Short_Area} [City] [County] [State]. [Description & Recommended Action]* immediately *{Incident_Time}* until *[hh:mm] [am/pm].*	No action is required. *{www.Official_Web_Site.gov}*	9
OET-148		product safety	safety hazard	Safety			PSS	product	☒ Expected	☒ Moderate	☒ Observed	A moderate product safety alert is observed for *{Short_Area} [City] [County] [State]. [Description & Recommended Action]* expected *{Incident_Time}* until *[endDay] [hh:mm] [am/pm].*	A moderate product safety alert is observed for *{Short_Area} [City] [County] [State]. [Description & Recommended Action]* expected *{Incident_Time}* until *[endDay] [hh:mm] [am/pm].*	A moderate product safety alert is observed for *{Short_Area} [City] [County] [State]. [Description & Recommended Action]* expected *{Date} {Incident_Time}* until *[endDay] [hh:mm] [am/pm].*	*{Official_Government_Agency }* has a moderate product safety alert observed for *{Short_Area} [City] [County] [State]. [Description & Recommended Action]* expected *{Incident_Time}* until *[endDay] [hh:mm] [am/pm].*	If you and everyone you know are not using these products, no further action is needed. *{www.Official_Web_Site.gov}*	9
OET-149		public facility	infrastructure issue	Infrastructure			PSF	facility	☒ Immediate	☒ Severe	☒ Observed	A severe public facility incident is observed for *{Short_Area} [City] [County] [State]. [Description & Recommended Action]* immediately *{Incident_Time}* until *[endDay] [hh:mm] [am/pm].*	A severe public facility incident is observed for *{Short_Area} [City] [County] [State]. [Description & Recommended Action]* immediately *{Incident_Time}* until *[endDay] [hh:mm] [am/pm].*	A severe public facility incident is observed for *{Short_Area} [City] [County] [State]. [Description & Recommended Action]* immediately *{Date} {Incident_Time}* until *[endDay] [hh:mm] [am/pm].*	The *{Official_Government_Agency }* has a severe public facility incident observed in *{Short_Area} [City] [County] {State}*. Immediately *{Incident_Time} {Day}, [Describe the incident, hazard and its consequences].*	Avoid this facility until further notice. *{www.Official_Web_Site.gov}*	8
OET-150		public health	health issue	Health			PHW	hQuarantine	☒ Immediate	☒ Severe	☒ Observed	A severe public health or human quarantine incident is observed for *{Short_Area} [City] [County] [State]. [Description & Recommended Action]* immediately *{Incident_Time}* until *[endDay] [hh:mm][am/pm].*	A severe public health or human quarantine incident is observed for *{Short_Area} [City] [County] [State]. [Description & Recommended Action]* immediately *{Incident_Time}* until *[endDay] [hh:mm] [am/pm].*	A severe public health or human quarantine incident is observed for *{Short_Area} [City] [County] [State]. [Description & Recommended Action]* immediately *{Date} {Incident_Time}* until *[endDay] [hh:mm] [am/pm].*	*{Official_Government_Agency }* has a severe public health or human quarantine incident observed in *{Short_Area} [City] [County] {State}*. Immediately at *{Incident_Time} {Day}, [Describe the incident, hazard and its consequences].*	Avoid this area until further notice. See also OET-097;Q. *{www.Official_Web_Site.gov}*	5
OET-151		public service issue	infrastructure issue	Infrastructure			PSA	publicServic	☒ Immediate	☒ Severe	☒ Observed	A severe public services issue is observed for *{Short_Area} [City] [County] [State]. [Description & Recommended Action]* immediately *{Incident_Time}* until *[hh:mm] [am/pm].*	A severe public services issue is observed for *{Short_Area} [City] [County] [State]. [Description & Recommended Action]* immediately *{Incident_Time}* until *[hh:mm] [am/pm].*	A severe public services issue is observed for *{Short_Area} [City] [County] [State]. [Description & Recommended Action]* immediately *{Date} {Incident_Time}* until *[hh:mm] [am/pm].*	The *{Official_Government_Agency }* has a severe public services issue observed in *{Short_Area} [City] [County] {State}*. Immediately at *{Incident_Time} {Day}, [Describe the incident, hazard and its consequences].*	Avoid this facility until further notice. *{www.Official_Web_Site.gov}*	8
OET-152		public transit issue	infrastructure issue	Transport			PTR	transit	☒ Immediate	☒ Severe	☒ Observed	A severe public transit incident is observed for *{Short_Area} [City] [County] [State]. [Description & Recommended Action]* immediately *{Incident_Time}* until *[hh:mm] [am/pm]).*	A severe public transit incident is observed for *{Short_Area} [City] [County] [State]. [Description & Recommended Action]* immediately *{Incident_Time}* until *[hh:mm] [am/pm].*	incident is observed for *{Short_Area} [City] [County] [State]. [Description & Recommended Action]* immediately *{Date} {Incident_Time}* until *[hh:mm] [am/pm].*	*{Official_Government_Agency }* has a severe public transit incident observed in *{Short_Area} [City] [County] {State}*. Immediately at *{Incident_Time} {Day}. [Describe the incident, hazard and its consequences].*	*(Further_emergency_information)* *{www.Official_Web_Site.gov}*	8
OET-153		pyroclastic flow	volcano hazard	Geophysical	F		VPW	pyroclasticF	☒ Immediate	☒ Extreme	☒ Observed	An extreme pyroclastic flow is observed for *{Short_Area} [City] [County] [State].* Escape with the greatest haste possible! *[Description & Recommended Action]* immediately *{Incident_Time}* until *[hh:mm] [am/pm].*	An extreme pyroclastic flow is observed for *{Short_Area} [City] [County] [State].* Escape with the greatest haste possible! *[Description & Recommended Action]* immediately *{Incident_Time}* until *[hh:mm] [am/pm].*	An extreme pyroclastic flow is observed for *{Short_Area} [City] [County] [State].* Escape with the greatest haste possible! *[Description & Recommended Action]* immediately *{Date} {Incident_Time}* until *[hh:mm] [am/pm].*	*{Incident_Time}* The *{Official_Government_Agency }* has an extreme pyroclastic flow observed for *{Short_Area} [City] [County] [State]. [Description & Recommended Action]* immediately until *[hh:mm] [am/pm].*	Escape with the greatest haste possible! *{www.Official_Web_Site.gov}*	1

OET-154		radiological fire	fire	CBRNE, fire			RHE	radiologicalE	☒ Immediate	☒ Severe	☒ Observed	There is a severe radiological fire observed for *{Short_Area} {City} {County} {State}. {Description & Recommended Action}* immediately *{Incident_Time}* until *{hh:mm} {am/pm}.*	There is a severe radiological fire observed for *{Short_Area} {City} {County} {State}. {Description & Recommended Action}* immediately *{Incident_Time}* until *{hh:mm} {am/pm}.*		There is a severe radiological fire observed for *{Short_Area} {City} {County} {State}. {Description & Recommended Action}* immediately *{Date} {Incident_Time}* until *{hh:mm} {am/pm}.*	*{Incident_Time}* The *{Official_Government_Agency}* has a severe radiological fire observed for *{Short_Area} {City} {County} {State}. {Description & Recommended Action}* immediately until *{hh:mm} {am/pm}.*	As radioactivity may be in high concentration and can be harmful, but invisible, please follow the recommended action and avoid the area. *{www.Official_Web_Site.gov}*	3
OET-155		radio transmitter	safety hazard	Infrastructure	F	(note, radio blackout no longer used)	RFW	*xmitW*	☒ Immediate	☒ Severe	☒ Observed	There is a severe radio transmitter issue observed for *{Short_Area} {City} {County} {State}. {Description & Recommended Action}* immediately *{Incident_Time}* until *{hh:mm} {am/pm}.*	There is a severe radio transmitter issue observed for *{Short_Area} {City} {County} {State}. {Description & Recommended Action}* immediately *{Incident_Time}* until *{hh:mm} {am/pm}.*		There is a severe radio transmitter issue observed for *{Short_Area} {City} {County} {State}. {Description & Recommended Action}* immediately *{Date} {Incident_Time}* until *{hh:mm} {am/pm}.*	*{Official_Government_Agency}* has a severe radio transmitter issue observed for *{Short_Area} {City} {County} {State}. {Description & Recommended Action}* immediately until *{hh:mm} {am/pm}.*	As radio waves in high concentration can be harmful, but invisible, please follow the recommended action. *{www.Official_Web_Site.gov}* *http://arrl.org/rf-exposure-calculator*	5
OET-156	O	radioactive material release	radiological hazard	CBRNE	F	(e.g. into atmosphere or water)	RHA	radiological	☒ Immediate	☒ Extreme	☒ Observed	radioactive material release observed for *{Short_Area} {City} {County} {State}. {Description & Recommended Action}* immediately *{Incident_Time}*	radioactive material release observed for *{Short_Area} {City} {County} {State}. {Description & Recommended Action}* immediately *{Incident_Time}*	radioactive material release observed for *{Short_Area} {City} {County} {State}. {Description & Recommended Action}* immediately *{Incident_Time}*	radioactive material release observed for *{Short_Area} {City} {County} {State}. {Description & Recommended Action}* immediately *{Date} {Incident_Time}*	*{Official_Government_Agency}* has an extreme radioactive material release observed for *{Short_Area} {City} {County} {State}. {Description & Recommended Action}*	As radioactivity may be in high concentration and can be harmful, but invisible, please follow the recommended action. *{www.Official_Web_Site.gov}*	4
OET-156	I	radiation	radiological hazard	CBRNE		(e.g. at a fixed location)	RHW	radiological	☒ Immediate	☒ Severe	☒ Observed	There is a severe radiation observed for *{Short_Area} {City} {County} {State}. {Description & Recommended Action}* immediately *{Incident_Time}* until *{endDay} {hh:mm} {am/pm}.*	There is a severe radiation observed for *{Short_Area} {City} {County} {State}. {Description & Recommended Action}* immediately *{Incident_Time}* until *{endDay} {hh:mm} {am/pm}.*	There is a severe radiation observed for *{Short_Area} {City} {County} {State}. {Description & Recommended Action}* immediately *{Incident_Time}* until *{endDay} {hh:mm} {am/pm}.*	There is a severe radiation observed for *{Short_Area} {City} {County} {State}. {Description & Recommended Action}* immediately *{Date} {Incident_Time}* until *{endDay} {hh:mm} {am/pm}.*	*{Official_Government_Agency}* has a severe radiation observed for *{Short_Area} {City} {County} {State}. {Description & Recommended Action}* immediately until *{endDay} {hh:mm} {am/pm}.*	As radioactivity may be in high concentration and can be harmful, but invisible, please follow the recommended action and avoid the area. *{www.Official_Web_Site.gov}*	3
OET-156	P	radioactivity statement	radiological hazard	CBRNE		(e.g. all clear)	RHS	radSt	☒ Past	☒ Moderate	☒ Likely	*{Incident_Time}* Likely radioactivity alert now past in *{Short_Area} {City} {County} {State}.* All clear. Resume activity.	*{Incident_Time}* Likely radioactivity alert now past in *{Short_Area} {City} {County} {State}.* All clear. Resume activity.	*{Incident_Time}* Likely radioactivity alert now past in *{Short_Area} {City} {County} {State}.* All clear. Resume activity.	*{Date} {Incident_Time}* Likely radioactivity alert now past in *{Short_Area} {City} {County} {State}.* All clear. Resume activity.	*{Incident_Time}* The *{Official_Government_Agency}* has the likely radioactivity now past in *{City} {County} {State}*.	You may resume normal activity in *{Area} {City} {County} {State}.* *{www.Official_Web_Site.gov}*	8
OET-158	O	railway issue	infrastructure issue	Transport			RWI	*railIncident*	☒ Immediate	☒ Severe	☒ Observed	There is a severe railway issue observed for *{Short_Area} {City} {County} {State}. {Description & Recommended Action}* immediately *{Incident_Time}* until *{hh:mm} {am/pm}.*	There is a severe railway issue observed for *{Short_Area} {City} {County} {State}. {Description & Recommended Action}* immediately *{Incident_Time}* until *{hh:mm} {am/pm}.*		There is a severe railway issue observed for *{Short_Area} {City} {County} {State}. {Description & Recommended Action}* immediately *{Date} {Incident_Time}* until *{hh:mm} {am/pm}.*	*{Official_Government_Agency}* There is a severe railway issue observed *{Incident_Time}* for *{Short_Area} {City} {County} {State}. {Description & Recommended Action}* immediately until *{hh:mm} {am/pm}.*	*(Recommended_Actions)* *{www.Official_Web_Site.gov}*	6
OET-158	X	railway: train accident	infrastructure issue	Transport			RWA	train	☒ Immediate	☒ Extreme	☒ Observed	There is an extreme railway accident observed for *{Short_Area} {City} {County} {State}. {Description & Recommended Action}* immediately *{Incident_Time}* until *{endDay} {hh:mm} {am/pm}.*	There is an extreme railway accident observed for *{Short_Area} {City} {County} {State}. {Description & Recommended Action}* immediately *{Incident_Time}* until *{endDay} {hh:mm} {am/pm}.*		There is an extreme railway accident observed for *{Short_Area} {City} {County} {State}. {Description & Recommended Action}* immediately *{Date} {Incident_Time}* until *{endDay} {hh:mm} {am/pm}.*	*{Official_Government_Agency}* There is an extreme railway accident observed *{Incident_Time}* for *{Short_Area} {City} {County} {State}. {Description & Recommended Action}* immediately until *{endDay}{hh:mm} {am/pm}.*	Please avoid the area unless you are a volunteer who has First Responder experience. *{www.Official_Web_Site.gov}*	4
OET-159	1	rain <30mm/12h	weather	Meteorological	E	(numerical value order)	RA0	rain0	☒ Expected	☒ Moderate	☒ Likely	*{Incident_Time} {Probability=nn%}* There is a moderate likely rain #1 expected.	*{Incident_Time} {Probability=nn%}* There is a moderate likely rain #1 expected.		*{Date} {Incident_Time} {Probability=nn%}* There is a moderate likely rain #1 expected.	*{Probability=nn%}* The *{Official_Government_Agency}* has a moderate likely rain #1 expected effective *{Incident_Time}* until *{hh:mm} {Day}.*	When driving with wipers on, also turn your lights on. *{www.Official_Web_Site.gov}*	5
OET-159	2	30mm < rain <52mm/12h	weather	Meteorological	E	(50mm China)(54mm EU)	RA1	rain1	☒ Expected	☒ Severe	☒ Likely	*{Incident_Time} {Probability=nn%}* There is a severe likely rain #2 expected.	*{Incident_Time} {Probability=nn%}* There is a severe likely rain #2 expected.		*{Date} {Incident_Time} {Probability=nn%}* There is a severe likely rain #2 expected.	*{Probability=nn%}* The *{Official_Government_Agency}* has a severe likely rain #2 expected effective *{Incident_Time}* until *{hh:mm} {Day}.*	When driving with wipers on, also turn your lights on. *{www.Official_Web_Site.gov}*	5
OET-159	3	rain > 52mm/12h	weather	Meteorological	E	(50mm China)(54mm EU)	RA2	rain2	☒ Expected	☒ Severe	☒ Likely	*{Incident_Time} {Probability=nn%}* There is a severe likely rain #3 expected.	*{Incident_Time} {Probability=nn%}* There is a severe likely rain #3 expected.		*{Date} {Incident_Time} {Probability=nn%}* There is a severe likely rain #3 expected.	*{Probability=nn%}* The *{Official_Government_Agency}* has a severe likely rain #3 expected, effective *{Incident_Time}* until *{hh:mm} {Day}.*	When driving with wipers on, also turn your lights on. Be alert for water that can cause loss of grip on the road. *{www.Official_Web_Site.gov}*	5

OET-159	4	52mm < rain < 80mm/12h	weather	Meteorological	E	(numerical value order)	RA3	rain3	☒ Expected	☒ Severe	☒ Likely	*{Incident_Time} {Pro.bability=nn%}* There is a severe likely heavy rain #4 expected.	*{Incident_Time} {Pro.bability=nn%}* There is a severe likely heavy rain #4 expected.		*{Incident_Time} {Pro.bability=nn%}* There is a severe likely heavy rain #4 expected.	*{Probability=nn%}* The *{Official_Government_Agency }* has issued a severe likely heavy rain #4 expected effective *{Incident_Time}* until *{hh:mm} {Day}*.	When driving with wipers on, also turn your lights on. Be alert for water that can cause loss of grip on the road, and localized flooding. Avoid fastmoving or turbulent floodwater as that is dangerous. *{www.Official_Web_Site.gov}*	5
OET-159	5	rain >100mm/3h or 50mm/h	weather	Meteorological	E	(numerical value order)	RA4	rain4	☒ Expected	☒ Extreme	☒ Likely	*{Incident_Time} {Probability=nn%}* There is an extreme likely heavy rain #5 expected.	*{Incident_Time} {Probability=nn%}* There is an extreme likely heavy rain #5 expected.		*{Date} {Incident_Time} {Probability=nn%}* There is an extreme likely heavy rain #5 expected.	*{Probability=nn%}* The *{Official_Government_Agency }* has an extreme likely heavy rain #5 expected effective *{Incident_Time}* until *{hh:mm} {Day}*.	When driving with wipers on, also turn your lights on. Be alert for water that can cause loss of grip on the road, and localized flooding. Do not attempt to drive through floodwaters, turn around and go another way. Avoid	5
OET-159		rainstorm	weather	Meteorological	E		RAA	Rainfall	☒ Expected	☒ Severe	☒ Likely	*{Incident_Time} {Probability=nn%}* There is a severe likely heavy rainstorm expected.	*{Incident_Time} {Probability=nn%}* There is a severe likely heavy rainstorm expected.		*{Date} {Incident_Time} {Probability=nn%}* There is a severe likely heavy rainstorm expected.	*{Probability=nn%}* The *{Official_Government_Agency }* has a severe likely heavy rainstorm expected effective *{Incident_Time}* until *{hh:mm} {Day}*.	When driving with wipers on, also turn your lights on. Be alert for water that can cause loss of grip on the road, and localized flooding. Do not attempt to drive through floodwaters, turn around and go another way. Avoid fastmoving or turbulent floodwater as that is dangerous. *{www.Official_Web_Site.gov}*	5
OET-160		rapid ice closing of water passage	ice issue	Transport	C		ILA	rpdCloseLead	☒ Expected	☒ Severe	☒ Observed	*{Incident_Time}* There is a severe rapid ice closing of water passage observed. Expected until *{endDay} {hh:mm} {am/pm}*	*{Incident_Time}* There is a severe rapid ice closing of water passage observed. Expected until *{hh:mm} {am/pm}*		*{Date} {Incident_Time}* There is a severe rapid ice closing of water passage expected. until *{hh:mm} {am/pm}*	The *{Official_Government_Agency }* has a severe rapid ice closing of water passage observed *{Incident_Time}* expected until *{hh:mm} {am/pm}*	*{www.Official_Web_Site.gov}*	4
OET-161		red tide	health issue, marine issue	Health	F		RTW	redTide	☒ Expected	☒ Moderate	☒ Likely	*{Incident_Time}* Red tide is a health and marine moderate water hazard expected. This is likely to impact people in *{Area} {City} {County} {State}.{Recommended Action}* until *{endDate} {hh:mm} {am/pm}*.	*{Incident_Time}* Red tide is a health and marine moderate water hazard expected. This is likely to impact people in *{Area} {City} {County} {State}.{Recommended Action}* until *{endDate} {hh:mm} {am/pm}*.	*{Incident_Time}* Red tide is a health and marine moderate water hazard expected. This is likely to impact people in *{Area} {City} {County} {State}.{Recommended Action}* until *{endDate} {hh:mm} {am/pm}*.	*{Date} {Incident_Time}* Red tide is a health and marine moderate water hazard expected. This is likely to impact people in *{Area} {City} {County} {State}. {Recommended Action}* until *{endDate} {hh:mm} {am/pm}*.	*{Incident_Time}* The *{Official_Government_Agency }* has a Red Tide sea or lake water order for the *{Area} {City} {County} {State}* area because a red tide is a health and marine moderate water hazard expected. This may impact all public water customers of the *{description of organization if applicable}*.	For your safety, you should not to use, drink, cook with, bathe, wade or swim in or wash with the lake or sea water until further notice. The Red Tide water warning remains in effect until further notice. This message will be updated in 3-hours, or sooner if needed. For more information, check *{www.Official_Web_Site.gov}*, or tune to local news media. Please do not call *{9_1_1}*, except to report a serious emergency.	9
OET-162	O	rescue: emergency	safety hazard	Rescue	D	(e.g. from an EPIRB activation)	RRE	rescue	☒ Immediate	☒ Severe	☒ Observed	Immediate *{Incident_Time}* Severe rescue required observed for *{Area Name}*.	Immediate *{Incident_Time}* Severe rescue required observed for *{Area Name}*.	Immediate *{Incident_Time}* Severe rescue required observed for *{Area Name}*. *{location including latitude and longitude}*.	Immediate *{Date} {Incident_Time}* Severe rescue required observed for *{Area Name}*.	*{Official_Government_Agency }* Immediate severe rescue required observed for *{Area Name}*. Effective *{Incident_Time}* until *{hh:mm}*	A rescue is required at location *{location including latitude and longitude}*. *{www.Official_Web_Site.gov}* *{How to address this in consumer receiver?}*	3
OET-162	M	rescue: statement	safety hazard	Rescue	D	(e.g. found or false EPIRB activation)	RRS	rescuS	☒ Expected	☒ Moderate	☒ Observed	*{Incident_Time}* Rescue completed or false alarm for *{Area Name}*.	*{Incident_Time}* Rescue completed or false alarm for *{Area Name}*.		*{Date} {Incident_Time}* Rescue completed or false alarm for *{Area Name}*.	*{Official_Government_Agency } {Incident_Time}* Rescue completed or false alarm for *{Area Name}*. *{hh:mm}*	*{www.Official_Web_Site.gov}*	8
OET-163		retail crime issue	criminal activity	Safety			CRA	retailCrime	☒ Expected	☒ Moderate	☒ Observed	A moderate retail crime observed is for *{Short_Area} {City} {County} {State}. {Description & Recommended Action}* expected *{Incident_Time}* until *{hh:mm} {am/pm}*.	A moderate retail crime observed is for *{Short_Area} {City} {County} {State}. {Description & Recommended Action}* expected *{Incident_Time}* until *{hh:mm} {am/pm}*.		A moderate retail crime observed is for *{Short_Area} {City} {County} {State}. {Description & Recommended Action}* expected *{Date} {Incident_Time}* until *{hh:mm} {am/pm}*.	The *{Official_Government_Agency }* has a moderate retail crime observed in *{Short_Area} {City} {County} {State}*. Expected at *{Incident_Time} {Day}*. *{Describe the incident, hazard and its consequences}*.	Please report suspicious activity. Please review your security recording if you are living or working nearby. *{www.Official_Web_Site.gov}*	6
OET-164		rip current issue	beach hazard	Safety			BRA	beaRip	☒ Immediate	☒ Severe	☒ Observed	A severe rip current is observed for *{Short_Area} {City} {County} {State}. {Description & Recommended Action}* immediately *{Incident_Time}* until *{hh:mm} {am/pm}*.	A severe rip current is observed for *{Short_Area} {City} {County} {State}. {Description & Recommended Action}* immediately *{Incident_Time}* until *{hh:mm} {am/pm}*.		A severe rip current is observed for *{Short_Area} {City} {County} {State}. {Description & Recommended Action}* immediately *{Date} {Incident_Time}* until *{hh:mm} {am/pm}*.	The *{Official_Government_Agency }* has a severe rip current observed in *{Short_Area} {City} {County} {State}*. Immediately at *{Incident_Time} {Day}*. *{Describe the incident, hazard and its consequences}*.	Do not swim against a rip current pulling you out to sea. Instead swim parallel to the beach away from a river mouth or harbor entrance. Rip currents normally are a result of incoming or outgoing tides. *{www.Official_Web_Site.gov}*	3

OET-165		road closure	road hazard	Transport			RCA	roadClose	☒ Immediate	☒ Severe	☒ Observed	observed for *{Short_Area} [City] [County] [State]. [Description & Recommended Action]* immediately *{Incident_Time}* until *[endDate] [hh:mm] [am/pm].*	observed for *{Short_Area} [City] [County] [State]. [Description & Recommended Action]* immediately *{Incident_Time}* until *[endDate] [hh:mm] [am/pm].*	observed for *{Short_Area} [City] [County] [State]. [Description & Recommended Action]* immediately *{Date} {Incident_Time}* until *{endDate]] [hh:mm] [am/pm].*	*{Official_Government_Agency }* has a severe road closure observed in *{Short_Area} [City] [County] [State]* . Immediately at *{Incident_Time} {Day}, {Describe the incident,*	Plan another route. *{www.Official_Web_Site.gov}*	9
OET-166	C	road issue: condition	road hazard	Transport			RUS	roadUsage	☒ Immediate	☒ Severe	☒ Observed	A severe road condition issue observed is for *{Short_Area} [City] [County] [State]. [Description & Recommended Action]* immediately *{Incident_Time}* until *[endDay] [hh:mm] [am/pm].*	A severe road condition issue observed is for *{Short_Area} [City] [County] [State]. [Description & Recommended Action]* immediately *{Incident_Time}* until *[endDay] [hh:mm] [am/pm].*	A severe road condition issue is observed for *{Short_Area} [City] [County] [State]. [Description & Recommended Action]* immediately *{Date} {Incident_Time}* until *{endDay] [hh:mm] [am/pm].*	The *{Official_Government_Agency }* has a severe road condition observed for *{Short_Area} [City] [County] [State].* Immediately *{Incident_Time} {Day}, {Describe the incident, hazard and its consequences}.*	Drive carefully, you may need to stop quickly because of slower traffic ahead. *{www.Official_Web_Site.gov}*	8
OET-166	D	road issue: delay	road hazard	Transport			RDA	roadDelay	☒ Expected	☒ Severe	☒ Likely	A severe road delay is likely for *{Short_Area} [City] [County] [State]. [Description & Recommended Action]* expected *{Incident_Time}* until *[hh:mm] [am/pm].*	A severe road delay is likely for *{Short_Area} [City] [County] [State]. [Description & Recommended Action]* expected *{Incident_Time}* until *[hh:mm] [am/pm].*	A severe road delay is likely for *{Short_Area} [City] [County] [State]. [Description & Recommended Action]* expected *{Date} {Incident_Time}* until *[hh:mm] [am/pm].*	The *{Official_Government_Agency }* has a severe road delay likely for *{Short_Area} [City] [County] [State]* . Expected at *{Incident_Time} {Day}, [Describe the incident, hazard and its consequences].*	Drive carefully, you may need to stop quickly because of slower traffic ahead. *{www.Official_Web_Site.gov}*	8
OET-166	E	road issue	road hazard	Transport			RIE	roadIncident	☒ Immediate	☒ Severe	☒ Observed	A severe road issue is observed for *{Short_Area} [City] [County] [State]. [Description & Recommended Action]* immediately *{Incident_Time}* until *[endDate] [hh:mm] [am/pm].*	A severe road issue is observed for *{Short_Area} [City] [County] [State]. [Description & Recommended Action]* immediately *{Incident_Time}* until *[endDate] [hh:mm] [am/pm].*	A severe road issue is observed for *{Short_Area} [City] [County] [State]. [Description & Recommended Action]* immediately *{Date} {Incident_Time}* until *[endDate] [hh:mm] [am/pm].*	*{Official_Government_Agency }* has a severe road issue observed for *{Short_Area} [City] [County] [State]* . Immediately at *{Incident_Time} {Day}, [Describe the incident, hazard and its consequences].*	Drive carefully, you may need to stop quickly because of slower traffic ahead. *{www.Official_Web_Site.gov}*	8
OET-166	S	road issue: safety	road hazard	Transport			RZA	rdCondition	☒ Immediate	☒ Severe	☒ Observed	A severe road safety issue is observed for *{Short_Area} [City] [County] [State]. [Description & Recommended Action]* immediately *{Incident_Time}* until *[endDay] [hh:mm] [am/pm]}.*	A severe road safety issue is observed for *{Short_Area} [City] [County] [State]. [Description & Recommended Action]* immediately *{Incident_Time}* until *[endDate] [hh:mm] [am/pm].*	A severe road safety issue is observed for *{Short_Area} [City] [County] [State]. [Description & Recommended Action]* immediately *{Date} {Incident_Time}* until *[endDate] [hh:mm] [am/pm].*	The *{Official_Government_Agency }* has a severe road safety issue observed for *{Short_Area} [City] [County] [State]* . At *{Incident_Time} {Day}, [Describe the incident, hazard and its consequences].*	Drive carefully, you may need to stop quickly because of slower traffic ahead. *{www.Official_Web_Site.gov}*	8
OET-167		road vehicle accident	road hazard	Transport			TRX	accident	☒ Immediate	☒ Severe	☒ Observed	A severe road vehicle accident is observed for *{Short_Area} [City] [County] [State]. [Description & Recommended Action]* immediately *{Incident_Time}* until *[hh:mm] [am/pm].*	A severe road vehicle accident is observed for *{Short_Area} [City] [County] [State]. [Description & Recommended Action]* immediately *{Incident_Time}* until *[hh:mm] [am/pm].*	A severe road vehicle accident is observed for *{Short_Area} [City] [County] [State]. [Description & Recommended Action]* immediately *{Date} {Incident_Time}* until *[hh:mm] [am/pm].*	The *{Official_Government_Agency }* has a severe road vehicle accident observed for *{Short_Area} [City] [County] [State].* Immediately at *{Incident_Time} {Day}, {Describe the incident, hazard and its consequences].*	Drive carefully, you may need to stop quickly because of slower traffic ahead. *{www.Official_Web_Site.gov}*	8
OET-168	L	rogue waves; L	marine	Meteorological	E	(e.g. freak high waves likely, but not observed)	SMA	spclMarineAd	☒ Expected	☒ Severe	☒ Likely	A severe rogue waves or marine special weather is likely for *{County] [State] {Incident_Time}* expected until *{endDay] [hh:mm] [am/pm]. {Details}.*	A severe rogue waves or marine special weather is likely for *{County] [State] {Incident_Time}* expected until *{endDay] [hh:mm] [am/pm]. {Details}.*	A severe rogue waves or marine special weather is likely for *{County] [State] {Date} {Incident_Time}* expected until *{endDay][hh:mm] [am/pm]. {Details}.*	*{Incident_Time}* The *{Official_Government_Agency }* has a rogue waves or marine special weather for *{County1] [State1]* to *{County2] [State2] [hh:mm]* expected until *{endDay] [hh:mm] [am/pm]. {Details}.*	*{Recommended action}. {www.Official_Web_Site.gov}*	4
OET-168	X	rogue waves; X	marine	Meteorological	B	(e.g. freak high waves)	SMW	nautical	☒ Immediate	☒ Extreme	☒ Likely	An extreme rogue waves or marine special weather is likely for *{County] [State] {Incident_Time}* immediately until *{endDay] [hh:mm] [am/pm]. {Details}.*	An extreme rogue waves or marine special weather is likely for *{County] [State] {Incident_Time}* immediately until *{endDay] [hh:mm] [am/pm]. {Details}.*	An extreme rogue waves or marine special weather is likely for *{County] [State] {Date} {Incident_Time}* immediately until *{endDay] [hh:mm] [am/pm]. {Details}.*	The *{Official_Government_Agency }* has an extreme rogue waves or marine special weather is likely for *{County1] [State1]* to *{County2] [State2] {Incident_Time}* until *{endDay] [hh:mm] [am/pm]. {Details}.*	*{Recommended action}. {www.Official_Web_Site.gov}*	3

OET-169	S	safety; S	safety hazard	Safety		CDE	civilEmerg	☒ Immediate	☒ Severe	☒ Observed	A severe suspicious vehicle or package is observed for *{Short_Area} {City} {County} {State}. {Description & Recommended Action}* immediately *{Incident_Time}* until *{hh:mm} {am/pm}.*	A severe suspicious vehicle or package is observed for *{Short_Area} {City} {County} {State}. {Description & Recommended Action}* immediately *{Incident_Time}* until *{{hh:mm} {am/pm}.*		A severe suspicious vehicle or package is observed for *{Short_Area} {City} {County} {State}. {Description & Recommended Action}* immediately *{Date} {Incident_Time}* until *{hh:mm} {am/pm}.*	The *{Official_Government_Agency }* has a severe suspicious vehicle or package observed for *{Short_Area} {City} {County} {State}.* Immediately at *{Incident_Time} {Day}, {Describe the incident, hazard and its consequences}.* This is likely to affect people in *{Area} {City} {County} {State}* including *{Describe location by reference to obvious geographic features, such as roads and rivers, rather than with abstract descriptions such as a one-mile, 1.8 kyd or 1.6 km radius of some intersection. The preferred method of describing the area should use compass directions and neighborhood and landmark names where appropriate.}*	Please report suspicious vehicles or packages to *(9_1_1)* or *(www.Official_Web_Site.gov).* Please review security recordings and report suspicious content.	3
OET-169	E	safety; E	safety hazard	Safety		SHE		☒ Expected	☒ Severe	☒ Observed	Expected *{Incident_Time}* Severe safety hazard observed in *{Short_Area} {City} {County} {State}.* Avoid or leave the area.	Expected *{Incident_Time}* Severe safety hazard observed in *{Short_Area} {City} {County} {State}.* Avoid or leave the area.	Expected *{Event/Hazard}{Incident_Time }* Severe safety hazard observed in *{Short_Area} {City} {County} {State}.* Avoid or leave the area.	Expected *{Date} {Incident_Time}* Severe safety hazard observed in *{Short_Area} {City} {County} {State}.* Avoid or leave the area.	The *{Official_Government_Agency }* has a severe avoid or leave the area because a *{Event/Hazard}* observed in the *{Area} {City} {County} {State}* area. Expected at *{Incident_Time} {Day}, {Describe the incident, hazard and its consequences}.* This impacts people in *{Area} {City} {County} {State}* including *{Describe location by reference to obvious geographic features, such as roads and rivers, rather than with abstract descriptions such as a one-mile, 1.8 kyd or 1.6 km radius of some intersection. The preferred*	For your safety you are advised to leave now. *{The description of evacuation routes should make it clear which direction(s) evacuees should go and which travel directions they should avoid. Navigation software in the receiver may assist in providing directions.}* Please observe normal traffic laws. Take only those essential items you have ready. Bring prescription medications and Identification. Take items for at least one day. Do not delay to collect other belongings. Lock your windows and doors as you leave. Bring pets in a carrier or on a leash.	3
OET-169	I	safety; evacuation immediate	safety hazard	Safety		EVI	evacImmed	☒ Immediate	☒ Extreme	☒ Observed	{Incident_Time} Extreme severe Safety Hazard observed in *{Short_Area} {City} {County} {State}.* Evacuate immediately Now!	{Incident_Time} Extreme severe Safety Hazard observed in *{Short_Area} {City} {County} {State}.* Evacuate immediately Now!	{Incident_Time} Extreme severe Safety Hazard observed in *{Short_Area} {City} {County} {State}.* Evacuate immediately Now!	{Date} {Incident_Time} Extreme severe Safety Hazard observed in *{Short_Area} {City} {County} {State}.* Evacuate immediately Now!	*{Official_Government_Agency }* has an extreme immediate evacuation order because a severe *{Event/Hazard}* occurring in the *{Area} {City}*	leave now. *{The description of evacuation routes should make it clear which direction(s) evacuees should go and which travel*	1
OET-169	R	safety; evacuation rapidly	safety hazard	Safety		EVA	evacAdv	☒ Immediate	☒ Severe	☒ Observed	Immediately *{Incident_Time}* Severe Safety Hazard observed in *{Short_Area} {City} {County} {State}.* Evacuate rapidly Now!	Immediately *{Incident_Time}* Severe Safety Hazard observed in *{Short_Area} {City} {County} {State}.* Evacuate rapidly Now!	Immediately *{Incident_Time}* Severe Safety Hazard observed in *{Short_Area} {City} {County} {State}.* Evacuate rapidly Now!	Immediately *{Date} {Incident_Time}* Severe Safety Hazard observed in *{Short_Area} {City} {County} {State}.* Evacuate rapidly Now!	The *{Official_Government_Agency }* has a rapid evacuation order because a severe *{Event/Hazard}* observed in the *{Area} {City} {County} {State}* area. Immediately at *{Incident_Time} {Day}, {Describe the incident, hazard and its consequences}.* This impacts people in *{Area} {City} {County} {State}* including *{Describe location by reference to obvious geographic features, such as roads and rivers, rather than with abstract descriptions such as a one-mile, 1.8 kyd or 1.6 km radius of some intersection. The preferred method of describing the area should use compass directions and neighborhood and landmark names where appropriate.}*	*{Incident_Time} {Day}, {Describe the incident, hazard and its consequences}.* This impacts people in *{Area} {City} {County} {State}* including *{Describe location by reference to obvious geographic features, such as roads and rivers, rather than with abstract descriptions such as a one-mile, 1.8 kyd or 1.6 km radius of some intersection. The preferred method of describing the area should use compass directions and neighborhood and landmark names where appropriate.}* leave now. *{The description of evacuation routes should make it clear which direction(s) evacuees should go and which travel directions they should avoid. Navigation software in the receiver may assist in providing directions.}* Please observe normal traffic laws. Take only those essential items you have ready. Bring prescription medications and Identification. Take items for at least one day. Do not delay to collect other belongings. Lock your windows and doors as you leave. Bring pets in a carrier or on a leash. If you have neighbors or co-workers who need help or do not have transportation, offer to assist them. If you are physically unable to leave your home unassisted, call *{non-emergency_number}* for help	3
OET-169	ROK	safety; return OK	safety hazard	Safety	(e.g. after evacuation)	ROS	*rtOK*	☒ Past	☒ Moderate	☒ Observed	*{Incident_Time}* Evacuation observed past in *{Short_Area} {City} {County} {State}*. All clear. Resume activity.	*{Incident_Time}* Evacuation observed past in *{Short_Area} {City} {County} {State}*. All clear. Resume activity.	*{Incident_Time}* Evacuation observed past in *{Short_Area} {City} {County} {State}*. All clear. Resume activity.	*{Date} {Incident_Time}* Evacuation observed past in *{Short_Area} {City} {County} {State}*. All clear. Resume activity.	*{Incident_Time}* The *{Official_Government_Agency }* This statement relieves people in *{Short_Area} {City} {County} {State}*. All clear. Resume activity.	You may return to *{Area} {City} {County} {State}. {www.Official_Web_Site.gov}*	8

OET-169	SPE	safety: shelter immediately	safety	Safety		emergency (local only)	SPE	shelterImm	☒ Immediate	☒ Extreme	☒ Likely	Shelter immediately extreme emergency is likely in *{Short_Area} {City} {County} {State}. {Incident_Time}* Shelter-in-Place Now!	Shelter immediately extreme emergency is likely in *{Short_Area} {City} {County} {State}. {Incident_Time}* Shelter-in-Place Now!	Shelter immediately extreme emergency is likely in *{Short_Area} {City} {County} {State}. {Incident_Time}* Shelter-in-Place Now!	Shelter immediately extreme emergency is likely in *{Short_Area} {City} {County} {State}. {Date} {Incident_Time}* Shelter-in-Place Now!	The *{Official_Government_Agency }* has an immediate Shelter in Place Warning because of an extreme emergency which is likely in the *{Area} {City} {County} {State}* area. At *{Incident_Time} {Day}, {Describe the incident, hazard and its consequences}.* This warning impacts people in *{Area} {City} {County} {State}* including *{Describe location by reference to obvious geographic features, such as roads and rivers, rather than with abstract descriptions such as a one-mile, 1.8 kyd or 1.6 km radius of some intersection. The*	In the warning area, you should immediately bring everyone and pets inside. If in a vehicle, stay inside the vehicle. Shelter-in-place by doing the following: 1. Shut and lock all outside doors and windows. 2. Turn off heating, air-conditioning, and fans that draw in outside air. 3. Go to an inner room; preferably one without windows. People not in the warning area should avoid the area. If you are in a vehicle, close the wondows and shut off the air intake for the air	1
OET-169	SPW	safety: shelter in-place	safety	Safety			SPW	shelterInPlace	☒ Expected	☒ Severe	☒ Observed	Severe shelter in-place hazard is observed in *{Short_Area} {City} {County} {State}.* Immediately *{Incident_Time}* Shelter-in-Place Now! observed in *{Short_Area} {City} {County} {State}. {Description & Recommended Action}* expected *{Incident_Time}* until *{endDay} {hh:mm}*	Severe shelter in-place hazard is observed in *{Short_Area} {City} {County} {State}.* Immediately *{Incident_Time}* Shelter-in-Place Now! observed in *{Short_Area} {City} {County} {State}. {Description & Recommended Action}* expected *{Incident_Time}* until *{endDay} {hh:mm}*	Severe shelter in-place hazard is observed in *{Short_Area} {City} {County} {State}.* Immediately *{Incident_Time}* Shelter-in-Place Now! observed in *{Short_Area} {City} {County} {State}. {Description & Recommended Action}* expected *{Incident_Time}* until *{endDay} {hh:mm}*	Severe shelter in-place hazard is observed in *{Short_Area} {City} {County} {State}.* Immediately *{Date} {Incident_Time}* Shelter-in-Place Now! observed in *{Short_Area} {City} {County} {State}. {Description & Recommended Action}* expected *{Date} {Incident_Time}* until	*{Official_Government_Agency }* has a severe satellite debris expected, likely across *{City} {County} {State}* . Avoid debris. Do not touch. Until *{endDay} {hh:mm} {am/pm}*	*{Official_Government_Agency }* has observed an extreme satellite service Issue for *{Short_Area} {City} {County} {State}* . Expected at *{Incident_Time} {Day}, {Describe the incident, {Official_Government_Agency }* has observed a severe school bus incident at *{Date} {Incident_Time} {location} {City} {County} {State}.* Please avoid this location immediately. Effective until *{hh:mm}.*	Shelter-in-place by doing the following: 1. Shut and lock all outside doors and windows. 2. Turn off heating, air-conditioning, and fans that draw in outside air. 3. Go to an inner room; preferably one without windows. People not in the warning area should avoid the area. If you are in a vehicle, close the windows and shut off the The use of masks is recommended. HVAC evaporators may become contaminated and condensers become clogged. *{www.Official_Web_Site.gov}* not touch any pieces found from the satellite. Please report their location to local emergency services or government authorities. Recovery of all pieces of the satellite is important for	3
OET-170		sandstorm	air hazard	Meteorological, Environment	E		SAW	sandstorm	☒ Expected	☒ Severe	☒ Observed								4
OET-171		satellite debris	space	Other	F	space debris falling	SDE	spaceDebris	☒ Expected	☒ Severe	☒ Likely	*{Incident_Time}* Severe satellite debris expected, likely across *{City} {County} {State}* . Avoid debris. Do not touch. Until *{endDay} {hh:mm} {am/pm}*	*{Incident_Time}* Severe satellite debris expected, likely across *{City} {County} {State}* . Avoid debris. Do not touch. Until *{endDay} {hh:mm} {am/pm}*	*{Incident_Time}* Severe satellite debris expected, likely across *{City} {County} {State}* . Avoid debris. Do not touch. Until *{endDay}{hh:mm} {am/pm}*	*{Date} {Incident_Time}* Severe satellite debris expected, likely across *{City} {County} {State}* . Avoid debris. Do not touch. Until *{endDay}} {hh:mm} {am/pm}*				3
OET-172		satellite service	utility issue	Infrastructure	J	includes satellite navigation	UTS	satellite	☒ Expected	☒ Extreme	☒ Observed	Expected *{Incident_Time}* An extreme satellite service issue is observed for *{County} {State}.* This may affect your navigation system	Expected *{Incident_Time}* An extreme satellite service issue is observed for *{County} {State}.* This may affect your navigation system		Expected *{Date} {Incident_Time}* An extreme satellite service issue is observed for *{County} {State}.* This may affect your navigation system			If it affects your navigation, have an alternative means of navigation. *{www.Official_Web_Site.gov}*	7
OET-173		school bus issue	infrastructure issue	Infrastructure			PSB	schoolBus	☒ Immediate	☒ Severe	☒ Observed	A severe school bus incident was observed at *{Incident_Time} {location} {City} {County} {State}.* Please avoid this location immediately.	A severe school bus incident was observed at *{Incident_Time} {location} {City} {County} {State}.* Please avoid this location immediately.		A severe school bus incident was observed at *{Date} {Incident_Time} {location} {City} {County} {State}.* Please avoid this location immediately.			Please avoid the *{location}. {www.Official_Web_Site.gov}*	5
OET-174		school closing	infrastructure issue	Infrastructure			SWE	schoolClose	☒ Expected	☒ Severe	☒ Observed	A severe school closing is observed at *{Incident_Time} {location} {City} {County} {State}.* Please expect to avoid this location until *{hh:mm} {am/pm}.*	A severe school closing is observed at *{Incident_Time} {location} {City} {County} {State}.* Please expect to avoid this location until *{hh:mm} {am/pm}.*		A severe school closing is observed at *{Date} {Incident_Time} {location} {City} {County} {State}.* Please expect to avoid this location until *{hh:mm}.{ am/pm}*	The *{Official_Government_Agency }* has observed a severe school closing emergency at *{Date} {Incident_Time} {location} {City} {County} {State}.* Please expect to avoid this location. Effective until *{hh:mm}.*	This is notification that the school is closed . Parents or caregivers can expect to keep their children at home *{unless notified otherwise}. {www.Official_Web_Site.gov}*	0
OET-175		school lockdown	infrastructure issue	Infrastructure			SLA	schoolLock	☒ Immediate	☒ Severe	☒ Observed	A severe school lockdown is observed at *{Incident_Time} {location} {City} {County} {State}.* Please avoid this location immediately until *{hh:mm} {am/pm}.*	A severe school lockdown is observed at *{Incident_Time} {location} {City} {County} {State}.* Please avoid this location immediately until *{hh:mm} {am/pm}* .		observed at *{Date}{Incident_Time} {location} {City} {County} {State}.* Please avoid this location immediately until *{hh:mm} {am/pm}* .	*{Official_Government_Agency }* has a severe school lockdown observed at *{Date} {Incident_Time} {location} {City} {County} {State}.* Please avoid this location	school to go to lockdown. Parents or caregivers can expect to pick up their children as normal *{unless notified otherwise}. {www.Official_Web_Site.gov}*	3
OET-176		search event	search	Rescue	D	(or use air, land or water)	SEA	search	☒ Immediate	☒ Severe	☒ Likely	*{Recommended Action}* immediately due to severe Multimode Search likely in the *{Area} {City} {County} {State}* area until *{hh:mm} {am/pm}}*	*{Recommended Action}* immediately due to severe Multimode Search likely in the *{Area} {City} {County} {State}* area until *{hh:mm} {am/pm} {Day}.*	*{Recommended Action}* immediately due to severe Multimode Search likely in the *{Area} {City} {County} {State}* area until *{hh:mm} {am/pm} {Day}.*	*{Recommended Action}* immediately due to severe Multimode Search likely in the *{Area} {City} {County} {State}* area until *{hh:mm} {am/pm} {Day}.*	*{Official_Government_Agency }* has an update to the severe Multimode Search likely in *{City} {County} {State}.* Immediately at *{Incident_Time} {Day},*	should immediately *{Recommended actions and extended instructions}* . The Multimode Search remains in effect until further notice. This message will be updated	7

OET-177	E	security; E	security	Security			SEE	secure	☒ Expected	☒ Extreme	☒ Observed	An extreme security issue is observed for *[location] [City] [County] [State] {Incident_Time}* expected until *[hh:mm]. {Details}.*	An extreme security issue is observed for *[location] [City] [County] [State] {Incident_Time}* expected until *[hh:mm]. {Details}.*		An extreme security issue is observed for *[location] [City] [County] [State] {Date} {Incident_Time}* expected until *[hh:mm]. {Details}.*	The *{Official_Government_Agency }* has an extreme security issue observed for *[location] [City] [County] [State] {Incident_Time}* expected until *[hh:mm]. {Details}.*	*{Instructions} {www.Official_Web_Site.gov}*	4
OET-177	M	security; M	marine	Transport	D		MAS	marineSecure	☒ Expected	☒ Extreme	☒ Observed	An extreme marine security issue is observed for *[location] [City] [County] [State] {Incident_Time}* expected until *[hh:mm]. {Details}.*	An extreme marine security issue is observed for *[location] [City] [County] [State] {Incident_Time}* expected until *[hh:mm]. {Details}.*		An extreme marine security issue is observed for *[location] [City] [County] [State] {Date} {Incident_Time}* expected until *[hh:mm]. {Details}.*	The *{Official_Government_Agency }* has an extreme marine security issue observed for *[location] [City] [County] [State] {Incident_Time}* expected until *[hh:mm]. {Details}.*	*{Instructions} {www.Official_Web_Site.gov}*	4
OET-178		sewer	utility issue	Infrastructure			UTW	Sewer	☒ Immediate	☒ Moderate	☒ Likely	A moderate sewer issue is likely for *[location] [City] [County] [State] {Incident_Time}* immediately until *[hh:mm]. {Details}.*	A moderate sewer issue is likely for *[location] [City] [County] [State] {Incident_Time}* immediately until *[hh:mm]. {Details}.*		A moderate sewer issue is likely for *[location] [City] [County] [State] {Date} {Incident_Time}* immediately until *[hh:mm]. {Details}.*	The *{Official_Government_Agency }* has a moderate sewer issue likely for *[location] [City] [County] [State] {Incident_Time}* immediately until *[hh:mm]. {Details}.*	Avoid discharge from sewers or storm drains. This may occur during flooding. *{www.Official_Web_Site.gov}*	8
OET-179	A	shoreline threat; beach hazard	beach hazard	Safety	F	warning	BVA	beaCarb	☒ Expected	☒ Severe	☒ Likely	beach hazard is likely in *{Short_Area} [City] [County] [State]. {Recommended Action}* expected *{Incident_Time}* until *[hh:mm] [am/pm] [Day].*	beach hazard is likely in *{Short_Area} [City] [County] [State]. {Recommended Action}* expected *{Incident_Time}* until *[hh:mm] [am/pm] [Day].*	beach hazard is likely in *{Short_Area} [City] [County] [State]. {Recommended Action}* expected *{Incident_Time}* until *[hh:mm] [am/pm] [Day].*	beach hazard is likely in *{Short_Area} [City] [County] [State]. {Recommended Action}* expected *{Date} {Incident_Time}* until	*{Official_Government_Agency }* has a severe shoreline threat or beach hazard is likely in *{Area} [City] [County] {State}*. Expected at *{Incident_Time} {Day},*	avoid going into the water. For more information, check *{www.Official_Web_Site.gov}*, or tune to local news media. Please do not call *{9_1_1}*, except for a serious	5
OET-179	S	shoreline threat	beach hazard	Safety	F	e.g. all clear	BES	beaS	☒ Past	☒ Severe	☒ Observed	Beach or shore severe hazard is now observed past *{Incident_Time}* in *{Short_Area} [City] [County] [State}*. All clear. Resume activity.	Beach or shore severe hazard is now observed past *{Incident_Time}* in *{Short_Area} [City] [County] [State}*. All clear. Resume activity.	Beach or shore severe hazard is now observed past *{Incident_Time}* in *{Short_Area} [City] [County] [State}*. All clear. Resume activity.	Beach or shore severe hazard is now observed past *{Incident_Time}* in *{Short_Area} [City] [County] [State}*. All clear. Resume activity.	*{Date} {Incident_Time}* The *{Official_Government_Agency }* has cancelled the Beach or shore hazard as it is observed past in *{City} {County} {State}*.	You may resume normal activity in *{Area} [City] [County] [State]. {www.Official_Web_Site.gov}*	8
OET-180		sinkhole; or kast	safety hazard	Safety			SHA	*karst*	☒ Immediate	☒ Extreme	☒ Observed	An extreme sinkhole or karst warning is observed for *[location] [City] [County] [State]* immediately *{Incident_Time}* until further notice. *{Details}.*	An extreme sinkhole or karst warning is observed for *[location] [City] [County] [State]* immediately *{Incident_Time}* until further notice. *{Details}.*		An extreme sinkhole or karst is observed for *[location] [City] [County] [State]* immediately *{Date} {Incident_Time}* until further notice. *{Details}.*	The *{Official_Government_Agency }* has observed an extreme sinkhole for *[location] [City] [County] [State]* immediately *{Incident_Time}* until *[hh:mm]* or further notice. *{Details}.*	*{www.Official_Web_Site.gov}*	6
OET-181		sleet	winter weather	Meteorological	E		FZR	freezeRain	☒ Expected	☒ Severe	☒ Likely	A severe sleet or freezing rain is likely for *[location] [City] [County] [State] {Incident_Time}* expected until *[hh:mm] [am/pm] [Day]. {Details}.*	A severe sleet or freezing rain is likely for *[location] [City] [County] [State] {Incident_Time}* expected until *[hh:mm] [am/pm] [Day]. {Details}.*		A severe sleet or freezing rain is likely for *[location] [City] [County] [State] {Date} {Incident_Time}* expected until *[hh:mm] [am/pm] [Day]. {Details}.*	The *{Official_Government_Agency }* has a severe sleet or freezing rain is likely for *[location] [City] [County] [State] {Incident_Time}* expected until *[hh:mm] [am/pm] [Day]. {Details}. {Probability=nn%}*	Wear clothing appropriate for this weather. When driving be careful of slippery roads, which may be icy. *{www.Official_Web_Site.gov}*	7
OET-182		snow	winter weather	Meteorological	E		SNA	snowfall	☒ Expected	☒ Severe	☒ Likely	A severe snow is likely for *[City] [County] [State] {Incident_Time}* expected until *[hh:mm]. [am/pm] [Day]. {Details}.*	A severe snow is likely for *[City] [County] [State] {Incident_Time}* expected until *[hh:mm] [am/pm] [Day]. {Details}.*		A severe snow is likely for *[City] [County] [State] {Date} {Incident_Time}* expected until *[hh:mm] [am/pm] [Day]. {Details}.*	The *{Official_Government_Agency }* has a severe snowstorm is likely for *[City] [County] [State] {Incident_Time}* until *[hh:mm] [am/pm] [Day]. {Details}. {Probability=nn%}*	Dress appropriately for the weather. Drive carefully as roads may become slippery. *{www.Official_Web_Site.gov}*	4

OET-183		snowstorm: heavy	winter weather	Meteorological	E		SNW	snowSquall	☒ Expected	☒ Severe	☒ Likely	A severe snow squall or heavy snowstorm is likely in *{Short_Area} {City} {County} {State}*. *{Description & Recommended Action}* expected *{Incident_Time}* until *{hh:mm} {am/pm} {Day}*.	A severe snow squall or heavy snowstorm is likely in *{Short_Area} {City} {County} {State}*. *{Description & Recommended Action}* expected *{Incident_Time}* until *{hh:mm} {am/pm} {Day}*.		A severe snow squall or heavy snowstorm is likely in *{Short_Area} {City} {County} {State}*. *{Description & Recommended Action}* expected *{Date} {Incident_Time}* until *{hh:mm} {am/pm} {Day}*.	*{Official_Government_Agency }* has a severe snow squall or heavy snowstorm is likely in *{City} {County} {State}* . Expected at *{Incident_Time} {Day}*. *{Describe the incident, hazard and its consequences}*. This impacts people in *{Area} {City} {County} {State}* including *{Describe location by reference to obvious geographic features, such as roads and rivers, rather than with abstract descriptions such as a one-mile, 1.8 kyd or 1.6 km radius of some intersection. The preferred method of describing the area should use compass*	For your safety your should dress suitably for a snowstorm. Driving is best avoided if possible. Snow Emergency parking restrictions are in effect. Icy and slippery conditions may occur, which is a driving hazard, and may even be a walking hazard. Motorcycle riding may be dangerous. *{www.Official_Web_Site.gov}*		3
OET-184		space debris	space	Other	F				☒ Expected	☒ Severe	☒ Likely	*{Incident_Time}* Severe space debris likely across *{City} {County} {State}* . Avoid debris. Do not touch. Expected until *{hh:mm} {am/pm} {Day}*	*{Incident_Time}* Severe space debris likely across *{City} {County} {State}* . Avoid debris. Do not touch. Expected until *{hh:mm} {am/pm} {Day}*.	*{Incident_Time}* Severe space debris likely across *{City} {County} {State}* . Avoid debris. Do not touch. Expected until *{hh:mm} {am/pm} {Day}*	*{Date} {Incident_Time}* Severe space debris likely across *{City} {County} {State}* . Avoid debris. Do not touch. Expected until *{hh:mm}*	*{Incident_Time}* Severe space debris likely across *{City} {County} {State}* . Avoid debris. Do not touch. Expected until *{hh:mm} {am/pm} {Day}* . *{Official_Government_Agency }*	For your safety, you should not touch any pieces found from the space debris. Please report their location to local emergency services or government authorities. Recovery of all pieces of the space debris is important for scientific research. For more information, check *{www.Official_Government_website.gov}* , or tune to local news media. Please do not call *{9_1_1}*, except to report a serious emergency.		3
OET-185	0	space; CME0	space weather	Other		Coronal Mass Ejection *T*p=0	SC0	spaceCME0	☒ Immediate	☒ Minor	☒ Observed				A minor space Coronal Mass Ejection T*p*=0 observed is for *{County1} {State1}* to *{County2} {State2} {Date} {Incident_Time}* immediately until *{hh:mm} {am/pm} {Day}*. *{Details}*. OR *{Message about equatorial earth magnet}*	The *{Official_Government_Agency }* has a minor Coronal Mass Ejection T*p* =0 observed for *{County1} {State1}* to *{County2} {State2} {Incident_Time}* immediately until *{hh:mm} {am/pm} {Day}*. *{Details}* .	*{Use Automation Priority Value 9 OR 4} {No action is required}.{www.Official_Web_Site.gov} see for Corona Mass Ejection; See Equatorial earth magnet analysis to right and https:/www.ics.uci.edu/~sabdujyo/papers/sigcomm21-cme.pdf and https://www.youtube.com/watch?v=tu8DYG9UYTY*	9 OR 4	
OET-185	1	space; CME1	space weather	Other		Coronal Mass Ejection *T*p=1	SC1	spaceCME1	☒ Immediate	☒ Minor	☒ Observed				A minor space Coronal Mass Ejection T*p*=1 is observed for *{County1} {State1}* to *{County2} {State2} {Date} {Incident_Time}* immediately until *{hh:mm} {am/pm} {Day}*. *{Details}*.	The *{Official_Government_Agency }* has a minor Coronal Mass Ejection T*p* =1 is observed for *{County1} {State1}* to *{County2} {State2} {Incident_Time}* immediately until *{hh:mm} {am/pm} {Day}*. *{Details}* .	*{Use Automation Priority Value 9} {No action is required}.{www.Official_Web_Site.gov}*		9
OET-185	2	space; CME2	space weather	Other		Coronal Mass Ejection *T*p=2	SC2	spaceCME2	☒ Immediate	☒ Moderate	☒ Observed				A space moderate Coronal Mass Ejection T*p*=2 is observed for *{County1} {State1}* to *{County2} {State2} {Date} {Incident_Time}* immediately until *{hh:mm} {am/pm} {Day}*. *{Details}*.	The *{Official_Government_Agency }* has a moderate Coronal Mass Ejection T*p*=2 is observed for *{County1} {State1}* to *{County2} {State2} {Incident_Time}* immediately until *{hh:mm} {am/pm}*. *{Details}* .	*{Use Automation Priority Value 8} {No action is required}.{www.Official_Web_Site.gov}*		8
OET-185	3	space; CME3	space weather	Other		Coronal Mass Ejection *T*p=3	SC3	spaceCME3	☒ Immediate	☒ Moderate	☒ Observed				A space moderate Coronal Mass Ejection T*p*=3 is observed for *{County1} {State1}* to *{County2} {State2} {Date} {Incident_Time}* immediately until *{hh:mm} {am/pm} {Day}*. *{Details}*.	The *{Official_Government_Agency }* has a moderate Coronal Mass Ejection T*p* =3 is observed for *{County1} {State1}* to *{County2} {State2} {Incident_Time}* immediately until *{hh:mm} {am/pm} {Day}*. *{Details}* .	*{Use Automation Priority Value 7} {No action is required other than to monitor the situation trend if future action is relevant}.{www.Official_Web_Site.gov}*		7

OET-185	4	space; CME4	space weather	Other		Coronal Mass Ejection *T*p=4	SC4	spaceCME4	☒ Immediate	☒ Moderate	☒ Observed		A space moderate Coronal Mass Ejection T*p*=4 is observed for *{County1} {State1}* to *{County2} {State2} {Date} {Incident_Time}* immediately until *{hh:mm} {am/pm} {Day}. {Details}.*	A space moderate Coronal Mass Ejection T*p*=4 is observed for *{County1} {State1}* to *{County2} {State2} {Date} {Incident_Time}* immediately until *{hh:mm} {am/pm} {Day}. {Details}.*	The *{Official_Government_Agency }* has a moderate Coronal Mass Ejection T*p*=4 is observed for *{County1} {State1}* to *{County2} {State2} {Incident_Time}* immediately until *{hh:mm} {am/pm} {Day}. {Details}* .	*{Use Automation Priority Value 6} {No action is required other than to monitor the situation trend if future action is relevant}. {www.Official_Web_Site.gov}*	6
OET-185	5	space; CME5	space weather	Other		Coronal Mass Ejection *T*p=5, or G1	SC5	spaceCME5	☒ Immediate	☒ Severe	☒ Observed	A space severe Coronal Mass Ejection T*p*=5 or G1 is observed for *{County1} {State1}* to *{County2} {State2} {Incident_Time}* immediately until *{hh:mm} {am/pm} {Day}. {Details}.*	A space severe Coronal Mass Ejection T*p*=5 or G1 is observed for *{County1} {State1}* to *{County2} {State2}* Immediately *{Incident_Time}* until *{hh:mm} {am/pm} {Day}. {Details}.* Power systems: Weak power grid fluctuations can occur. Spacecraft operations: Minor impact on satellite operations possible.	A space severe Coronal Mass Ejection T*p*=5 or G1 is observed for *{County1} {State1}* to *{County2} {State2} {Date} {Incident_Time}* immediately until *{hh:mm} {am/pm} {Day}. {Details}.*	The *{Official_Government_Agency }* has a severe space Coronal Mass Ejection T*p*=5 or G1 geomagnetic or R1 radio or S1 solar radiation observed for *{County1} {State1}* to *{County2} {State2} {Incident_Time}* immediately until *{hh:mm} {am/pm} {Day}. {Details}.* Power systems: Weak power grid fluctuations can occur. Spacecraft operations: Minor impact on satellite operations possible.	*{Use Automation Priority Value 5} {Recommended action, see 3 tables at right}. {www.Official_Web_Site.gov}* Other systems: Migratory animals are affected at this and higher levels; aurora is commonly visible at high latitudes (northern Michigan and Maine). *https://www.youtube.com/watch?v=sBxjwzKwVl0*	5
OET-185	6	space; CME6	space weather	Other	J	Coronal Mass Ejection *T*p=6 or G2	SC6	spaceCME6	☒ Immediate	☒ Severe	☒ Observed	A severe space Coronal Mass Ejection T*p*=6 or G2 is observed for *{County1} {State1}* to *{County2} {State2} {Incident_Time}* immediately until *{hh:mm} {am/pm} {Day}. {Details}.*	Ejection T*p*=6 or G2 is observed for *{County1} {State1}* to *{County2} {State2} {Incident_Time}* immediately until *{hh:mm} {am/pm} {Day}. {Details}.* Power systems: High-latitude power systems may experience voltage alarms, long-duration storms may cause transformer damage. Spacecraft operations: Corrective actions to orientation may be required by ground control; possible	A severe space Coronal Mass Ejection T*p*=6 or G2 is observed for *{County1} {State1}* to *{County2} {State2} {Date} {Incident_Time}* immediately until *{hh:mm} {am/pm} {Day}. {Details}.*	*{Official_Government_Agency }* has a severe space Coronal Mass Ejection T*p*=6 or G2 geomagnetic or R2 radio or S2 solar radiation is observed for *{County1} {State1}* to *{County2} {State2} {Incident_Time}* immediately until *{hh:mm} {am/pm} {Day}. {Details}.* Power systems: High-latitude power systems may experience voltage alarms, long-duration storms may cause transformer damage.	*{Use Automation Priority Value 4} {Recommended action, see 3 tables at right}. {www.Official_Web_Site.gov}* Other systems: HF radio propagation can fade at higher latitudes, and aurora has been seen as low as New York and Idaho (typically 55° geomagnetic lat.). *https://www.youtube.com/watch?v=sBxjwzKwVl0*	4
OET-185	7	space; CME7	space weather	Other	J	Coronal Mass Ejection *T*p=7 or G3	SC7	spaceCME7	☒ Immediate	☒ Extreme	☒ Observed	An extreme space Coronal Mass Ejection T*p*=7 or G3 is observed for *{County1} {State1}* to *{County2} {State2} {Incident_Time}* immediately until *{hh:mm}. {Details}.*	An extreme space Coronal Mass Ejection T*p*=7 or G3 is observed for *{County1} {State1}* to *{County2} {State2} {Incident_Time}* immediately until *{hh:mm} {am/pm} {Day}. {Details}.* Power systems: High-latitude power systems may experience voltage alarms, long-duration storms may cause transformer damage. Spacecraft operations: Corrective actions to orientation may be required by ground control; possible changes in drag affect orbit predictions.	An extreme space Coronal Mass Ejection T*p*=7 or G3 is observed for *{County1} {State1}* to *{County2} {State2} {Date} {Incident_Time}* immediately until *{hh:mm} {am/pm} {Day}. {Details}.*	The *{Official_Government_Agency }* Has an extreme Coronal Mass Ejection T*p*=7 or G3 geomagnetic or R3 radio or S3 solar radiation observed for *{County1} {State1}* to *{County2} {State2} {Incident_Time}* until *{hh:mm} {am/pm} {Day}. {Details}* . Power systems: Voltage corrections may be required, false alarms triggered on some protection devices. Spacecraft operations: Surface charging may occur on satellite components, drag may increase on low-Earth-orbit satellites, and corrections may be needed for orientation problems.	*{Use Automation Priority Value 3} {Recommended action, see 3 tables at right}. {www.Official_Web_Site.gov}* Other systems: Intermittent satellite navigation and low-frequency radio navigation problems may occur, HF radio may be intermittent, and aurora has been seen as low as Illinois and Oregon (typically 50° geomagnetic lat.). *https://www.youtube.com/watch?v=sBxjwzKwVl0*	3

OET-185	8	space; CME8	space weather	Other	J	Coronal Mass Ejection *T*p=8 or G4	SC8	spaceCME8	☒ Immediate	☒ Extreme	☒ Observed	An extreme space Coronal Mass Ejection T*p*=8 or G4 is observed for *[County1] [State1]* to *[County2] [State2] {Incident_Time}* immediately until *[hh:mm] [am/pm] [Day]. {Details}.*	An extreme space Coronal Mass Ejection T*p*=8 or G4 is observed for *[County1] [State1]* to *[County2] [State2] {Incident_Time}* immediately until *[hh:mm] [am/pm] [Day]. {Details}.* Power systems: Possible widespread voltage control problems and some protective systems will mistakenly trip out key assets from the grid. Spacecraft operations: May experience surface charging and tracking problems, corrections may be needed for orientation problems.	An extreme space Coronal Mass Ejection T*p*=8 or G4 is observed for *[County1] [State1]* to *[County2] [State2] {Date} {Incident_Time}* immediately until *[hh:mm] [am/pm] [Day]. {Details}.*	The *{Official_Government_Agency }* has an extreme space Coronal Mass Ejection T*p*=8 or G4 geomagnetic or R4 radio or S4 solar radiation is observed for *[County1] [State1]* to *[County2] [State2] {Incident_Time}* immediately until *[hh:mm] [am/pm] [Day]. {Details}.* Power systems: Possible widespread voltage control problems and some protective systems will mistakenly trip out key assets from the grid. Spacecraft operations: May experience surface charging and tracking problems, corrections may be needed for orientation problems.	*{Use Automation Priority Value 2} {Recommended action, see 3 tables at right}. {www.Official_Web_Site.gov}* Other systems: Induced pipeline currents affect preventive measures, HF radio propagation sporadic, satellite navigation degraded for hours, low-frequency radio navigation disrupted, and aurora has been seen as low as Alabama and northern California (typically 45° geomagnetic lat.). *https://www.youtube.com/watch?v=sBxjwzKwVI0*	2
OET-185	9	space; CME9	space weather	Other	J	Coronal Mass Ejection *T*p=9 or G5	SC9	spaceCME9	☒ Immediate	☒ Extreme	☒ Observed	An extreme space Coronal Mass Ejection T*p*=9 or G5 is observed for *[County1] [State1]* to *[County2] [State2] {Incident_Time}* immediately until *[hh:mm] [am/pm] [Day]. {Details}.*	An extreme space Coronal Mass Ejection T*p*=9 or G5 is observed for *[County1] [State1]* to *[County2] [State2] {Incident_Time}* immediately until *[hh:mm] [am/pm] [Day]. {Details}.* Power systems: Widespread voltage control problems and protective system problems can occur, some grid systems may experience complete collapse or blackouts. Transformers may experience damage. Spacecraft operations: May experience extensive surface charging, problems with orientation, uplink/downlink and tracking satellites.	An extreme space Coronal Mass Ejection T*p*=9 or G5 is observed for *[County1] [State1]* to *[County2] [State2] {Date} {Incident_Time}* immediately until *[hh:mm] [am/pm] [Day]. {Details}.*	The *{Official_Government_Agency }* has an extreme space Coronal Mass Ejection T*p*=9 or G5 geomagnetic or R5 radio or S5 solar radiation is observed for *[County1] [State1]* to *[County2] [State2] {Incident_Time}* immediately until *[hh:mm] [am/pm] [Day]. {Details}.* Power systems: Widespread voltage control problems and protective system problems can occur, some grid systems may experience complete collapse or blackouts. Transformers may experience damage. Spacecraft operations: May experience extensive surface charging, problems with orientation, uplink/downlink and tracking satellites.	*{Use Automation Priority Value 2} {Recommended action, see 3 tables at right}.{www.Official_Web_Site.gov}.* Other systems: Pipeline currents can reach hundreds of amps, HF (high frequency) radio propagation may be impossible in many areas for one to two days, satellite navigation may be degraded for days, low-frequency radio navigation can be out for hours, and aurora has been seen as low as Florida and southern Texas (typically 40° geomagnetic lat.). *https://www.youtube.com/watch?v=sBxjwzKwVI0*	2
OET-185	W	space; W	space weather	Other	J	magnetic storm, stellar flare, Carrington event etc.	SFW	spaceW	☒ Immediate	☒ Severe	☒ Observed	A severe space warning is observed for *[County1] [State1]* to *[County2] [State2] {Incident_Time}* immediately until *[hh:mm] [am/pm] [Day]. {Details}.*	A severe space warning is observed for *[County1] [State1]* to *[County2] [State2] {Incident_Time}* immediately until *[hh:mm] [am/pm] [Day]. {Details}.*	A severe space warning is observed for *[County1] [State1]* to *[County2] [State2] {Date} {Incident_Time}* immediately until *[hh:mm] [am/pm] [Day]. {Details}.*	The *{Official_Government_Agency }* has a severe space warning observed for *[County1] [State1]* to *[County2] [State2] {Incident_Time}* immediately until *[hh:mm] [am/pm] [Day]. {Details}. {The Coronal Mass Ejection alerts OET-185;0 to OET-185;9 are recommended if data is available}*	*{Use Automation Priority Value 3} {Recommended action, for G4 see table at right}.{www.Official_Web_Site.gov}*	3
OET-186		squall	weather, marine	Meteorological	B		WSQ	squall	☒ Immediate	☒ Severe	☒ Observed	A severe squall weather warning is observed for *{City} [County] [State].* Immediately *{Incident_Time}* until *[hh:mm] [am/pm] [Day]. {Details}.*	A severe squall weather warning is observed for *{City} [County] [State].* Immediately *{Incident_Time}* until *[hh:mm] [am/pm] [Day] . {Details}.*	A severe squall weather warning is observed for *{City} [County] [State].* Immediately *{Date} {Incident_Time}* until *[hh:mm] [am/pm] [Day]. {Details}.*	*{Official_Government_Agency }* has a severe squall weather warning observed for *{City} [County] [State] {Incident_Time}* until *[hh:mm] [am/pm] [Day]. {Details}.*	Dress appropriately for the weather. Drive carefully as roads may become slippery. *{www.Official_Web_Site.gov}*	4
OET-187		storm	weather, marine	Meteorological	B		SOW	storm	☒ Immediate	☒ Severe	☒ Likely	A severe storm warning is likely for *{City} [County] [State] {Incident_Time}* immediately until *[hh:mm] [am/pm] [Day]. {Details}.*	A severe storm warning is likely for *{City} [County] [State] {Incident_Time}* immediately until *[hh:mm] [am/pm] [Day]. {Details}.*	A severe storm warning is likely for *{City} [County] [State] {Date} {Incident_Time}* immediately until *[hh:mm] [am/pm] [Day]. {Details}.*	*{Official_Government_Agency }* has a severe stormy weather warning likely for *{City} [County] [State] {Incident_Time}* immediately until *[hh:mm] [am/pm] [Day]. {Details}.*	Dress appropriately for the weather. Drive carefully as roads may become slippery. *{www.Official_Web_Site.gov}*	4
OET-188		storm drains	utility issue	Infrastructure			SDC	stormWat	☒ Expected	☒ Severe	☒ Likely	*{Incident_Time}* A storm canal or storm drain severe warning is likely for *[location] [City] [County] [State] [hh:mm]* expected until *[hh:mm] [am/pm] [Day]. {Details}.*	*{Incident_Time}* A storm canal or storm drain severe warning is likely for *[location] [City] [County] [State] [hh:mm]* expected until *[hh:mm] [am/pm] [Day]. {Details}.*	*{Date} {Incident_Time}* A storm canal or storm drain severe warning is likely for *[location] [City] [County] [State] [hh:mm]* expected until *[hh:mm] [am/pm] [Day]. {Details}.*	The *{Official_Government_Agency }* has a storm canal or storm drain severe warning is likely for *[location] [City] [County] [State] {Incident_Time}* expected until *[hh:mm] [am/pm] [Day]. {Details}.*	Avoid discharge from storm canals or storm drains. The water may be fast moving and could cause drowning. This may occur during flooding. *{www.Official_Web_Site.gov}*	8

OET-189	A	storm surge; A	weather, flood	Meteorological	B	(see OET-042, OET-081)	SSA	stormSurgeAd	☒ Immediate	☒ Moderate	☒ Likely	*{Incident_Time}* Moderate storm surge/coastal flooding likely in *{Short_Area} [City] [County] [State]. [Recommended Action]* immediately until *[hh:mm] [am/pm] [Day].*	*{Incident_Time}* Moderate storm surge/coastal flooding likely in *{Short_Area} [City] [County] [State]. [Recommended Action]* immediately until *[hh:mm] [am/pm] [Day].*		*{Date} {Incident_Time}* Moderate storm surge/coastal flooding likely in *{Short_Area} [City] [County] [State]. [Recommended Action]* immediately until *[hh:mm] [am/pm] [am/pm].*	*{Incident_Time}* The *{Official_Government_Agency }* has issued a moderate storm surge or coastal flooding likely at *[location]* in *{City} {County} {State}*. At *{Incident_Time} {Day}, [Describe the incident, hazard and its consequences].* This may impact people in *{Area} {City} {County} {State}* including *{Describe location by reference to obvious geographic features, such as roads and rivers, rather than with abstract descriptions such as a one-mile, 1.8 kyd or 1.6 km radius of some intersection. The preferred method of describing the area should use compass directions and neighborhood and landmark names where appropriate.}*	Move to higher ground. Avoid seaside roads that may be eroded by large waves. Do not attempt to drive through floodwaters, turn around and go another way. *{www.Official_Web_Site.gov}*	5
OET-189	E	storm surge; E	weather, flood	Meteorological	B	(see OET-042, OET-081)	SSW	stormSurgeW	☒ Immediate	☒ Severe	☒ Likely	*{Incident_Time}* Severe storm surge/coastal flooding likely in *{Short_Area} [City] {County} [State]. [Recommended Action]* immediately until *[hh:mm] [am/pm] [Day].*	*{Incident_Time}* Severe storm surge/coastal flooding likely in *{Short_Area} [City] [County] [State]. [Recommended Action]* immediately until *[hh:mm] [am/pm] [Day].*		*{Date} {Incident_Time}* Severe storm surge/coastal flooding likely in *{Short_Area} [City] {County} [State]. [Recommended Action]* immediately until *[hh:mm] [am/pm] [am/pm].*	*{Incident_Time}* The *{Official_Government_Agency }* has issued a severe storm surge or coastal flooding likely at *[location]* in *{City} {County} {State}*. Immediately at *{Incident_Time} {Day}, [Describe the incident, hazard and its consequences].* This may impact people in	Move to higher ground. Avoid seaside roads that may be eroded by large waves. Do not attempt to drive through floodwaters, turn around and go another way. Water may contain debris that can cause injuries, so avoid it. *{www.Official_Web_Site.gov}*	3
OET-189	W	storm surge; W	weather, flood	Meteorological	B	(see OET-042, OET-081)	SSW	stormSurge	☒ Immediate	☒ Extreme	☒ Observed	*{Incident_Time}* Extreme storm surge/coastal flooding observed in *{Short_Area} [City] [County] [State]. [Recommended Action]* immediately until *[hh:mm] [am/pm] [Day].*	*{Incident_Time}* Extreme storm surge/coastal flooding observed in *{Short_Area} [City] [County] [State]. [Recommended Action]* immediately until *{[hh:mm] }[am/pm]}. [av]*		*{Date} {Incident_Time}* Extreme storm surge/coastal flooding observed in *{Short_Area} [City] [County] [State]. [Recommended Action]* immediately until *[hh:mm] [am/pm] [Day].*	*{Incident_Time}* The *{Official_Government_Agency }* has issued an extreme coastal flooding at *{location}* in *{City} {County} {State}*. Immediately at *{Incident_Time} {Day}, {Describe the incident, hazard and its consequences}.* This impacts some people in *{Area} {City} {County} {State}*	Move to higher ground. Avoid seaside roads that may be eroded by large waves. Do not attempt to drive through floodwaters, turn around and go another way. Water may contain debris that can cause injuries, so avoid it. *{www.Official_Web_Site.gov}*	3
OET-190		structure fire	fire	Fire			FBW	urbanFire	☒ Immediate	☒ Severe	☒ Observed	A severe structure fire is observed for *{Short_Area} [City] [County] [State]. [Description & Recommended Action]* immediately *{Incident_Time}* until *[hh:mm] [am/pm].*	A severe structure fire is observed for *{Short_Area} [City] [County] [State]. [Description & Recommended Action]* immediately *{Incident_Time}* until *[hh:mm] [am/pm].*	A severe structure fire is observed for *{Short_Area} [City] [County] [State]. [Description & Recommended Action]* immediately *{Incident_Time}* until *[hh:mm] [am/pm]* .	A severe structure fire is observed for *{Short_Area} [City] [County] [State]. [Description & Recommended Action]* immediately *{Date} {Incident_Time}* until *[hh:mm] [am/pm].*	The *{Official_Government_Agency }* has a severe structure fire observed in *{Short_Area} [City] [County] {State}*. Immediately at *{Incident_Time} {Day}, [Describe the incident, hazard and its consequences].*	Please avoid the area. *{www.Official_Web_Site.gov}*	3
OET-191		swells	marine	Safety, Transport	E		SLL	largeSwell	☒ Expected	☒ Severe	☒ Observed	Severe marine swells observed is expected for *{County} [State] {Incident_Time}* until *[hh:mm] [am/pm]. {Details}.*	Severe marine swells observed are expected for *{County} [State] {Incident_Time}* until *[hh:mm] [am/pm]. {Details}.*		Severe marine swells observed are expected for *{County} [State] {Incident_Time}* until *[hh:mm] [am/pm]. {Details}.*	The *{Official_Government_Agency }* has severe marine swells observed for *{County} [State] {Date} {Incident_Time}* immediately until *{endDate} [hh:mm]. {Details}.*	*{Recommended action}. {www.Official_Web_Site.gov}*	4

OET-192	E	telephone: outage (see mobile: landline or other)	infrastructure issue	Infrastructure	(see MTS, PTS, or UTT. VOIP phones are on computer network)	UTE	telephoneEmg	☒ Expected	☒ Severe	☒ Observed	*{Incident_Time}* Severe *{9_1_1}* and regular phone outage observed in *{Short_Area} {City} {County} {State}*. Expect to use *{Alternative_Emergency_Number}* for emergency only (if accesible).	*{Incident_Time}* Severe *{9_1_1}* and regular phone outage observed in *{Short_Area} {City} {County} {State}*. Expect to use *{Alternative_Emergency_Number}* for emergency only (if accessible).	*{Incident_Time}* Severe *{9_1_1}* and regular phone outage observed in *{Short_Area} {City} {County} {State}*. Expect to use *{Alternative_Emergency_Number}* for emergency only (if accessible).	*{Date} {Incident_Time}* Severe *{9_1_1}* and regular phone outage observed in *{Short_Area} {City} {County} {State}*. Expect to use *{Alternative_Emergency_Number}* for emergency only (if accessible).	*{Official_Government_Agency}* has an alternate emergency number because of a severe *{9_1_1}* and regular telephone outage observed in *{City} {County} {State}*. Regular telephone service is having an outage. Expected at *{Incident_Time} {Day}*. *{Describe the incident, hazard and its consequences}*. Areas affected in *{Area} {City} {County} {State}* include *{Describe location by reference to obvious geographic features, such as roads and rivers, rather than with abstract descriptions such as a one-mile, 1.8 kyd or 1.6 km radius of some intersection. The preferred method of describing the area should use compass directions and neighborhood and landmark names where appropriate.}* People in other areas in	need to make an emergency call as regular phone service is having an outage. If you have a serious emergency in *{Area} {City} {County}*, and *{9_1_1}* does not work, call the alternate emergency number: *{Alternative_Emergency_Number}*. The alternate emergency number (if accessible), *{Alternative_Emergency_Number}*, will be available for serious emergencies until the normal emergency number is repaired. This message will be updated in *{Message_Duration}*, or sooner if needed. For more information, check *{Instructions}*, *{www.Official_Web_Site.gov}*, or tune to local news media. Please do not call *{Alternative_Emergency_Number}*, except for a serious	8
OET-192	T	telephone: other	utility issue	Infrastructure		UTT	telephone	☒ Expected	☒ Severe	☒ Likely	*{Incident_Time} {9_1_1}* and other phone *{Description}* in *{Short_Area} {City} {County} {State}*. *{Alternative_Emergency_Number}* for emergency only.	*{Date} {Incident_Time} {9_1_1}* and other phone *{Description}* in *{Short_Area} {City} {County} {State}*. *{Alternative_Emergency_Number}* for emergency only.	*{Date} {Incident_Time} {9_1_1} {Description}* in *{Short_Area} {City} {County} {State}*. *{Alternative_Emergency_Number}* for emergency only.	*{Date} {Incident_Time} {9_1_1}* and other phone *{Description}* in *{Short_Area} {City} {County} {State}*. *{Alternative_Emergency_Number}* for emergency only.	*{Official_Government_Agency}* has an alternate emergency number because of a *{9_1_1}* telephone *{Description}* in *{City} {County} {State}*. Other telephone service is having an outage. At *{Incident_Time} {Day}*, *{Describe the incident, hazard and its consequences}*. Areas affected in *{Area} {City} {County} {State}* include *{Describe location by reference to obvious geographic features, such as roads and rivers, rather than with abstract descriptions such as a one-mile, 1.8 kyd or 1.6 km radius of some intersection. The preferred method of describing the area should use compass directions and neighborhood and landmark names where appropriate.}* People in other areas in *{Area} {City} {County}* are not	need to make an emergency call as other phone service is having an outage. If you have a serious emergency in *{Area} {City} {County}*, and *{9_1_1}* does not work, call the alternate emergency number: *{Alternative_Emergency_Number}*. The alternate emergency number, *{Alternative_Emergency_Number}*, will be available for serious emergencies until the normal emergency number is repaired. This message will be updated in *{Message_Duration}*, or sooner if needed. For more information, check *{www.Official_Web_Site.gov}*, or tune to local news media. Please do not call *{Alternative_Emergency_Number}*, except for a serious emergency.	8
OET-193	1	terrorist threat low	criminal activity	Safety	LOW – an attack is highly unlikely. (UK level), LOW (DHS green).	STS	terrorist1	☒ Expected	☒ Minor	☒ Unlikely	Expected *{Incident_Time}* terrorist attack highly unlikely in *{Short_Area} {City} {County} {State}*.	Expected *{Incident_Time}* terrorist attack highly unlikely in *{Short_Area} {City} {County} {State}*.	Expected *{Incident_Time}* terrorist attack highly unlikely in *{Short_Area} {City} {County} {State}*.	Expected *{Incident_Time}* terrorist attack highly unlikely in *{Short_Area} {City} {County} {State}*.	*{Official_Government_Agency}* has a highly unlikely, low or green statement regarding terrorist activity *{Event/Hazard}* which might occur in the *{Area} {City} {County} {State}* area. Expected at *{Date} {Incident_Time} {Day}*. *{Official Source}* reported *{Describe the incident, hazard and its consequences}*. This warning impacts people in *{Area} {City} {County} {State}*, including *{Describe location by reference to obvious geographic features, such as roads and rivers, rather than with abstract descriptions such as a one-mile, 1.8 kyd or 1.6 km radius of some intersection. The preferred method of describing the area should use compass directions and neighborhood and landmark names where appropriate.*	*{www.Official_Web_Site.gov}*	6

OET-193	2	terrorist threat moderate	criminal activity	Safety		MODERATE – an attack is possible but not likely (UK level), GUARDED (DHS blue)	ST2	terrorist2	☒ Expected	☒ Moderate	☒ Unlikely	Expected *{Incident_Time}* Terrorist attack moderately possible but unlikely in *{Short_Area} [City] [County] [State}.*	Expected *{Incident_Time}* Terrorist attack moderately possible but unlikely in *{Short_Area} [City] [County] [State}.*	Expected *{Incident_Time}* Terrorist attack moderately possible but unlikely in *{Short_Area} [City] [County] [State}.*	Expected *{Incident_Time}* Terrorist attack moderately possible but unlikely in *{Short_Area} [City] [County] [State}.*	The *{Official_Government_Agency }* has a moderately possible or unlikely or blue terrorist advisory because of a dangerous *{Event/Hazard}* which might occur in the *{Area} [City] [County] [State}* area. Expected at *{Date} {Incident_Time} {Day}, {Official Source}* reported *{Describe the incident, hazard and its consequences}.* This warning may impact people in *{Area} [City] [County] [State}*, including *{Describe location by reference to obvious geographic features, such as roads and rivers, rather than with abstract descriptions such as a one-mile, 1.8 kyd*	*{www.Official_Web_Site.gov}*	5
OET-193	3	terrorist threat substantial	criminal activity	Safety	D	SUBSTANTIAL – an attack is likely (UK level), Elevated (DHS yellow)	ST3	terrorist3	☒ Expected	☒ Severe	☒ Likely	Expected *{Incident_Time}* Severe terrorist attack is likely in *{Short_Area} [City] [County] [State}.*	Expected *{Incident_Time}* Severe terrorist attack is likely in *{Short_Area} [City] [County] [State}.*	Expected *{Incident_Time}* Severe terrorist attack is likely in *{Short_Area} [City] [County] [State}.*	Expected *{Incident_Time}* Severe terrorist attack is likely in *{Short_Area} [City] [County] [State}.*	*{Official_Government_Agency }* has a substantial, likely or yellow severe terrorist activity likely because of a dangerous *{Event/Hazard}* which may occur in the *{Area} [City] [County] [State}* area. Expected at *{Date} {Incident_Time} {Day}, {Official Source}* reported *{Describe the incident, hazard and its consequences}.* This warning impacts people in *{Area} [City] [County] [State}*, including *{Describe location by reference to obvious geographic features, such as roads and rivers, rather than with abstract descriptions such as a one-mile, 1.8 kyd or 1.6 km radius of some intersection. The preferred method of describing the area should use compass directions and neighborhood and landmark names where appropriate.*	Take precautions. Report suspicious activities to *{Official_Government_Agency }.* *{www.Official_Web_Site.gov}*	3
OET-193	4	terrorist activity severe	criminal activity	Safety	D	SEVERE – an attack is highly likely (UK level) HIGH (DHS orange)	ST4	terrorist4	☒ Expected	☒ Extreme	☒ Likely	Expected *{Incident_Time}* Extreme terrorist attack highly likely as terrorist activity is extreme in *{Short_Area} [City] [County] [State}.* Avoid area.	Expected *{Incident_Time}* Extreme terrorist attack highly likely as terrorist activity is extreme in *{Short_Area} [City] [County] [State}.* Avoid area.	Expected *{Incident_Time}* Extreme terrorist attack highly likely as terrorist activity is extreme in *{Short_Area} [City] [County] [State}.* Avoid area.	Expected *{Date} {Incident_Time}* Extreme terrorist attack highly likely as terrorist activity is extreme in *{Short_Area} [City] [County] [State}.* Avoid area.	*{Official_Government_Agency }* has a emergency warning because of an extreme highly likely attack. Terrorist activity is extreme or orange in the *{Area} [City] [County] [State}* area. Expected at *{Incident_Time} {Day}, {Official Source}* reported *{Describe the incident, hazard and its consequences}.* This warning impacts people in *{Area} [City] [County] [State}*, including *{Describe location by reference to obvious geographic features, such as roads and rivers, rather than with abstract descriptions such as a one-mile, 1.8 kyd or 1.6 km radius of some intersection. The preferred method of describing the area should use compass directions and neighborhood and landmark names where appropriate.*	Emergency personnel are currently responding to this incident and local officials are monitoring the situation. To keep yourself safe and avoid impeding the emergency response, please avoid this area until further notice. The "terrorist activity is severe" warning remains in effect until further notice. This message will be updated in *{Message_Duration}*, or sooner if needed. For more information, check *{www.Official_Web_Site.gov}*, or tune to local news media. Please do not call *{9_1_1}*, except to report a serious emergency.	3
OET-193	5	terrorist activity critical	criminal activity	Safety	D	CRITICAL – an attack is highly likely in the near future (UK level) SEVERE (DHS red)	STW	terrorist5	☒ Immediate	☒ Extreme	☒ Observed	Immediate *{Incident_Time}* Attack extremely likely in the near future. Terrorist activity is observed in *{Short_Area} [City] [County] [State}*. Avoid area.	Immediate *{Incident_Time}* Attack extremely likely in the near future. Terrorist activity is observed in *{Short_Area} [City] [County] [State}*. Avoid area.	Immediate *{Incident_Time}* Attack extremely likely in the near future. Terrorist activity is observed in *{Short_Area} [City] [County] [State}*. Avoid area.	Immediate *{Incident_Time}* Attack extremely likely in the near future. Terrorist activity is observed in *{Short_Area} [City] [County] [State}*.	The *{Official_Government_Agency }* has an emergency warning because of a extremely likely attack in the near future. Terrorist activity is observed (red) in the *{Area} [City] [County] [State}* area. Expected at *{Date} {Incident_Time} {Day}, {Official Source}* reported	Emergency personnel are currently responding to this incident and local officials are monitoring the situation. To keep yourself safe and avoid impeding the emergency response, please avoid this area until further notice. The "terrorist activity is critical" remains in effect until further notice. This message	3
OET-193	W	terrorist incident	criminal activity	Safety	D		STE	terroristW	☒ Expected	☒ Severe	☒ Likely	Expected *{Incident_Time}* Terrorist incident severely likely as terrorist activity is severe in *{Short_Area} [City] [County] [State}.* Avoid area.	Expected *{Date} {Incident_Time}* Terrorist incident severely highly likely as terrorist activity is severe in *{Short_Area} [City] [County] [State}.* Avoid area.	Expected *{Date} {Incident_Time}* Terrorist incident severely highly likely as terrorist activity is severe in *{Short_Area} [City] [County] [State}.* Avoid area.	Expected *{Date} {Incident_Time}* Terrorist incident severely likely as terrorist activity is severe in *{Short_Area} [City] [County] [State}.* Avoid area.	*{Official_Government_Agency }* has an emergency warning because of a severely likely terrorist incident. Terrorist activity is severe in the *{Area} [City] [County] [State}* area. Expected at *{Incident_Time} {Day}, {Official Source}*	currently responding to this incident and local officials are monitoring the situation. To keep yourself safe and avoid impeding the emergency response, please avoid this area until further notice. The terrorist activity is severe	3

OET-194	M	thunderstorm: severe; M	weather	Meteorological	E		SVA	thunderstormAd	☒ Expected	☒ Moderate	☒ Likely	A moderate thunderstorm is likely for *[location] [City] [County] [State]*. Expected *{Incident_Time}* until *[hh:mm] [am/pm]. {Details}.*	A moderate thunderstorm is likely for *[location] [City] [County] [State]*. Expected *{Incident_Time}* until *[hh:mm] [am/pm]. {Details}.*	A moderate thunderstorm is likely for *[location] [City] [County] [State]*. Expected *{Date} {Incident_Time}* until *[hh:mm] [am/pm]. {Details}.*	The *{Official_Government_Agency }* is expecting a moderate thunderstorm likely for *[location] [City] [County] [State] {Incident_Time}* until *[hh:mm] [am/pm]. {Details}.*	For safety with lightning, move away from mountain or hill tops, or large open spaces. Avoid touching wire fences. Sitting near buildings, masts or trees or inside vehicles is safer. *{www.Official_Web_Site.gov}*	
OET-194	O	thunderstorm	weather	Meteorological	E		ATW	avThunder	☒ Expected	☒ Severe	☒ Observed	An observed severe thunderstorm is expected for *[location] [City] [County] [State] {Incident_Time}* until *[hh:mm] [am/pm]. {Details}.*	An observed severe thunderstorm is expected for *[location] [City] [County] [State] {Incident_Time}* until *[hh:mm] [am/pm]. {Details}.*	An observed severe thunderstorm is expected for *[location] [City] [County] [State] {Date} {Incident_Time}* until *[hh:mm] [am/pm]. {Details}.*	The *{Official_Government_Agency }* is expecting an observed severe thunderstorm for *[location] [City] [County] [State] {Incident_Time}* until *[hh:mm] [am/pm]. {Details}.*	For safety with lightning, move away from mountain or hill tops, or large open spaces. Avoid touching wire fences. Sitting near buildings, masts or trees or inside vehicles is safer. *{www.Official_Web_Site.gov}*	2
OET-194	L	thunderstorm: severe; L	weather	Meteorological	E		SVR	thunderstorm	☒ Expected	☒ Severe	☒ Likely	A likely severe thunderstorm is expected for *[location] [City] [County] [State] {Incident_Time}* until *[hh:mm] [am/pm]. {Details}.*	A likely severe thunderstorm is expected for *[location] [City] [County] [State] {Incident_Time}* until *[hh:mm] [am/pm]. {Details}.*	A likely severe thunderstorm is expected for *[location] [City] [County] [State] {Date} {Incident_Time}* until *[hh:mm] [am/pm]. {Details}.*	*{Official_Government_Agency }* is expecting a likely severe thunderstorm for *[location] [City] [County] [State] {Incident_Time}* until *[hh:mm] [am/pm]. {Details}.*	move away from mountain or hill tops, or large open spaces. Avoid touching wire fences. Sitting near buildings, masts or trees or inside vehicles is safer.	4
OET-195		tornadic waterspout	severe weather	Meteorological	E		TWW	tornadoW	☒ Expected	☒ Severe	☒ Observed	A severe tornadic waterspout is observed for *[location] [City] [County] [State]*. Expected *{Incident_Time}* until *[hh:mm] ,am/pm]. {Details}.*	A severe tornadic waterspout is observed for *[location] [City] [County] [State]*. Expected *{Incident_Time}* until *[hh:mm] [am/pm]. {Details}.*	A severe tornadic waterspout is observed for *[location] [City] [County] [State]*. Expected *{Date} {Incident_Time}* until *[hh:mm] [am/pm]. {Details}.*	*{Official_Government_Agency }* has observed a severe tornadic waterspout for *[location] [City] [County] [State]*. Expected *{Incident_Time}* until *{Official_Government_Agency }* has a severe EF0 tornado observed for *[location] [City] [County] [State]*. Immediately *{Incident_Time}* until *[hh:mm] [am/pm]. {Official_Government_Agency }* has an extreme EF1 tornado observed for *[location] [City] [County] [State]*. Immediately *{Incident_Time}* until *[hh:mm] [am/pm].*	Move to safe cover or away from the path of the waterspout. *{www.Official_Web_Site.gov}*	1
OET-196	0	tornado; EF0	severe weather	Meteorological	B		TO0	tornado1	☒ Immediate	☒ Severe	☒ Observed	A severe EF0 tornado is observed for *[location] [City] [County] [State]*. Immediately *{Incident_Time}* until *[hh:mm] [am/pm]. {Details}.*	A severe EF0 tornado is observed for *[location] [City] [County] [State]*. Immediately *{Incident_Time}* until *[hh:mm] [am/pm]. {Details}.*	A severe EF0 tornado is observed for *[location] [City] [County] [State]*. Immediately *{Date} {Incident_Time}* until *[hh:mm] [am/pm]. {Details}.*		Move to safe cover or away from the path of the tornado. *{www.Official_Web_Site.gov}*	1
OET-196	1	tornado; EF1	severe weather	Meteorological	B		TO1	tornado1	☒ Immediate	☒ Extreme	☒ Observed	An extreme EF1 tornado is observed for *[location] [City] [County] [State]*. Immediately *{Incident_Time}* until *[hh:mm] [am/pm]. {Details}.*	An extreme EF1 tornado is observed for *[location] [City] [County] [State]*. Immediately *{Incident_Time}* until *[hh:mm] [am/pm]. {Details}.*	An extreme EF1 tornado is observed for *[location] [City] [County] [State]*. Immediately *{Date} {Incident_Time}* until *[hh:mm] [am/pm]. {Details}.*		Move to safe cover or away from the path of the tornado. *{www.Official_Web_Site.gov}*	1
OET-196	2	tornado; EF2	severe weather	Meteorological	B		TO2	tornado2	☒ Immediate	☒ Extreme	☒ Observed	An extreme EF2 tornado is observed for *[location] [City] [County] [State]*. Immediately *{Incident_Time}* until *[hh:mm]. {am/pm} {Details}.*	An extreme EF2 tornado is observed for *[location] [City] [County] [State]*. Immediately *{Incident_Time}* until *[hh:mm] [am/pm]. {Details}.*	An extreme EF2 tornado is observed for *[location] [City] [County] [State]*. Immediately *{Date} {Incident_Time}* until *[hh:mm] [am/pm]. {Details}.*	The *{Official_Government_Agency }* has an extreme EF2 tornado observed for *[location] [City] [County] [State]*. Immediately *{Incident_Time}* until *[hh:mm] [am/pm]. {Details}.*	Move to safe cover or away from the path of the tornado. *{www.Official_Web_Site.gov}*	1
OET-196	3	tornado; EF3	severe weather	Meteorological	B		TO3	tornado3	☒ Immediate	☒ Extreme	☒ Observed	An extreme EF3 tornado is observed for *[location] [City] [County] [State]*. Immediately *{Incident_Time}* until *[hh:mm] [am/pm]. {Details}.*	An extreme EF3 tornado is observed for *[location] [City] [County] [State]*. Immediately *{Incident_Time}* until *[hh:mm] [am/pm]. {Details}.*	An extreme EF3 tornado is observed for *[location] [City] [County] [State]*. Immediately *{Date} {Incident_Time}* until *[hh:mm] [am/pm]. {Details}.*	*{Official_Government_Agency }* has an extreme EF3 tornado observed for *[location] [City] [County] [State]*. Immediately *{Incident_Time}* until *[hh:mm] [am/pm].*	Move to safe cover or away from the path of the tornado. *{www.Official_Web_Site.gov}*	1
OET-196	4	tornado; EF4	severe weather	Meteorological	B		TO4	tornado4	☒ Immediate	☒ Extreme	☒ Observed	observed for *[location] [City] [County] [State]*. Immediately *{Incident_Time}* until *[hh:mm] [am/pm]. {Details}.*	observed for *[location] [City] [County] [State]*. Immediately *{Incident_Time}* until *[hh:mm] [am/pm]. {Details}.*	observed for *[location] [City] [County] [State]*. Immediately *{Date} {Incident_Time}* until *[hh:mm] [am/pm]. {Details}.*	*{Official_Government_Agency }* has an extreme EF4 tornado observed for *[location] [City] [County] [State]*. Immediately *{Incident_Time}*	Move to safe cover or away from the path of the tornado. *{www.Official_Web_Site.gov}*	1
OET-196	5	tornado; EF5	severe weather	Meteorological	B		TO5	tornado5	☒ Immediate	☒ Extreme	☒ Observed	An extreme EF5 tornado is observed for *[location] [City] [County] [State]*. Immediately *{Incident_Time}* until *[hh:mm] [am/pm]. {Details}.*	An extreme EF5 tornado is observed for *[location] [City] [County] [State]*. Immediately *{Incident_Time}* until *[hh:mm] [am/pm]. {Details}.*	An extreme EF5 tornado is observed for *[location] [City] [County] [State]*. Immediately *{Date} {Incident_Time}* until *[hh:mm] [am/pm]. {Details}.*	*{Official_Government_Agency }* has an extreme EF5 tornado observed for *[location] [City] [County] [State]*. Immediately *{Incident_Time}* until *[hh:mm] [am/pm].*	Move to safe cover or away from the path of the tornado. *{www.Official_Web_Site.gov}*	1
OET-196	L	tornado; L	severe weather	Meteorological	E		TOA	tornadoAd	☒ Expected	☒ Severe	☒ Likely	A severe tornado "Watch" is likely for *[location] [City] [County] [State]*. Expected *{Incident_Time}* until *[hh:mm] [am/pm]. {Details}.*	A severe tornado "Watch" is likely for *[location] [City] [County] [State]*. Expected *{Incident_Time}* until *[hh:mm] [am/pm]. {Details}.*	A severe tornado "Watch" is likely for *[location] [City] [County] [State]*. Expected *{Date} {Incident_Time}* until *[hh:mm] [am/pm]. {Details}.*	The *{Official_Government_Agency }* has a severe tornado "Watch" likely for *[location] [City] [County] [State]* Expected *{Incident_Time}* until *[hh:mm] [am/pm]. {Details}.*	Move to safe cover or away from the path of the tornado. *{www.Official_Web_Site.gov}*	6
OET-196	O	tornado; O	severe weather	Meteorological	B		TOR	tornado	☒ Immediate	☒ Extreme	☒ Observed	An extreme tornado "Warning" is observed for *[location] [City] [County] [State]*. Immediately *{Incident_Time}* until *[hh:mm] [am/pm]. {Details}.*	An extreme tornado "Warning" is observed for *[location] [City] [County] [State]*. Immediately *{Incident_Time}* until *[hh:mm] [am/pm]. {Details}.*	An extreme tornado "Warning" is observed for *[location] [City] [County] [State]*. Immediately *{Date} {Incident_Time}* until *[hh:mm] [am/pm]. {Details}.*	The *{Official_Government_Agency }* has an extreme tornado "Warning" observed for *[location] [City] [County] [State]*. Immediately *{Incident_Time}* until *[hh:mm] [am/pm]. {Details}.*	Move to safe cover or away from the path of the tornado. *{www.Official_Web_Site.gov}*	1

OET-197		toxic plume	contamination hazard	CBRNE	F		CXW	chemical	☒ Immediate	☒ Extreme	☒ Observed	Extreme toxic plume observed in *{Short_Area} [City] [County] [State]. [Description & Recommended Action]* immediately *{Incident_Time}* until *[hh:mm] [am/pm] [Day]*.	Extreme toxic plume from chemical fire observed in *{Short_Area} [City] [County] [State]. [Description & Recommended Action]* immediately *{Incident_Time}* until *[hh:mm] [am/pm] [Day]*.	chemical fire observed in *{Short_Area} [City] [County] [State]. [Description & Recommended Action]* immediately *{Date}* *{Incident_Time}* until *[hh:mm] [am/pm] [Day]*.	*{Official_Government_Agency}* has an extreme toxic plume from chemical fire observed in *{Short_Area} [City] [County] [State]. [Description & Recommended Action]* immediately *{Incident_Time}*	*{Recommended Action}* *{www.Official_Web_Site.gov}*	4
OET-198		toxic spill	contamination hazard	CBRNE			THW	heatWave	☒ Immediate	☒ Severe	☒ Observed	Severe toxic spill observed in *{location} [City] [County] [State]*. Immediately *{Incident_Time}* until *[hh:mm] [am/pm] [Day]. {Details}*.	Severe toxic spill observed in *{location} [City] [County] [State]*. Immediately *{Incident_Time}* until *[hh:mm] [am/pm] [Day]. {Details}*.	Severe toxic spill observed in *{location} [City] [County] [State]*. Immediately *{Date}* *{Incident_Time}* until *[hh:mm] [am/pm] [Day]. {Details}*.	*{Official_Government_Agency}* has a severe toxic spill observed in *{location} [City] [County] [State]*. Immediately *{Incident_Time}* until *[hh:mm] [am/pm] [Day]. {Details}*. This may affect people in *{Area} {City}*	Keep away from the area. *{www.Official_Web_Site.gov}*	3
OET-199	S	traffic	road hazard	Transport			TEC	roadTraff	☒ Immediate	☒ Severe	☒ Likely	Severe road traffic is likely for *{Short_Area} [City] [County] [State]. [Description & Recommended Action]* immediately *{Incident_Time}* until *[hh:mm] [am/pm]*.	Severe road traffic is likely for *{Short_Area} [City] [County] [State]. [Description & Recommended Action]* immediately *{Incident_Time}* until *[hh:mm] [am/pm]*.	Severe road traffic is likely for *{Short_Area} [City] [County] [State]. [Description & Recommended Action]* immediately *{Date}* *{Incident_Time}* until *[hh:mm] [am/pm]*.	The *{Official_Government_Agency}* has a severe road traffic likely for *{Short_Area} [City] [County] [State]*. Immediately at *{Incident_Time} {Day}. [Describe the incident, hazard and its consequences]*.	Drive carefully, you may need to stop quickly because of slower traffic ahead. *{www.Official_Web_Site.gov}*	6
OET-199	E	traffic emergency	road hazard	Transport			TRE	trafficEm	☒ Immediate	☒ Severe	☒ Likely	A severe traffic emergency is likely for *{Short_Area} [City] [County] [State]. [Description & Recommended Action]* immediately *{Incident_Time}* until *[hh:mm] [am/pm]*.	A severe traffic emergency is likely for *{Short_Area} [City] [County] [State]. [Description & Recommended Action]* immediately *{Incident_Time}* until *[hh:mm] [am/pm]*.	A severe traffic emergency is likely for *{Short_Area} [City] [County] [State]. [Description & Recommended Action]* immediately *{Date}* *{Incident_Time}* until *[hh:mm] [am/pm]*.	The *{Official_Government_Agency}* has a severe traffic emergency likely for *{Short_Area} [City] [County] [State]*. Immediately at *{Date} {Incident_Time} {Day}. [Describe the incident, hazard and its consequences]*.	Drive carefully, you may need to stop quickly because of slower traffic ahead. *{www.Official_Web_Site.gov}*	5
OET-200	1	transportation; travel level 1 - Exercise Normal Precautions	transport, health issue, safety hazard	Transport	This is the lowest advisory level for safety and security risk.		TA1	travA1	☒ Past	☒ Minor	☒ Likely	A minor travel advisory level 1 is for destination *{City} [State] [Country]*	A minor transportation travel advisory level 1 is for destination *{City} [State] [Country]*. *{Incident_Time}* until *[hh:mm] [am/pm] [Day]*. Exercise normal precautions.	A travel advisory level 1 is for destination *{City} [State] [Country]*	The *{Official_Government_Agency}* has a travel advisory level 1 for destination *{City} [State] [Country]*. At *{Date} {Incident_Time} [hh:mm] [am/pm] [Day]. [Describe the incident, hazard and its consequences]*.	Exercise normal precautions when travelling to this *{City} [State] [Country]*. *{www.Official_Web_Site.gov}*	8
OET-200	2	transportation; travel level 2 – Exercise Increased Caution	transport, health issue, safety hazard	Transport	Be aware of heightened risks to safety and security. The U.S. Department of State provides additional advice for travelers in these areas in the Travel Advisory.		TA2	travA2	☒ Expected	☒ Moderate	☒ Observed	A moderate travel level 2 is observed for destination *{City} [State] [Country]*. Exercise increased caution.	A moderate transportation travel level 2 is observed for destination *{City} [State] [Country]*. Expected *{Incident_Time}* until *[hh:mm] [am/pm] [Day]*. Be Aware of heightened risks to safety and security. Check U.S. Department of State for additional advice for this country.	A moderate transportation travel level 2 is observed for destination *{City} [State] [Country]*. Expected *{Incident_Time}* until *[hh:mm] [am/pm] [Day]*. Be Aware of heightened risks to safety and security. Check U.S. Department of State for additional advice for this country.	The *{Official_Government_Agency}* has a moderate transportation travel advisory level 2 for destination *{City} [State] [Country]*. Expected at *{Date} {Incident_Time} {Day}. [Describe the incident, hazard and its consequences]*.	Exercise increased caution. Check U.S. Department of State for additional advice for this country. *{www.Official_Web_Site.gov}*	5

OET-200	3	transportation; travel level 3 – Reconsider Travel	transport, health issue, safety hazard	Transport	F	Avoid travel due to serious risks to safety and security. The U.S. Department of State provides additional advice for travelers in these areas in the Travel Advisory.	TA3	travA3	☒ Immediate	☒ Severe	☒ Observed	A severe travel advisory level 3 is observed for destination *[City] [State] [Country]*. Reconsider travel. Immediately *{Incident_Time}*	A severe transportation travel advisory level 3 is observed for destination *[City] [State] [Country]*. Immediately *{Incident_Time}* until *[hh:mm] [am/pm] [Day]*. Avoid travel due to serious risks to safety and security. The U.S. Department of State provides additional advice for travelers in these areas in the Travel Advisory.		A severe transportation travel advisory level 3 is observed for destination *[City] [State] [Country]*. Immediately *{Incident_Time}* until *[hh:mm] [am/pm] [Day]*. Avoid travel due to serious risks to safety and security. The U.S. Department of State provides additional advice for travelers in these areas in the Travel Advisory.	The *{Official_Government_Agency}* has a severe transportation travel advisory level 3 is observed for destination *[City] [State] [Country]*. Immediately at *{Date} {Incident_Time} {Day}, {Describe the incident, hazard and its consequences}.*	Reconsider travel. *{www.Official_Web_Site.gov}*	5
OET-200	4	transportation; travel level 4 – Do Not Travel	transport, health issue, safety hazard	Transport	F	This is the highest U.S. State Department advisory level due to greater likelihood of life-threatening risks. During an emergency, the U.S. government may have very limited ability to provide assistance. The U.S. Department of State advises that U.S. citizens not travel to the country or leave as soon as it is safe to do so. The U.S. Department of State provides additional advice for travelers in these areas in the Travel	TA4	travA4	☒ Immediate	☒ Extreme	☒ Observed	An extreme travel level 4 is observed for destination or origin *[City] [State] [Country]*. Hazardous conditions and avoiding travel highly recommended. Immediate *{Incident_Time}*	An extreme transportation travel level 4 is observed for destination or origin *[City] [State] [Country]*. Immediately *{Incident_Time}* until *[hh:mm] [am/pm] [Day]*. Avoid travel due to serious risks to safety and security. The U.S. Department of State provides additional advice for travelers in these areas in the Travel Advisory.		An extreme transportation travel level 4 is observed for destination or origin *[City] [State] [Country]*. Immediately *{Incident_Time}* until *[hh:mm] [am/pm] [Day]*. Avoid travel due to serious risks to safety and security. The U.S. Department of State provides additional advice for travelers in these areas in the Travel Advisory.	The *{Official_Government_Agency}* has a transportation travel level 4 is observed for destination or origin *[City] [State] [Country]*. At *{Date} {Incident_Time} {Day}, {Describe the incident, hazard and its consequences}.*	Avoid travel, reschedule arrangements. Driving restrictions *{Describe restrictions}*. *{www.Official_Web_Site.gov}*	5
OET-200	5	transportation; travel level 5 – Travel Not Permitted	transport, health issue, safety hazard	Transport	F	level This may be an action taken by a particular country, or appropriate authority in the U.S. and is not a U.S. State Department decision. For example Pandemic Lockdown/Curfew or ATC0 (Air Traffic Control 0 with no	TA5	travA5	☒ Immediate	☒ Extreme	☒ Observed	An extreme travel level 5 is observed for destination or origin *[City] [State] [Country]*. Travel is not permitted immediately. *{Incident_Time}*	travel level 5 is observed for destination or origin *[City] [State] [Country]*. Immediately *{Incident_Time}*until *[hh:mm] [am/pm] [Day]*. This is the highest advisory level This may be an action taken by a		An extreme transportation travel level 5 is observed for destination or origin *[City] [State] [Country]*. Immediately *{Date} {Incident_Time}* until *[hh:mm] [am/pm] [Day]*.	An extreme transportation travel level 5 is observed for destination or origin *[City] [State] [Country]*. Immediately at *{Date} {Incident_Time} {Day}. {Describe the incident.*	*(Research the details applicable to this location. Except in an emergency, it is likely that travel is not a realsitic option. Communicate with others affected.).* *{www.Official_Web_Site.gov}*	4
OET-200	M	transport	transport; marine	Transport	F		MAR	marine	☒ Expected	☒ Moderate	☒ Likely	A moderate marine transport issue is likely for *{Short_Area} [City] [County] [State]. [Description & Recommended Action]* expected *{Incident_Time}* until *[endDate] [hh:mm] [am/pm].*	A moderate marine transport issue is likely for *{Short_Area} [City] [County] [State]. [Description & Recommended Action]* expected *{Incident_Time}* until *[endDate] [hh:mm] [am/pm].*		A moderate marine transport issue is likely for *{Short_Area} [City] [County] [State]. [Description & Recommended Action]* expected *{Incident_Time}* until *[endDate] [hh:mm] [am/pm].*	A moderate marine transport issue is likely for *{Short_Area} [City] [County] [State]*. Expected at *{Date} {Incident_Time} {Day}, {Describe the incident, hazard and its consequences}.*	*(Recommended action).* *{www.Official_Web_Site.gov}*	6
OET-201		tropical depression	tropical storm	Meteorological	E		HU0	tropDep	☒ Expected	☒ Moderate	☒ Observed	Moderate tropical depression observed in *{County} {State}*. Expected *{Incident_Time}* until *[endDate] [hh:mm] [am/pm].*	Moderate tropical depression observed in *{County} {State}*. Expected *{Incident_Time}* until *[endDate] [hh:mm] [am/pm].*		Moderate tropical depression observed in *{County} {State}*. Expected *{Date} {Incident_Time}* until *[endDate] [hh:mm] [am/pm].*	The *{Official_Government_Agency}* has observed a moderate tropical depression in *{County} {State}*. Expected *{Date} {Incident_Time}* until *[endDate] [hh:mm]. [am/pm]*	ground. Remove trees within falling distance of structures. Avoid seaside roads that may be eroded by large waves. Do not attempt to drive through floodwaters, turn around and go another way. *{www.Official_Web_Site.gov}*	3
OET-202	M	tropical storm; advisory	tropical storm	Meteorological	E	(e.g. hurricane forming)	TRA	tropStormAd	☒ Expected	☒ Moderate	☒ Likely	Moderate Tropical storm likely for *{County} {State}*. Expected *{Incident_Time}* until *[endDate] [hh:mm] [am/pm].*	Moderate Tropical storm likely for *{County} {State}*. Expected *{Incident_Time}* until *[endDate] [hh:mm] [am/pm].*		Moderate Tropical storm likely for *{County} {State}*. Expected *{Date} {Incident_Time}* until *[endDate] [hh:mm] [am/pm].*	The *{Official_Government_Agency}* has a moderate tropical storm likely in *{County} {State}*. Likely *{Date} {Incident_Time}* until *[endDate] [hh:mm] [am/pm].*	Prepare to move to higher ground. Avoid seaside roads that may be eroded by large waves. Do not attempt to drive through floodwaters, turn around and go another way. *{www.Official_Web_Site.gov}*	6
OET-202	X	tropical storm	tropical storm	Meteorological	B		TRW	tropStormW	☒ Immediate	☒ Extreme	☒ Likely	Severe tropical storm likely for *{County} {State}*. Immediately *{Incident_Time}* until *[endDate] [hh:mm] [am/pm].*	Severe tropical storm likely for *{County} {State}*. Immediately *{Incident_Time}* until *[endDate] [hh:mm] [am/pm].*		Severe tropical storm likely for *{County} {State}*. Immediately *{Date} {Incident_Time}* until *[endDate] [hh:mm] [am/pm].*	The *{Official_Government_Agency}* has a severe tropical storm likely for *{County} {State}*. Immediately *{Date} {Incident_Time}* until *[endDate] [hh:mm] [am/pm].*	Prepare to move to higher ground. Avoid seaside roads that may be eroded by large waves. Do not attempt to drive through floodwaters, turn around and go another way. Avoid fastmoving or turbulent floodwater as that is dangerous. *{www.Official_Web_Site.gov}*	3
OET-202	W	tropical storm; winds	tropical storm	Meteorological	B		HXW	hurricFrcWnd	☒ Immediate	☒ Extreme	☒ Observed	Extreme tropical storm winds observed for *{County} {State}*. Immediately *{Incident_Time}* until *[endDate] [hh:mm] [am/pm].*	Extreme tropical storm winds observed for *{County} {State}*. Immediately *{Incident_Time}* until *[endDate] [hh:mm] [am/pm].*		Extreme tropical storm winds observed for *{County} {State}*. Immediately *{Date} {Incident_Time}* until *[endDate] [hh:mm] [am/pm].*	The *{Official_Government_Agency}* has an extreme tropical storm winds observed for *{County} {State}*. Immediately *{Date} {Incident_Time}* until *[endDate] [hh:mm] [am/pm].*	force winds, power outages, flooding. Evacuation required for low lying areas. Inundation risk area information and further details may follow. Avoid fastmoving or turbulent	3
OET-203	O	tsunami; distant origin (<1 hour)	geophysical	Geological	F	more than an hour arriving (lower priority) e.g. Hawaii Hilina to West USA	TSA	tsunamiAd	☒ Immediate	☒ Extreme	☒ Observed	Extreme tsunami observed for *{County} {State}*. Immediately *{Incident_Time}* until *[hh:mm] [am/pm]*. Move to higher ground.	Extreme tsunami observed for *{County} {State}*. Immediately *{Incident_Time}* until *[endDay] [hh:mm] [am/pm]*. Move to higher ground.	Extreme tsunami observed for *{County} {State}*. Immediately *{Incident_Time}* until *[endDay] [hh:mm] [am/pm]*. Move to higher ground.	Extreme tsunami observed for *{County} {State}*. Immediately *{Date} {Incident_Time}* until *[endDay] [hh:mm] [am/pm]*. Move to higher ground.	Move to higher ground. If in a ship, move to adequate distance from the shore. Tsunami surges contain debris which can cause serious injuries or many fatalities. *{www.Official_Web_Site.gov}*	4

OET-203	L	tsunami adjacent origin	geophysical	Geological	F	one hour or less (highest priority) e.g. Cascadia subduction to Washington	TSW	tsunami	☒ Immediate	☒ Extreme	☒ Likely	Extreme tsunami likely for *{County} {State}*. Immediately *{Incident_Time}* until *[hh:mm] [am/pm]*. Immediately move to higher ground!	Extreme tsunami likely for *{County} {State}*. Immediately *{Incident_Time}* until *[endDate] [hh:mm] [am/pm]*. Immediately move to higher ground!	Extreme tsunami likely for *{County} {State}*. Immediately *{Incident_Time}* until *[hh:mm] [am/pm]*. Immediately move to higher ground!	Extreme tsunami likely for *{County} {State}*. Immediately *{Date} {Incident_Time}* until *[hh:mm] [am/pm]*. Immediately move to higher ground!	*{Official_Government_Agency }* has an extreme tsunami likely for *{County} {State}*. Immediately *{Date} {Incident_Time}* until *[endDate] [hh:mm] [am/pm]*. *{If possible, calculate the arrival time, the surge height*	ground. Evacuation is urgent and should be in an emergency plan and information provided to the public. If in a ship, move to adequate distance from the shore. Tsunami surges contain debris which can	1
OET-204	1	typhoon; 1	tropical storm	Meteorological	E	use hurricane category 1	HU1	hurr1	☒ Expected	☒ Severe	☒ Observed	Expected *{Incident_Time}* Severe CATegory 1 super typhoon observed in *{County} {State}* until *[Day] [hh:mm] [am/pm]* .	Expected *{Incident_Time}* Severe CATegory 1 super typhoon observed in *{County} {State}* until *[Day] [hh:mm] [am/pm]*.		Expected *{Date} {Incident_Time}* Severe CATegory 1 super typhoon observed in *{County} {State}* until *[Day] [hh:mm] [am/pm]*.	The *{Official_Government_Agency }* has a severe CATegory 1 super typhoon observed in *{County} {State}*. Expected *{Date} {Incident_Time}* until *[Day] [hh:mm] [am/pm]*.	force winds, power outages, flooding. E.g. remove trees within falling distance of structures. Evacuation advised for low lying areas. Inundation risk area information and further details may follow. Use a	6
OET-204	2	typhoon; 2	tropical storm	Meteorological	B	use hurricane category 2	HU2	hurr2	☒ Immediate	☒ Extreme	☒ Observed	*{Incident_Time}* Extreme CATegory 2 super typhoon observed in *{County} {State}* until *[Day] [hh:mm] [am/pm]*.	Immediately *{Incident_Time}* Extreme CATegory 2 super typhoon observed in *{County} {State}* until *[Day] [hh:mm] [am/pm]*.		Immediately *{Date} {Incident_Time}* Extreme CATegory 2 super typhoon expected in *{County} {State}* until *[Day] [hh:mm] [am/pm]*.	The *{Official_Government_Agency }* has an extreme CATegory 2 super typhoon expected in *{County} {State}*. Immediately *{Date} {Incident_Time}* until *[Day] [hh:mm] [am/pm]*.	force winds, power outages, flooding. Evacuation advised for low lying areas. Inundation risk area information and further details may follow. Use a Business Continuity and Disaster Recovery plan. Avoid	5
OET-204	3	typhoon; 3	tropical storm	Meteorological	B	use hurricane category 3	HU3	hurr3	☒ Immediate	☒ Extreme	☒ Observed	*{Incident_Time}* Extreme CATegory 3 super typhoon observed in *{County} {State}* until *[Day] [hh:mm] [am/pm]*.	Immediately *{Incident_Time}* Extreme CATegory 3 super typhoon observed in *{County} {State}* until *[Day] [hh:mm] [am/pm]*.		Immediately *{Date} {Incident_Time}* Extreme CATegory 3 super typhoon expected in *{County} {State}* until *[Day] [hh:mm] [am/pm]*.	The *{Official_Government_Agency }* has an extreme CATegory 3 super typhoon expected in *{County} {State}*. Immediately *{Date} {Incident_Time}* until *[Day] [hh:mm] [am/pm]*.	force winds, power outages, flooding. Evacuation required for low lying areas. Inundation risk area information and further details may follow. Use a Business Continuity and Disaster Recovery plan. Avoid	5
OET-204	4	typhoon; 4	tropical storm	Meteorological	B	use hurricane category 4	HU4	hurr4	☒ Immediate	☒ Extreme	☒ Observed	*{Incident_Time}* Extreme CATegory 4 super typhoon observed in *{County} {State}*. until *[Day] [hh:mm] [am/pm]*	Immediately *{Incident_Time}* Extreme CATegory 4 super typhoon observed in *{County} {State}* until *[Day] [hh:mm] [am/pm]*.		Immediately *{Date} {Incident_Time}* Extreme CATegory 4 super typhoon expected in *{County} {State}* until *[Day] [hh:mm] [am/pm]*.	The *{Official_Government_Agency }* has an extreme CATegory 4 super typhoon expected in *{County} {State}*. Immediately *{Date} {Incident_Time}* until *[Day] [hh:mm] [am/pm]*.	force winds, power outages, flooding. Evacuation required for low lying areas. Inundation risk area information and further details may follow. Use a Business Continuity and Disaster Recovery plan. Avoid	4
OET-204	5	typhoon; 5	tropical storm	Meteorological	B	use hurricane category 5	HU5	hurr5	☒ Immediate	☒ Extreme	☒ Observed	*{Incident_Time}* Extreme CATegory 5 super typhoon observed in *{County} {State}* until *[Day] [hh:mm] [am/pm]*.	Immediately *{Incident_Time}* Extreme CATegory 5 super typhoon observed in *{County} {State}* until *[Day] [hh:mm] [am/pm]*.		Immediately *{Date} {Incident_Time}* Extreme CATegory 5 super typhoon expected in *{County} {State}* until *[Day] [hh:mm] [am/pm]*.	The *{Official_Government_Agency }* has an extreme CATegory 5 super typhoon expected in *{County} {State}*. Immediately *{Date} {Incident_Time}* until *[Day] [hh:mm] [am/pm]*.	force winds, power outages, flooding. Evacuation required for low lying areas. Inundation risk area information and further details may follow. Use a Business Continuity and Disaster Recovery plan. Avoid fastmoving or turbulent floodwater as that is	3
OET-204	6	typhoon; 6	tropical storm	Meteorological	B	use hurricane category 6	HU6	hurr6	☒ Immediate	☒ Extreme	☒ Observed	*{Incident_Time}* Extreme CATegory 6 super typhoon observed in *{County} {State}* until *[Day] [hh:mm] [am/pm]*.	Immediately *{Incident_Time}* Extreme CATegory 6 super typhoon observed in *{County} {State}* until *[Day] [hh:mm] [am/pm]*.		Immediately *{Date} {Incident_Time}* Extreme CATegory 6 super typhoon expected in *{County} {State}* until *[Day] [hh:mm] [am/pm]*.	The *{Official_Government_Agency }* has an extreme CATegory 6 super typhoon expected in *{County} {State}*. Immediately *{Date} {Incident_Time}* until	force winds, power outages, flooding. Evacuation required for low lying areas. Inundation risk area information and further	3
OET-205		ultraviolet	safety	Safety	F		UVW	radiological	☒ Immediate	☒ Severe	☒ Observed	There is severe ultraviolet observed for *{Short_Area} [City] [County] [State]*. *[Description & Recommended Action]* immediately *{Incident_Time}* until *[hh:mm] [am/pm]*.	observed for *{Short_Area} [City] [County] [State]*. *[Description & Recommended Action]* immediately *{Incident_Time}* until *[endDay] [hh:mm] [am/pm]*.		observed for *{Short_Area} [City] [County] [State]*. *[Description & Recommended Action]* immediately *{Date} {Incident_Time}* until *[endDay] [hh:mm] [am/pm]*.	*{Official_Government_Agency }* has a severe ultraviolet observed for *{Short_Area} [City] [County] [State]*. *[Description & Recommended Action]* immediately until *[endDay]*	concentration and can be harmful, but invisible, please follow the recommended action and avoid the area. The use of sunscreen of SPF 15 is recommended with a maximum exposure to the	4
OET-206		utility	utility issue	Infrastructure			UTA	Utility	☒ Expected	☒ Moderate	☒ Observed	Moderate utility *{details}* observed for *[Area] [City] {County} {State}*. Expected *{Incident_Time}* until *[Day] [hh:mm] [am/pm]*.	Moderate utility *{details}* observed for *[Area] [City] {County} {State}*. Expected *{Incident_Time}* until *[Day] [hh:mm] [am/pm]*.		Moderate utility *{details}* observed for *[Area] [City] {County} {State}*. Expected *[Date] {Incident_Time}* until *[Day] [hh:mm] [*.	The *{Official_Government_Agency }* has a moderate utility *{Details}* observed in *[Area] [City] [County] {State}*. Expected *{Date} {Incident_Time}* until *[endDate] [hh:mm] [am/pm]*.	*{Instructions}*. *{www.Official_Web_Site.gov}*	9
OET-207		vehicle crime	criminal activity	Safety			CVA	vehicleCrime	☒ Expected	☒ Moderate	☒ Observed	Moderate vehicle crime *{details}* observed for *[Tag_Number]* License Plate *[Tag_State]* in *[Area] [City] {County} {State}*. Expected *{Incident_Time}* until *[endDate] [hh:mm] [am/pm]*.	Moderate vehicle crime *{details}* observed for *[Tag_Number]* License Plate *[Tag_State]* in *[Area] [City] {County} {State}*. Expected *{Incident_Time}* until *[endDate] [hh:mm] [am/pm]*.		Moderate vehicle crime *{details}* observed for *[Tag_Number]* License Plate *[Tag_State]* in *[Area] [City] {County} {State}*. Expected *{Incident_Time}* until *[endDate] [hh:mm] [am/pm]*.	The *{Official_Government_Agency }* has a moderate vehicle crime *{Details}* for *[Tag_Number]* License Plate *[Tag_State]* observed in *[Area] [City] [County] {State}*. Expected *{Date} {Incident_Time}* until *[endDate] [hh:mm] [am/pm.*	*{Instructions}*. *{www.Official_Web_Site.gov}*	9
OET-208		volcanic activity	volcano hazard	Geological	F	e.g. pyroclastic surge	VOS	pyroclasticS	☒ Immediate	☒ Extreme	☒ Observed	An extreme pyroclastic surge is observed for *{Short_Area} [City] [County] [State]*. *[Description & Recommended Action]*. Immediately *{Incident_Time}* until *[hh:mm] [am/pm]*.	An extreme pyroclastic surge is observed for *{Short_Area} [City] [County] [State]*. *[Description & Recommended Action]*. Immediately *{Incident_Time}* until *[hh:mm] [am/pm]*.		An extreme pyroclastic surge is observed for *{Short_Area} [City] [County] [State]*. *[Description & Recommended Action]*. Immediately *{Date} {Incident_Time}* until *[hh:mm] [am/pm]*.	The *{Official_Government_Agency }* has an extreme pyroclastic surge observed for *{Short_Area} [City] [County] [State]*. *[Description & Recommended Action]* immediately *{Incident_Time}* until *[hh:mm] [am/pm]*.	Escape with the greatest haste possible! *{www.Official_Web_Site.gov}*	1

OET-209	0	volcano; 0	geophysical	Geological		Volcanic Explosivity or risk Index (VEI) (an estimate)	VO0	volcano0	☒ Past	☒ Minor	☒ Observed		Minor Volcanic Explosivity or Risk 0 observed past *{Date} {Incident_Time}* for *{Area} [City] [County] [State]* until further notice	Minor Volcanic Explosivity or Risk 0 observed past *{Date} {Incident_Time}* for *{Area} [City] [County] [State]* until further notice	Minor Volcanic Explosivity or Risk 0 observed past *{Date} {Incident_Time}* for *{Area} [City] [County] [State]* until further notice	Minor Volcanic Explosivity or Risk 0 observed past *{Date} {Incident_Time}* for *{Area} [City] [County] [State]* until further notice	The *{Official_Government_Agency }* has a minor volcanic Explosivity or Risk 0 observed past for *{Short_Area} [City] [County] [State]. {Description & Recommended Action}.* At *{Date} {Incident_Time}* until further notice.	*{Instructions}.* Use a Business Continuity and Disaster Recovery plan. *(Reception of alerts in ravines and craters needs to be checked for and may require satellite phones or other measures.) {www.Official_Web_Site.gov}*	3
OET-209	1	volcano; 1	geophysical	Geological	F	Volcanic Explosivity or risk Index (VEI) (an estimate)	VO1	volcano1	☒ Expected	☒ Moderate	☒ Observed		Moderate Volcanic Explosivity or Risk 1 observed *{Date} {Incident_Time}* expected for *{Area} [City] [County] [State]* until further notice	Moderate Volcanic Explosivity or Risk 1 observed *{Date} {Incident_Time}* expected for *{Area} [City] [County] [State]* until further notice. Be prepared to leave.	Moderate Volcanic Explosivity or Risk 1 observed *{Date} {Incident_Time}* expected for *{Area} [City] [County] [State]* until further notice. Be prepared to leave.	Moderate Volcanic Explosivity or Risk 1 observed *{Date} {Incident_Time}* expected for *{Area} [City] [County] [State]* until further notice	The *{Official_Government_Agency }* has a moderate volcanic Explosivity or Risk 1 observed for *{Short_Area} [City] [County] [State]. {Description & Recommended Action}.* Expected *{Date} {Incident_Time}* until further notice.	Be prepared to leave. Use a Business Continuity and Disaster Recovery plan. Ensure that potable water supply is prepared and secure. *{Instructions}. {www.Official_Web_Site.gov}*	7
OET-209	2	volcano; 2	geophysical	Geological	F	Volcanic Explosivity or risk Index (VEI) (an estimate)	VO2	volcano2	☒ Immediate	☒ Severe	☒ Observed		Severe Volcanic Explosivity or Risk 2 observed *{Date} {Incident_Time}* immediately for *{Area} [City] [County] [State]* until further notice	Severe Volcanic Explosivity or Risk 2 observed *{Date} {Incident_Time}* immediately for *{Area} [City] [County] [State]* until further notice. Organize and leave.	Severe Volcanic Explosivity or Risk 2 observed *{Date} {Incident_Time}* immediately for *{Area} [City] [County] [State]* until further notice. Organize and leave.	Severe Volcanic Explosivity or Risk 2 observed *{Date} {Incident_Time}* immediately for *{Area} [City] [County] [State]* until further notice	The *{Official_Government_Agency }* has a severe volcanic Explosivity or Risk 2 observed for *{Short_Area} [City] [County] [State]. {Description & Recommended Action}* immediately *{Date} {Incident_Time}* until further notice.	Organize and leave. Use a Business Continuity and Disaster Recovery plan. *{Instructions}. {www.Official_Web_Site.gov}*	7
OET-209	3	volcano; 3	geophysical	Geological	F	Volcanic Explosivity or risk Index (VEI) (an estimate)	VO3	volcano3	☒ Immediate	☒ Severe	☒ Observed		Severe Volcanic Explosivity or Risk 3 observed *{Date} {Incident_Time}* immediately for *{Area} [City] [County] [State]* until further notice	Severe Volcanic Explosivity or Risk 3 observed *{Date} {Incident_Time}* immediately for *{Area} [City] [County] [State]* until further notice. Leave the area.	Severe Volcanic Explosivity or Risk 3 observed *{Date} {Incident_Time}* immediately for *{Area} [City] [County] [State]* until further notice. Leave the area.	Severe Volcanic Explosivity or Risk 3 observed *{Date} {Incident_Time}* immediately for *{Area} [City] [County] [State]* until further notice	The *{Official_Government_Agency }* has a severe volcanic Explosivity or Risk 3 observed for *{Short_Area} [City] [County] [State]. {Description & Recommended Action}* immediately *{Date} {Incident_Time}* until further notice.	Leave the area. Masks for volcanic gases and ash may be advisable. HVAC evaporators may become contaminated and condensers become clogged. If staying, check that the potable water supply is adequate and secure. This may mean disconnecting roof supply to storage tank and protection against earthquakes for example. *{Instructions}. {www.Official_Web_Site.gov}*	6
OET-209	4	volcano; 4	geophysical	Geological	F	Volcanic Explosivity or risk Index (VEI) (an estimate)	VO4	volcano4	☒ Immediate	☒ Extreme	☒ Observed		Extreme Volcanic Explosivity or Risk 4 observed *{Date} {Incident_Time}.* Immediately for *{Area} [City] [County] [State]* until further notice	Extreme Volcanic Explosivity or Risk 4 observed *{Date} {Incident_Time}.* Immediately for *{Area} [City] [County] [State]* until further notice. Evacuate Now.	Extreme Volcanic Explosivity or Risk 4 observed *{Date} {Incident_Time}.* Immediately for *{Area} [City] [County] [State]* until further notice. Evacuate now.	Extreme Volcanic Explosivity or Risk 4 observed *{Date} {Incident_Time}.* Immediately for *{Area} [City] [County] [State]* until further notice	The *{Official_Government_Agency }* has an extreme volcanic Explosivity or Risk 4 observed for *{Short_Area} [City] [County] [State]. {Description & Recommended Action}.* Immediately *{Date} {Incident_Time}* until further notice.	Evacuate now. Masks for volcanic gases and ash are recommended. Volcanic ash may clog vehicle air filters, radiators, air conditioners and contaminate condensers. *{Instructions}. {www.Official_Web_Site.gov}*	6
OET-209	5	volcano; 5	geophysical	Geological	F	Volcanic Explosivity or risk Index (VEI) (an estimate)	VO5	volcano5	☒ Immediate	☒ Extreme	☒ Observed		Extreme Volcanic Explosivity or Risk 5 observed *{Date} {Incident_Time}.* Immediately for *{Area} [City] [County] [State]* until further notice	Extreme Volcanic Explosivity or Risk 5 observed *{Date} {Incident_Time}.* Immediately for *{Area} [City] [County] [State]* until further notice. Evacuate Rapidly.	Extreme Volcanic Explosivity or Risk 5 observed *{Date} {Incident_Time}.* Immediately for *{Area} [City] [County] [State]* until further notice. Evacuate Rapidly.	Extreme Volcanic Explosivity or Risk 5 observed *{Date} {Incident_Time}.* Immediately for *{Area} [City] [County] [State]* until further notice	The *{Official_Government_Agency }* has an extreme volcanic Explosivity or Risk 5 observed for *{Short_Area} [City] [County] [State]. {Description & Recommended Action}.* Immediately *{Date} {Incident_Time}* until further notice.	Evacuate Rapidly. Masks for volcanic gases and ash are recommended. If sheltering, remove ash accumulation from the roof to avoid roof collapse. If traveling, ash can be a driving hazard. If potable water supply is limited, evacuation is recommended. *{Instructions}. {www.Official_Web_Site.gov}*	5
OET-209	6	volcano; 6	geophysical	Geological	F	Volcanic Explosivity or risk Index (VEI) (an estimate)	VO6	volcano6	☒ Immediate	☒ Extreme	☒ Observed		Extreme Volcanic Explosivity or Risk 6 observed *{Date} {Incident_Time}.* Immediately for *{Area} [City] [County] [State]* until further notice	Extreme Volcanic Explosivity or Risk 6 observed *{Date} {Incident_Time}.* Immediately for *{Area} [City] [County] [State]* until further notice. Evacuate Rapidly!	Extreme Volcanic Explosivity or Risk 6 observed *{Date} {Incident_Time}.* Immediately for *{Area} [City] [County] [State]* until further notice. Evacuate Immediately.	Extreme Volcanic Explosivity or Risk 6 observed *{Date} {Incident_Time}.* Immediately for *{Area} [City] [County] [State]* until further notice	The *{Official_Government_Agency }* has an extreme volcanic Explosivity or Risk 6 observed for *{Short_Area} [City] [County] [State]. {Description & Recommended Action}.* Immediately *{Date} {Incident_Time}* until further notice.	Evacuate Rapidly. Masks for volcanic gases and ash are recommended. If sheltering, remove ash accumulation from the roof to avoid roof collapse. Snow or rain can add weight. *{Instructions}. {www.Official_Web_Site.gov}*	5

OET-209	7	volcano; 7	geophysical	Geological	F	Volcanic Explosivity or risk Index (VEI) (an estimate)	VO7	volcano7	☒ Immediate	☒ Extreme	☒ Observed	Extreme Volcanic Explosivity or Risk 7 observed *{Date} {Incident_Time}*. Immediately for *[Area] [City] [County] [State]* until further notice	Extreme Volcanic Explosivity or Risk 7 observed *{Date} {Incident_Time}*. Immediately for *[Area] [City] [County] [State]. until further notice.* Escape with the greatest haste!	Extreme Volcanic Explosivity or Risk 7 observed *{Date} {Incident_Time}*. Immediately for *[Area] [City] [County] [State]* until further notice. Escape with the greatest haste!	Extreme Volcanic Explosivity or Risk 7 observed *{Date} {Incident_Time}*. Immediately for *[Area] [City] [County] [State]* until further notice	The *{Official_Government_Agency }* has an extreme volcanic Explosivity or Risk 7 observed for *{Short_Area} [City] [County] [State]. [Description & Recommended Action].* Immediately *{Date} {Incident_Time}* until further notice.	Escape with the greatest haste! Only shelter if the place is adequate for such circumstances, with precautions. *{Instructions}. {www.Official_Web_Site.gov}*	4
OET-209	8	volcano; 8	geophysical	Geological	F	Volcanic Explosivity or risk Index (VEI) (an estimate)	VO8	volcano8	☒ Immediate	☒ Extreme	☒ Observed	Extreme Volcanic Explosivity or Risk 8 observed *{Date} {Incident_Time}*. Immediately for *[Area] [City] [County] [State]* until further notice	Extreme Volcanic Explosivity or Risk 8 observed *{Date} {Incident_Time}*. Immediately for *[Area] [City] [County] [State]* until further notice. Escape with the Greatest Haste!	Extreme Volcanic Explosivity or Risk 8 observed *{Date} {Incident_Time}*. Immediately for *[Area] [City] [County] [State]* until further notice. Escape with the greatest haste!	Extreme Volcanic Explosivity or Risk 8 observed *{Date} {Incident_Time}*. Immediately for *[Area] [City] [County] [State]* until further notice	The *{Official_Government_Agency }* has an extreme volcanic Explosivity or Risk 8 observed for *{Short_Area} [City] [County] [State]. [Description & Recommended Action].*	Escape with the greatest haste! Only shelter if the place is adequate for such circumstances, with precautions. *{Instructions}. {www.Official_Web_Site.gov}*	3
OET-209	9	volcano' 9	geophysical	Geological	F	Volcanic Explosivity or risk Index (VEI) (an estimate)	VO9	volcano9	☒ Immediate	☒ Extreme	☒ Observed	Extreme Volcanic Explosivity or Risk 9 observed *{Date} {Incident_Time}*. Immediately for *[Area] [City] [County] [State]* until further notice	Extreme Volcanic Explosivity or Risk 9 observed *{Date} {Incident_Time}*. Immediately for *[Area] [City] [County] [State]* until further notice. Escape with the Greatest Haste!	Extreme Volcanic Explosivity or Risk 9 observed *{Date} {Incident_Time}*. Immediately for *[Area] [City] [County] [State]* until further notice. Escape with the greatest haste!	Extreme Volcanic Explosivity or Risk 9 observed *{Date} {Incident_Time}*. Immediately for *[Area] [City] [County] [State]* until further notice. Escape with the Greatest Haste!	The *{Official_Government_Agency }* has an extreme volcanic Explosivity or Risk 9 observed for *{Short_Area} [City] [County] [State]. [Description & Recommended Action].* Immediately *{Date} {Incident_Time}* until further notice.	Escape with the greatest haste! Only shelter if the place is adequate for such circumstances, with precautions. *{Instructions}. {www.Official_Web_Site.gov}*	3
OET-209	O	volcanic eruption	geophysical	Geological	F		VOW	volcano	☒ Immediate	☒ Extreme	☒ Observed	Extreme Volcanic eruption observed. Immediately *{Incident_Time}* for *[Area] [City] [County] [State] {Instructions}* until further notice	Extreme Volcanic eruption observed. Immediately *{Incident_Time}* for *[Area] [City] [County] [State] {Instructions}* until further notice. Move out taking a route that is safe.	Extreme Volcanic eruption observed. Immediately *{Incident_Time}* for *[Area] [City] [County] [State] {Instructions}* until further notice	Extreme Volcanic eruption observed. Immediately *{Date} {Incident_Time}* for *[Area] [City] [County] [State]* until further notice	The *{Official_Government_Agency }* has an extreme volcanic eruption observed for *[Short_Area] [City] [County] [State]. [Description & Recommended Action].* Immediately *{Date} {Incident_Time}* until further notice.	Move out, taking a route that is safe. Do not expect to be able to return in the near future. *{www.Official_Web_Site.gov}*	2
OET-210		volcanic lahar	geophysical	Geological			VHW	lahar	☒ Immediate	☒ Extreme	☒ Observed	*[City] {County} [State]* Extreme Lahar Flood observed. Immediately *{Incident_Time}* Escape uphill. Exercise caution. Until *[hh:mm] [am/pm]*	Extreme Lahar Flood observed. Immediately *{Incident_Time}* move uphill. When water subsides, there may be debris and damage to roads, bridges and	Extreme Lahar Flood observed. Immediately *{Incident_Time}* move uphill. When water subsides, there may be debris and damage to roads, bridges and	Extreme Lahar Flood observed. Immediately *{Incident_Time}* When water subsides, there may be debris and damage to roads, bridges and buildings.	*{Official_Government_Agency }* has an extreme lahar observed for *{Short_Area} [City] [County] [State]. {Description & Recommended Action}*	Escape uphill and away from low areas with the greatest haste possible! *{www.Official_Web_Site.gov}*	2
OET-211		volcanic lava	warning	Geological	F		VLW	lavaFlow	☒ Immediate	☒ Extreme	☒ Observed	Extreme lava flow observed *{Incident_Time}* Immediately for *[Area] [City] [County] [State]* until further notice	Extreme lava flow observed *{Incident_Time}* Immediately for *[Area] [City] [County] [State]* until further notice		Extreme lava flow observed *{Date} {Incident_Time}* Immediately for *[Area] [City] [County] [State]* until further notice	The *{Official_Government_Agency }* has an extreme lava flow observed for *{Short_Area} [City] [County] [State]. {Description & Recommended Action}* Immediately *{Date} {Incident_Time}* until further notice.	Move out, taking a route that is safe. Do not expect to be able to return in the near future. *{www.Official_Web_Site.gov}*	4
OET-212		waste management	utility issue	Infrastructure			UTR	Waste	☒ Expected	☒ Severe	☒ Likely	Severe Waste Management issue likely *{details}* expected for *[Area] [City] {County} [State] {Incident_Time}* until *[endDay] [hh:mm]. [am/pm]*	Severe Waste Management issue likely *{details}* expected for *[Area] [City] {County} [State] {Incident_Time}* until *[endDay] [hh:mm] [am/pm].*		Severe Waste Management issue likely *{details}* expected for *[Area] [City] {County} [State] {Incident_Time}* until *[endDay] [hh:mm] [am/pm].*	*{Official_Government_Agency }* has a severe Waste Management issue likely *{details}* in *[Area] [City] [County] {State}*. Expected *{Date} {Incident_Time}* until	*{Instructions}. {www.Official_Web_Site.gov}*	9
OET-213		water	utility issue, water hazard	Infrastructure, Health		other than BWW, CWW and WQA	WTA	drinkingWateAd	☒ Immediate	☒ Extreme	☒ Observed	An extreme potable water hazard observed in *[Short_Area] [City] [County] [State]. [Description & Recommended Action]* immediately *{Incident_Time}* until *{Day} {hh:mm} {am/pm}.*	An extreme potable water hazard observed in *[Short_Area] [City] [County] [State]. [Description & Recommended Action]* immediately *{Incident_Time}* until *{Day} {hh:mm} {am/pm}.*		An extreme potable water hazard observed in *[Short_Area] [City] [County] [State]. [Description & Recommended Action]* immediately *{Date} {Incident_Time}* until *{Day} {hh:mm} {am/pm}.*	An extreme potable water hazard is observed in *{Short_Area} [City] [County] [State]. [Description & Recommended Action]* immediately *{Incident_Time}* until *{endDay} {hh:mm} {am/pm}. {Official_Government_Agency }*	For your safety, you should not use, drink, cook with, bathe, or wash with tap water from *{Description of organization}* water supply until further notice. The Do-Not-Use tap water warning remains in effect until further notice. This message will be updated in 3-hours, or sooner if needed. For more information, check *{www.Official_Government_website.gov}*, or tune to local news media. Please do not call *{9_1_1}*, except to report a serious emergency.	8

OET-213	R	water; usage restriction	utility issue	Infrastructure		(e.g. when reservoir low)	WUR	watRestrict	☒ Expected	☒ Severe	☒ Observed	Severe water usage restriction observed *{details}* expected for *[Area] [City] [County] [State] {Incident_Time}* until *[endDate] [hh:mm] [am/pm].* main break observed in *[Short_Area] [City] [County] [State]. [Description & Recommended Action]* immediately *{Incident_Time}*	Severe water usage restriction observed *{details}* expected for *[Area] [City] [County] [State] {Incident_Time}* until *[endDate] [hh:mm] [am/pm].* main break observed in *[Short_Area] [City] [County] [State]. [Description & Recommended Action]* immediately *{Incident_Time}*	Severe water usage restriction observed *{details}* expected for *[Area] [City] [County] [State] {Date} {Incident_Time}* until *[endDate] [hh:mm].* main break observed in *[Short_Area] [City] [County] [State]. [Description & Recommended Action]* immediately *{Date}*	The *{Official_Government_Agency }* has a Water usage restriction observed *{Details}* expected for *[Area] [City] [County] [State].* Issued *[Date] {Incident_Time}* until *[endDate] [hh:mm] [am/pm].* main break observed in *[Short_Area] [City] [County] [State]. [Description & Recommended Action]* immediately *{Incident_Time}*	*{Instructions}. {www.Official_Web_Site.gov}* not use, drink, cook with, bathe, or wash with tap water from *{Description of organization}* water supply until further notice. The lower water pressure may be a	9
OET-214	W	water main break	utility issue; water hazard	Infrastructure			WMW	breakH2O	☒ Immediate	☒ Extreme	☒ Observed						
OET-215		waterspout	marine	Meteorological	B		TPW	torWater	☒ Immediate	☒ Severe	☒ Observed	A severe waterspout is observed for *[location] [City] [County] [State].* Immediately *{Incident_Time}* until *[hh:mm] [am/pm]. {Details}.*	A severe waterspout is observed for *[location] [City] [County] [State].* Immediately *{Incident_Time}* until *[hh:mm] [am/pm. {Details}.*	A severe waterspout is observed for *[location] [City] [County] [State].* Immediately *{Date} {Incident_Time}* until *[hh:mm] [am/pm]. {Details}.*	The *{Official_Government_Agency }* has a severe tornadic waterspout observed for *[location] [City] [County] [State].* Immediately *{Incident_Time}* until *[hh:mm] [am/pm]. {Details}.*	Move to safe cover or away from the path of the waterspout. *{www.Official_Web_Site.gov}*	2
OET-216	A	weather; special advisory	weather	Meteorological	E		SPA	weatherAd	☒ Expected	☒ Moderate	☒ Likely	Moderate special weather is observed for *[City] [County] [State] {Incident_Time}* expected until *[Day] [hh:mm] [am/pm]. {Details}.*	Moderate special weather is observed for *[City] [County] [State] {Incident_Time}* expected until *[Day] [hh:mm] [am/pm]. {Details}.*	Moderate special weather is observed for *[City] [County] [State] {Date} {Incident_Time}* expected until *[Day] [hh:mm] [am/pm]. {Details}.*	The *{Official_Government_Agency }* has a moderate special weather observed for *{City} [County] [State] {Incident_Time}* expected until *[Day] [hh:mm] [am/pm]. {Details}.*	Dress appropriately for the weather. *{www.Official_Web_Site.gov}*	4
OET-216	W	weather	weather	Meteorological	E		MWW	marineWea	☒ Expected	☒ Severe	☒ Observed	Severe weather is observed for *[location] [City] [County] [State] {Incident_Time}* expected until *[endDate] [hh:mm] [am/pm]. {Details}.* Severe exposure hazardous weather is observed in *[Short_Area] [City] [County] [State]. [Description & Recommended Action]* expected *{Incident_Time}* until *[endDate] [hh:mm]*	Severe weather is observed for *[location] [City] [County] [State] {Incident_Time}* expected until *[endDate] [hh:mm] [am/pm]. {Details}.* Severe exposure hazardous weather is observed in *[Short_Area] [City] [County] [State]. [Description & Recommended Action]* expected *{Incident_Time}* until *[endDate] [hh:mm]*	Severe weather is observed for *[location] [City] [County] [State] {Date} {Incident_Time}* expected until *[endDate] [hh:mm] [am/pm]. {Details}.* Severe exposure hazardous weather is observed in *[Short_Area] [City] [County] [State]. [Description & Recommended Action]* expected *{Date} {Incident_Time}* until *{Date} {Incident_Time}*	The *{Official_Government_Agency }* has a severe weather observed for *[location] [City] [County] [State] {Incident_Time}* expected until *[endDate] [hh:mm]* The *{Official_Government_Agency }* has a severe exposure hazardous weather observed in *{City} [County] [State] .* Expected at *{Incident_Time} {Day}, [Describe the incident, hazard and its consequences].*	*{Instructions}. {www.Official_Web_Site.gov}* Dress adequately for the temperature and precipitation including wind chill. *{www.Official_Web_Site.gov}*	3
OET-216	E	weather; exposure	weather	Meteorological	E		EXP	exposure	☒ Expected	☒ Severe	☒ Observed						9
OET-216	M	weather; special	marine	Meteorological	E		SPS	weather	☒ Expected	☒ Moderate	☒ Possible	*{Incident_Time}* Moderate marine special weather possible in *{Short_Area} [City] [County] [State]. [Recommended Action]* expected until *[endDay] [hh:mm] [am/pm].*	*{Incident_Time}* Moderate marine special weather possible in *{Short_Area} [City] [County] [State]. [Recommended Action]* expected until *[endDay][hh:mm] [am/pm].*	Moderate marine special weather possible in *[Short_Area] [City] [County] [State]. [Recommended Action]* expected until *[endDay] [hh:mm] [am/pm].*	Expected *{Incident_Time}* The *{Official_Government_Agency }* has a moderate marine special weather possible for *[location]* in *{Short_Area} [City] [County] [State].*	*{www.Official_Web_Site.gov}*	4
OET-216	S	weather; statement	weather	Meteorological	E		SVS	weatherSt	☒ Past	☒ Moderate	☒ Likely	Moderate weather has begun *[Statement]* for *[City] [County] [State] {Incident_Time}* likely until *[endDay] [hh:mm] [am/pm]. {Details}.*	Moderate weather has begun *[Statement]* for *[City] [County] [State] {Incident_Time}* likely until *[endDay] [hh:mm] [am/pm]. {Details}.*	Moderate weather has begun *[Statement]* for *[City] [County] [State] {Incident_Time}* likely until *[endDay] [hh:mm]. {Details}.*	The *{Official_Government_Agency }* has a moderate weather begun *{Statement}* for *{City} [County] [State] {Incident_Time}* until *[endDay] [hh:mm]. {Details}.*	Dress appropriately for the weather. Drive carefully as roads may still be slippery. *{www.Official_Web_Site.gov}*	6
OET-217	M	wild fire	fire	Fire			WFA	wildFireAd	☒ Expected	☒ Moderate	☒ Likely	Moderate wildfire is likely for *[location] [City] [County] [State] {Incident_Time}* expected until *[endDate] [hh:mm] [am/pm]. {Details}.*	Moderate wildfire is likely for *[location] [City] [County] [State] {Incident_Time}* expected until *[endDate] [hh:mm] [am/pm]. {Details}.*	Moderate wildfire is likely for *[location] [City] [County] [State] {Date} {Incident_Time}* expected until *[endDate]] [hh:mm] [am/pm]. {Details}.*	*{Official_Government_Agency }* has a moderate wildfire likely for *[location] [City] [County] [State] {Incident_Time}* expected until *[endDate] [hh:mm] [am]pm]. {Details}. {www.Official_Web_Site.gov}*	*{Instructions}* Prepare to evacuate. Be ready to leave at short notice. Do not assume your home or business will survive the wildfire. Implement the Business Continuity and Disaster Recovery plan.	6
OET-217	S	wild fire	fire	Fire			WFW	wildFire	☒ Immediate	☒ Severe	☒ Observed	A severe wildfire is observed for *[location] [City] [County] [State].* Immediately *{Incident_Time}* until *[endDate] [hh:mm] [am/pm]. {Details}.*	A severe wildfire is observed for *[location] [City] [County] [State].* Immediately *{Incident_Time}* until *[endDate] [hh:mm] [am/pm]. {Details}.*	A severe wildfire is observed for *[location] [City] [County] [State].* Immediately *{Date} {Incident_Time}* until *[endDate] [hh:mm] [am/pm]. {Details}.*	The *{Official_Government_Agency }* has a severe wildfire observed for *[location] [City] [County] [State] {Incident_Time}* immediately until *[endDate] [hh:mm] [am/pm]. {Details}.*	*{Instructions}* Evacuate now recommended or leave at short notice. Do not assume your home or business will survive the wildfire. Implement the Business Continuity and Disaster Recovery plan. *{www.Official_Web_Site.gov}*	2
OET-218	C	wind: small craft	air hazard	Meteorological	E		SCW	smallBoat	☒ Expected	☒ Severe	☒ Likely	A small craft severe wind is likely for *[location] [City] [County] [State]* Expected *{Incident_Time}* until *[endDay] [hh:mm] [am/pm]. {Details}.*	A small craft severe wind is likely for *[location] [City] [County] [State]* Expected *{Incident_Time}* until *[endDay] [hh:mm] [am/pm]. {Details}.*	A small craft severe wind is likely for *[location] [City] [County] [State]* Expected *{Date} {Incident_Time}* until *[endDay] [hh:mm] [am/pm] . {Details}.*	*{Official_Government_Agency }* has a small craft severe wind likely for *[location] [City] [County] [State]* Expected *{Incident_Time}* until *[endDay] [hh:mm] [am/pm]. {Details}.*	Small craft should take relevant precautions, e.g. go to the leeward or downwind side of islands. *{www.Official_Web_Site.gov}*	4

OET-218	X	wind: severe	air hazard	Meteorological	E		EWW	eXwind	☒ Expected	☒ Severe	☒ Observed	Extremely strong and hazardous wind is expected in *{Short_Area} [City] [County] [State]. [Description & Recommended Action]* immediately *{Incident_Time}* until *[endDay] [hh:mm] [am/pm].*	Extremely strong and hazardous wind is expected in *{Short_Area} [City] [County] [State]. [Description & Recommended Action]* immediately *{Incident_Time}* until *[endDay] [hh:mm] [am/pm].*	Extremely strong and hazardous wind is expected in *{Short_Area} [City] [County] [State]. [Description & Recommended Action]* immediately *{Date} {Incident_Time}* until *[endDay] [hh:mm] [am/pm].*	The *{Official_Government_Agency }* has an extremely strong and hazardous wind warning expected in *{City} [County] {State}* . At *{Incident_Time} {Day}, [Describe the incident, hazard and its consequences].* This can impact people in *{Area} [City] [County] [State]*	Be careful near the edges of building roofs, balconies and cliffs. Drive slower as cars can be blown off the intended direction, or even blown over cliffs. See Beaufort Scale at right. *{www.Official_Web_Site.gov}*	
OET-218	G	wind: gale	air hazard	Meteorological	E		EGW	galeWind	☒ Expected	☒ Extreme	☒ Observed	Gale force wind is expected in *{Short_Area} [City] [County] [State]. [Description & Recommended Action]* immediately *{Incident_Time}* until *[endDay] [hh:mm] [am/pm].*	Gale force wind is expected in *{Short_Area} [City] [County] [State]. [Description & Recommended Action]* immediately *{Incident_Time}* until *[endDay] [hh:mm] [am/pm].*	Gale force wind is expected in *{Short_Area} [City] [County] [State]. [Description & Recommended Action]* immediately *{Date} {Incident_Time}* until *[hh:mm] [am/pm].*	The *{Official_Government_Agency }* has issued a gale force wind warning expected in *{City} [County] {State}* . At *{Incident_Time} {Day}, [Describe the incident, hazard and its consequences].* This can impact people in *{Area} [City] [County] [State]*	Be careful near the edges of building roofs, balconies and cliffs. Drive slower as cars can be blown off the intended direction, or even blown over cliffs. See Beaufort Scale at right. *{www.Official_Web_Site.gov}*	3
OET-218	M	high force wind at sea	tropical storm	Meteorological	E		HSW	stormFrcWnd	☒ Expected	☒ Severe	☒ Observed	Severe high force wind at sea is observed in *{Short_Area} [City] [County] [State]. [Description & Recommended Action]* expected *{Incident_Time}* until *[endDay] [hh:mm] [am/pm].*	Severe high force wind at sea is observed in *{Short_Area} [City] [County] [State]. [Description & Recommended Action]* expected *{Incident_Time}* until *[endDay] [hh:mm] [am/pm].*	Severe high force wind at sea is observed in *{Short_Area} [City] [County] [State]. [Description & Recommended Action]* expected *{Date} {Incident_Time}* until *[endDay] [hh:mm] [am/pm].*	The *{Official_Government_Agency }* has a severe high force wind at sea observed in *{County} {State}* . expected *{Incident_Time} {Day}, [Describe the incident, hazard and its consequences].* This can impact people in *{Area} [City] [County] [State]*	Take appropriate precautions at sea. See Beaufort Scale at right. *{www.Official_Web_Site.gov}*	3
OET-218	S	wind: high	air hazard	Meteorological	E		HWA	windAd	☒ Expected	☒ Severe	☒ Observed	Severe high wind is observed in *{Short_Area} [City] [County] [State]. [Description & Recommended Action]* expected *{Incident_Time}* until *[endDay] [hh:mm] [am/pm] [am/pm].*	Severe high wind is observed in *{Short_Area} [City] [County] [State]. [Description & Recommended Action]* expected *{Incident_Time}* until *[endDay] [hh:mm] [am/pm].*	Severe high wind is observed in *{Short_Area} [City] [County] [State]. [Description & Recommended Action]* expected *{Date} {Incident_Time}* until *[endDay] [hh:mm] [am/pm].*	The *{Official_Government_Agency }* has a severe high wind observed in *{County} {State}* . expected *{Incident_Time} {Day}, [Describe the incident, hazard and its consequences].* This impacts people in *{Area} [City] [County] [State]*	See Beaufort Scale at right. *{www.Official_Web_Site.gov}*	6
OET-218	A	wind	air hazard	Meteorological	E		HWZ	windHaz	☒ Expected	☒ Severe	☒ Likely	Severe wind air hazard is likely in *{Short_Area} [City] [County] [State]. [Description & Recommended Action]* expected *{Incident_Time}* until *[endDay] [hh:mm] [am/pm].*	Severe wind air hazard is likely in *{Short_Area} [City] [County] [State]. [Description & Recommended Action]* expected *{Incident_Time}* until *[endDay] [hh:mm] [am/pm].*	Severe wind air hazard is likely in *{Short_Area} [City] [County] [State]. [Description & Recommended Action]* expected *{Date} {Incident_Time}* until *[endDay] [hh:mm] [am/pm].*	The *{Official_Government_Agency }* has a severe wind air hazard likely in *{County} {State}* . Expected *{Incident_Time} {Day}, [Describe the incident, hazard and its consequences].* This impacts people in *{Area} [City] [County] [State]*	See Beaufort Scale at right. *{www.Official_Web_Site.gov}*	4
OET-218	T	wind: high	tropical storm	Meteorological	E		HWS	wind	☒ Expected	☒ Severe	☒ Observed	Severe high wind observed for *{Short_Area} [City] [County] [State]. [Description & Recommended Action]* expected *{Incident_Time}* until *[endDay] [hh:mm] [am/pm].*	Severe high wind observed for *{Short_Area} [City] [County] [State]. [Description & Recommended Action]* expected *{Incident_Time}* until *[endDay] [hh:mm] [am/pm].*	Severe high wind observed for *{Short_Area} [City] [County] [State]. [Description & Recommended Action]* expected *{Date} {Incident_Time}* until *[endDay] [hh:mm] [am/pm].*	The *{Official_Government_Agency }* has a severe high wind observed for *{County} {State}* . Expected *{Incident_Time} {Day}, [Describe the incident, hazard and its consequences].* This impacts people in *{Area} [City] [County] [State]*	See Beaufort Scale at right. *{www.Official_Web_Site.gov}*	9
OET-218	W	wind: high	air hazard	Meteorological	B		HWW	highWind	☒ Immediate	☒ Severe	☒ Observed	Severe high wind is observed in *{Short_Area} [City] [County] [State]. [Description & Recommended Action]* immediately *{Incident_Time}* until *[endDay] [hh:mm] [am/pm].*	Severe high wind is observed in *{Short_Area} [City] [County] [State]. [Description & Recommended Action]* immediately *{Incident_Time}* until *[endDay] [hh:mm] [am/pm].*	Severe high wind is observed in *{Short_Area} [City] [County] [State]. [Description & Recommended Action]* immediately *{Date} {Incident_Time}* until *[hh:mm] [am/pm].*	The *{Official_Government_Agency }* has a severe high wind observed in *{County} {State}* . Immediately at *{Incident_Time} {Day}, [Describe the incident, hazard and its consequences].* This impacts people in *{Area} [City] [County] [State]*	See Beaufort Scale at right. *{www.Official_Web_Site.gov}*	3
OET-219		wind change	air hazard	Meteorological	E		HWC	windChange	☒ Expected	☒ Severe	☒ Observed	A severe wind change is observed for *[location] [City] [County] [State].* Expected *{Incident_Time}* until *[hh:mm] [am/pm]. {Details}.*	A severe wind change is observed for *[location] [City] [County] [State].* Expected *{Incident_Time}* until *[hh:mm] [am/pm]. {Details}.*	A severe wind change is observed for *[location] [City] [County] [State].* Expected *{Date} {Incident_Time}* until *[hh:mm] [am/pm]. {Details}.*	The *{Official_Government_Agency }* has observed a severe wind change for *[location] [City] [County] [State].* Expected *{Incident_Time}* until *[hh:mm] [am/pm]. {Details}.*	*{Instructions}.* *{www.Official_Web_Site.gov}*	4
OET-220		wind chill	temperature hazard	Meteorological	E		TEW	windchill	☒ Expected	☒ Severe	☒ Observed	A severe wind chill is observed for *[location] [City] [County] [State].* Expected *{Incident_Time}* until *[endDate] [hh:mm] [am/pm]. {Details}.*	A severe wind chill is observed for *[location] [City] [County] [State].* Expected *{Incident_Time}* until *[endDate] [hh:mm] [am/pm]. {Details}.*	A severe wind chill is observed for *[location] [City] [County] [State].* Expected *{Date} {Incident_Time}* until *[endDate] [hh:mm] [am/pm]. {Details}.*	The *{Official_Government_Agency }* has observed a severe wind chill for *[location] [City] [County] [State].* Expected *{Incident_Time}* until *[endDate] [hh:mm] [am/pm]. {Details}.*	*{Instructions}* Dress appropriately for the weather. *{www.Official_Web_Site.gov}*	8

OET-221		wind shear	air hazard	Meteorological	B		WIW	windSh	☒ Immediate	☒ Severe	☒ Likely	A Severe wind shear is likely for *[location] [City] [County] [State]*. Immediately *[Incident_Time]* until *[endDate] [hh:mm] [am/pm]. [Details].*	A Severe wind shear is likely for *[location] [City] [County] [State]*. Immediately *[Incident_Time]* until *[endDate] [hh:mm] [am/pm]. [Details].*	A Severe wind shear is likely for *[location] [City] [County] [State]*. Immediately *[Incident_Time]* until *[endDate] [hh:mm] [am/pm]. [Details].*	The *[Official_Government_Agency]* has a severe wind shear likely for *[location] [City] [County] [State]*. Immediately *[Incident_Time]* until *[endDate] [hh:mm] [am/pm]. [Details].*	*[Instructions]. [www.Official_Web_Site.gov]*	4
OET-222	A	winter storm	winter weather	Meteorological	E		WSA	winterStormAd	☒ Expected	☒ Severe	☒ Likely	A severe winter storm is likely for *[location] [City] [County] [State]*. expected *[Incident_Time]* until *[endDate] [hh:mm] [am/pm]. [Details].*	A severe winter storm is likely for *[location] [City] [County] [State]*. expected *[Incident_Time]* until *[endDate] [hh:mm] [am/pm]. [Details].*	A severe winter storm is likely for *[location] [City] [County] [State]*. expected *[Date] [Incident_Time]* until *[endDate] [hh:mm] [am/pm]. [Details].*	The *[Official_Government_Agency]* has a severe winter storm is likely for *[location] [City] [County] [State]*. Expected *[Incident_Time]* until *[endDate] [hh:mm] [am/pm]. [Details].*	*[Instructions]* Dress appropriately for the weather. Avoid driving. Roads may be slippery or blocked. *[www.Official_Web_Site.gov]*	6
OET-222	W	winter storm	winter weather	Meteorological	B		WSW	winterStorm	☒ Immediate	☒ Severe	☒ Likely	A severe winter storm is likely for *[location] [City] [County] [State]*. Immediately *[Incident_Time]* until *[endDate] [hh:mm] [am/pm]. [Details].*	A severe winter storm is likely for *[location] [City] [County] [State]*. Immediately *[Incident_Time]* until *[endDate] [hh:mm] [am/pm]. [Details].*	A severe winter storm is likely for *[location] [City] [County] [State]*. Immediately *[Date] [Incident_Time]* until *[endDate] [hh:mm] [am/pm]. [Details].*	The *[Official_Government_Agency]* has a severe winter storm is likely for *[location] [City] [County] [State]*. Immediately *[Incident_Time]* until *[endDate] [hh:mm] [am/pm]. [Details].*	*[Instructions]* Dress appropriately for the weather. Do not drive except for an emergency. Roads may be slippery or blocked. *[www.Official_Web_Site.gov]*	3
OET-223	W	winter weather	weather	Meteorological	B		WWW	winterWeather	☒ Immediate	☒ Severe	☒ Likely	A severe winter weather is likely for *[location] [City] [County] [State]*. Immediately *[Incident_Time]* until *[endDay] [hh:mm] [am/pm]. [Details].*	A severe winter weather is likely for *[location] [City] [County] [State]*. Immediately *[Incident_Time]* until *[endDay] [hh:mm] [am/pm]. [Details].*	A severe winter weather is likely for *[location] [City] [County] [State]*. Immediately *[Date] [Incident_Time]* until *[endDay] [hh:mm] [am/pm]. [Details].*	The *[Official_Government_Agency]* has a severe winter weather is likely for *[location] [City] [County] [State]*. Immediately *[Incident_Time]* until *[endDate] [hh:mm]*	*[Instructions]* Dress appropriately for the weather. Avoid driving. Roads may be slippery or blocked. *[www.Official_Web_Site.gov]*	3
NAVTEX unique						NAVTEX Message Category									NAVTEX languages	2
OET-300	NWQ	Navigation	Marine	Transport		A= Navigational Warning	NWQ	navWarn	☒ Immediate	☒ Severe	☒ Likely	A= Navigational Warning. *[Date] [Incident_Time]* until *[endDate] [hh:mm]*			English	2
OET-019	MPQ	Safety	Marine	Transport		F= Pilot messages	MPQ	pilotMsg	☒ Immediate	☒ Severe	☒ Likely	F= Pilot messages. *[Date]*				2
OET-301	DEQ	Navigation	Marine	Transport		G= AIS messages(formerly	DEQ	AISmsg	☒ Immediate	☒ Severe	☒ Likely	G= AIS messages(formerly				2
OEC-302	LCQ	Navigation	Marine	Transport		H= Loran C messages	LCQ	LoranCmsg	☒ Immediate	☒ Severe	☒ Likely	H= Loran C messages.				2
OET-303	OMQ	Navigation	Marine	Transport		I= Omega messages	OMQ	omegaMsg	☒ Immediate	☒ Severe	☒ Likely	I= Omega messages.				2
OET-304 or	SGW	satellite service	utility issue	Infrastructure		J= Satnav messages (GPS	SGW	SGPSmsg	☒ Immediate	☒ Severe	☒ Likely	J= Satnav messages (GPS			French	2
OET-305	KNQ	Navigation	Marine	Transport		K= Other electronic navigational aid system	KNQ	tronix Msg	☒ Immediate	☒ Severe	☒ Likely	K= Other electronic navigational aid system			Spanish	2
OET-306	LAQ	Navigation	Marine	Transport		L= navigational warnings (additional)	LAQ	naviqWarn	☒ Immediate	☒ Severe	☒ Likely	L= navigational warnings (additional). *(Date)*			Japanese different frequency	2
						M to U= Reserve			☒ Immediate	☒ Severe	☒ Likely	M to U= Reserve			maybe others	2
OET-307	FIQ	Safety	Marine	Transport		V= Notice to fisherman	FIQ	fishMsg	☒ Immediate	☒ Severe	☒ Likely	V= Notice to fishermen. *(Date) (Incident_Time)*				2
						W to Y= Reserve			☒ Immediate	☒ Severe	☒ Likely	W to Y= Reserve			The characters are	4
OET-308	MZQ	Communication	Marine	Transport		Z no messages on hand	MZQ	noMsg	☒ Immediate	☒ Severe	☒ Likely	Z= No messages on hand			This is based on the 5 bit telegraph code, which has no lower case, and uses letter	4
OET-Q??	Provision for Q code use. The Q?? Value is the EAS 3 character string.															

NAVTEX unique

OET-330							TTR	thawMsg	☒ Expected	☒ Severe	☒ Likely	thaw	Is this an avalanche, flooding or temperature issue?			3
OET-331		disease: communicable	health issue	Health			IDC	*[name]*	☒ Expected	☒ Moderate	☒ Likely		*(Date) (Incident_Time)* Moderate communicable disease *[name]* observed in *[Short_Area] [City]* communicable disease *[name]* observed in *[Short_Area] [City] [County] [State]. [Recommended Action]* expected until *[hh:mm] [am/pm] [Day].* The use of masks and other personal protective			6
OET-332	OET-046	disease: communicable	health issue	Health			DAC	*[name]*	☒ Expected	☒ Moderate	☒ Likely		communicable disease *[name]*			6
OET-333	OET0-61	disease: communicable	health issue	Health			DBC	*[name]*	☒ Expected	☒ Moderate	☒ Likely		*[name]* contagious disease you			6
OET-334	OET0-61	contagious disease	health hazard	Health			DCC	*[name]*	☒ Expected	☒ Severe	☒ Likely		*[name]* contagious disease you			5
OET-335		contagious disease	health hazard	Health			DDW	*[name]*	☒ Expected	☒ Severe	☒ Likely		*[name]* contagious disease you			5
OET-336		contagious disease	health hazard	Health			DXW	*[name]*	☒ Expected	☒ Severe	☒ Likely		*[name]* contagious disease you			5
OET-337		animal disease	health issue	Health			DFZ	*[name]*	☒ Expected	☒ Severe	☒ Likely		*[name]* zoonotic or interspecies			5
OET-338		animal disease	health issue	Health			DGZ	*[name]*	☒ Expected	☒ Severe	☒ Likely		*[name]* zoonotic or interspecies			5
.		animal disease	health issue	Health			DHZ	*[name]*	☒ Expected	☒ Severe	☒ Likely		*[name]* zoonotic or interspecies			5
OET-340							IWA						concering inland waterways?			9
.													.			
OET-401												Ocean acidification	Slow process, not for alerts			8
OET-402												Sea water intrusion	Slow process, not for alerts			8
OET-403												Riverbank / Coastal erosion	geohazard. Slow process, for			7
OET-404												Sand encroachment	geohazard. Slow process, for			7
OET-405												Aquifer recharge (systems failure)	geohazard. Slow process, for			7
OET-406												Land degradation	Environmental degradatoion.			9
OET-407												Soil degradation	Environmental degradatoion.			9
OET-408												Runoff/ Non-point source pollution	Environmental degradatoion.			9
OET-409												Salinity	Environmental degradatoion.			9
OET-410												Biodiversity loss	Environmental degradatoion.			9
OET-411												Deforestation	Environmentla degradation			9
OET-412												Forest declines and diebacks	Environmentla degradation			9
OET-413												Forest disturbances	Environmentla degradation			9
OET-414												Desertification	Environmental degradation. Slow			9
OET-415												Loss of mangroves	Environmental degradation. Slow			9
OET-416												Wetland loss/degradation	Environmental degradation. Slow			9

OET-417									Death of coral reefs (includes bleaching)	Environmental degradation. Slow		9
OET-418									Compressible soils	Environmental degradation. Slow		9
OET-419									Soil erosion	Environmental degradation. Slow		9
OET-420									Coastal erosion and shoreline change	Environmental degradation. Slow		9
OET-421									Permafrost loss	Environmental degradation. Slow		9
OET-422									Sand mining	Environmental degradation. Slow		9
OET-423									Sea-level rise	Environmental degradation. Slow		9
OET-424									Eutrophication	Environmental degradation. Slow		9
OET-425	OET-061				DJQ	*[name]*			Invasive species	species, plant, animal, insect or		9
OET-426						mHealth	☒ Expected	☒ Severe	☒ Likely	Suicide cluster	health. Not an alert, but		7
OET-427										Invasive weeds	giant hogweed		8
OET-438											.		
OET-439											.		
OET-430	OET-061	disease: plant or plant pest	health issue (see OET-097 or OET-143 also)	Environmental	ARQ	*[name]*	☒ Expected	☒ Severe	☒ Likely		*[Date] [Incident_Time]* For the *[name]* plant disease or pest emergency, you should expect to *[Recommended actions and extended instructions]*. The plant disease or pest emergency remains in effect until further notice. This message will be updated in *[Message_Duration]*, or sooner if needed. For more information, check *[www.Official_Web_Site.gov]*, or tune to local news media. Please do not call *[9_1_1]*, except for a serious emergency.	7
OET-431	OET-061	disease: plant or plant pest	health issue (see OET-097 or OET-143 also)	Environmental	FMQ	*[name]*	☒ Expected	☒ Severe	☒ Likely		*[Date] [Incident_Time]* For the *[name]* plant disease or pest emergency, you should expect to *[Recommended actions and extended instructions]*. The plant disease or pest emergency remains in effect until further notice. This message will be updated in *[Message_Duration]*, or sooner if needed. For more information, check *[www.Official_Web_Site.gov]*, or tune to local news media. Please do not call *[9_1_1]*, except for a serious emergency.	7
OET-432	OET-061	disease: plant or plant pest	health issue (see OET-097 or OET-143 also)	Environmental	BPQ	*[name]*	☒ Expected	☒ Severe	☒ Likely		*[Date] [Incident_Time]* For the *[name]* plant disease or pest emergency, you should expect to *[Recommended actions and extended instructions]*. The plant disease or pest emergency remains in effect until further notice. This message will be updated in *[Message_Duration]*, or sooner if needed. For more information, check *[www.Official_Web_Site.gov]*, or tune to local news media. Please do not call *[9_1_1]*, except for a serious emergency.	7
OET-433	OET-061	animal disease	health issue	Health	FPQ	*[name]*	☒ Expected	☒ Severe	☒ Likely		*[Date] [Incident_Time]* For the *[name]* zoonotic or interspecies disease, you should immediately *[Recommended actions and extended instructions]*. The warning remains in effect until further notice. This message will be updated in *[Message_Duration]*, or sooner if needed. For more information, check *[www.Official_Web_Site.gov]*, or tune to local news media. Please call *[9_1_1]* only for a serious emergency. PErsonal Protective Equipment may be preferred or required.	5
OET-434	OET-061	contagious disease	health hazard	Health	RSV	*RSV*	☒ Expected	☒ Severe	☒ Likely		*[Date] [Incident_Time]* For the Respiratory Syncytial Virus contagious disease, you should expect to *[Recommended actions and extended instructions. A vaccine is available]*. The warning remains in effect until further notice. This message will be updated in *[Message_Duration]*, or sooner if needed. For more information, check *[www.Official_Web_Site.gov]*, or tune to local news media. Please call *[9_1_1]* for a serious emergency. The use of masks and other personal protective equipment may be preferred.	4

OET-435	OET-061	contagious disease	health hazard	Health	ANX	*anthraxD*	☒ Expected	☒ Extreme	☒ Likely	*{Date} {Incident_Time}* For anthrax, the contagious disease, you should expect to *[Recommended actions and extended instructions]*. The warning remains in effect until further notice. This message will be updated in *{Message_Duration}*, or sooner if needed. For more information, check *{www.Official_Web_Site.gov}*, or tune to local news media. Please call *{9_1_1}* for a serious emergency. The use of masks and other personal protective equipment may be preferred.	4
OET-436	OET-061	contagious disease	health hazard	Health	AIX	*[name]*	☒ Expected	☒ Severe	☒ Likely	*{Date} {Incident_Time}* For the *[name]* contagious disease, you should expect to *[Recommended actions and extended instructions]*. The warning remains in effect until further notice. This message will be updated in *{Message_Duration}*, or sooner if needed. For more information, check *{www.Official_Web_Site.gov}*, or tune to local news media. Please call *{9_1_1}* for a serious emergency. The use of masks and other personal protective equipment may be preferred.	4
OET-437	OET-083	disease: communicable	health issue	Health	BVC	*[name]*	☒ Expected	☒ Severe	☒ Likely	*{Date} {Incident_Time} [name]* Moderate communicable disease observed in *{Short_Area} [City] [County] [State]. [Recommended Action]* expected until *{hh:mm} {am/pm} {Day}*. The use of masks and other personal protective equipment may be preferred. *{www.Official_Web_Site.gov}*	6
OET-438	OET0-61	disease: communicable	health issue	Health	WBC	*[name]*	☒ Expected	☒ Severe	☒ Likely	*{Date} {Incident_Time} [name]* Moderate communicable disease observed in *{Short_Area} [City] [County] [State]. [Recommended Action]* expected until *{hh:mm} {am/pm} {Day}*. The use of masks and other personal protective equipment may be preferred. *{www.Official_Web_Site.gov}*	6
OET-439	OET0-61	disease: communicable	health issue	Health	FBC	*[name]*	☒ Expected	☒ Severe	☒ Likely	*{Date} {Incident_Time} [name]* Moderate communicable disease observed in *{Short_Area} [City] [County] [State]. [Recommended Action]* expected until *{hh:mm} {am/pm} {Day}*. The use of masks and other personal protective equipment may be preferred.	6
OET-440	OET-046	contagious disease	health hazard	Health	SXX	*[name]*	☒ Expected	☒ Severe	☒ Likely	*{Date} {Incident_Time}* For the *[name]* contagious disease, you should expect to *[Recommended actions and extended instructions]*. The warning remains in effect until further notice. This message will be updated in *{Message_Duration}*, or sooner if needed. For more information, check *{www.Official_Web_Site.gov}*, or tune to local news media. Please call *{9_1_1}* for a serious emergency. The use of masks and other personal protective equipment may be preferred.	4
OET-441	OET0-61	disease: communicable	health issue	Health	NTC	*[name]*	☒ Expected	☒ Severe	☒ Likely	*{Date} {Incident_Time} [name]* Moderate communicable disease observed in *{Short_Area} [City] [County] [State]. [Recommended Action]* expected until *{hh:mm} {am/pm} {Day}*. The use of masks and other personal protective equipment may be preferred.	6

	OET-061	animal disease	health issue	Health	VPZ	*[name]*	☒ Expected	☒ Severe	☒ Likely	*{Date} {Incident_Time}* For the interspecies *[name]* disease, you should immediately *[Recommended actions and extended instructions]*. The warning remains in effect until further notice. This message will be updated in *{Message_Duration}*, or sooner if needed. For more information, check *{www.Official_Web_Site.gov}*, or tune to local news media. Please call *{9_1_1}* only for a serious emergency.	5
OET-443	OET-061	animal disease	health issue	Health	VBZ	*[name]*	☒ Expected	☒ Severe	☒ Likely	*{Date} {Incident_Time}* For the *[name]* zoonotic or interspecies disease, you should immediately *[Recommended actions and extended instructions]*. The warning remains in effect until further notice. This message will be updated in *{Message_Duration}*, or sooner if needed. For more information, check *{www.Official_Web_Site.gov}*, or tune to local news media. Please call *{9_1_1}* only for a serious emergency.	4
OET-444	OET-046	contagious disease	health hazard	Health	VHX	*[name]*	☒ Expected	☒ Severe	☒ Likely	*{Date} {Incident_Time}* For the *[name]* contagious disease, you should expect to *[Recommended actions and extended instructions]*. The warning remains in effect until further notice. This message will be updated in *{Message_Duration}*, or sooner if needed. For more information, check *{www.Official_Web_Site.gov}*, or tune to local news media. Please call *{9_1_1}* for a serious emergency. The use of masks and other personal protective equipment may be preferred.	4
OET-445	OET-061	animal disease	health issue	Health	ARZ	*[name]*	☒ Expected	☒ Severe	☒ Likely	*{Date} {Incident_Time}* For the *[name]* interspecies disease, you should immediately *[Recommended actions and extended instructions]*. The warning remains in effect until further notice. This message will be updated in *{Message_Duration}*, or sooner if needed. For more information, check *{www.Official_Web_Site.gov}*, or tune to local news media. Please call *{9_1_1}* only for a serious emergency.	5
OET-446	OET-046	contagious disease	health hazard	Health	ADQ	*[name]*	☒ Expected	☒ Severe	☒ Likely	*{Date} {Incident_Time}* For the *[name]* contagious disease, you should expect to *[Recommended actions and extended instructions]*. The warning remains in effect until further notice. This message will be updated in *{Message_Duration}*, or sooner if needed. For more information, check *{www.Official_Web_Site.gov}*, or tune to local news media. Please call *{9_1_1}* for a serious emergency. The use of masks and other personal protective equipment may be preferred.	4
OET-447	OET-046	contagious disease	health hazard	Health	ZOZ	*[name]*	☒ Expected	☒ Severe	☒ Likely	*{Date} {Incident_Time}* For the *[name]* contagious disease, you should expect to *[Recommended actions and extended instructions]*. The warning remains in effect until further notice. This message will be updated in *{Message_Duration}*, or sooner if needed. For more information, check *{www.Official_Web_Site.gov}*, or tune to local news media. Please call *{9_1_1}* for a serious emergency. The use of masks and other personal protective equipment may be preferred.	4

OET-448	OET-046	contagious disease	health hazard	Health		DDX	*[name]*	☒ Expected	☒ Severe	☒ Likely	*{Date} {Incident_Time}* For the *[name]* contagious disease, you should expect to *[Recommended actions and extended instructions]*. The warning remains in effect until further notice. This message will be updated in *{Message_Duration}*, or sooner if needed. For more information, check *{www.Official_Web_Site.gov}*, or tune to local news media. Please call *{9_1_1}* for a serious emergency. The use of masks and other personal protective equipment may be preferred.	4
OET-449	OET-046	contagious disease	health hazard	Health		PRX	*[name]*	☒ Expected	☒ Severe	☒ Likely	*{Date} {Incident_Time}* For the *]name]* contagious disease, you should expect to *[Recommended actions and extended instructions]*. The warning remains in effect until further notice. This message will be updated in *{Message_Duration}*, or sooner if needed. For more information, check *{www.Official_Web_Site.gov}*, or tune to local news media. Please call *{9_1_1}* for a serious emergency. The use of masks and other personal protective equipment may be preferred.	4
OET-450	OET-046	contagious disease	health hazard	Health		HBX	*hepB*	☒ Expected	☒ Severe	☒ Likely	*{Date} {Incident_Time}* For hepatitis B contagious disease, you should expect to *[Recommended actions and extended instructions]*. The warning remains in effect until further notice. This message will be updated in *{Message_Duration}*, or sooner if needed. For more information, check *{www.Official_Web_Site.gov}*, or tune to local news media. Please call *{9_1_1}* for a serious emergency. The use of masks and other personal protective equipment may be preferred.	4
OET-451	OET0-61	disease: communicable	health issue	Health		HCC	*hepC*	☒ Expected	☒ Severe	☒ Likely	*{Date} {Incident_Time}* Hepatitus C moderate communicable disease observed in *{Short_Area} [City] [County] [State]. [Recommended Action]* expected until *{hh:mm} {am/pm} {Day}*. The use of masks and other personal protective equipment may be preferred.	5
OET-452	OET0-61	disease: communicable	health issue	Health		HVC	*hAIDS*	☒ Expected	☒ Severe	☒ Likely	*{Date} {Incident_Time}* HIV or AIDS moderate communicable disease observed in *{Short_Area} [City] [County] [State]. [Recommended Action]* expected until *{hh:mm} {am/pm} {Day}*. The use of masks and other personal protective equipment may be preferred.	6
OET-453	OET0-61	contagious disease	health hazard	Health		SCX	*sCOV*	☒ Expected	☒ Severe	☒ Likely	*{Date} {Incident_Time}* SARS or COVID type moderate contagious disease observed in *{Short_Area} [City] [County] [State]. [Recommended Action]* expected until *{hh:mm} {am/pm} {Day}*. The use of masks and other personal protective equipment may be preferred or mandated.	4
OET-454	OET-046	contagious disease	health hazard	Health		CHX	*cholera*	☒ Expected	☒ Severe	☒ Likely	*{Date} {Incident_Time}* For cholera, the contagious disease, you should expect to *[Recommended actions and extended instructions]*. The warning remains in effect until further notice. This message will be updated in *{Message_Duration}*, or sooner if needed. For more information, check *{www.Official_Web_Site.gov}*, or tune to local news media. Please call *{9_1_1}* for a serious emergency. The use of masks and other personal protective equipment may be preferred.	4

OET-455	OET0-61	disease: communicable	health issue	Health	CSC	*cryptSpor*	☒ Expected	☒ Severe	☒ Likely	*{Date} {Incident_Time}* Cryptosporidium moderate communicable disease observed in *{Short_Area} [City] [County] [State]. [Recommended Action]* expected until *{hh:mm} {am/pm} {Day}*. The use of masks and other personal protective equipment may be preferred.	6
OET-456	OET-085	disease: communicable	health issue	Health	PSC	*paratyphi*	☒ Expected	☒ Severe	☒ Likely	*{Date} {Incident_Time}* Paratyphi fever, (some types of salmonella enteric) moderate communicable disease observed in *{Short_Area} [City] [County] [State]. [Recommended Action]* expected until *{hh:mm} {am/pm} {Day}*. The use of masks and other personal protective equipment may be preferred.	6
OET-457	OET-061	disease: communicable	health issue	Health	TFC	*typhoid*	☒ Expected	☒ Severe	☒ Likely	*{Date} {Incident_Time}* Typhoid Moderate communicable disease observed in *{Short_Area} [City] [County] [State]. [Recommended Action]* expected until *{hh:mm} {am/pm} {Day}*. The use of masks and other personal protective equipment may be preferred.	5
OET-458	OET-046	contagious disease	health hazard	Health	HAX	*hepA*	☒ Expected	☒ Severe	☒ Likely	*{Date} {Incident_Time}* For hepatitus A, the contagious disease, you should expect to *[Recommended actions and extended instructions]*. The warning remains in effect until further notice. This message will be updated in *{Message_Duration}*, or sooner if needed. For more information, check *{www.Official_Web_Site.gov}*, or tune to local news media. Please call *{9_1_1}* for a serious emergency. The use of masks and other personal protective equipment may be preferred.	5
OET-459	OET-046	contagious disease	health hazard	Health	ECX	*ecoli*	☒ Expected	☒ Severe	☒ Likely	STEC, the contagious disease, you should expect to *[Recommended actions and extended instructions]*. The warning remains in effect until further notice. This message will be updated in *{Message_Duration}*, or sooner if needed. For more information, check *{www.Official_Web_Site.gov}*, or tune to local news media. Please call *{9_1_1}* for a serious emergency. The use of masks and other personal protective	5
OET-460	OET-046	contagious disease	health hazard	Health	LIX	*listr*	☒ Expected	☒ Severe	☒ Likely	*{Date} {Incident_Time}* For listeriosis/listeria the contagious disease, you should expect to *[Recommended actions and extended instructions]*. The warning remains in effect until further notice. This message will be updated in *{Message_Duration}*, or sooner if needed. For more information, check *{www.Official_Web_Site.gov}*, or tune to local news media. Please call *{9_1_1}* for a serious emergency. The use of masks and other personal protective equipment may be preferred.	5
OET-461	OET-061	animal disease	health issue	Health	SHZ	*shigl*	☒ Expected	☒ Severe	☒ Likely	*{Date} {Incident_Time}* For shigelliosis, the interspecies disease, you should immediately *[Recommended actions and extended instructions]*. The warning remains in effect until further notice. This message will be updated in *{Message_Duration}*, or sooner if needed. For more information, check *{www.Official_Web_Site.gov}*, or tune to local news media. Please call *{9_1_1}* only for a serious emergency.	5

OET-462	OET-046	contagious disease	health hazard	Health	AFZ	*aFlu*	☒ Expected	☒ Severe	☒ Likely		*{Date} {Incident_Time}* For avian flu, the contagious disease, you should expect to *[Recommended actions and extended instructions]*. The warning remains in effect until further notice. This message will be updated in *{Message_Duration}*, or sooner if needed. For more information, check *{www.Official_Web_Site.gov}*, or tune to local news media. Please call *{9_1_1}* for a serious emergency. The use of masks and other personal protective equipment may be preferred.	5
OET-463	OET-046	contagious disease	health hazard	Health	PIX	*panFlu*	☒ Expected	☒ Severe	☒ Likely		*{Date} {Incident_Time}* For pandemic influenza and haemophilus influenza type B (HIB), the contagious disease, you should expect to *[Recommended actions and extended instructions]*. The warning remains in effect until further notice. This message will be updated in *{Message_Duration}*, or sooner if needed. For more information, check *{www.Official_Web_Site.gov}*, or tune to local news media. Please call *{9_1_1}* for a serious emergency. The use of masks and other personal protective equipment may be preferred.	5
OET-464	OET-061	disease: communicable	health issue	Health	SIC	*sFlu*	☒ Expected	☒ Severe	☒ Likely		*{Date} {Incident_Time}* Seasonal influenza, moderate communicable disease observed in *{Short_Area} {City} {County} {State}*. *[Recommended Action]* expected until *{hh:mm} {am/pm} {Day}*. The use of masks and other personal protective equipment may be preferred.	6
OET-465	OET-061	disease: communicable	health issue	Health	CYC	*cysti*	☒ Expected	☒ Severe	☒ Likely		*{Date} {Incident_Time}* Cysticercosis, moderate communicable disease observed in *{Short_Area} {City} {County} {State}*. *[Recommended Action]* expected until *{hh:mm} {am/pm} {Day}*. The use of masks and other personal protective equipment may be preferred.	6
OET-466	OET-061	animal disease	health issue	Health	LEZ	*leptos*	☒ Expected	☒ Severe	☒ Likely		*{Date} {Incident_Time}* For the leptospirosis, interspecies disease, you should immediately *[Recommended actions and extended instructions]*. The warning remains in effect until further notice. This message will be updated in *{Message_Duration}*, or sooner if needed. For more information, check *{www.Official_Web_Site.gov}*, or tune to local news media. Please call *{9_1_1}* only for a serious emergency.	6
OET-467	OET0-61	disease: communicable	health issue	Health	PLX	*plaqu*	☒ Expected	☒ Extreme	☒ Likely		*{Date} {Incident_Time}* Plague, Moderate communicable disease observed in *{Short_Area} {City} {County} {State}*. *[Recommended Action]* expected until *{hh:mm} {am/pm} {Day}*. The use of masks and other personal protective equipment may be preferred.	5
OET-468	OET-046	contagious disease	health hazard	Health	LEX	*lepro*	☒ Expected	☒ Severe	☒ Likely		*{Date} {Incident_Time}* For the leprosy, contagious disease, you should expect to *[Recommended actions and extended instructions]*. The warning remains in effect until further notice. This message will be updated in *{Message_Duration}*, or sooner if needed. For more information, check *{www.Official_Web_Site.gov}*, or tune to local news media. Please call *{9_1_1}* for a serious emergency. The use of masks and other personal protective equipment may be preferred.	5

OET-469	OET-061	disease: communicable	health issue	Health	CYX	*chikun*	☒ Expected	☒ Severe	☒ Likely	*{Date} {Incident_Time}* Chikungunya, moderate communicable disease observed in *{Short_Area} {City} {County} {State}*. *{Recommended Action}* expected until *{hh:mm} {am/pm} {Day}*. The use of masks and other personal protective equipment may be preferred.		6
OET-470	OET-061	disease: communicable	health issue	Health	ZIC	*zika*	☒ Expected	☒ Severe	☒ Likely	*{Date} {Incident_Time}* Zika, moderate communicable disease observed in *{Short_Area} {City} {County} {State}*. *{Recommended Action}* expected until *{hh:mm} {am/pm} {Day}*. The use of masks and other personal protective equipment may be preferred.		6
OET-471	OET0-61	disease: communicable	health issue	Health	DIC	*dipt*	☒ Expected	☒ Severe	☒ Likely	*{Date} {Incident_Time}* Diptheria, moderate communicable disease observed in *{Short_Area} {City} {County} {State}*. *{Recommended Action}* expected until *{hh:mm} {am/pm} {Day}*. The use of masks and other personal protective equipment may be preferred.		6
OET-472	OET-046	contagious disease	health hazard	Health	MEX	*measl*	☒ Expected	☒ Severe	☒ Likely	*{Date} {Incident_Time}* For measles (not rubella), the contagious disease, you should expect to *{Recommended actions and extended instructions}*. The warning remains in effect until further notice. This message will be updated in *{Message_Duration}*, or sooner if needed. For more information, check *{www.Official_Web_Site.gov}*, or tune to local news media. Please call *{9_1_1}* for a serious emergency. The use of masks and other personal protective equipment may be preferred.		5
OET-473	OET-061	disease: communicable	health issue	Health	MNC	*meng*	☒ Expected	☒ Severe	☒ Likely	*{Date} {Incident_Time}* Meningitis, from meningococcal bacteria, moderate communicable disease observed in *{Short_Area} {City} {County} {State}*. *{Recommended Action}* expected until *{hh:mm} {am/pm} {Day}*. The use of masks and other personal protective equipment may be preferred.		6
OET-474	OET-061	disease: communicable	health issue	Health	PTC	*pertu*	☒ Expected	☒ Extreme	☒ Likely	*{Date} {Incident_Time}* Pertussis (whooping cough), moderate communicable disease observed in *{Short_Area} {City} {County} {State}*. *{Recommended Action}* expected until *{hh:mm} {am/pm} {Day}*. The use of masks and other personal protective equipment may be preferred.		6
OET-475	OET-061	disease: communicable	health issue	Health	PLC	*polio*	☒ Expected	☒ Severe	☒ Likely	*{Date} {Incident_Time}* Polio, Moderate communicable disease observed in *{Short_Area} {City} {County} {State}*. *{Recommended Action}* expected until *{hh:mm} {am/pm} {Day}*. The use of masks and other personal protective equipment may be preferred.		6
OET-476	OET-061	animal disease	health issue	Health	SMZ	*sPox*	☒ Expected	☒ Extreme	☒ Likely	*{Date} {Incident_Time}* For smallpox, the interspecies disease, you should immediately *{Recommended actions and extended instructions}*. The warning remains in effect until further notice. This message will be updated in *{Message_Duration}*, or sooner if needed. For more information, check *{www.Official_Web_Site.gov}*, or tune to local news media. Please call *{9_1_1}* only for a serious emergency.		5

OET-477	OET-046	contagious disease	health hazard	Health	VHX	*varHz*	☒ Expected	☒ Severe	☒ Likely	*{Date} {Incident_Time}* For varicella or herpes zoster, the contagious disease, you should expect to *{Recommended actions and extended instructions}*. The warning remains in effect until further notice. This message will be updated in *{Message_Duration}*, or sooner if needed. For more information, check *{www.Official_Web_Site.gov}*, or tune to local news media. Please call *{9_1_1}* for a serious emergency. The use of masks and other personal protective equipment may be preferred.	5
OET-478	OET-046	contagious disease	health hazard	Health	YFX	*yFev*	☒ Expected	☒ Extreme	☒ Likely	*{Date} {Incident_Time}* For yellow fever, the contagious disease, you should expect to *{Recommended actions and extended instructions}*. The warning remains in effect until further notice. This message will be updated in *{Message_Duration}*, or sooner if needed. For more information, check *{www.Official_Web_Site.gov}*, or tune to local news media. Please call *{9_1_1}* for a serious emergency. The use of masks and other personal protective equipment may be preferred.	4
OET-479	OET-046	contagious disease	health hazard	Health	DGX	*denqu*	☒ Expected	☒ Extreme	☒ Likely	*{Date} {Incident_Time}* For dengue, the contagious disease, you should expect to *{Recommended actions and extended instructions}*. The warning remains in effect until further notice. This message will be updated in *{Message_Duration}*, or sooner if needed. For more information, check *{www.Official_Web_Site.gov}*, or tune to local news media. Please call *{9_1_1}* for a serious emergency. The use of masks and other personal protective equipment may be preferred.	4
OET-480	OET-046	contagious disease	health hazard	Health	MLX		☒ Expected	☒ Severe	☒ Likely	*{Date} {Incident_Time}* For malaria, the contagious disease, you should expect to *{Recommended actions and extended instructions}*. The warning remains in effect until further notice. This message will be updated in *{Message_Duration}*, or sooner if needed. For more information, check *{www.Official_Web_Site.gov}*, or tune to local news media. Please call *{9_1_1}* for a serious emergency. The use of masks and other personal protective equipment may be preferred.	4
OET-481	OET-046	contagious disease	health hazard	Health	CCX		☒ Expected	☒ Extreme	☒ Likely	*{Date} {Incident_Time}* For Crimean Congo haemorragic fever the contagious disease, you should expect to *{Recommended actions and extended instructions}*. The warning remains in effect until further notice. This message will be updated in *{Message_Duration}*, or sooner if needed. For more information, check *{www.Official_Web_Site.gov}*, or tune to local news media. Please call *{9_1_1}* for a serious emergency. The use of masks and other personal protective equipment may be preferred.	4
OET-482	OET-046	contagious disease	health hazard	Health	EBX		☒ Expected	☒ Extreme	☒ Likely	*{Date} {Incident_Time}* For Ebola, the contagious disease you should expect to *{Recommended actions and extended instructions}*. The warning remains in effect until further notice. This message will be updated in *{Message_Duration}*, or sooner if needed. For more information, check *{www.Official_Web_Site.gov}*, or tune to local news media. Please call *{9_1_1}* for a serious emergency. The use of masks and other personal protective equipment may be preferred.	4

OET-483	OET-061	disease: communicable	health issue	Health	LSX	☒ Expected	☒ Severe	☒ Likely	*{Date} {Incident_Time}* Lassa fever, moderate communicable disease observed in *{Short_Area} [City] [County] [State]. [Recommended Action]* expected until *{hh:mm} {am/pm} {Day}.* The use of masks and other personal protective equipment may be preferred.	6
OET-484	OET-046	contagious disease	health hazard	Health	TBX	☒ Expected	☒ Extreme	☒ Likely	*{Date} {Incident_Time}* For tuberculosis, the contagious disease, you should expect to *[Recommended actions and extended instructions]*. The warning remains in effect until further notice. This message will be updated in *{Message_Duration}*, or sooner if needed. For more information, check *{www.Official_Web_Site.gov}*, or tune to local news media. Please call *{9_1_1}* for a serious emergency. The use of masks and other personal protective equipment may be preferred.	6
OET-485	OET-061	disease: communicable	health issue	Health	MRC	☒ Expected	☒ Severe	☒ Likely	*{Date} {Incident_Time}* MERS (Middle East Respiratory Syndrome) Moderate communicable disease observed in *{Short_Area} [City] [County] [State]. [Recommended Action]* expected until *{hh:mm} {am/pm} {Day}.* The use of masks and other personal protective equipment may be preferred.	6
OET-486	OET-097	contagious disease	health hazard	Health	MPX	☒ Expected	☒ Extreme	☒ Likely	*{Date} {Incident_Time}* For mpox, monkeypox, the contagious virus, you should expect to *[Recommended actions and extended instructions]*. The warning remains in effect until further notice. This message will be updated in *{Message_Duration}*, or sooner if needed. For more information, check *{www.Official_Web_Site.gov}*, or tune to local news media. Please call *{9_1_1}* for a serious emergency. The use of masks and other personal protective equipment may be preferred.	5
OET-487	OET-097	disease: communicable	health issue	Health	RBC	☒ Expected	☒ Extreme	☒ Likely	*{Date} {Incident_Time}* Rabies, Moderate communicable disease observed in *{Short_Area} [City] [County] [State]. [Recommended Action]* expected until *{hh:mm} {am/pm} {Day}.* The use of masks and other personal protective equipment may be preferred.	5
OET-488	OET-061	animal disease	health issue	Health	SRZ	☒ Expected	☒ Severe	☒ Likely	*{Date} {Incident_Time}* For SARS, the interspecies disease you should immediately *[Recommended actions and extended instructions]*. The warning remains in effect until further notice. This message will be updated in *{Message_Duration}*, or sooner if needed. For more information, check *{www.Official_Web_Site.gov}*, or tune to local news media. Please call *{9_1_1}* only for a serious emergency.	4
OET-489	**OET-097**	animal disease	health issue	Health	RVQ	☒ Expected	☒ Severe	☒ Likely	rotavirus, the Agricultural Emergency or Animal Health, and a cause of diarrhea, you should expect to *[Recommended actions and extended instructions]*. The animal disease emergency remains in effect until further notice. This message will be updated in *{Message_Duration}*, or sooner if needed. For more information, check *{www.Official_Web_Site.gov}*, or tune to local news media. Please do not call *{9_1_1}*, except for a serious emergency.	7

OET-490	OET-097	animal disease	health issue	Health	ASQ	☒ Expected	☒ Severe	☒ Likely	*{Date} {Incident_Time}* For African Swine Fever, the Agricultural Emergency or Animal Health, you should expect to *{Recommended actions and extended instructions}*. The animal disease emergency remains in effect until further notice. This message will be updated in *{Message_Duration}*, or sooner if needed. For more information, check *{www.Official_Web_Site.gov}*, or tune to local news media. Please do not call *{9_1_1}*, except for a serious emergency.	6
OET-491	OET-097	animal disease	health issue	Health	BDQ	☒ Expected	☒ Severe	☒ Likely	*{Date} {Incident_Time}* For bird plagues, the Agricultural Emergency or Animal Health, you should expect to *{Recommended actions and extended instructions}*. The animal disease emergency remains in effect until further notice. This message will be updated in *{Message_Duration}*, or sooner if needed. For more information, check *{www.Official_Web_Site.gov}*, or tune to local news media. Please do not call *{9_1_1}*, except for a serious emergency.	7
OET-492	OET-097	animal disease	health issue	Health	BRQ	☒ Expected	☒ Severe	☒ Likely	*{Date} {Incident_Time}* For brucellosis, the Agricultural Emergency or Animal Health, you should expect to *{Recommended actions and extended instructions}*. The animal disease emergency remains in effect until further notice. This message will be updated in *{Message_Duration}*, or sooner if needed. For more information, check *{www.Official_Web_Site.gov}*, or tune to local news media. Please do not call *{9_1_1}*, except for a serious emergency.	6
OET-493	OET-013	animal disease	health issue	Health	CSQ	☒ Expected	☒ Severe	☒ Likely	*{Date} {Incident_Time}* For classical swine fever, the Agricultural Emergency or Animal Health, you should expect to *{Recommended actions and extended instructions}*. The animal disease emergency remains in effect until further notice. This message will be updated in *{Message_Duration}*, or sooner if needed. For more information, check *{www.Official_Web_Site.gov}*, or tune to local news media. Please do not call *{9_1_1}*, except for a serious emergency.	6
OET-494	OET-013	animal disease	health issue	Health	CBQ	☒ Expected	☒ Severe	☒ Likely	*{Date} {Incident_Time}* For contagious bovine pleuropneumonia (CBPP) the Agricultural Emergency or Animal Health, you should expect to *{Recommended actions and extended instructions}*. The animal disease emergency remains in effect until further notice. This message will be updated in *{Message_Duration}*, or sooner if needed. For more information, check *{www.Official_Web_Site.gov}*, or tune to local news media. Please do not call *{9_1_1}*, except for a serious emergency.	6
OET-495	OET-013	animal disease	health issue	Health	CPQ	☒ Expected	☒ Extreme	☒ Likely	*{Date} {Incident_Time}* For contagious caprine pleuropneumonia (CCPP), the Agricultural Emergency or Animal Health, you should expect to *{Recommended actions and extended instructions}*. The animal disease emergency remains in effect until further notice. This message will be updated in *{Message_Duration}*, or sooner if needed. For more information, check *{www.Official_Web_Site.gov}*, or tune to local news media. Please	5

OET-496	OET-013	animal disease	health issue	Health	HMQ	☒ Expected	☒ Extreme	☒ Likely	*{Date} {Incident_Time}* For hoof (foot) and mouth virus, the Agricultural Emergency or Animal Health, you should expect to *{Recommended actions and extended instructions}*. The animal disease emergency remains in effect until further notice. This message will be updated in *{Message_Duration}*, or sooner if needed. For more information, check *{www.Official_Web_Site.gov}*, or tune to local news media. Please do not call *{9_1_1}*, except for a serious emergency.	4
OET-497	OET-061	animal disease	health issue	Health	LSZ	☒ Expected	☒ Extreme	☒ Likely	*{Date} {Incident_Time}* For lumpy skin, the interspecies disease, you should immediately *{Recommended actions and extended instructions}*. The warning remains in effect until further notice. This message will be updated in *{Message_Duration}*, or sooner if needed. For more information, check *{www.Official_Web_Site.gov}*, or tune to local news media. Please call *{9_1_1}* only for a serious emergency.	5
OET-498	OET-013	animal disease	health issue	Health	NSQ	☒ Expected	☒ Severe	☒ Likely	*{Date} {Incident_Time}* For new world screwworm (NWS), the Agricultural Emergency or Animal Health, you should expect to *{Recommended actions and extended instructions}*. The animal disease emergency remains in effect until further notice. This message will be updated in *{Message_Duration}*, or sooner if needed. For more information, check *{www.Official_Web_Site.gov}*, or tune to local news media. Please do not call *{9_1_1}*, except for a serious emergency.	5
OET-499	OET-013	animal disease	health issue	Health	NVQ	☒ Expected	☒ Severe	☒ Likely	*{Date} {Incident_Time}* For Newcastle virus, the Agricultural Emergency or Animal Health, you should expect to *{Recommended actions and extended instructions}*. The animal disease emergency remains in effect until further notice. This message will be updated in *{Message_Duration}*, or sooner if needed. For more information, check *{www.Official_Web_Site.gov}*, or tune to local news media. Please do not call *{9_1_1}*, except for a serious emergency.	5
OET-500	OET-013	animal disease	health issue	Health	PDQ	☒ Expected	☒ Severe	☒ Likely	*{Date} {Incident_Time}* For pesta des petits the ruminant Agricultural Emergency or Animal Health, you should expect to *{Recommended actions and extended instructions}*. The animal disease emergency remains in effect until further notice. This message will be updated in *{Message_Duration}*, or sooner if needed. For more information, check *{www.Official_Web_Site.gov}*, or tune to local news media. Please do not call *{9_1_1}*, except for a serious emergency.	6
A	OET-013	animal disease	health issue	Health	QFQ	☒ Expected	☒ Severe	☒ Likely	*{Date} {Incident_Time}* For Q fever, the Agricultural Emergency or Animal Health, you should expect to *{Recommended actions and extended instructions}*. The animal disease emergency remains in effect until further notice. This message will be updated in *{Message_Duration}*, or sooner if needed. For more information, check *{www.Official_Web_Site.gov}*, or tune to local news media. Please do not call *{9_1_1}*, except for a serious emergency.	5

OET-502	OET-061	animal disease	health issue	Health	RFQ	☒ Expected	☒ Severe	☒ Likely	*{Date} {Incident_Time}* For rift valley fever, the Agricultural Emergency or Animal Health, you should expect to *{Recommended actions and extended instructions}*. The Agricultural Emergency remains in effect until further notice. This message will be updated in *{Message_Duration}*, or sooner if needed. For more information, check *{www.Official_Web_Site.gov}*, or tune to local news media. Please do not call *{9_1_1}*, except for a serious emergency.	6
OET-503	OET-061	animal disease	health issue	Health	TYQ	☒ Expected	☒ Severe	☒ Likely	*{Date} {Incident_Time}* For trypanosomoses, the Agricultural Emergency or Animal Health, you should expect to *{Recommended actions and extended instructions}*. The Agricultural Emergency remains in effect until further notice. This message will be updated in *{Message_Duration}*, or sooner if needed. For more information, check *{www.Official_Web_Site.gov}*, or tune to local news media. Please do not call *{9_1_1}*, except for a serious emergency.	6
OET-504	OET-061	animal disease	health issue	Health	WNQ	☒ Expected	☒ Severe	☒ Likely	*{Date} {Incident_Time}* For west Nile fever, the Agricultural Emergency or aquatic Animal Health, you should expect to *{Recommended actions and extended instructions}*. The Agricultural Emergency remains in effect until further notice. This message will be updated in *{Message_Duration}*, or sooner if needed. For more information, check *{www.Official_Web_Site.gov}*, or tune to local news media. Please do not call *{9_1_1}*, except for a serious emergency.	5
OET-505	OET-061	animal disease	health issue	Health	RPQ	☒ Expected	☒ Severe	☒ Likely	*{Date} {Incident_Time}* For rinderpest, the Agricultural Emergency or aquatic Animal Health, you should expect to *{Recommended actions and extended instructions}*. The Agricultural Emergency remains in effect until further notice. This message will be updated in *{Message_Duration}*, or sooner if needed. For more information, check *{www.Official_Web_Site.gov}*, or tune to local news media. Please do not call *{9_1_1}*, except for a serious emergency.	6
OET-506	OET-061	animal disease	health issue	Health	SVQ	☒ Expected	☒ Severe	☒ Likely	*{Date} {Incident_Time}* For shrimp disease virus, the Agricultural Emergency or aquatic Animal Health, you should expect to *{Recommended actions and extended instructions}*. The Agricultural Emergency remains in effect until further notice. This message will be updated in *{Message_Duration}*, or sooner if needed. For more information, check *{www.Official_Web_Site.gov}*, or tune to local news media. Please do not call *{9_1_1}*, except for a serious emergency.	6
OET-507	OET-061	animal disease	health issue	Health	SBQ	☒ Expected	☒ Severe	☒ Likely	*{Date} {Incident_Time}* For shrimp disease bacterial, the Agricultural Emergency or aquatic Animal Health, you should expect to *{Recommended actions and extended instructions}*. The Agricultural Emergency remains in effect until further notice. This message will be updated in *{Message_Duration}*, or sooner if needed. For more information, check *{www.Official_Web_Site.gov}*, or tune to local news media. Please do not call *{9_1_1}*, except for a serious emergency.	6

OET-508	OET-061	animal disease	health issue	Health	OBQ	☒ Expected	☒ Severe	☒ Likely	*{Date} {Incident_Time}* For oyster disease bacterial, the Agricultural Emergency or aquatic Animal Health, you should expect to *[Recommended actions and extended instructions]*. The Agricultural Emergency remains in effect until further notice. This message will be updated in *{Message_Duration}*, or sooner if needed. For more information, check *{www.Official_Web_Site.gov}*, or tune to local news media. Please do not call *{9_1_1}*, except for a serious emergency.			6
OET-509	OET-097	contagious disease	health hazard	Health	TYX	☒ Expected	☒ Extreme	☒ Likely	*{Date} {Incident_Time}* For typhus, the contagious disease you should expect to *[Recommended actions and extended instructions]*. The warning remains in effect until further notice. This message will be updated in *{Message_Duration}*, or sooner if needed. For more information, check *{www.Official_Web_Site.gov}*, or tune to local news media. Please call *{9_1_1}* for a serious emergency. The use of masks and other personal protective equipment may be preferred.			4
OET-510	OET-097	contagious disease	health hazard	Health	DPC	☒ Expected	☒ Extreme	☒ Likely	*{Date} {Incident_Time}* For diptheria, the contagious disease you should expect to *[Recommended actions and extended instructions]*. The warning remains in effect until further notice. This message will be updated in *{Message_Duration}*, or sooner if needed. For more information, check *{www.Official_Web_Site.gov}*, or tune to local news media. Please call *{9_1_1}* for a serious emergency. The use of masks and other personal protective equipment may be preferred.			4
OET-511	OET-097	disease: communicable	health issue	Health	CVF	☒ Expected	☒ Severe	☒ Likely	*{Date} {Incident_Time}* For cocci valley fever, the infectious disease, you should seek diagnosis and a prescription is likely to be an antifungal for the two fungi infections.			6
OET-512	OET-097	contagious disease	health hazard	Health	HPV	☒ Expected	☒ Severe	☒ Likely	*{Date} {Incident_Time}* For Human Papilloma Virus, an STD, you should get a vaccine.	Also, STDs may cause blindness and fatalities in infants		7
OET-513	OET-097	contagious disease	health hazard	Health	RUV	☒ Expected	☒ Severe	☒ Likely	rubella "German measles", the			6
OET-514	OET-097	animal disease	health issue	Health	JEV	☒ Expected	☒ Severe	☒ Likely	mosquito carried virus, a vaccine			7
OET-515	OET-097	contagious disease	health hazard	Health	MUV	☒ Expected	☒ Severe	☒ Likely	mumps the contagious virus you			6
OET-516	OET-097	contagious disease	health hazard	Health	MNV	☒ Expected	☒ Severe	☒ Likely	mononucleosis "mono" the			7
OET-517	OET-097	contagious disease	health hazard	Health	SCV	☒ Expected	☒ Severe	☒ Likely	shingles (adults) and chickenpox			7
OET-518	OET-097	animal disease	health issue	Health	WEV	☒ Expected	☒ Severe	☒ Likely	Western (Venezuelan)			6
		MITRE				☒ Expected	☒ Severe	☒ Likely	Following is from CISA and MITRE		Following is from CISA and MITRE . .	
OET-520	OET-069	cyber crime	criminal activity	Safety, Security	CAY	☒ Expected	☒ Severe	☒ Likely	*{Date} {Incident_Time}* Misconfiguration of software and hardware. *{Description of problem and action}. {FileName} {FileType} {FileContent}.*			4
OET-521	OET-069	electronic infrastructure issue	infrastructure issue	Infrastructure	CBY	☒ Expected	☒ Severe	☒ Likely	*{Date} {Incident_Time}* Non-conformity and Interoperability. *{Description of problem and action}. {FileName} {FileType} {FileContent}.*			5
OET-522	OET-050	cyber crime	criminal activity	Safety, Security	CCY	☒ Expected	☒ Severe	☒ Likely	*{Date} {Incident_Time}* Malware. *{Description of problem and action}. {FileName} {FileType} {FileContent}.*			4
OET-523	OET-050	cyber crime	criminal activity	Safety, Security	CDY	☒ Expected	☒ Severe	☒ Likely	*{Date} {Incident_Time}* Data breach. *{Description of problem and action}. {FileName} {FileType} {FileContent}.*			5
OET-524	OET-050	cyber crime	criminal activity	Safety, Security	CEY	☒ Expected	☒ Severe	☒ Likely	*{Date} {Incident_Time}* Data security-related hazards. *{Description of problem and action}. {FileName} {FileType} {FileContent}.*			4
OET-525	OET-050	cyber crime	criminal activity	Safety, Security	CFY	☒ Expected	☒ Severe	☒ Likely	*{Date} {Incident_Time}* Disrupt. *{Description of problem and action}. {FileName} {FileType} {FileContent}.*			4
OET-526	OET-050	electronic infrastructure issue	infrastructure issue	Infrastructure	CGY	☒ Expected	☒ Severe	☒ Likely	*{Date} {Incident_Time}* Outage. *{Description of problem and action}*			5

OET-527	OET-050	cyber crime	criminal activity	Safety, Security	CHY	☒ Expected	☒ Severe	☒ Likely	*{Date} {Incident_Time}* PII (Personally Identifiable Information) breach. *(Description of problem and action). {FileName} {FileType} {FileContent}*			4
OET-528	OET-050	cyber crime	criminal activity	Safety, Security	CIY	☒ Expected	☒ Severe	☒ Likely	*{Date} {Incident_Time}* Internet of Things (IoT)-related hazards. *(Description of problem and action). {FileName} {FileType} {FileContent}*			4
OET-529	OET-050	cyber crime	criminal activity	Safety, Security	CJY	☒ Expected	☒ Severe	☒ Likely	*{Date} {Incident_Time}* Privacy and data security for citizens - supporting human mental health. *(Description of problem and action). {FileName} {FileType} {FileContent}*			4
OET-530	OET-050	cyber crime	criminal activity	Safety, Security	CKY	☒ Expected	☒ Severe	☒ Likely	*{Date} {Incident_Time}* AI (Artificial Intelligence/Machine Learning) versions of above 10 and more. *(Description of problem and action). {FileName} {FileType} {FileContent}*			3
OET-531		CCR	Compromised Credentials	system or user account	CCR				Compromised Credentials, system or user account			4
OET-532		CWD	Web attacks	Drive-by downloads	CWD				Web attacks, Drive-by downloads			4
OET-533		CWS	Web attacks	Cross-site scripting	CWS				Web attacks, Cross-site scripting			4
OET-534		CRU	Removable media	e.g. USB drives	CRU				Removable media, e.g. USB drives			4
OET-535		CBE	email attacks	Business email compromise	CBE				email attacks, Business email compromise			4
OET-536		CBP	email attacks	Phishing/ spear phishing	CBP				email attacks, Phishing/ spear phishing			4
OET-537		CLQ	Loss of equipment	laptops without encrypted hard drive	CLQ				Loss of equipment, laptops without encrypted hard drive			4
OET-537		CMQ	Loss of equipment	mobiles without encryption of sensitive data	CMQ				Loss of equipment, mobiles without encryption of sensitive data			4
OET-537		COQ	Loss of equipment	other	COQ				Loss of equipment, other			4
OET-600	HWM		WED Warning Elderly & Disabled	Health Warning contagious								
OET-600	HAM		WED Warning Elderly & Disabled	Health Advisory communicable								
OET-996	DEI	inclusivity	unkind activity	Safety, Security	DEI	☒ Past	☒ Moderate	☒ Possible	reasons vary greatly, but as		reasons vary greatly, but as	9
OET-997	EAS	& other	education	Safety, Security	EAS	☒ Past	☒ Moderate	☒ Observed	other			5
OET-998	ADV	RESERVED Broadcast Only	selected area									0
OET-999	ADX	RESERVED Broadcast Only	synchronization with cable									0
					WWC	☒ Expected	☒ Severe	☒ Observed	*{Date} {Incident_Time} {Elderly or disable persons hazard*	*(Instructions)*		7
					WWA	☒ Expected	☒ Moderate	☒ Observed	*{Date} {Incident_Time} {Elderly or disable persons hazard*	*(Instructions)*		7

Reasons for automation priority;

1) With Satellite Digital Audio Radio (SDARS, e.g. SiriusXM) a nationwide distribution of alerts is being made. This means that a queueing system with prioritization would become needed during large disasters.

2) As detaied below, there needs to be a basis for a CAP or EAS+ message processor to be interoperable with the program playout automation system. This would best be related to the Event Terms.

3) The public would like to be able to have some control over the messages they are receiving. This is arranged like a volume control 1 to 9, with 0 being special cases like Schoo Closing which can be lengthy.The default setting at factory reset would be 5.

The priority number 1 to 9 plus 0 equivalent to 10 is in a volume control order. I.e. the most important is 1, with 9 and 0 (=10) being least. This is important for interaction between an Encoder/Decoder and an Automation System used in all TV and most radio stations. "None" is not available. Consumer receivers MAY use this to provide users the ability of an "Alerting Level Control" with a default level of 5.

12) For best implementation, EAS+ encoder/decoders SHOULD be automation communicable devices via standard protocols such as VDCP. Priority 1 SHALL be immediately transmitted, priority 2 and 3 within 8 minutes, priority 4 and 5 within 16 minutes, priority 6 and 7 within 24 minutes and all others within 30 minutes. If the traffic does not permit this, then SDARS and DBS nationwide systems SHALL be permitted to operate as priority queue best effort. As the data transmission rate is faster in this mode, practical results SHALL be obtained before changes are made. This is inadequate for the cable/telco implementation. The most promising solution to this is to use is to use the Event Information Table (EIT) in the Program and System Information Protocol (PSIP). This is defined by ATSC. The message format is not currently defined, but MAY be single entry, or multiple flexible. Essentially, the originator would include in the PSIP stream opportunities for EAS signal insertion every 8 minutes maximum. If no PSIP is present or a timeout occurs, the encoder/decoder will insert the EAS message unless it is priority 1, immediate. If there is more than one message of priority 2, both will be inserted at the next opportunity. If one is priority 2

and more are lower priority, then the lower priority ones SHALL await the next opportunity unless their timeout is Also, reached and an override SHALL be made. This data will connect through to the SCTE J-STD-042-2002 data, which is more complex in the MPEG splicer or direct multichannel IRD implementations. Whether priority 1 SHALL override program or be by receiver override depends on the situation e.g. whether the program is broadcast only or has a headend for some of the audience. Such PSIP data or the equivalent MAY be used in a receiver to schedule the presentation of a message, provided other criteria are met.

10) Priorities 1 and 2 SHALL override EAS-DND (Do Not Disturb) settings in consumer devices. Priorities of 2 and lower (i.e. number higher) SHALL override all higher messages, which SHALL be stored in a buffer and retransmitted when the priority queue permits. An incomplete message will Therefore, be accepted on re-reception. Also, messages with known errors will be accepted on re-reception. The first instance MAY be via the IPAWS path and the second instance MAY be via the digital daisy mesh path. Making the urgency as immediate should not modify the usage of priorities in consumer receivers for the purpose of user selectivity feature.

11) Priority 0 consider as priority 10, messages SHALL NOT be transmitted to SDARS or DBS. Neither SHALL PDW nor PDE be transmitted. The volume of traffic is likely to become excessive. Making the urgency of priority 0 messages as immediate shall not modify the use in DBS or SDARS message selection or a consumer receiver user selectivity feature.

12) For best implementation, EAS+ encoder/decoders SHOULD be automation communicable devices via standard protocols such as VDCP. Priority 1 SHALL be immediately transmitted, priority 2 and 3 within 7 minutes, priority 4 and 5 within 14 minutes, priority 6 and 7 within 21 minutes and all others within 28 minutes. If the traffic does not permit this, then SDARS and DBS nationwide systems SHALL be permitted to operate as priority queue best effort. As the data transmission rate is faster in this mode, practical results SHALL be obtained before changes are made. This is inadequate for the cable/telco implementation. The most promising solution to this is to use is to use the Event Information Table (EIT) in the Program and System Information Protocol (PSIP). This is defined by ATSC. The message format is not currently defined, but MAY be single entry, or multiple flexible. Essentially, the originator would include in the PSIP stream opportunities for EAS signal insertion every 8 minutes maximum. If no PSIP is present or a timeout occurs, the encoder/decoder will insert the EAS message unless it is priority 1,

https://www.swpc.noaa.gov/noaa-scales-explanation

Scale	Description	Effect	Physical measure (Flux level of >= 10 MeV particles)	Average Frequency (1 cycle = 11 years)
S 5	Extreme	**Biological:** Unavoidable high radiation hazard to astronauts on EVA (extra-vehicular activity); passengers and crew in high-flying aircraft at high latitudes may be exposed to radiation	105	Fewer than 1 per cycle

Units assigned NY City	1st Alarm fire / Box Alarm	1st Alarm fire/ "All Hands" Box Alarm
Engine Companies	3 Engine Companies	4 Engine Companies
Ladder Companies	2 Ladder Companies	3 Ladder Companies (operating as Firefighter assist and search team (FAST)units)
Battalion Chief	1 Battalion Chief	2 Battalion Chiefs (one as a Firefighter Assist and Search Team (FAST) unit)

		Satellite operations: Satellites may be rendered useless, memory impacts can cause loss of control, may cause serious noise in image data, star-trackers may be unable to locate sources; permanent damage to solar panels				Squad Companies		1 Squad Company
		Other systems: Complete blackout of HF (high frequency) communications possible through the polar regions, and position errors make navigation operations				**Rescue Companies**		1 Rescue Company

S 4	Severe	**Biological:** Unavoidable radiation hazard to astronauts on EVA; passengers and crew in high-flying aircraft at high latitudes may be exposed to radiation **Satellite operations:** May experience memory device problems and noise on imaging systems; star-tracker problems may cause orientation problems, and solar panel efficiency can be	104	3 per cycle	**Division Chief**		1 Division Chief
					Deputy Chief	Continued below	

		Other systems: Blackout of HF radio communications through the polar regions and increased navigation errors over several days are likely				**Field Communications Battalion Chief**		
S 3	**Strong**	**Biological:** Radiation hazard avoidance recommended for astronauts on EVA; passengers and crew in high-flying aircraft at high latitudes may be exposed to	103	10 per cycle		**Communications Unit**		
		Satellite operations: Single-event upsets, noise in imaging systems, and slight reduction of efficiency in solar panel are				**Mask Service Unit**		

		Other systems: Degraded HF radio propagation through the polar regions and navigation position errors		
S 2	**Moderate**	**Biological:** Passengers and crew in high-flying aircraft at high latitudes may be exposed to elevated radiation **Satellite operations:** Infrequent single-event upsets possible. **Other systems:** Small effects on HF propagation through the polar regions and navigation at polar cap locations possibly	102	25 per cycle

Air Recon Chief (on Brooklyn Box)		
Mobile Command Unit		
Planning Section Chief		

Before an event **During an event**

S 1	**Minor**	**Biological:** None.	10	50 per cycle

Be informed about potential hazards, from Move away from the threat — don't tap

Satellite operations: None.

Talk to people who have experienced the

Escape vertically by moving up stairs or e

		Other systems: Minor impacts on HF radio in the polar regions.			Move areas of high occupancy, such as	Identify and relocate to interior, ideally u



Opendownhilldoors

andwindowsto

let

Scale	Description	Effect	Physical measure	
				(1 cycle = 11 years)

After an event

G 5	**Extreme**	**Power systems:** Widespread voltage control problems and protective system problems can occur, some grid systems may experience complete collapse or blackouts. Transformers may experience damage. **Spacecraft operations:** May experience extensive surface charging, problems with orientation, uplink/downlink and tracking satellites.	Kp = 9	4 per cycle (4 days per cycle)

caught in landslide debris, continue

		Other systems: Pipeline currents can reach hundreds of amps, HF (high frequency) radio propagation may be impossible in many areas for one to two days, satellite navigation may be degraded for days, low-frequency radio navigation can be out for hours, and aurora has been seen as low as Florida		
G 4	**Severe**	**Power systems:** Possible widespread voltage control problems and some protective systems will mistakenly trip out key assets from the grid	Kp = 8, including a 9-	100 per cycle

		Spacecraft operations: May experience surface charging and tracking problems, corrections may be needed for orientation problems. **Other systems:** Induced pipeline currents affect preventive measures, HF radio propagation sporadic, satellite navigation degraded for hours, low-frequency radio navigation disrupted, and aurora has been seen as low as Alabama and northern California (typically 45° geomagnetic lat.).		(60 days per cycle)

G 3	**Strong**	**Power systems:** Voltage corrections may be required, false alarms triggered on some protection devices **Spacecraft operations:** Surface charging may occur on satellite components, drag may increase on low-Earth-orbit satellites, and corrections may be needed for orientation problems.	Kp = 7	200 per cycle (130 days per cycle)

		Other systems: Intermittent satellite navigation and low-frequency radio navigation problems may occur, HF radio may be intermittent, and aurora has been seen as low as Illinois and Oregon (typically 50° geomagnetic lat.).		
G 2	**Moderate**	**Power systems:** High-latitude power systems may experience voltage alarms, long-duration storms may cause transformer damage.	Kp = 6	600 per cycle

		Spacecraft operations: Corrective actions to orientation may be required by ground control; possible changes in drag affect orbit predictions. **Other systems:** HF radio propagation can fade at higher latitudes, and aurora has been seen as low as New York and Idaho (typically 55° geomagnetic lat.).		(360 days per cycle)
G 1	**Minor**	**Power systems:** Weak power grid fluctuations can occur. **Spacecraft operations:** Minor impact on satellite operations possible.	Kp = 5	1700 per cycle (900 days per cycle

		Other systems: Migratory animals are affected at this and higher levels; aurora is commonly visible at high latitudes (northern Michigan and Maine).		
Scale	**Description**	**Effect**	**Physical measure**	**Average Frequency (1 cycle = 11 years)**
		Radio: Complete HF (high frequency) radio blackout on the entire sunlit side of the Earth lasting for a number of hours. This results in no HF radio contact with mariners and en route aviators	X20	

R 5	**Extreme**	**HF Radio:** Complete HF (high frequency) radio blackout on the entire sunlit side of the Earth lasting for a number of hours. This results in no HF radio contact with mariners and en route	X20	Less than 1 per cycle

		Navigation: Low-frequency navigation signals used by maritime and general aviation systems experience outages on the sunlit side of the Earth for many hours, causing loss in positioning. Increased satellite navigation errors in positioning for several	(2 x 10^{-3})	
R 4	**Severe**	**HF Radio:** HF radio communication blackout on most of the sunlit side of Earth for one to two hours. HF radio contact lost	X10	8 per cycle

		Navigation: Outages of low-frequency navigation signals cause increased error in positioning for one to two hours. Minor disruptions of satellite navigation possible on the sunlit	(10^{-3})	(8 days per cycle)
R 3	**Strong**	**HF Radio:** Wide area blackout of HF radio communication, loss of radio contact for about an hour on sunlit side of Earth	X1	175 per cycle
		Navigation: Low-frequency navigation signals degraded for about an hour.	(10^{-4})	(140 days per cycle)

R 2	**Moderate**	**HF Radio:** Limited blackout of HF radio communication on sunlit side, loss of radio contact for tens of **Navigation:** Degradation of low-frequency navigation signals for tens of	M5 (5×10^{-5})	350 per cycle (300 days per cycle)
R 1	**Minor**	**HF Radio:** Weak or minor degradation of HF radio communication on sunlit side, occasional loss of radio **Navigation:** Low-frequency navigation signals degraded for brief intervals	M1 (10^{-5})	2000 per cycle (950 days per cycle)

VEI	Ejecta volume (bulk)	Classification	Description	Plume	Frequency	Tropospheric injection	Stratospheric injection[2]	
		Examples						
0	$< 10^4$ m^3	Hawaiian	Effusive	< 100 m	continuous	negligible	none	
		Hoodoo Mountain (c. 7050 BC),[3] Erebus (1963), Kīlauea (1977), Socorro Island (1993), Mawson Peak (2006), Dallol (2011), Piton de la Fournaise (2017)						

1	> 10^4 m^3	Hawaiian / Strombolian	Gentle	100 m – 1 km	daily	minor	none	
		Stromboli (since Roman times), Nyiragongo (2002), Raoul Island (2006)						
2	> 10^6 m^3	Stromboliean / Vulcanian	Explosive	1–5 km	every two weeks	moderate	none	
		Unzen (1792), Cumbre Vieja (1949, 1971), Galeras (1993), Sinabung (2010), Whakaari (2019)						
3	> 10^7 m^3	Vulcanian - / Peléan / Sub-Plinian	Catastrophic	3–15 km	3 months	substantial	possible	
		Lassen Peak (1915), Nevado del Ruiz (1985), Soufrière Hills (1995), Ontake (2014), Volcán de Fuego (2018), Anak Krakatoa (2018), Cumbre Vieja (2021)						
4	> 0.1 km^3	Peléan / Plinian/Sub-Plinian	Cataclysmic	> 10 km (Plinian or sub-Plinian)	18 months	substantial	definite	
		Taal (1749, 2020), Laki (1783), Kīlauea (1790), Mayon (1814), Pelée (1902), Colima (1913), Sakurajima (1914), Katla (1918), Galunggung (1982), Kasatochi (2008), Sarychev Peak (2009), Eyjafjallajökull (2010), Mount Merapi (2010), Nabro (2011),Tolbachik (2012), Kelud (2014), Calbuco (2015), Volcán Wolf (2015), Ulawun (2019), La Soufrière (2021)						
5	> 1 km^3	Peléan / Plinian	Paroxysmic	> 10 km (Plinian)	12 years	substantial	significant	
		Mount Vesuvius (79), Mount Fuji (1707), Mount Tarawera (1886), Agung (1963), Mount St. Helens (1980), El Chichón (1982), Hudson (1991), Puyehue (2011)						
6	> 10 km^3	Plinian / Ultra-Plinian	Colossal	> 20 km	50–100 yrs	substantial	substantial	
		Laacher See (c. 10,950 BC), Nevado de Toluca (8550 BC), Veniaminof (c. 1750 BC), Lake Ilopango (450), Ceboruco (930), Quilotoa (1280), Bárðarbunga (1477), Huaynaputina (1600), Krakatoa (1883), Santa Maria (1902), Novarupta (1912), Mount Pinatubo (1991)						
7	> 100 km^3	Ultra-Plinian	Super-colossal	> 20 km	500–1000 yrs	substantial	substantial	
		Mesa Falls Tuff (1.3 Mio. BC), Valles Caldera (1.264 Mio. BC), Phlegraean Fields (37,000 BC), Aira Caldera (22,000 BC), Kurile Lake (c. 6460 BC) Mount Mazama (c. 5700 BC), Kikai Caldera (4300 BC), Cerro Blanco (c. 2300 BC), Santorini (c. 1620 BC), Taupō (180), Paektu (946), Samalas (1257), Mount Tambora (1815)						
8	> 1000 km^3	Ultra-Plinian	Mega-colossal	> 20 km	> 50,000 yrs[4][5]	vast	vast	
		Wah Wah Springs (30 Mio. BC), La Garita (26.3 Mio. BC), Ōdai Caldera (13.7 Mio. BC), Cerro Galán (2.2 Mio. BC), Huckleberry Ridge Tuff (2.1 Mio. BC), Yellowstone (630,000 BC), Whakamaru (in TVZ) (254,000 BC),[6] Toba (74,000 BC), Taupō (26,500 BC)						

2nd Alarm fire	3rd Alarm fire	4th Alarm fire	5th Alarm fire						
8 Engine Companies	12 Engine Companies	16 Engine Companies	21 Engine Companies	**RAC Unit**	Continued Above		1 RAC Unit	1 RAC Unit	1 RAC Unit
5 Ladder Companies	7 Ladder Companies	9 Ladder Companies	11 Ladder Companies	**Satellite**			1 Satellite	1 Satellite	1 Satellite
5 Battalion Chiefs	6 Battalion Chiefs	6 Battalion Chiefs	6 Battalion Chiefs	**Safety Battalion Chief**			1 Safety Battalion Chief	1 Safety Battalion Chief	1 Safety Battalion Chief

1 Squad Company	1 Squad Company	1 Squad Company	1 Squad Company	**SOC Battalion Chief**			1 SOC Battalion Chief	1 SOC Battalion Chief	1 SOC Battalion Chief
1 Rescue Company	1 Rescue Company	1 Rescue Company	1 Rescue Company	**Tactical Support Unit**			1 Tactical Support Unit	1 Tactical Support Unit	1 Tactical Support Unit

1 Division Chief	1 Division Chief	1 Division Chief	1 Division Chief						
1 Deputy Chief	1 Deputy Chief	1 Deputy Chief	1 Deputy Chief	**Field Communications Unit**			1 Field Communications Unit	1 Field Communications Unit	1 Field Communications Unit

1 Field Communications Battalion Chief	1 Field Communications Battalion Chief	1 Field Communications Battalion Chief	1 Field Communications Battalion Chief
1 Communications Unit	1 Communications Unit	1 Communications Unit	1 Communications Unit
	1 Mask Service Unit	1 Mask Service Unit	1 Mask Service Unit

	1 Air Recon Chief	1 Air Recon Chief	1 Air Recon Chief
		1 Mobile Command Unit	1 Mobile Command Unit
		1 Planning Section Chief	1 Planning Section Chief
Air Quality Index (AQI) Values	**Levels of Health Concern**	**Description**	

0 to 50	Good	The AQI value for your community is between 0 and 50. Air quality is satisfactory and poses little or no health risk

51 to 100	Moderate	The AQI is between 51 and 100. Air quality is acceptable; however, pollution in this range may pose a moderate health concern for a very small

101 to 150	Unhealthy for Sensitive Groups	When AQI values are between 101 and 150, members of sensitive groups may experience health effects, but the general public is unlikely to be affected

151 to 200	Unhealthy	Everyone may begin to experience health effects when AQI values are between 151 and 200. Members of sensitive groups may experience more
201 to 300	Very Unhealthy	AQI values between 201 and 300 trigger a health alert, meaning everyone may experience more serious health

301 to 500	Hazardous	AQI values over 300 trigger health warnings of emergency conditions. The entire population is even more likely to be affected by serious health effects.

Arbitrary Sorting	CET Cap Event Term
401	
402	Please email recommended amendments using RED text preceeding the original text in each cell t
403	
404	File format
405	File format
406	File format
407	File format
408	File format

409 File format

410 File format

411 File format

412 File format

413 File format

414 File format

415 File format

416 File format

417 File format

418 File format

419 File format

420 File format

421 File format

422 File format

423 File format

424 File format

425 File format

426 File format

427 File format

428 File format

429 File format

430 File format

431 File format

432 File format

433 File format

434 File format

435 File format

436 File format

437 File format

438 File format

439 File format

440 File format

441 File format

442 File format

443 File format

444 File format

445 File format

446 File format

447 File format

448 File format

449 File format

450 File format

A

Remarks

B

Sometimes "Statement" items are deleted. While these may not be as important to Emergency Managers, the item provides a lower priority if desired. Also it is helpful as a source of "Press Release" information for the news operations, which is of value to them.

C

The priority number 1 to 9 plus 0 equivalent to 10 is in a volume control order. I.e. the most important is 1, with 9 and 0 (=10) being least. This is important for interaction between an Encoder/Decoder and an Automation System used in all TV and most radio stations. "None" is not available. Consumer receivers MAY use this to provide users the ability of an "Alerting Level Control" with a default level of 5.

D

"Unknown" items are removed as these are relevant only to EAS receivers which do not have the latest software with the latest version of the Terms List.

E

The words "hazard" and "threat" being now included, these shall be added to the translations, which are not included here.

F

A "volunteer", Franklin Explorer is now available and shall be used to do an additional round of translation checking to make an iteration of improvement.

G Native speakers of languages do differ in their translations, so some sort of averaging is appropriate. Translations of some languages simply use the phonetic equivalent in their alphabet of English (or other language) when an equivalent native word is also appropriate. There is variation by region also, e.g. French Canadian is legally prohibited from changing to current metro French. An international version is preferred here.

H The remaining National languages not translated are Bhutanese, Faroese, Guarani (Paraguay), Tok Pisin (Papua New Guinea) and the Native American Nations of the U.S. who have broadcasting in their language. Assistance in this would be appreciated, though not financially at present. Other languages in other nations (e.g. India) are currently considered the responsibility of those nations adopting CAP. Haitian Kreyol is to be added after the Franlin Explorer languages checking is completed.

I

"Public Health" items are moved to "health hazard"

J

Override or Digital Default refers to whether the code is provided the ability to override program content, or to be transmitted as separate audio and video with the selected/deselected receivers having the ability to opt out of the former or opt in for the latter.

K

A number of terms originate from older standards, mostly from TSOs (Tactical Situation Objects) and IEEE 1512. More information is in note 33 below (if notes included).

L non-weather issues. WMO acid rain and sulfur rain terms under this contamination item. Smog is a type of hazy. WMO Black Carbon is unclear as to whether this needs distinguishing from Ashfall or Toxic Plume. The WMO terms Annual Flood, Estuarine flood, Flooding, Fluvial (riverine) Flood, Ice and debris jammed flood, Single and Multiple Event Flood, Seasonal Flood, Snowmelt Flood are all rain or melting snow originated so are all Flood for Emergency Alerting Terms List purposes. Wet spell is a rain or flood question. Radio blackout is a Radio Transmitter item unless e.g. Geomagnetic Storm is affecting reception. Geomagnetic storm, Ionospheric storm, Solar energetic particles are all Space Weather. New Zealand Term Beach Tsunami is categorized as Tsunami with an arrival time of either one hour or less, or more than one hour. If calculated, the tsunami height and anticipated inundation map would be helpful information, and a basis for determining a Land Threat Tsunami. Aviation Tier 1 Lightning or Thunder are under Severe Weather or Thunderstorm.

Notes: The alerting cycle MAY start with a Statement, then MAY be followed with an Advisory or a Watch, then MAY follow a Warning (for general alert) or Emergency (for particular alert). The conclusion MAY be a Statement. The different types MAY have differerent priorities for broadcast automation. The consumer receiver MAY have a "volume control" on the alerting with the lowest being "1" and always on, and the highest being "9" and the most on with ten being "0" which the user may be selective for varying purposes. School Weather Closing messages for example may be lengthy and those without chidren attending, or not school staff, MAY be able to deselect in favor of normal program content.

South Asia has a number of languages that are shared. India has 21 official languages. Discussion centering on India would be relevant to deciding which languages other than English are used for alerting. While Devanagari is the basis of ISCII computer alphabet, it is not a nationwide alphabet. So no decision is made at this time as to the translation of terms.

The ISO format for displaying values is illustrated as "-7 654 321.987 6 km/h" where the spaces within the number are SHOULD be no-break En space(s) {HTML   NNBSP or &#81099} OR no-break Em space(s) {HTML   or &0160}, and the space between the last digit or decimal point SHOULD be a no-break Em space or two no-break En spaces. Such spaces are not string delimiters. A comma is not used as that is a string delimiter. A + sign may precede the value. The decimal numbers are in triples and the hexadecimal numbers are in quads. A hexadecimal number MAY be preceeded by a 0x. A binary number SHALL only be in quads. An E MAY be included where it is followed by a decimal exponenet. The units at the end SHALL be ISO scientific as in the following table, with a few additions. So the whole value is a single string. In Word, the nobreak Em space is entered as CTRL-SHFT-SPACE. Currently Excel and Opencalc do not support this format for input, display or printing with or without the units part, so a regular space is used after the last digit here. eXtended aSCII provides for such characters.

Name
radian
steradian
hertz
newton
pascal
joule
watt
coulomb = 6.24150934(14)∯×10^{18}

volt
farad
ohm
siemens
weber
tesla
henry
degree Celsius
lumen
lux
becquerel
katal
bits
bytes
Erlang

kiloyard

Multiples

Fractions

0) WEA is assigned as follows: P for Presidential or EAN, C for Child abduction or CAE, others that are not assigned would apply to life threatening situations, but are not currently assigned. Currently there is no provision for checking if a WEA message applies to an EAS or AEA alert that has already been received and is therefore redundant, carrying less information.

1) NWR denotes NOAA Weather Radio

2) NWS denotes National Weather Service

3) SAME denotes EAS compatible weather alert equipment.

4) Older EAS Decoders and SAME Weather Alert Receivers MAY NOT recognize EAS/SAME codes listed as "Effective June 30, 2004" unless they were manufactured or updated after mid-2002

5) The term City/County/Borough activation has been replaced by (reserved local code). This is to enable such local messages to be sent through local SMS, Emergency Telephone Notification or Reverse-911 systems locally used without using this state and national system. Sometimes such activations are somewhat politically motivated so this code is reserved.

6) The descriptions Lahar and Cyclone are added.

7) This Table is fundamentally maintained by the FCC, and the W, I, A, E, S last letter format is used with the only exceptions already included above, or by addition for compatibility with other standards.

8) Any codes not listed SHALL be passed, and a default priority of 9 assigned.

9) Codes of lower priorities MAY Also, be allowed to override EAS-DND settings.

10) Priorities 1 and 2 SHALL override EAS-DND (Do Not Disturb) settings in consumer devices. Priorities of 2 and lower (i.e. number higher) SHALL override all higher messages, which SHALL be stored in a buffer and retransmitted when the priority queue permits. An incomplete message will Therefore, be accepted on re-reception. Also, messages with known errors will be accepted on re-reception. The first instance MAY be via the IPAWS path and the second instance MAY be via the digital daisy mesh path. Making the urgency as immediate should not modify the usage of priorities in consumer receivers for the purpose of user selectivity feature.

11) Priority 0 consider as priority 10, messages SHALL NOT be transmitted to SDARS or DBS. Neither SHALL PDW nor PDE be transmitted. The volume of traffic is likely to become excessive. Making the urgency of priority 0 messages as immediate shall not modify the use in DBS or SDARS message selection or a consumer receiver user selectivity feature.

12) For best implementation, EAS+ encoder/decoders SHOULD be automation communicable devices via standard protocols such as VDCP. Priority 1 SHALL be immediately transmitted, priority 2 and 3 within 7 minutes, priority 4 and 5 within 14 minutes, priority 6 and 7 within 21 minutes and all others within 28 minutes. If the traffic does not permit this, then SDARS and DBS nationwide systems SHALL be permitted to operate as priority queue best effort. As the data transmission rate is faster in this mode, practical results SHALL be obtained before changes are made. This is inadequate for the cable/telco implementation. The most promising solution to this is to use is to use the Event Information Table (EIT) in the Program and System Information Protocol (PSIP). This is defined by ATSC. The message format is not currently defined, but MAY be single entry, or multiple flexible. Essentially, the originator would include in the PSIP stream opportunities for EAS signal insertion every 8 minutes maximum. If no PSIP is present or a timeout occurs, the encoder/decoder will insert the EAS message unless it is priority 1, immediate. If there is more than one message of priority 2, both will be inserted at the next opportunity. If one is priority 2 and more are lower priority, then the lower priority ones SHALL await the next opportunity unless their timeout is Also, reached and an override SHALL be made. This data will connect through to the SCTE J-STD-042-2002 data, which is more complex in the MPEG splicer or direct multichannel IRD implementations. Whether priority 1 SHALL override program or be by receiver override depends on the situation e.g. whether the program is broadcast only or has a headend for some of the audience. Such PSIP data or the equivalent MAY be used in a receiver to schedule the presentation of a message, provided other criteria are met.

13) EAS tests can be used to cover engineering changes that would impact air in the chain before the EAS insertion equipment. This is a problem for the cable and receiver selected message configuration, but amendments to accommodate this possibility can be considered.

14) The RWW code is the same message as the RWT, but is OPTIONAL and it MAY be used to send something to the audience when the air chain is being rewired or equipment swapped, etc. This could be transmitted to headends or DBS by another event code in PSIP.

15) The FAS and FAW First Responders codes are for a redundant notification method if the primary method is unavailable. The IHS MAY be similarly used, or as messages directed to highway motorists.

16) Encoder/decoders that do not have an active automation interface SHALL operate in the immediate override mode. The times above do not apply. This is likely to be upgraded EAS Encoder/decoders, which are analog, and are analog radio or TV at the periphery of the daisy chain.

17) EAS+ compatible receivers or EAS+ compliant receivers via a configuration selection (default being on) SHOULD play the audio of the priority one code names before the audio. By default, this SHALL be in English, and other languages MAY follow by manufacturer choice. As Tornado, Tsunami and Lahar are multilingual words, the other English words MAY become accepted likewise.

18) ROS, Return OK Statement is applicable after AVW, EVI, ERW, FFW, NUW, NUn, RHW, SBW, TOR, and TSW. The duration in CAP is not used to trigger this message.

19) Rescue Required Emergency and Rescue Required Statement are to be sent to First Responders category only on HD radio and digital TV. Not for transmission on SDARS and DBS. Also, note that a polygon MAY be specified with one point only. This can be a position from an EPIRB or E911 Phase 2 position indication. As rescues MAY be in remote locations, the First Responders radio system MAY NOT function there, but digital broadcast signals MAY be receivable. Skiers and climbers MAY have an EPIRB (Emergency Position Indicating Radio Beacon) activated.

20) LEW, Law Enforcement Warning, MAY be a message directed to homeowners only for example, and this is not a category that in the near future is expected to be practicable for people to configure in their consumer electronics. In such circumstances, where the priority is not So, high or it is used to aid apprehension of criminals, the distribution via other technologies such as ETN (formerly Reverse-911) where a database MAY be available that can be used in selecting appropriate phone numbers is RECOMMENDED. Alternatively, Law Enforcement Watch, LEA, MAY be used on private mode to the public or other selected category. LEE is in private or digital mode, and may be used to transmit the vehicleID of suspect vehicles for the public to notify the authorities.

21) Codes PDF, DXF, SHP and any others that require applications to process them SHOULD use older versions of applications to generate the file So, recipients do not fail to receive the information because of the lack of the most current version being installed.

22) SDW, Shutdown & possibly evacuate SHALL always to be transmitted in private mode. Although it is priority 2, it would not normally be delayed as it is transmitted in private mode.

23) DMO is for making demonstration alerts or for system testing. They SHALL NOT be broadcast. The text SHALL clearly state that this is a demonstration, not an alert.

24) Authorization levels, from lowest to highest are A All, M Master Control Operator, E Engineering (8-character station/system designation), L Local Government, R Regional or Tribal Government, M Military or National Government, N National or Federal Government, S State Government. The assignment is as for the LLLLLLLL table under ENCODER/DECODER configuration. Authorized entity codes are to be assigned for each authorization level. If a message is requested by an entity with an inadequate authorization level, an error SHALL be returned "Authorization Level Inadequate". If a message is requested by an entity that has an incorrect jurisdiction but adequate authorization, an error SHALL be returned "Jurisdiction Inappropriate". This is not a process that is a substitute for other security measures.

25) ADV, ADX messages SHALL NOT use magenta, red, yellow, blue, violet or orange as the background, green background may be used. Graphics resembling the rest of the video may be used.

26) SWE messages SHOULD be during program time only, not breaks, with program on the alternate PID or equivalent UDP or TCP Port.

27) Analog only radio stations MAY omit priority 0 and 9 messages. Such stations could be satellite or otherwise fed from a remote national uplink. Also, such stations SHALL state "EAS plus emergency alerting is not on this station." Every two hours.

28) Analog only TV stations MAY omit priority 0 and 9 messages. Such stations could be translators for digital stations. The digital station SHALL transmit alerts which include the translator area, However, the analog translator SHALL only transmit alerts that pertain to the translator coverage area. Analog retransmitting from analog is expected to be phased out, and this is another reason to move that process forward.

29) SLW and SLS MAY be beach patrols underwritten by businesses, who wish to gain advertising. As they are providing a community service at some expense, the coverage area and other forms of selectivity SHOULD NOT be particularly restrictive. This is a matter for some wisdom in application by the local jurisdictions, e.g. only to broadcasters with coverage of the area(s) of interest. Example applications are sharks and riptides.

30) The event codes that MAY use unknown duration and exceed 2 minutes SHALL only be EAN, STA and SWE. Such activations SHALL be with the awareness that legacy ENCODER/DECODERs will truncate the message audio after two minutes. The SWE (school weather emergency) message is typically longer than two minutes. In EAS and EAS+ they would be scheduled to replace programming rather than advertising; However, analog only radio stations would not have the capability of permitting the listener to be continuing listening to programming.

31) LAS, Local Area Statement is an event code that SHALL NOT be carried on EAS. It is included here as sometimes local authorities issue statements via emergency alerting technologies such as ETN which do not meet the stricter criteria required to issue an EAS alert.

32) TSA, Tsunami Watch is intended for tsunamis with a distant origin that are not expected to arrive within an hour at the earliest location of message delivery. In IEEE1512, this is assigned to the tidal wave emergency. With the urgency set at Immediate, the airing of the alert is as soon as possible without it being an immediate override. An expected arrival time of over one hour, if evacuation is expected to be completed before then, is suggested.

33) The codes Aircraft, large Balloon Advisory (ABS); Aircraft, large Balloon Warning (e.g. crashing) (ABW); Dangerous Animal(s) Advisory (DAS); Dangerous Animal(s) Warning (DAW); Fire Condition Advisory (e.g. dry vegetation) (FRS); Fog Advisory (FOS); Hail Advisory (HAS); Hail Warning (HAW); Hazy (visibility limited for driving) (HZW); Ice Advisory (ICS); Icy Conditions Warning (ICW); Oil Tanker Leak Statement (OLS); Oil Tanker Leak Warning (OLW); Power Lines Warning (PWW); RF high field strength Warning (at high power transmitters) (RFW) (Broadcast Engineers handle this and Emergency Alerting Systems So, SHALL be given access with supplies e.g. fuel); Smoke or plume Warning (SUW); Tactical Situation Object (was www.oasis-fp6.org) (TSO); Tactical Situation Object in an EDXL-DE message (TEO); Tornado Waterspout Warning (over sea or great lakes) (TWW). These codes are added for improved compatibility with TSOs.

34) IEEE 1512 provision added. AMBER Alert is already included there. The <vehicle> item is adapted to the terms used there. The section below is from the Disasters list in IT IS-00-00-00. The 30?? Ids are used in the IEEE 1512 standard. This is after the TSO, additions. The / added below indicates such additions. While developing an application to translate between the two systems, or adding CAP ability to an IEEE 1512 based Computer Aided Dispatch (CAD) is adding complexity, the first step is to rationalize the terminology. While standards developers are likely not intending to develop “silos of complexity” that do no interoperate, there may need to be some acceptance of extensions of scope to enable reasonable interoperability by project sponsors.

```
<xs:enumeration value="flash flood" id="_3073"/>
<xs:enumeration value="major flood" id="_3074"/>
<xs:enumeration value="reservoir failure" id="_3075"/>
<xs:enumeration value="levee failure" id="_3076"/>
<xs:enumeration value="tsunami" id="_3077"/>
<xs:enumeration value="tidal wave" id="_3078"/>
<xs:enumeration value="volcanic eruption" id="_3079"/>
<xs:enumeration value="ash fall" id="_3080"/>
<xs:enumeration value="lava flow" id="_3081"/>
```

```
<xs:enumeration value="serious fire" id="_3082"/>
<xs:enumeration value="forest fire" id="_3083"/>
<xs:enumeration value="wildfire" id="_3084"/>
<xs:enumeration value="building fire" id="_3085"/>
<xs:enumeration value="brush fire" id="_3086"/>
<xs:enumeration value="grass fire" id="_3087"/>
<xs:enumeration value="fire danger extreme" id="_3088"/>
<xs:enumeration value="fire danger very high" id="_3089"/>
<xs:enumeration value="fire danger high" id="_3090"/>
<xs:enumeration value="fire danger medium" id="_3091"/>
<xs:enumeration value="fire danger low" id="_3092"/>
<xs:enumeration value="earthquake damage" id="_3093"/>
<xs:enumeration value="air crash" id="_3094"/>
<xs:enumeration value="rail crash" id="_3095"/>
<xs:enumeration value="toxic release" id="_3096"/>
<xs:enumeration value="toxic leak" id="_3097"/>
<xs:enumeration value="radioactive release" id="_3098"/>
<xs:enumeration value="radiation hazard" id="_3099"/>
<xs:enumeration value="reactor leakage" id="_3100"/>
<xs:enumeration value="explosion" id="_3101"/>
<xs:enumeration value="major hazardous materials fire" id="_3102"/>
<xs:enumeration value="major hazardous materials release" id="_3103"/>
<xs:enumeration value="disaster cleared" id="_3199"/>
```

35) The CAP profile for Canada has a set of emergency terms. These may be incorporated by equivalence or addition and noted in this item as is following. As this is a different jurisdiction the use of such additions is dependent on the CAP message and not currently for use in U.S. originated messages. This avoids the necessity for a different profile for each country, which is a problem when cross-border messages for cross-border disasters occur. The CAP Canadian Profile table has eveCode for their CAP EVENT CODES. The EAS+ message SHALL include

```
<eveCode>

</eveCode>
```

36) The EQE code is designed for automated earthquake alerts. This message may be transmitted without validation, e.g. only one seismometer with a threshold exceeded, and So, be faster. However, a policy decision as to whether this is going to be digital alert only or a local public broadcast is appropriate. The alert area would be smaller, but more rapidly alerted. The area would be an octagonal shaped centered on the seismometer. For the simplest processing by the receiver, the octagon should be with lines on the latitude and longitude that are the length of the radius, joined by rhumb lines. EQW by comparison would be for a higher threshold or for validated seismometer or gravity meter messages, and would be public, but as a result the seismometer detection would take longer to reach the public. Multiple EQE messages may be sent within the same minute IF the seismometer is transmitting more data that justifies an alert to an increased number of jurisdictions than the previous message in the same minute. Additional PSSCCCXXX are preceded by hard hyphens and only the last one has a "+" following.

37) SAME codes 000-999 are reserved for message codes if adopted or used as follows. Also <*letter EXCEPT E, M and V*>00-99 are reserved for file and update codes. There shall be an encrypted code to description and file extension table and only the description shall be displayed for the user to approve the file or update installation. If there is no code with an entry, there shall be a message saying that the file or update is unrecognized or erroneous and that there is an error with an ID of <*character*><*Code*> where the character is a format character beginning with the use of "1". If the <*letter*> is w, x, y, z, W, X, Y, or Z, then these are reserved letters and the error message shall not display. If the <*letter*> is U, V, W, X, Y or Z, the message SHALL only be transmitted on digital TV, this is to avoid transmission of

38) While CAP is a computer protocol, EAS+ is applicable to consumer radios and TVs and related devices. As the economics of consumer electronics are toward having one design that can be used worldwide, to increase production volumes and lower costs, the implication of this is that once the specification is developed into a standard, the standard needs to be applicable worldwide. So, EAS+ has to be applicable to every CAP and EDXL-DE profile. The software in the consumer electronics effectively cannot be considered to be upgradeable. Even dealing with the variety of languages by using Unicode is a significant additional memory cost, and the trend towards the English alphabet, or at least the International Phonetic Alphabet, is influenced by economics.

39) For EQE and EQW event codes, in order to provide for legacy HD Radio receivers and analog receivers, the best method appears to be to send the EQE and EQW alerts immediately on the analog audio and force tune all legacy HD Radio receivers to the analog channel. This does not add to the bandwidth required and has the lowest latency. The same method may Also, be applied to all other alerts. EAS+ compatible HD Radio receivers would then, if not selected for an alert, would then have the HD Radio program continuing as normal. The disadvantage of this method is that there would not be any private mode possible on HD Radio unless a smaller bit depth and lower sample rate mono channel data could be included. This may be practical with FM. If the State Plan provides for two independent TV channels to be LP1 and LP2, and the digital daisy mesh core network is TV based, then that is not necessarily a problem. Regional or local LP3 or LP4 stations could be included in the plan for more local insertion of EQ*n,* E*nn,* EQE, EQW, M*nn,* MSW, TSW and Also, possibly other alerts. This would be to reduce latency and add some redundancy. If TV broadcasters are not available, an HD radio station could be considered for this role for EQ*n,* E*nn,* EQE, EQW, M*nn,* MSW and TSW alerts. HD radio stations then would still be usable as the digital periphery of the mesh, and analog radio stations may monitor these HD stations. As there is significant seismometer detection and computation to prepare EQ*n* and E*nn* alerts, this is not currently implemented. When this is feasible and then funded, it would be of value if the ability to appropriately deliver such alerts to the public were available. Therefore this is important for consumer software definition. As these alerts are usually automated, there is a non-zero probability that they will be triggered during another alert e.g. an EAN. So, it is a suggested policy decision for the U.S. President or other relevant officials to accept that such alerts would be relayed by preemptively delaying the balance (or the whole) of their message for continued

40) The False Alarm Emergency (FAE) code is for example so that seismologists can monitor, and so that automated alarm system from seismometers to the public be implemented. Then it would be possible to send correcting information when the EQE code is generated which is only broadcast digitally. The FAW (False Alarm Warning) code is similarly applied when the EQW code is a false alarm. FAS (False Alarm Statement) is for when a priority 1 message is not justifiable. Having this option would enable the earthquake warnings to be faster by not requiring human approval, and enable human oversight to be effective. The actual use of this approach would depend on circumstances, experience, public acceptability, and how this is incorporated in the State Plan. The implementation in a user interface may select which of FAE, FAS or FAW depending on the event code of the message being corrected instead of adding complexity for the user. This is becoming an extremely complex system, and with staff turnover and the low frequency of disasters, it is desirable to avoid complexity.

41) MSW, Missile incoming Warning is a radar generated warning and is only likely to be used in situations where combat is anticipated. It would be processed similarly to EQE for rapid alerting. If the consumer electronics receiver does not provide for MSW, it SHALL be certified as compatible only as EAS-nm if other certifications are met.

42) Nuclear Power Plant Statement NUS added for an all clear or information of lower priority. NU*n* INES International Nuclear Event Scale; 0 Deviation, (Incidents) 1 Anomaly, 2 Incident, 3 Serious Incident, (Accidents) 4 Accident with local consequences, 5 Accident with wider consequences, 6 Serious accident, 7 Major accident.

43) Advertisement to selected area or receivers ADX. Video from separate encoding overrides the program video, or MPEG-4 other data e.g. X3D or UML transmitted on video PID or equivalent UDP or TCP Port +*n* (if available). The value of *n* is 1,2,3,4,5 or 6. If *n* is greater than 1, this is when multiple ADV or ADX messages are active simultaneously. The *n* value is the order of the message. All ADV or ADX messages SHALL terminate with one end-of-message. Video boundaries shall be MPEG-2 block boundaries, permitting a replacement program or reinsertion of the keyed over video by EAS crawl to be reinserted at the receiver. The two videos use the same PCR, but the use of the GOP SHALL be synchronized with each other. As an alternative source of audio and video is possible, but in a multiplex the selected PID or equivalent UDP or TCP Port for the audio is not identified, the data shall contain; <videoPID or equivalent UDP or TCP Port>
<videoPID or equivalent UDP or TCP Port=nnn>
</videoPID or equivalent UDP or TCP Port>
in the EDXL or CAP realm, or in the automation control to the EAS encoder/decoder. In the EAS+ format this becomes <videoPID or equivalent UDP or TCP Port=nnn>, and the language1 becomes Audio 1 and 2 on PID 0x1FFE or equivalent UDP or TCP Port and the language2 becomes Audio 3 and 4 on PID 0x1FFD or equivalent UDP or TCP Port, with PCR values matching the selected video PID or equivalent UDP or TCP Port. For surround sound, Dolby Digital may be used. Language3 may be audio 5 and 6 on PID 0x1FFB or equivalent UDP or TCP Port if used. Then the audio needs delayed playout for lipsync. Only one such insertion at a time per encoder/decoder is possible, So, traffic input to the automation system would be required to be keeping not only overlaps avoided, but Also, insert buffer times as playout times can vary, e.g. games run into overtime. ADV operates in a similar manner, but the advertisement audio and video are
<videoPID or equivalent UDP or TCP Port>

</videoPID or equivalent UDP or TCP Port>

in the EDXL or CAP realm, or in the automation control to the EAS encoder/decoder. In the EAS+ format this becomes <videoPID or equivalent UDP or TCP Port=*nnn*>, and the language1 becomes Audio 1 and 2 on PID 0x1FFE or equivalent UDP or TCP Port and the language2 becomes Audio 3 and 4 on PID 0x1FFD or equivalent UDP or TCP Port, with PCR values matching the selected video PID or equivalent UDP or TCP Port. For surround sound, Dolby Digital may be used. Language3 may be audio 5 and 6 on PID 0x1FFB or equivalent UDP or TCP Port if used. Then the audio needs delayed playout for lipsync. Only one such insertion at a time per encoder/decoder is possible, So, traffic input to the automation system would be required to be keeping not only overlaps avoided, but Also, insert buffer times as playout times can vary, e.g. games run into overtime. ADV operates in a similar manner, but the advertisement audio and video are inserted in the program stream, with the secondary stream containing normal program content. So, the selection criteria is reversed within the broadcast coverage area. This is different from MPEG splicing. It adds to the receiver decoder cost, So, there needs to be an incentive for this to be acceptable. There are two incentives for this, EAS+ and advertising. The initial implementation may not incorporate this capability. . For HD Radio, ADV is program/default advertising on the analog signal and the alternate on HD1. ADX is for the program/default advertising on HD2 (if available) with the alternate on HD3 (if not assigned to program), or in the case of Weather Radio on HD3, then the alternate advertising may be placed there if agreed to. In addition, the HD3 Weather Radio program is subject to being switched to the analog signal IF an alert is transmitted AND the force tune to analog code is transmitted AND the selection criteria is applicable. If the selection is for First Responders (e.g. for exercise), the force tune code SHALL be applicable to cosumer receivers but NOT for First Responders receivers.

The ADV and ADX priority settings in consumer receivers are ignored So, as to be not user adjustable. Also, two or three EAS+ messages may be active simultaneously to provide for multiple selection criteria with different languages. The first header T^1 SHALL apply to audio 1 and 2, the second T^2 to audio 3 and 4, the third T^3 to audio 5 and 6. The first received end of message SHALL terminate all ADV and ADX, even if it is for a subsequently overriding other alert messages. See subsequent suggestion for usage with immersive sound as proposed for ATSC 3.0.

44) The CAE code may be ignored in an alarm clock radio, TV or cellphone when it is less than nine hours before the alarm set time. When alarm clock radios that have HD Radio or equivalent and are in standby, the station tuned to SHOULD be one that digitally transmits alerts if the user selected one is not. Reverting to the user selected station on alarm SHALL Also, be done. An indication of “0 EAS+” SHOULD be made to the user for such stations or if no stations are available prior to entering standby.

45) The EQE event code may be transmitted to a small polygon centered on the location N33.0001°, E120.0001°, which is off the coast of Los Angeles. Coverage selection criteria for messages shall include this location. This location shall be the default location of consumer electronics products, thereby such a message would inform the owners that they need to enter the actual location of the product for effective use. Also, system test messages may be transmitted to this location and So, checked easily.

46) About 5 minutes after an EQW is issued, an RWT should be issued from the same input to EAS, to the same area, as digital only. This is to initiate a QC process So, that the condition of the network is assessed after the earthquake and any steps appropriate may be initiated to ensure the network is available for the distribution of alerts which may be needed for secondary shocks or problems. This may be optionally triggered automatically by software, the default value being that it is turned on. The purpose of this being automatic is because it is anticipated that Emergency Managers are expected to be otherwise occupied at such times.

47) EQ0 is the finish of an earthquake alert sequence. EQ1 to EQ9 are the sequence of alerts and may be defined further by an octagonal shape or polygon. EQ0 to EQ9 SHALL NOT to be presented by alarm clock HD Radios when in the standby mode unless a user setting permits that. The default is not to present. Cellphones that are charging and 9 or less hours prior to an alarm set time SHALL NOT present EQ0 to EQ7 alerts unless a user setting permits that. The default is not to present. IF the user is able to change the duration, nine hours SHALL be the default value. While the sequence is numerical, values may be skipped and results that depended on reaching a particular value SHALL be triggered by the first value larger arriving if the selected value is skipped or the EQW code. While it may be considered to be of value to delay earthquake alerts through a cascade as provided for here, it should be remembered that consumer electronics is normally not on UPS power and that interruptions and outages of the electric power system caused at locations near the epicenter can propagate through the system at a speed approaching the speed of light. Therefore, alerting SHOULD be prompt, otherwise the alert may not be delivered before the device microcontrollers crash or the devices lose power.

48) VG1 to VG4 are for overlay graphics or video in a language that is not in the original video. Priority 1 is to get this started in sync with the program start. It is selected if such video is available for playout. Otherwise the content is digital black for zero data. The timeout for this is 3 hours which applies in case no end of message is sent. If an EAS message is to be transmitted, this mode SHALL send an end of message immediately, and SHOULD resume IF the content is still in the playlist. In combination with secondary audio for other languages already a developed technology, this improves dual language TV broadcasting. The digit value corresponds to the language definition in the header. The value of the original video language SHALL be contained in; <videoOriginalLanguage=*n*=*xxx*> where *n* is the header language number and *xxx* is the ISO, language 3 letter code. This message SHOULD be re-transmitted after 5-minute intervals or a station break end, whichever comes sooner, until the end of message. One overlay graphics MAY be available at a time, though multiple language audio is. This depends on the video compressor having an added input above the extra one for one overlay. This may change with added overlay video on successive PIDs or equivalent UDP or TCP Port(s), in which case the form V*mn* SHALL be used.

49) NFA, News Flash on TV SHALL be presented with a green background and MAY have a beep at the audio beginning EXCEPT that if the information is relating to an emergency the code NFE SHALL be used, THEN the background SHALL be orange and the audio on analog TV SHALL have the header in modem tones for QC logging. If it is legacy digital TV the SAP assigned PID or port SHALL carry the audio. If it is a new standard TV, the emergency audio PID or port SHALL carry the emergency audio and the SAP assigned PID or port SHALL carry the emergency audio in the SAP language If it is available. It would be dependent on the receiver captioning decoder circuitry if the broadcaster does not provide a separate character generator into the secondary video to the compression system. This is applicable to the 21st Century Video Accessibility Act (CVAA). The station puts the audio on emergency audio channels as languages are defined. On analog TV the SAP channel is used. On digital TV the remote MAY access this audio via an SAP button or other means that the public readily understands. The default for digital TV is that NFA audio SHALL be available when SAP or equivalent is selected and the on and off SHALL be available. For NFE audio on digital TV, the default SHALL be that it SHALL override program audio and that SAP or equivalent selection SHALL be the only other option.

50) Traffic advisory and traffic emergency (TFA and TRE) codes are provided for use in areas where the population density is low. Data transmission to navigation devices (e.g. Tomtom) may not be available, and EAS being in competition with private enterprise solutions is not proposed. Also, radio stations often provide verbal traffic reports. So, use of such messages, which are likely to be numerous, should be coordinated with other providers of such information. When the cause of the traffic disruption is under the responsibility of Emergency Management (e.g. terrorist activity) instead of the normal Police and Fire coordination, then use of such codes may be made in the interest of urgent mass alerting. These codes are digital, So, promoting the adoption of improved HD Radio navigation receivers is desirable. In countries where DAB, DAB+ or DMB are used, the notes concerning HD Radio SHOULD Also, apply to these systems. EAS data SHOULD have priority over such traffic congestion data.

51) Codes which SHALL NOT be implemented in consumer receivers are ONLY ABA, ASA, DMO, FRV (unless First Responder model), FIW (unless First Responder model), IE1, I1E, HIS, LAS, NMN, PCR (unless First Responder model), RFW, ROS (unless First Responder model), TSO, (unless First Responder model), TEO (unless First Responder model), TXB, TXF, TXO, TXP, ??A, ??E, ??S, ??W

52) Yellow YLW and Blue BLU Alerts are transmitted with the same number plate distribution as for AMBER or CAE Alerts. Yellow Alerts are for purposes such as hit and run suspects, murder and violent armed robbery suspects, gang wars and similar situations as determined by State, Tribal, Regional or Federal legislation. Blue Alerts are for when a suspect has injured or killed a law enforcement officer. Partial number plates with three or more beginning or end characters may be used IF the vehicle color is ALSO, identified. A color identification scheme SHALL be used. One approach to a standard is to define the chrominance phase angle range and relative luminance range on a vectorscope and waveform monitor. Another is using the CIE color space chart. The equivalence of the two SHALL be defined, this SHOULD be in terms of existing standards. This would be of assistance in traffic camera computer analysis comparison with human observer terminology.

53) “All Clear” statements SHALL use a light green background. These are for event codes FFS, HUS, HLS, CIS, DAS, EQ0, FAS, FRS, NUS, OLS, ROS, RRS, SLS, UTA.

54) RHT is a Required 6 min Test, which transmits the actual local time when transmitted as scheduled by the automation. This is a “heartbeat” message originating at the broadcaster EAS+ equipment. This enables the clock correction of receivers and Also, the selection of a different station when the EAS equipment is out of service or operating only in a basic mode. The RHT SHOULD include a string to assist in lipsync errors on TV;

<lipSync>

</lipSync>

Where *L* is the language number (1 for primary, 2 for SAP, etc.). *nn* is 0-99 (no leading 0), F is frames, f is fields for interlace. The value is data obtained from the air monitor receiver (QCMR) output video. Consumer TVs SHALL offset the PCR clock value used for audio to reduce lipsync to 0. The value SHALL be stored in non-volatile memory and used the next time the channel, PID or equivalent UDP or TCP Port and language is selected. The air monitor (QCMR) receiver SHALL NOT apply an offset to the audio PID or equivalent UDP or TCP Port PCR for decoding. The default value is +0. Lipsync on live service compression systems is an issue that is difficult and complex to address. While this is not a comprehensive solution, it adds a feedback loop to make some improvement. SMPTE and some others are working on this.

A method to monitor lipsync is for the video switcher to have a GPO that outputs a pulse whenever a scene change is made. The pulse gates a burst of 18 kHz audio mixed on to the Left audio signal. At the receiver output the Left audio is filtered by an 18 kHz narrowpass filter and the waveform monitored and compared with the video waveform changes. The timing difference (less the measured offset at source) is the lipsync error.

The message MAY include the string as below;

Callsign N/SLat E/WLong, HH:MM, Callsign N/SLat E/WLong Frequency, (Callsign N/SLat E/WLong Frequency MAY be repeated IF the listed callsigns have a similar heartbeat signal). If there is no decimal point, the last digit of latitude or longitude SHALL be taken as the 0.1 degree digit. This string is to enable a receiver to automatically tune to a similar station as the signal from the current one fades and another becomes received as the driver moves from one reception area to another. HD Radio callsign for FM is normally the HD1 to select, but HD2 or HD3 callsigns MAY be used.

55) FLH, FLX, HUH, HUX are expected to be available from NOAA in 2015, though public distribution is not yet announced. TSH and TSX are maps that are difficult to calculate and the time frame is much shorter. These two codes are placeholders pending such capability. Also, as the limitation of data may mean that simplification is required, and that AM HD Radio is inadequate for this purpose. Also, many newer vehicles have stubby antennas which are usually poor at receiving AM broadcasts. VHF Weather Radio may use IBOC as a data transmission capability. The data rate may be higher than for FM HD Radio. (NOAA has made no comment regarding such a development, and may not do So, before a broadcast implementation has resulted in the availability of receivers that can take advantage of this)

56) If a Watch or Advisory for an event code (--A) is awaiting transmission and a Warning event code (--W) is received for the same region (PSSCCCXXX), then the Watch SHALL be deleted.

57) Except for priority 1 and required alerts (R-T), any alert MAY be selected to be transmitted in the digital only mode by the broadcaster. The default value SHALL be non-digital where this is specified in the event code table. Also, any digital only mode alerts MAY be selected to be transmitted in the analog mode This SHOULD be changed in accordance with the State Plan, with the exception of the U.S.A. where the FCC Rules have legal precedence. The selection of the digital only mode SHALL require that the operator be advised of this and asked “Are You Sure Y/N”. The State Plan SHALL take into consideration the capabilities of the receiver population.

58) E*nn,* M*nn* are countdown triggers in the receiver. The value 00 is a timer reset. The values 01-09 are seconds of countdown start value. The value 10 SHALL NOT be used. Values 11-99 SHALL have the tens reduced by 1 and the resulting value multiplied by 10. This gives a maximum of 980 seconds. The timer SHALL reset at 985 seconds or receipt of an E00 or EQ0 message. Receipt of an E*nn* or M*nn* message for the selected receiver SHALL start the timer and output the countdown, beginning with the word “EARTHQUAKE” or “MISSILE” at the start and every 10 seconds UNLESS the timer is already running for a previously received E*nn* or M*nn* message. Polygon area selection SHOULD be as an octagonal shape. I will be possible to have a series of alerts for a central octagon followed by wider octagonal shape rings with the delivery timed for the predicted arrival of the missile or earthquake. Other languages than English MAY Also, be provided

An S-wave propagates at from 2 to 8 km/s. So, in 980 seconds, an S-wave would travel from 1960 to 7780 km. An R-wave propagates at from 50 to 300 m/s. So, in 980 seconds it would travel from 49 to 294 km. Assuming the alerting is based on S-wave arrival at the slowest velocity, an alert of this type would be limited to 1960 km maximum range. This is greater than the diagonal distance of California NW to SE (1375 km). It Also, is possible to cross state borders, So, adjacent states may need to be alerted. If areas outside of the maximum range are to be alerted, subsequent alerts using polygons or FIPS codes or State Sectors may be appropriate. State Sectors are using the P sector method applied to the whole State code. These would need to be defined by the SEMO and SECC. As the waves propagate, subsequent seismometer detections can provide data to more correctly measure the velocity of propagation and the magnitude. That data could be applied to modify the subsequent alert transmissions. Extending a laboratory test system to process such data is possible after the basics are tested and should be implemented before such software is applied in the field. These complexities should be explained in public educational material, but the alerting should be kept simple. Using a countdown is expected to be understood, but the possible arrival sometime after zero, or even a few seconds before, should be included.

59) The code SFW may be triggered by a stellar flare, solar coronal mass ejection causing a Carrington event, or an electromagnetic pulse (EMP). However, as EMP travels at the speed of light in space or air, a precursor event could be used as a trigger. This could be the launch of an ICBM or a reversal of the earth's magnetic field for example. Such an alert is of value in adopting hardening measures such as switching to locally generated power.

60) The code PGM is for normal TV program content. For digital TV this MAY be used for some metadata. The priority 10 means that it has a priority of 1, but it SHALL ONLY be distributed accompanying the program content as is priority 0. A) It is to provide a map of the language assigned to either AES audio channel(s) if stereo in the manner described for ADV or ADX. B) It is to provide audio object group assignment for the corresponding alerting language selection to the language in the manner described for immersive audio in Section III. C) It MAY contain a lipsync offset XML section as described in note 54 for RHT. If used, this message SHALL be sent at the beginning of each program segment and MAY be transmitted at other intervals within the segment e.g. every minute. If sent, the RHT becomes unnecessary for another hour. The purpose of this is to enable a method of assigning audio channel(s) or object groups to languages So, user selected language is possible in receivers. In multilingual regions, program content may be sent to broadcasters in other language areas and the channel(s) or object group assignment may be not agreed to So, as to enable a reassignment matrix to be set. Such a matrix would then need switching between advertising and program, which is an operational difficulty that is preferably avoided. If languages selected by the user are unavailable, then the language selected by the receiver MAY be that determined in the manner described elsewhere in this specification, or that of the primary language of the broadcaster as they may determine, e.g. with an assignment matrix. The use of multilingual closed captioning is a separate matter. IPA characters SHALL be provided for in closed captioning specifications and implementations. Bitmap captioning systems such as Teletext SHOULD be phased out as they do not contain characters which could be used for translation systems. The Certainty bit usage is reassigned as follows;

000 No language assignment in EAS+, use other method if defined

001 EAS+ language assignment SHALL be applied

010 Other language assignment SHALL be applied if defined

011 Other language assignment SHALL be applied IF defined AND data present, Otherwise EAS+ language assignment SHALL be applied.

100 to 111 reserved

The timing of the EAS+ message and processing time SHALL be tested So, as to synchronize the audio progressing with the start of program content.

The metadata workflow of EIA-708 OR future captioning in terms of data stream and language assignment for viewer selection SHOULD be coordinated with the audio selection, and Also, with the source file or feed language metadata. The standards definition of this is currently unknown. In order to map the language for a viewer who has just selected the channel, the PGM message SHALL repeat at periodic intervals until the end of PGM message. The default period SHALL be 4 seconds. This SHALL be suspended during other messages or alerts. As the ADV, ADX and PGM message endings differ as described in audioDuration, an alert or statement message may Also, be transmitted simultaneously as different audio channels or objects are used for PGM. This MAY not be the case for ADV or ADX. The PSSCCCXXX, TTTT, Urgency, Severity codes are irrelevant to PGM usage, but although PSSCCCXXX SHOULD be set to the local state, the ORG SHOULD be the local broadcaster unless a feed from another source with a valid identifier is received. The others SHALL be set to the default EAS required values. If PSSCCCXXX is NOT the local state, receivers SHALL accept the PGM message as many broadcasters transmit to multiple states, and sometimes other countries.

The emergency message use of captioning makes it desirable to be able to scroll the message back down So, as to be able to review it, which EIA-708 presently does not do. The likely interface for this is to use the up and down cursor buttons on a remote. Scrolling up SHOULD result in no captioning displayed for blank line(s). This is an ODIC request. Also, note that in the ASCIIchart document are some other captioning extensions, particularly for displaying music and songs for optional singing along.

61) The code EDQ is for encrypted EDXL-DE files, and only to be transmitted with agreement with the broadcaster. Higher bit rates may be supported in such an agreement.

62) The code VO*n* is to be usage determined by nation. New Zealand is currently using this designation. VO0 should be a reset, and if VOO is entered, it shall be converted to VO0.

63) The transmitter control codes (except TXQ) are used by NOAA Weather Radio, and MAY be used in an EAS system IF there is a Memorandum Of Understanding between specific Emergency Management Offices and specific broadcast companies regarding specific transmitters. All messages SHALL result in a Transmitter Status Report back. TXQ makes no changes to the transmitter operation. Also, the State Plan SHOULD have a record of these agreements. These messages may be delivered via IPAWS or Digital Daisy Mesh. If the message is to be forwarded to a station downstream via Digital Daisy Mesh, it is retransmitted. If the message is for the station receiving the message, and via IPAWS CAP message, the responses are via internet only by default, the method to be defined. If the message is for the station receiving the message, and via Digital Daisy Mesh, the responses are transmitted the internet if possible, and Also, broadcast digitally. A monitoring or QC receiver SHALL attempt to relay the response back to the source, and this configuration needs implementing and testing. Testing of this function should be made every six months. As STL/TSL and transmitter monitoring system designs vary considerably, it may not be worthwhile to define a standard interface to the EAS Encoder/Decoder.

64) Enhanced Fujita Scale (EF Scale) of Alabama Tornadoes on April 27 as an example.

EF Scale
EF-0
EF-1
EF-2
EF-3
EF-4
EF-5
Source: TRAC citing NWS, p. 14

65) Binary is not permitted. It may include ASCII control codes. Intel Hex format by default is not permitted, and if received, SHALL be ignored Unless the permission is manually, with user password, enabled at the encoder and the decoder/receiver. When the message is received, the permission SHALL revert to disabled. A filename SHALL be specified.

66) Q*xx* and *nnn* codes added. Q codes are defined by the ICAO for aviation, MMS, the Maritime Mobile Service and ITU-R. ARRL use a variation for the QN*x* range. *nnn* may be 10- or other, with the last 3 digits used, except that a leading zero is added if there is only one digit after the -.

67) The European Meteoalarm (www.meteoalarm.org) schema does not distinguish between severity and certainty. An explanation is under that topic, and under the Severity and Certainty code assignment. When there is no alert for an area, this can be transmitted after an alert message, and otherwise at an interval to be determined by the usage technology. EventCode NON is used with severity code 111.

68) Digital only in HD Radio means that the force tune to analog is activated, HD1 stream carries the alert, not analog. Receivers that are selected for the alert switch to HD1. This means that legacy HD Receivers that have selected HD2 or HD3 will receive the analog signal rather than their selected stream. This is expected to be an inconvenience that is infrequent. This is a detail that can be used to promote sales of new receivers with this improved alerting feature. OR the force tune is not activated and the highest FM HD channel is used for NOAA Weather Radio and the audio overrides the Weather Radio audio. In this case the eventCode middle character is a lower-case version of the letter. For numeric middle character, e.g. Enn or Mnn the country code SHALL select whether the digital only of which codes are used. The countries using this for HD Radio SHALL BE limited to; Israel, South Korea, U.S.A unless this is amended.

69) The alerting for WFW Wildfires and FOW Fire Forest Warning, are an alerting problem because the region may be remote and have few roads. So, an alert that is for many people that are not affected, it would result in evacuee road traffic that would be a serious impediment for firefighting and other emergency vehicles. When Emergency Managers have no precise understanding of WEA coverage anticipated, and the current EAS having no location selectivity, neither method may be used, which has resulted in fatalities because of the limitations of other means. The use of Digital Only for Television and DAB, DAB+, DMB and DRM is recommended when these concerns are applicable. Therefor the policy needs determination on a regional basis for the alerting application, and appropriate additional software.

70) The outdoors fire condition MAY correspond to signs that have an indication as follows;

EEE EVENT CODE
FCS (FW0 to FX3)
FRS (FW4 to FX5)
FMA (FW6 to FX6)
FHA (FW7 to FX7)
FRA (FW8 to FX8)
FXA (FW9 to FX9)
FW*n* (see above)

FX*n* (see above)
Below is Korea-Japan Switzerland

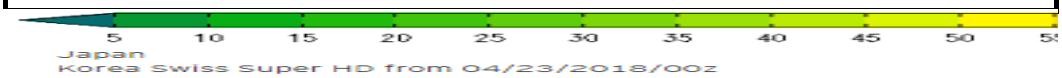

71) SQW is recently added by NOAA Weather Radio. Previous versions of this had W

72) Travel and Lockdown levels

travel level 1 - Exercise Normal Precautions

travel level 2 – Exercise Increased Caution

travel level 3 – Reconsider Travel

travel level 4 – Do Not Travel

travel level 5 – Travel Not Permitted

73) The characters I (uppercase i), l (lowercase L) and l (number 1) may be confused. This is mo when the stress of an emergency situation make reading more difficult. Therefore, to addres lowercase"L" situation SHOULD be addressed by the use of fonts as follows;- l Bahnsch semilightcond l semilightsemicond, l Biz UDGothic l BizUDPGot PCLite l ProLite, l DejaVu Sans Mono, l Euphemia, l **Source Sans Pro Black** l **Source Sans Pro Semibold,** l Speak F in the number of fonts that can be loaded to perhaps half shape currently. This may change.

74) The Seismometer Code for the first seismometer indicating an EQW event, which may be part of a sequence of alerts is indicated as e.g. <seismoCode=EEW*nnnn* > or e.g. <seismoCode=SWS*nnnn* >, This is to enable multiple seismometer networks to contribute to overall warning distribution on multiple networks, and to thus easliy recognize alerts they contributes and avoid messages as echos.

75) End of use notes

Pix or graphics

Public Alert and Warning Symbols
Blizzard Warning
Child Abduction Emergency
Civil Emergency Message
Dust Storm Warning, Sand Storm Warning

14	**Presidential Emergency Alert Notification**
15	**Earthquake Warning**
16	**Fire Warning**
	Flash Flood Warning
	Hurricane Warning
	Law Enforcement Warning
	Nuclear Power Plant Warning
	Radiological Hazard Warning
	Shelter In-Place Warning
	Tornado Warning

Avalanche Warning

European Meteoalarm Codes

Green	Is your chosen area coloured green? Then there's not
Yellow	Yellow means potential danger. The weather is unlike activities that are dependent on the weather. Keep a and run no unnecessary risks.
Orange	Orange means danger. There is a forecast of severe w accidents. Be careful and keep abreast of the latest w Keep in mind the risks, which may be unavoidable. Ta
Red	Red means extreme danger from exceptionally severe likely, in many cases with threat to life and limb over bulletins on developments and to warnings, and obey authorities under all circumstances, which may includ

Assign Green to 0 to 5% probability and negligible severity, Yellow to moderate severity and 5 to 30% probability, Orange to severe severity and 30 to 60% probability, Red to extreme in the severity code and greater than 60% probability. Unknown may be also assigned as white or transparent. See Certainty, Severity and Note 61 for further details.

Damages - Warnings

	Green
202	Yellow
203	Orange
204	Red

205 Flood, use eventCode FFW, FLW, FVW or others

Coastal Flood

206 Rainstorm with flood, use FLW

207 Volcano

208



209

210

Subsidence 211

Oil Spill 212

213

Drought

The following Event (EEE) codes

are presently U.S. authorized:

EEE is reserved

Nature of activation
National Codes (Required):
Emergency Action Notification (National only)
National Information Center
National Periodic Test
Required Monthly Test
Required Weekly Test
State and Local Codes (Optional):
Administrative Message
Avalanche Warning
Avalanche Watch

Blizzard Warning
Child Abduction Emergency
Civil Danger Warning
Civil Emergency Message
Coastal Flood Warning
Coastal Flood Watch
Dust Storm Warning
Earthquake Warning
Evacuation Immediate
Extreme Wind Warning
Fire Warning
Flash Flood Warning
Flash Flood Watch
Flash Flood Statement
Flood Warning
Flood Watch
Flood Statement
Hazardous Materials Warning
High Wind Warning
High Wind Watch

Hurricane Warning
Hurricane Watch
Hurricane Statement
Law Enforcement Warning
Local Area Emergency
Network Message Notification
911 Telephone Outage Emergency
Nuclear Power Plant Warning
Practice/Demo Warning
Radiological Hazard Warning
Severe Thunderstorm Warning
Severe Thunderstorm Watch
Severe Weather Statement
Shelter in Place Warning
Special Marine Warning
Special Weather Statement
Storm Surge Watch
Storm Surge Warning
Tornado Warning
Tornado Watch
Tropical Storm Warning
Tropical Storm Watch

Tsunami Warning
Tsunami Watch
Volcano Warning
Winter Storm Warning
Winter Storm Watch

Broad Term (US, Canada & Australian. UK not a defined CAP profile currently). Many terms are listed that may be selected directly or via this Broad Term menu. The selection of which to use is to suit the Country or Regional Government is as best suits their situation.	**Term. This list is intended to be completely inclusive, for consumer receivers worldwide. Countrie**	**Warning, ~~Watch~~, Advis*, Statement**

:o fbell@kynx.us. These will be checked for translation back to English as part of

Number Codes

Flood Map DXF File

File Transmission

Flood Map SHP File

File Transmission

Hurricane Inundation SHP Map

File Transmission

Hurricane Inundation DXF Map

File Transmission

Tsunami DXF Map	File Transmission
Tsunami SHP Map	File Transmission
Advertisement (if permitted)	
Advertisement Selected	
CAP Broadcast	File Transmission
DXF file, CAD or map	File Transmission
EDXL-DE file	File Transmission
EDXL-DE file, DTV only	File Transmission
Geographic Information SHP file	File Transmission
IEEE 1512	File Transmission
IEEE 1512 in EDXL-DE	File Transmission
Intelligent Highway Sign	

JPG file	File Transmission
MPEG-2 file (+mono audio)	File Transmission
MPEG-4 file (+mono audio)	File Transmission
MPEG-4+HEVC	File Transmission
Open Document Presentation	odp File Transmission
Open Document Text	odf File Transmission
Open Document Spreadsheet	ods File Transmission
Open Document Graphics	odg File Transmission
Other	
Other, urgent	
PDF	no macros or web active

Program	
	Program metadata
Q codes ICAO/MMS/ITU-R	
	Queries or notes
Rich Text, RTF	
	File Transmission
Tactical Situation Object, TSO	
	File Transmission
TSO in EDXL-DE	
	File Transmission
Transmitter Backup On	
Transmitter Carrier Off	
Transmitter Carrier On	
Transmitter Primary On	
Transmitter Status Query	
Transmitter Status Response	
Text, TXT file (also RTF)	
	File Transmission

Video/Graphics Language 1

File Transmission

Video/Graphics Language 2

File Transmission

Video/Graphics Language 3

File Transmission

Video/Graphics Language 4

File Transmission

Video Language *mn*

File Transmission

WAV file

File Transmission

Intel Hex

File Transmission

Symbol		Quantity
rad		angle
sr		solid angle
Hz		frequency
N		force, weight
Pa		pressure, stress
J		energy, work, heat
W		power, radiant flux
C		electric charge or quantity of electricity

V		voltage (electrical potential difference), electromotive force
F		electric capacitance
Ω		electric resistance, impedance, reactance
S		electrical conductance
Wb		magnetic flux
T		magnetic field strength
H		inductance
°C		temperature relative to 273.15 K
lm		luminous flux
lx		illuminance
Bq		radioactivity (decays per unit time)
kat		catalytic activity
b		0 or 1 data
B		8 bits of data
E		

e		Natural number e
ə		
ħ		
kyd		A U.S. measure approximately 1 km.

Standard prefixes for the SI units of measure

Prefix name		
Prefix symbol		e alternate to decimal point on components
Factor		1
Prefix name		
Prefix symbol		**E exponent on scientific calculator**
Factor		

<eveCode=*eveCode*>

<videoPID or equivalent UDP or TCP Port=*nnn* >

<*L* (A-V)=(+/-)*nn* (F/f)>

Estimated Top Wind Speed		Number of tornadoes
65-85 mph		6
86-110 mph		30
111-135 mph		8
136-165 mph		9
166-200 mph		7
More than 200 mph		2

eveCode		Color
fireCondOK		Green
fireAdvisory		Green/Yellow stripe (Lt.Grn)
fireWeather		Yellow
fireBan		Yellow/Orange stripe (Mustard)
fireDangLvl		Orange
TotalFireBan		Red
		Backgroud
KJS below where *n* is tens		

KJS below where n is tens add 5.		
		color below

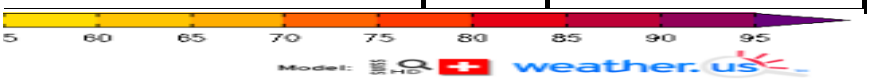

/SQ as the code.

U.S. State Department Travel Levels
This is the lowest advisory level for safety and security risk.

Be aware of heightened risks to safety and security. The U.S. Department of State provides additional advice for travelers in these areas in the Travel Advisory.

Avoid travel due to serious risks to safety and security. The U.S. Department of State provides additional advice for travelers in these areas in the Travel Advisory.

This is the highest advisory level This may be an action taken by a particular country, or appropriate authority in the U.S. and is not a U.S. State Department decision. For example Pandemic Lockdown/Curfew or ATC0 (Air Traffic Control 0 with no flights).

This is the highest U.S. State Department advisory level due to greater likelihood of life-threatening risks. During an emergency, the U.S. government may have very limited ability to provide assistance. The U.S. Department of State advises that U.S. citizens not travel to the country or leave as soon as it is safe to do so. The U.S. Department of State provides additional advice for travelers in these areas in the Travel Advisory.

ɔre of a problem when the language or context do not indicate which charac
s this, the number 1 SHALL be depicted basically as resembling “1”. The cont
ırift l condensed l light l lcondensed l lsemicond l semibo
hic, l Bradley Hand, l Cavaloni, l Chiller l Colonn
Gabriola, l Gisha, l Leelawadee, l Magneto, l Ma
Pro, l THE SERIF HAND EXTRABLACK, l Trebuchet MS and perha
f of those available. The Lexend font is designe

This is work in progress from
the U.S. and WMO.

The graphics below may not be the best resolution available

	BZW, WSA, WSW
	CAE
	CDE, CDW, CEM, CIS
	SAW, DSW

EAN, EAT, NIC, NIE,
M*nn* , MSW, NFA, NFE,
NEO



EQW, E*nn,* EQn, EQE, EQ

ɨW, FBW,
WFA, SUW

DBA, DBW

HLS, HUA, HUS, HUW, ,
HUn HXW

BLU, CAN, CHA, CRA,
CVA, CUW, LEE, LEW

NUS, NUW, NUn

RHS, RHA, RHW

SPE, SPW

TOA, TOR, Ton, TWW



AVA, AVW

hing to worry about.

ly to be really abnormal but care is called for in
check on the weather forecasts and warnings

veather that is very likely to cause damage or
arnings and developments in the weather.
ke heed of all advice given by the authorities.

weather. Major damage and accidents are
a wide area. Pay constant attention to
the instructions and advice given by the
le evacuation or other measures.

Damage / Impact		What to do?

---		Usual phenomena
exposed objects (avoidable)		Caution with exposed activities
general damages (not avoidable)		keep informed in detail, follow advice of authorities
extreme damage and /or casualties extreme damage (mostly) on large areas, threatening life and properties (not avoidable, even in otherwise safe places)		follow order of authorities under all circumstances be prepared for extraordinary measures

River Flood

Flood, FLA, FLS, FLW, FVW, SSA, SSW

CFA, CFW, SSA, SSW

Hazardous weather, HWS, HWO, SCW, SPA, SPS, SVS

VOW

Rain, use RAA or RA*n*

LSA, LSW (Avalanche danger, use AVA, AVW?)

Lightning, Thunderstorm, use ALW, ATW, SVA, SVR

SHA

High Wind, use EWW, HWA, HWW

OLS, OLW

High Temperature, use THE, THE, TEM, TEU
Cold temperature, use FZW, TEA,
TEC, FHW, FSW, FZW, SPL, TEF,
TEW

Snowstorm, use BSW or BZW

Wildfire, use WOW or WFW, FCS,
FRS, FMA, FHA, FRA, FXA, RFA

Icy conditions? Use ICW, ICS, IBW,
ILA, IPA, ISA
Ocean storm use HAS, HGS, HUW,
SLL, SSW, WSW, TRA, TRW, SMW,
CFW.

DRA

For tsunami, use TSW, TSA.

HEA, HEB, HEF, HQW, HEH

Event codes
EAN.
NIC
NPT.
RMT.
RWT.
ADR.
AVW.
AVA.

BZW.
CAE.
CDW.
CEM.
CFW.
CFA.
DSW.
EQW.
EVI.
EWW.
FRW.
FFW.
FFA.
FFS.
FLW.
FLA.
FLS.
HMW.
HWW.
HWA.

HUW.
HUA.
HLS.
LEW.
LAE.
NMN.
TOE.
NUW.
DMO.
RHW.
SVR.
SVA.
SVS.
SPW
SMW.
SPS.
SSA.
SSW.
TOR.
TOA.
TRW.
TRA.

TSW.
TSA.
VOW.
WSW.
WSA.

This is for OASIS-open.org Intellectual Property. Not for reproduction without permission. Use of n is a number, usually a single digit. Use For.	Related Terms	CAP Category	EEE Code, SAME Event Code
acceptance.. (B?) is Bing translate difference. (F?) is Franklin Explorer differences. (G?) is Google Translate differenc			
	Other	*nnn*	num*nnn*
	Other	FLX	FLX
	Other	FLH	FLH
	Other	HUH	HUH
	Other	HUX	HUX

Other	TSX	TSX
Other	TSH	TSH
Other	ADV	
Other	ADX	
Other	CAP	CAP
Other	DXF	DXF
Other	EDX	EDX
Other	EDV	EDV
Other	SHP	SHP
Other	IE1	IE1
Other	I1E	I1E
Other	HIS	HIS

	Other	JPG	JPG
	Other	MPG	MPG
	Other	MP4	MP4
	Other	MPH	MPH
	Other	ODP	ODP
	Other	ODT	ODT
	Other	ODS	ODS
	Other	ODG	ODG
other	Other	OTF	other
otherUrgent	Other	URG	*otherUrgent*
	Other	PDF	PDF

Other	PGM	PGM
Other	Q*xx*	Q*xx*
Other	RTF	RTF
Other	TSO	TSO
Other	TEO	TEO
Other	TXB	TXB
Other	TXF	TXF
Other	TXO	TXO
Other	TXP	TXP
Other	TXQ	TXQ
Other	TXR	TXR
Other	TXT	TXT

Other	VG1	VG1
Other	VG2	VG2
Other	VG3	VG3
Other	VG4	VG4
Other	V*mn*	V*mn*
Other	WAV	WAV
Other	HEX	HEX

Expressed in terms of	Expressed in terms of	Expressed in terms of other SI units
	$m \cdot m^{-1}$	
	s^{-1}	
N/m^2		N/m2
		N·m
		J/s

W/A

C/V

V/A

A/V

V·s

Wb/m^2

Wb/A

cd·sr

lm/m^2

da

deca hecto

DA h

10 10^2

deci centi

10^-1 10^-2

FFW

FLW

DBW “Dam Break” warning

FVW/

TSW

TSA “tsunami” advisory, over 1 hour”

VOW

VAW/

VLW/

FRW
WOW/
WFW
FBW/
WBW/
WGW/
FXA/
FRA
FHA/
FMA/
FRS

EQS/

ABW

RCA

CHW

HMA/

RHA/
RHW

NUW
EXW/
SHW
HMW
ROS

ASEAN	New Zealand	Canada	USA HDW WFAS
Blue	Green	Blue 0-5	0-50 Green
	Blue	Green 5-10	50-100 Lt.Green
Green	Yellow	Yellow 10-20	100-150 Yellow
Yellow	Orange	Orange 20-30	150-200 Mustard
			200-300 Orange
Red	Red	Red >30	>300 Red
		gray	white

New Zealand Levels, one value less equivalent.

Alert level one: Prepare

This level applies when COVID-19 is present in New Zealand but contained. Before Saturday, New Zealand was at this phase due to the risk of importing the illness and sporadic cases popping up. There was also a few cases of transmission within households. In response, some border measures were introduced, contact tracing began, self-isolation for the infected and their close contacts was required, and limits were put on mass gatherings. The public was also encouraged to consider how they were limiting their exposure through physical distancing and to stay home if they began to feel unwell. Key messages began to be frequently communicated, including to wash hands, cough into elbows and don't

Alert level two: Reduce - New Zealand's current level

New Zealand moved to this level of Saturday after authorities deemed the likelihood of new cases being recorded as high. There has been an increase in imported cases and cases transmitted within households. This suggests that COVID-19 is contained, but the risk of community transmission is growing. Currently, there is no confirmation of community transmission in New Zealand, however, two cases don't have clear links to overseas travel and investigations remain underway. Under this level, border measures have been increased and more restrictions have been put on mass gatherings. Authorities are now calling for greater physical distancing on public transport, limiting non-essential travel around the country, employers start implementing new ways of working, such as remote working, businesses activate their continuity plans, and vulnerable people, including those over 70, stay at home.

Alert level three: Restrict

This is the next level that could apply to New Zealanders. It would come into effect if authorities believed that there was a heightened risk that the illness is no longer contained. This could mean that community transmission is evident or that multiple clusters of COVID-19 break out. Those regions or centres with clear clusters or community transmission could have their travel limited, public venues and affected educational institutes would be closed, mass gatherings would be banned, and alternative ways of working would be required with some non-essential businesses closed. Changes would also be introduced within the health system. For example, primary care consultations would no longer be face-to-face, while elective services and procedures would be deferred to allow for healthcare staff to be freed up.

Alert level four: Eliminate

This is the top-level and would be activated if it is "likely" COVID-19 is not contained nationally or at a local level. There would have to be intensive and sustained transmission with widespread outbreaks. Under this level, people would need to stay at home, all educational facilities and non-essential businesses closed, supplies would be rationed, facilities would be requisitioned, travel would be severely limited and all healthcare services would be reprioritised.

:ter is to be used. This is also important in an emergency
fusion with 7 in handwriting is addressed elsewhere. The
ld | semiboldcon | semicond | semilight |
ıa MT, | CurlzMT, | Daytona | Procond |
ıtura MT Script, | Source Sans Pro |
ıps others. Note. Word 360 is limited
d for readability, but lacks the |

1. Group 2 Alerts – General Warnings

S

Flash Flood

Cyclone

Nuclear

Used how often? (per approx. 300 kkm2)		Meteo Thresholds Rain area related + Damage related	

> 30 per year		> 30 mm/12h	
1 to 30 per year		> 54 mm/12h	
less than 1 year for large (5000km2) scale phenomena		> 80 mm/12h	

Canadian Event Code	Australian Event Code	Added Code	Arabic	مصطلح واسع النطاق	مصطلح ضيق	استخدام

es. (W?) is Word translate differences.

文件格式	نقل الملف	رموز الأرقام		تنسيق ملف
文件格式	نقل الملف	ملف DXF خريطة الفيضانات		تنسيق ملف
文件格式	نقل الملف	ملف مخطط SHP الفيضانات		تنسيق ملف
文件格式	نقل الملف	إعصار غمر SHP خريطة		تنسيق ملف
文件格式	نقل الملف	خريطة DXF غمر الإعصار		تنسيق ملف

文件格式

نقل الملف	خريطة DXF تسونامي	تنسيق ملف
نقل الملف	خريطة تسونامي SHP	تنسيق ملف
نقل الملف	الإعلان (إذا سمح)	تنسيق ملف
نقل الملف	إعلانات مختارة	تنسيق ملف
نقل الملف	بث كاب CAP	تنسيق ملف
نقل الملف	ملف DXF أو كندي أو خريطة CAD	تنسيق ملف
نقل الملف	ملف ادكسل دي EDXL-DE	تنسيق ملف
نقل الملف	ملف دي ادكسل، DTV فقط EDXL-DE	تنسيق ملف
نقل الملف	ملف SHP المعلومات الجغرافية	تنسيق ملف
نقل الملف		تنسيق ملف
نقل الملف		تنسيق ملف
نقل الملف		تنسيق ملف

文件格式

نقل الملف ملف JPG تنسيق ملف

文件格式

MPEG-2 file (+mono audio)

نقل الملف تنسيق ملف

文件格式

MPEG-4 file (+mono audio)

نقل الملف تنسيق ملف

文件格式

MPEG-4+HEVC

نقل الملف تنسيق ملف

文件格式

odp File Transmission

عرض مستند مفتوح تنسيق ملف

文件格式

odf File Transmission

نص المستند المفتوح تنسيق ملف

文件格式

ods File Transmission

فتح مستند جدول بيانات تنسيق ملف

文件格式

odg File Transmission

رسومات مستند مفتوح تنسيق ملف

文件格式

الأخرى تنسيق ملف

文件格式

الأخرى، والعاجلة تنسيق ملف

文件格式

لا توجد وحدات الماكرو أو ويب نشط

PDF

تنسيق ملف

文件格式	برنامج بيانات التعريف	البرنامج	تنسيق ملف
文件格式	الاستفسارات أو الملاحظات	Q codes ICAO/MMS/ITU-R	تنسيق ملف
文件格式	نقل الملف	نص منسق، RTF	تنسيق ملف
文件格式	نقل الملف	Tactical Situation Object, TSO	تنسيق ملف
文件格式	نقل الملف	TSO in EDXL-DE	تنسيق ملف
文件格式			تنسيق ملف
文件格式			تنسيق ملف
文件格式			تنسيق ملف
文件格式			تنسيق ملف
文件格式			تنسيق ملف
文件格式			تنسيق ملف
文件格式	نقل الملف	نص، ملف TXT (أيضا RTF)	تنسيق ملف

文件格式

نقل الملف لغة الفيديو/الرسومات 1 تنسيق ملف

文件格式

نقل الملف لغة الفيديو/الرسومات 2 تنسيق ملف

文件格式

نقل الملف لغة الفيديو/الرسومات 3 تنسيق ملف

文件格式

نقل الملف لغة الفيديو/الرسومات 4 تنسيق ملف

文件格式

نقل الملف فيديو لغة مينيسوتا *mn* تنسيق ملف

文件格式

نقل الملف ملف WAV تنسيق ملف

文件格式

نقل الملف تنسيق ملف

Expressed in terms of SI base units

$m.m^{-1}$

$m^2 \cdot m^{-2}$

s^{-1}

$kg \cdot m \cdot s^{-2}$

$kg \cdot m^{-1} \cdot s^{-2}$

$kg \cdot m^{2} \cdot s^{-2}$

$kg \cdot m^{2} \cdot s^{-3}$

$s \cdot A$

$kg \cdot m^{2} \cdot s^{-3} \cdot A^{-1}$
$kg^{-1} \cdot m^{-2} \cdot s^{4} \cdot A^{2}$
$kg \cdot m^{2} \cdot s^{-3} \cdot A^{-2}$

$kg^{-1} \cdot m^{-2} \cdot s^{3} \cdot A^{2}$

$kg \cdot m^{2} \cdot s^{-2} \cdot A^{-1}$

$kg \cdot s^{-2} \cdot A^{-1}$

$kg \cdot m^{2} \cdot s^{-2} \cdot A^{-2}$

K

cd

$m^{-2} \cdot cd$

s^{-1}

$s^{-1} \cdot mol$

Number of circuit hours used per hour (telephony) OR the character between the value and the exponent or powers of 10 in scientific value notation. If the latter, there SHALL NOT be any spaces alongside.

OR a way of printing a decimal point that is more robust against being obscured or removed on items. The latter is of value if the digits are in triplets as ISO recommnended number format.

An alternative to the – electrical charge symbol. The color SHOULD be black.

An alternative to the + electrical charger or hole conduction symbol. The color of the whole symbol or of the + portion of it SHOULD be red.

kilo	mega	giga
k	M	G

10^3	10^6	10^9
milli	micro	nano
10^-3	10^-6	10^-9

1. Group 1 Alerts (Highest Urgency/Impact)

Code	Description	Symbol	CAP OET-
EAN	Emergency Action Notification		OET-000
TOR	Tornado Warning		OET-196
TSW	Tsunami Warning		OET-203
Code	Description	Symbol	

AVW	Avalanche Warning		OET-018
BLU	Blue Alert		OET-071
BZW	Blizzard Warning		OET-023
CAE	Child Abduction Emergency		OET-038
CDW	Civil Danger Warning		OET-070
CEM	Civil Emergency Message		OET-039
CFW	Coastal Flood Warning		OET-042
DSW	Dust Storm Warning		OET-066
EQW	Earthquake Warning		OET-068
EVI	Evacuation Immediate		OET-169

EWW	Extreme Wind Warning		OET-218
FFW	Flash Flood Warning		OET-056
FFW	Flash Flood Warning		OET-079
FLW	Flood Warning		OET-081
FRW	Fire Warning		OET-078
HMW	Hazardous Materials Warning		OET-075
HUW	Hurricane Warning		OET-106
HWW	High Wind Warning		OET-218
LAE	Local Area Emergency		OET-000
LEW	Law Enforcement Warning		OET-120
NUW	Nuclear Power Plant Warning		OET-136
RHW	Radiological Hazard Warning		OET-156
SMW	Special Marine Warning		OET-168
SPW	Shelter in Place Warning		OET-169
SSW	Storm Surge Warning		OET-189
SVR	Severe Thunderstorm Warning		OET-194
TOE	911 Telephone Outage Emergency		OET-074

TRW	Tropical Storm Warning		OET-202
VOW	Volcano Warning		OET-209
WSW	Winter Storm Warning		OET-222
WSW	Winter Storm Warning		OET-223

1. Group 3 Alerts – General Watches

Code	Description	Symbol	
AVA	Avalanche Watch		OET-018

CFA	Coastal Flood Watch		OET-081
FFA	Flash Flood Watch		OET-079
FLA	Flood Watch		OET-081
HUA	Hurricane Watch		OET-106
HWA	High Wind Watch		OET-218
SSA	Storm Surge Watch (Advisory)		OET-189
SVA	Severe Thunderstorm Watch		OET-194

TOA	Tornado Watch		OET-196
TRA	Tropical Storm Watch		OET-202
TSA	Tsunami Watch		OET-203
WSA	Winter Storm Watch		OET-222

1. Group 4 Alerts – General Information

Code	Description	Symbol	
ADR	Administrative Message		OET-002

DMO	Practice/Demo Warning		OET-147
FFS	Flash Flood Statement		OET-079
FLS	Flood Statement		OET-067
HLS	Hurricane Statement		OET-106
NIC	National Information Center		OET-000
NMN	Network Message Notification		OET-135
SPS	Special Weather Statement		OET-216
SVS	Severe Weather Statement		OET-216

1. Group 5 Alerts – Tests

Code	Description	Symbol	
NPT	National Periodic Test		OET-057
RMT	Required Monthly Test		OET-057
RWT	Required Weekly Test		OET-057

Chinese	广义术	狭义术语	用于	Dutch	Bre	Smalle	Ter	Gebruik	vo	French, Événement de niveau I. RED entries are additions or changes to the Canadian French CAP Profile.	Événement de niveau II. These need checking. There may be differences between Canadian French and	Utiliser (Utilisation pour)
编号代码		文件传输		Bestandsir	nummer	codes		Format de fichier				Datei-form
洪水映射 DXF 文		文件传输		Bestandsir	Flood	kaar	Bestand tr	Format de		Carte d'inondation su		Datei-form
洪水地图小水电		文件传输		Bestandsir	Overstrom		Bestand tr	Format de		Carte d'inondation su		Datei-form
飓风淹没小水电		文件传输		Bestandsir	Orkaan inu		Bestand tr	Format de		Carte d'inondation d		Datei-form
飓风淹没 DXF 北		文件传输		Bestandsir	Orkaan inu		Bestand tr	Format de		Carte d'inondation d		Datei-form

海啸 DXF 地图	文件传输	Bestandsir	Tsunami D	Bestand tr	Format de	Carte DXF tsunami	Datei-form
海啸小水电地图	文件传输	Bestandsir	Tsunami SI	Bestand tr	Format de	Carte de tsunami SHI	Datei-form
广告 (如果允许)		Bestandsir	Advertentie (indien tc		Format de	Publicité (si permis)	Datei-form
广告选择		Bestandsir	Advertentie geselecte		Format de	Publicité sélectionné	Datei-form
CAP 盖帽广播	文件传输	Bestandsir	CAP uitzen	Bestand tr	Format de	Diffusion de CAP	Datei-form
DXF 文件、CAD	文件传输	Bestandsir	DXF-bestai	Bestand tr	Format de	Fichier DXF, CAD ou	Datei-form
EDXL-DE 文件	文件传输	Bestandsir	EDXL-DE fi	Bestand tr	Format de	Fichier EDXL-DE	Datei-form
EDXL-DE 文件, 们	文件传输	Bestandsir	EDXL-DE fi	Bestand tr	Format de	Fichier EDXL-DE, DT	Datei-form
地理信息小水电	文件传输	Bestandsir	Geografisc	Bestand tr	Format de	Fichier SHP d'Inform	Datei-form
	文件传输	Bestandsir	IEEE 1512	Bestand tr	Format de	IEEE 1512	Datei-form
	文件传输	Bestandsir	IEEE 1512 in EDXL-DE	Bestand tr	Format de	IEEE 1512 in EDXL-DE	Datei-form
智能公路标志		Bestandsir	Intelligente snelweg t		Format de	Panneau routier inte	Datei-form

JPG 文件	文件传输	Bestandsir	JPG-bestar	Bestand tr	Format de	Fichier JPG	Datei-form
MPEG-2 文件 (+	文件传输	Bestandsir	MPEG-2 be	Bestand tr	Format de	Fichier MPEG-2 (+ au	Datei-form
MPEG-4 文件 (+	文件传输	Bestandsir	MPEG-4-be	Bestand tr	Format de	Fichier MPEG-4 (+ au	Datei-form
	文件传输	Bestandsir	MPEG-4+HEVC		Format de	Fichier MPEG-4 (HEV	Datei-form
打开文档演示文	odp 总干事	Bestandsir	Open Document pres		Format de	Présentation format	Datei-form
打开文档文本	odf 总干事	Bestandsir	Open docu	ODF besta	Format de	Texte Open Documen	Datei-form
打开文档电子表	ods 总干事	Bestandsir	Open Docu	ODS besta	Format de	Feuille de calcul Ope	Datei-form
打开文档图形	odg 总干事	Bestandsir	Open Docu	odg bestar	Format de	Graphiques Open Do	Datei-form
其他		Bestandsir	Andere		Format de fichier		Datei-form
其他紧急		Bestandsir	Andere, dringende		Format de fichier		Datei-form
PDF 文件	没有宏或	Bestandsir	PDF-bestan	geen macr	Format de	Fichier PDF	pas de mac	Datei-form

程序	程序元数	Bestandsir	Programm	Programm	Format de	Contenu d Métadonn Datei-form
Q codes ICAO/M	查询或备	Bestandsir	Q codes IC	Vragen of	Format de	Q codes IC Questions Datei-form
rtf 文本	文件传输	Bestandsir	RTF-indelir	Bestand tr	Format de	Rich Text, RTF Datei-form
Tactical Situatio	文件传输	Bestandsir	Tactische s	Bestand tr	Format de	Objet de la TSO Datei-form
TSO in EDXL-DE	文件传输	Bestandsir	TSO in EDX	Bestand tr	Format de	fichier Datei-form
		Bestandsir	Zender back-up op		Format de	fichier Datei-form
		Bestandsir	Zender vervoerder af		Format de	fichier Datei-form
		Bestandsir	Zender vervoerder op		Format de	fichier Datei-form
		Bestandsir	Zender primaire op		Format de	fichier Datei-form
		Bestandsir	Zender Status Query		Format de	fichier Datei-form
		Bestandsir	Aanleiding van de Sta		Format de	fichier Datei-form
Text, TXT file (als	文件传输	Bestandsir	Tekst, TXT-	Bestand tr	Format de	Texte, fichier TXT (éga Datei-form

视频/图形语言	文件传输	Bestandsir	Videokaart	Bestand tr	Format de fichier	[Video y gr	Datei-form
视频/图形语言	文件传输	Bestandsir	Videokaart	Bestand tr	Format de fichier	[Video y gr	Datei-form
视频/图形语言	文件传输	Bestandsir	Videokaart	Bestand tr	Format de fichier	[Video y gr	Datei-form
视频/图形语言	文件传输	Bestandsir	Videokaart	Bestand tr	Format de fichier	[Video y gr	Datei-form
视频语言锰 *mn*	文件传输	Bestandsir	Video taal-	Bestand tr	Format de	Vidéo *mn*	[Video len	Datei-form
WAV 文件	文件传输	Bestandsir	WAV-best	Bestand tr	Format de	Fichier WAV		Datei-form
Intel Hex	文件传输	Intel Hex		Bestand tr	Format de fichier			Datei-form

tera	peta	exa	zetta	yotta
T	P	E	Z	Y

10^12	10^15	10^18	10^21	1-^24
pico	femto	atto	zepto	yotto

10^-12	10^-15	10^-18	10^-21	1-^-24

Spectrum

EAN
O
L

W
I

CEM

X, P, C
I

X

W
O

N1 to N5 or by fire type

Z
X
W
LAE
L, O
L, INES 0 to 7
I, O
X
SPW
E, W
L

X
O, 0 to 9
W
W

A

L
F
A
O
A
A
M

L

M

O

A

ISL

S
P
L
NIC

M
S

NPT
RMT
RWT

German Weiter Begriff	ngen Begri	wenden Sie	Italian Ter	Termine st	Utilizzare	Japanese J	狭義用語	使用用途	Korean 광범위한 용어
at			Formato di file					파일 형식	숫자 코드
Hochwasse	Dateiübert		Formato d	File DXF di	Trasmissione di file			파일 형식	홍수 지도
Hochwasse	Dateiübert		Formato d	Inondazior	Trasmissione di file			파일 형식	홍수 지도
Hurrikan-Ü	Dateiübert		Formato d	Mappa di	Trasmissione di file			파일 형식	허리케인
Hurrikan Ü	Dateiübert		Formato d	Uragano Ir	Trasmissione di file			파일 형식	허리케인

Tsunami-D	Dateiübert	Formato d	Tsunami D	Trasmissione di file	파일 형식	쓰나미 D
Tsunami SI	Dateiübert	Formato d	Mappa di t	Trasmissione di file	파일 형식	쓰나미 SH
Werbung (falls erlaub		Formato d	Annuncio (	Trasmissione di file	파일 형식	광고 (해당
Werbung ausgewählt		Formato d	Annuncio s	Trasmissione di file	파일 형식	광고 선택
CAP-Übert	Dateiübert	Formato d	Trasmissio	Trasmissione di file	파일 형식	CAP 방송
DXF-Datei,	Dateiübert	Formato d	File DXF, C	Trasmissione di file	파일 형식	DXF 파일,
EDXL-DE D	Dateiübert	Formato d	EDXL-DE fi	Trasmissione di file	파일 형식	EDXL-DE
EDXL-DE D	Dateiübert	Formato d	EDXL-DE fi	Trasmissione di file	파일 형식	EDXL-DE
Geographi	Dateiübert	Formato d	Geografica	Trasmissione di file	파일 형식	지리 정보
IEEE 1512	Dateiübert	Formato d	IEEE 1512	Trasmissione di file	파일 형식	IEEE 1512
IEEE 1512 in EDXL-DE	Dateiübert	Formato d	IEEE 1512 in EDXL-DE	Trasmissione di file	파일 형식	IEEE 1512 in EDXL-DE
Intelligent	Dateiübert	Formato d	Segno dell	Trasmissione di file	파일 형식	지능형 고

JPG-Datei	Dateiübert	Formato d	File JPG	Trasmissione di file	파일 형식	JPG 파일
MPEG-2 D	Dateiübert	Formato d	MPEG-2 fil	Trasmissione di file	파일 형식	MPEG-2 ī
MPEG-4-D	Dateiübert	Formato d	MPEG-4 file (+mono audio)	Trasmissione di file	파일 형식	MPEG-4 ī
MPEG-4 +	Dateiübert	Formato d	MPEG-4+HEVC	Trasmissione di file	파일 형식	MPEG-4+H.265 (HEVC)
Open Docu	odp Dateiü	Formato d	Presentazi	Trasmissione di File ODP	odp 파일 형식	오픈 문서 프레 젠 테이 션
Open Docu	odt Dateiü	Formato d	Testo del c	Trasmissione di File ODF	odt 파일 형식	오픈 문서
Open Docu	ods Dateiü	Formato d	Apri docur	ods File Transmission	ods 파일 형식	오픈 문서 스프레드 시트
Geöffnete	odg Dateiü	Formato d	Document	ODG File trasmissione	odg 파일 형식	오픈 문서
Andere	Dateiübert	Formato d	Altri	Trasmissione di file	파일 형식	
Other, urg	Dateiübert	Formato d	Altri, urger	Trasmissione di file	파일 형식	다른, 긴급
PDF-Datei	keine Mak	Formato d	File PDF	nessuna macro o web attivo	파일 형식	PDF 파일

Programm	Programm	Formato d	Programm	Program metadata	파일 형식 프로그램
Q-codes IC	Dateiübert	Formato d	Q codici IC	Query o note	파일 형식 Q 코드 IC
Rich-Text	Dateiübert	Formato d	RTF	Trasmissione di file	파일 형식 서식 있는 텍스트
Taktische S	Dateiübert	Formato d	Situazione	Trasmissione di file	파일 형식 전술 상황
TSO in EDX	Dateiübert	Formato d	TSO in EDX	Trasmissione di file	파일 형식 TSO EDXI
at		Formato di file			파일 형식 송신기에
at		Formato di file			파일 형식 떨어져 송
at		Formato di file			파일 형식 송신기 캐
at		Formato di file			파일 형식 송신기에
at		Formato di file			파일 형식 송신기 상
at		Formato di file			파일 형식 송신기 상
Text, TXT-I	Dateiübert	Formato d	Testo, file	Trasmissione di file	파일 형식 텍스트, T

Video/Grai	Dateiübert	Formato d	Video/graf	Trasmissione di file	파일 형식 비디오/그
Video/Grai	Dateiübert	Formato d	Video/graf	Trasmissione di file	파일 형식 비디오/그
Video/Grai	Dateiübert	Formato d	Video/graf	Trasmissione di file	파일 형식 비디오/그
Video/Grai	Dateiübert	Formato d	Video/graf	Trasmissione di file	파일 형식 비디오/그
Video Spra	Dateiübert	Formato d	Video lingu	Trasmissione di file	파일 형식 비디오 언
WAV-Date	Dateiübert	Formato d	WAV file	Trasmissione di file	파일 형식 WAV 파일
Intel Hex	Dateiübert	Formato d	Intel Hex	Trasmissione di file	파일 형식

Korean				Polish. Ter	Wąskie Te	Używać dc	Portugues	Termo de	Use para	Russian Ш	Узкий тер
좁은 기간	에 대 한 ㅅ										
		File format	Number Codes				Formato d	Número de códigos	Формат ф	Число кодов	
DXF 파일	File format		Flood Map DXF File	File Transn			Formato d	Inundação Transmissa	Формат ф	Файл DXF	Передача
SHP 파일	File format		Flood Map SHP File	File Transn			Formato d	Arquivo de Transmissa	Формат ф	Файл карт	Передача
범람 SHP	File format		Inundation SHP Map Hurricane	File Transn			Formato d	Mapa de in Transmissa	Формат ф	Ураган зат	Передача
범람 DXF	File format		Inundation DXF Map	File Transn			Formato d	Furacão in Transmissa	Формат ф	Ураган зат	Передача

(F 지도	File format	Tsunami DXF Map	File Transn	Formato d Mapa DXF	Transmissã	Формат фа	Цунами D	Передача
IP 지도	File format	Tsunami SHP Map	File Transn	Formato d Tsunami SI	Transmissã	Формат фа	Цунами SH	Передача
가 되는 경우	File format	Advertisement (if permitted)		Formato d Anúncio (se permitido		Формат фа	Реклама (если разре	
	File format	Advertisement Selected		Formato d Anúncio selecionado		Формат фа	Выбранного объявле	
	File format	CAP Broadcast	File Transn	Formato d Emissão de	Transmissã	Формат фа	CAP вещан	Передача
CAD 또는	File format	DXF file, CAD or map	File Transn	Formato d Arquivo DX	Transmissã	Формат фа	Файл в фо	Передача
드 파일	File format	EDXL-DE file	File Transn	Formato d Arquivo ED	Transmissã	Формат фа	EDXL-DE д	Передача
드 파일, D	File format	EDXL-DE file, DTV only	File Transn	Formato d EDXL-DE a	Transmissã	Формат фа	EDXL-DE д	Передача
SHP 파일	File format	Geographic Information SHP file	File Transn	Formato d Arquivo de	Transmissã	Формат фа	Географич	Передача
	File format	IEEE 1512	File Transn	Formato de arquivo	Transmissã	Формат файла		Передача
	File format	IEEE 1512 in EDXL-DE	File Transn	Formato de arquivo	Transmissã	Формат файла		Передача
속도로 사	File format	Intelligent Highway Sign		Formato de arquivo		Формат фа	Интеллиге	Передача

	File format	JPG file	File Transn	Formato d	Arquivo JP	Transmissã	Формат фа	Файл JPG	Передача
파일 (+ 모	File format	MPEG-2 file (+mono audio)	File Transn	Formato d	Arquivo M	Transmissã	Формат фа	Файл MPE	Передача
파일 (+ 모	File format	MPEG-4 file (+mono audio)	File Transn	Formato d	MPEG-4 fil	Transmissã	Формат фа	Файл MPE	Передача
	File format	MPEG-4+HEVC	File Transn	Formato d	MPEG-4+HEVC	Transmissã	Формат фа	MPEG-4+HEVC	Передача
	File format	Open Document Presentation	odp File Tr	Formato d	Apresentação do doc		Формат фа	Открытый	ODP перед
텍스트	File format	Open Document Text	odf File Tra	Formato d	Texto do documento		Формат фа	Текст откр	ODF перед
	File format	Open Document Spreadsheet	ods File Tra	Formato d	Planilha de document		Формат фа	Открытый	ODS перед
그래픽	File format	Open Document Graphics	odg File Tr	Formato d	Gráficos do documen		Формат фа	Открытый	ODG пере
	File format	Other		Formato d	Outros		Формат фа	Другие	
ㅏ	File format	Other, urgent		Formato d	Outros, urgente		Формат фа	Другие, срочно	
매크로 또	File format	PDF	no macros or web active	Formato d	Arquivo PD	sem macro	Формат фа	PDF	нет макро

프로그램	File format	Program	Program m	Formato d	Programa	Programa	Формат ф	Программ	Программ
쿼리 또는	File format	Q codes ICAO/MMS/ITU-R	Queries or	Formato d	Q códigos	Consultas	Формат ф	Q codes IC	Вопросы и
파일 전송	File format	Rich Text, RTF	File Transn	Formato d	Rich Text	Transmissã	Формат ф	Вопросы и	Передача
TSO 파일	File format	Tactical Situation Object, TSO	File Transn	Formato d	Objeto de	Transmissã	Формат ф	Тактическ	Передача
파일 전송	File format	TSO in EDXL-DE	File Transn	Formato d	Objeto de	Transmissã	Формат ф	TSO в EDXI	Передача
백업	File format	Transmitter Backup On		Formato de arquivo			Формат файла		
신기 캐리	File format	Transmitter Carrier Off		Formato de arquivo			Формат файла		
리어에	File format	Transmitter Carrier On		Formato de arquivo			Формат файла		
주	File format	Transmitter Primary On		Formato de arquivo			Формат файла		
태 쿼리	File format	Transmitter Status Query		Formato de arquivo			Формат файла		
태 대응	File format	Transmitter Status Response		Formato de arquivo			Формат файла		
파일 전송	File format	Text, TXT file (also RTF)	File Transn	Formato d	Texto, arq	Transmissã	Формат ф	Текст, TXT	Передача

파일 전송	File format	Video/Graphics Language 1	File Transn	Formato d	Linguagem	Transmissã	Формат фа	Видео/гра	Передача
파일 전송	File format	Video/Graphics Language 2	File Transn	Formato d	Linguagem	Transmissã	Формат фа	Видео/гра	Передача
파일 전송	File format	Video/Graphics Language 3	File Transn	Formato d	Linguagem	Transmissã	Формат фа	Видео/гра	Передача
파일 전송	File format	Video/Graphics Language 4	File Transn	Formato d	Linguagem	Transmissã	Формат фа	Видео/гра	Передача
파일 전송	File format	Video Language *mn*	File Transn	Formato d	A linguage	Transmissã	Формат фа	Видео язь	Передача
파일 전송	File format	WAV file	File Transn	Formato d	Arquivo W	Transmissã	Формат фа	WAV файл	Передача
	File format	Intel Hex	File Transn	Formato de arquivo		Transmissã	Формат фа	Intel Hex	Передача

Использо	Spanish Término amplio	Spanish Plazo estrecho	Uso para	Turkish Ge	Dar terim	Kullanım i	Haiti Kreyòl. Lè tèm	Tèm jis	Sèvi ak
Formato de archivo			Dosya biçi	Number Codes					File format
Formato d	Mapa de in	Transmisić	Dosya biçi	Flood Map DXF File	File Transmission				File format
Formato d	Fichero de	Transmisić	Dosya biçi	Flood Map SHP File	File Transmission				File format
Formato d	Mapa de in	Transmisić	Dosya biçi	Hurricane Inundation SHP Map	File Transmission				File format
Formato d	Mapa DXF	Transmisić	Dosya biçi	Hurricane Inundation DXF Map	File Transmission				File format

Formato d	Mapa DXF (	Transmisió	Dosya biçi	Tsunami DXF Map	File Transmission	File format
Formato d	Mapa de ts	Transmisió	Dosya biçi	Tsunami SHP Map	File Transmission	File format
Formato d	Anuncio (si		Dosya biçi	Advertisement (if permitted)		File format
Formato d	Anuncio seleccionado		Dosya biçi	Advertisement Selected		File format
Formato d	CAP de tra	Transmisió	Dosya biçi	CAP Broadcast	File Transmission	File format
Formato d	Fichero DX	Transmisió	Dosya biçi	DXF file, CAD or map	File Transmission	File format
Formato d	EDXL-DE a	Transmisió	Dosya biçi	EDXL-DE file	File Transmission	File format
Formato d	Archivo DE	Transmisió	Dosya biçi	EDXL-DE file, DTV only	File Transmission	File format
Formato d	Archivo SH	Transmisió	Dosya biçi	Geographic Information SHP file	File Transmission	File format
Formato d	IEEE 1512	Transmisió	Dosya biçi	IEEE 1512	File Transmission	File format
Formato d	IEEE 1512 in EDXL-DE	Transmisió	Dosya biçi	IEEE 1512 in EDXL-DE	File Transmission	File format
Formato d	Signo de ca	Transmisió	Dosya biçi	Intelligent Highway Sign		File format

Formato d	Archivo JP(	Transmisió	Dosya biçi	JPG file	File Transmission	File format
Formato d	Archivo MI	Transmisió	Dosya biçi	MPEG-2 file (+mono audio)	File Transmission	File format
Formato d	Archivo MI	Transmisió	Dosya biçi	MPEG-4 file (+mono audio)	File Transmission	File format
Formato d	MPEG-4+H	Transmisió	Dosya biçi	MPEG-4+HEVC	File Transmission	File format
Formato d	Presentaci	Transmisió	Dosya biçi	Open Document Presentation	odp File Transmission	File format
Formato d	Texto abie	Transmisió	Dosya biçi	Open Document Text	odf File Transmission	File format
Formato d	Hoja de cál	Transmisió	Dosya biçi	Open Document Spreadsheet	ods File Transmission	File format
Formato d	Open Doc	Transmisió	Dosya biçi	Open Document Graphics	odg File Transmission	File format
Formato d	Otros		Dosya biçi	Other		File format
Formato d	Otros, urgente		Dosya biçi	Other, urgent		File format
Formato d	Archivo PD	sin macros	Dosya biçi	PDF	no macros or web active	File format

Formato d	Contenido	Programa c	Dosya biçi	Program metadata	File format
Formato d	Q los códig	Consultas	Dosya biçi	Q codes ICAO/MMS/ITU-R Queries or notes	File format
Formato d	Texto enric	Transmisió	Dosya biçi	Rich Text, RTF File Transmission	File format
Formato d	Objeto de l	Transmisió	Dosya biçi	Tactical Situation Object, TSO File Transmission	File format
Formato d	TSO en EDX	Transmisió	Dosya biçi	TSO in EDXL-DE File Transmission	File format
	transmision de reserv		Dosya biçi	Transmitter Backup On	File format
	corriennte de transmi		Dosya biçi	Transmitter Carrier Off	File format
	corriente de transmic		Dosya biçi	Transmitter Carrier On	File format
	transmision primaria		Dosya biçi	Transmitter Primary On	File format
	estado en cuestion de		Dosya biçi	Transmitter Status Query	File format
	estado de aviso de la		Dosya biçi	Transmitter Status Response	File format
Formato d	Texto, TXT	Transmisió	Dosya biçi	Text, TXT file (also RTF) File Transmission	File format

Formato de archivo	Transmisió	Dosya biçi	Video/Graphics Language 1	File Transmission	File format
Formato de archivo	Transmisió	Dosya biçi	Video/Graphics Language 2	File Transmission	File format
Formato de archivo	Transmisió	Dosya biçi	Video/Graphics Language 3	File Transmission	File format
Formato de archivo	Transmisió	Dosya biçi	Video/Graphics Language 4	File Transmission	File format
Formato d	Video lengu	Transmisió	Dosya biçi	Video Language *mn*	File Transmission	File format
Formato d	Archivo W	Transmisió	Dosya biçi	WAV file	File Transmission	File format
Formato de archivo	Transmisió	Dosya biçi	Intel Hex	File Transmission	File format

Romanian Termenul	Utiliza pen	Indo/Malay Istilah luas/Istilah yang luas	Istilah sempit/Istilah yang sempit (if translated)	Digunakan untuk/Gunakan untuk (suggest both languages simplify & combine)	Filipino Ma	Makitid na	Gamitin pa	Hebrew אב
Number Codes		Format fail/Format fail	Number Codes		File format	Number Codes	File format	Number Codes
Flood Map DXF File	File Transn	Format fail/Format fail	Flood Map DXF File	File Transmission	File format	Flood Map DXF File	File Transn File format	Flood Map DXF File
Flood Map SHP File	File Transn	Format fail/Format fail	Flood Map SHP File	File Transmission	File format	Flood Map SHP File	File Transn File format	Flood Map SHP File
Hurricane			Hurricane			Hurricane		Hurricane
Inundation SHP Map Hurricane	File Transn	Format fail/Format fail	Inundation SHP Map Hurricane	File Transmission	File format	Inundation SHP Map Hurricane	File Transn File format	Inundation SHP Map Hurricane
Inundation DXF Map	File Transn	Format fail/Format fail	Inundation DXF Map	File Transmission	File format	Inundation DXF Map	File Transn File format	Inundation DXF Map

Tsunami DXF Map	File Transn	Format fail/Format fail	Tsunami DXF Map	File Transmission	File format	Tsunami DXF Map	File Transn File format	Tsunami DXF Map
Tsunami SHP Map	File Transn	Format fail/Format fail	Tsunami SHP Map	File Transmission	File format	Tsunami SHP Map	File Transn File format	Tsunami SHP Map
Advertisement (if permitted)		Format fail/Format fail	Advertisement (if permitted)		File format	Advertisement (if permitted)	File format	Advertisement (if permitted)
Advertisement Selected		Format fail/Format fail	Advertisement Selected		File format	Advertisement Selected	File format	Advertisement Selected
CAP Broadcast	File Transn	Format fail/Format fail	CAP Broadcast	File Transmission	File format	CAP Broadcast	File Transn File format	CAP Broadcast
DXF file, CAD or map	File Transn	Format fail/Format fail	DXF file, CAD or map	File Transmission	File format	DXF file, CAD or map	File Transn File format	DXF file, CAD or map
EDXL-DE file	File Transn	Format fail/Format fail	EDXL-DE file	File Transmission	File format	EDXL-DE file	File Transn File format	EDXL-DE file
EDXL-DE file, DTV only	File Transn	Format fail/Format fail	EDXL-DE file, DTV only	File Transmission	File format	EDXL-DE file, DTV only	File Transn File format	EDXL-DE file, DTV only
Geographic Information SHP file	File Transn	Format fail/Format fail	Geographic Information SHP file	File Transmission	File format	Geographic Information SHP file	File Transn File format	Geographic Information SHP file
IEEE 1512	File Transn	Format fail/Format fail	IEEE 1512	File Transmission	File format	IEEE 1512	File Transn File format	IEEE 1512
IEEE 1512 in EDXL-DE	File Transn	Format fail/Format fail	IEEE 1512 in EDXL-DE	File Transmission	File format	IEEE 1512 in EDXL-DE	File Transn File format	IEEE 1512 in EDXL-DE
Intelligent Highway Sign		Format fail/Format fail	Intelligent Highway Sign		File format	Intelligent Highway Sign	File format	Intelligent Highway Sign

JPG file	File Transn	Format fail/Format fail	JPG file	File Transmission	File format	JPG file	File Transn	File format	JPG file
MPEG-2 file (+mono audio)	File Transn	Format fail/Format fail	MPEG-2 file (+mono audio)	File Transmission	File format	MPEG-2 file (+mono audio)	File Transn	File format	MPEG-2 file (+mono audio)
MPEG-4 file (+mono audio)	File Transn	Format fail/Format fail	MPEG-4 file (+mono audio)	File Transmission	File format	MPEG-4 file (+mono audio)	File Transn	File format	MPEG-4 file (+mono audio)
MPEG-4+HEVC	File Transn	Format fail/Format fail	MPEG-4+HEVC	File Transmission	File format	MPEG-4+HEVC	File Transn	File format	MPEG-4+HEVC
Open Document Presentation	odp File Tr	Format fail/Format fail	Open Document Presentation	odp File Transmission	File format	Open Document Presentation	odp File Tr	File format	Open Document Presentation
Open Document Text	odf File Tra	Format fail/Format fail	Open Document Text	odf File Transmission	File format	Open Document Text	odf File Tra	File format	Open Document Text
Open Document Spreadsheet	ods File Tra	Format fail/Format fail	Open Document Spreadsheet	ods File Transmission	File format	Open Document Spreadsheet	ods File Tra	File format	Open Document Spreadsheet
Open Document Graphics	odg File Tr	Format fail/Format fail	Open Document Graphics	odg File Transmission	File format	Open Document Graphics	odg File Tr	File format	Open Document Graphics
Other		Format fail/Format fail	Other		File format	Other		File format	Other
Other, urgent		Format fail/Format fail	Other, urgent		File format	Other, urgent		File format	Other, urgent
PDF	no macros or web active	Format fail/Format fail	PDF	no macros or web active	File format	PDF	no macros or web active	File format	PDF

Program	Program m	Format fail/Format fail	Program	Program metadata	File format	Program	Program m	File format	Program
Q codes ICAO/MMS/ITU-R	Queries or	Format fail/Format fail	Q codes ICAO/MMS/ITU-R	Queries or notes	File format	Q codes ICAO/MMS/ITU-R	Queries or	File format	Q codes ICAO/MMS/ITU-R
Rich Text, RTF	File Transm	Format fail/Format fail	Rich Text, RTF	File Transmission	File format	Rich Text, RTF	File Transm	File format	Rich Text, RTF
Tactical Situation Object, TSO	File Transm	Format fail/Format fail	Tactical Situation Object, TSO	File Transmission	File format	Tactical Situation Object, TSO	File Transm	File format	Tactical Situation Object, TSO
TSO in EDXL-DE	File Transm	Format fail/Format fail	TSO in EDXL-DE	File Transmission	File format	TSO in EDXL-DE	File Transm	File format	TSO in EDXL-DE
Transmitter Backup On		Format fail/Format fail	Transmitter Backup On		File format	Transmitter Backup On		File format	Transmitter Backup On
Transmitter Carrier Off		Format fail/Format fail	Transmitter Carrier Off		File format	Transmitter Carrier Off		File format	Transmitter Carrier Off
Transmitter Carrier On		Format fail/Format fail	Transmitter Carrier On		File format	Transmitter Carrier On		File format	Transmitter Carrier On
Transmitter Primary On		Format fail/Format fail	Transmitter Primary On		File format	Transmitter Primary On		File format	Transmitter Primary On
Transmitter Status Query		Format fail/Format fail	Transmitter Status Query		File format	Transmitter Status Query		File format	Transmitter Status Query
Transmitter Status Response		Format fail/Format fail	Transmitter Status Response		File format	Transmitter Status Response		File format	Transmitter Status Response
Text, TXT file (also RTF)	File Transm	Format fail/Format fail	Text, TXT file (also RTF)	File Transmission	File format	Text, TXT file (also RTF)	File Transm	File format	Text, TXT file (also RTF)

Video/Graphics Language 1	File Transn	Format fail/Format fail	Video/Graphics Language 1	File Transmission	File format	Video/Graphics Language 1	File Transn File format	Video/Graphics Language 1
Video/Graphics Language 2	File Transn	Format fail/Format fail	Video/Graphics Language 2	File Transmission	File format	Video/Graphics Language 2	File Transn File format	Video/Graphics Language 2
Video/Graphics Language 3	File Transn	Format fail/Format fail	Video/Graphics Language 3	File Transmission	File format	Video/Graphics Language 3	File Transn File format	Video/Graphics Language 3
Video/Graphics Language 4	File Transn	Format fail/Format fail	Video/Graphics Language 4	File Transmission	File format	Video/Graphics Language 4	File Transn File format	Video/Graphics Language 4
Video Language *mn*	File Transn	Format fail/Format fail	Video Language *mn*	File Transmission	File format	Video Language *mn*	File Transn File format	Video Language *mn*
WAV file	File Transn	Format fail/Format fail	WAV file	File Transmission	File format	WAV file	File Transn File format	WAV file
Intel Hex	File Transn	Format fail/Format fail	Intel Hex	File Transmission	File format	Intel Hex	File Transn File format	Intel Hex

השתמש עז צרה	Hindi, Dev	संकीर्ण अवधि	के लिए उप	Nepali, De	संकीर्ण अवधि (Hindi?)	का लागि प्र	Greek Ευρ Στενό όρο
File format	Number Codes	File format	Number Codes	File format	Number Codes		
File Transn	File format	Flood Map DXF File	File Transn	File format	Flood Map DXF File	File Transn	File format	Flood Map DXF File	File Transn
File Transn	File format	Flood Map SHP File	File Transn	File format	Flood Map SHP File	File Transn	File format	Flood Map SHP File	File Transn
File Transn	File format	Hurricane Inundation SHP Map	File Transn	File format	Hurricane Inundation SHP Map	File Transn	File format	Hurricane Inundation SHP Map	File Transn
File Transn	File format	Hurricane Inundation DXF Map	File Transn	File format	Hurricane Inundation DXF Map	File Transn	File format	Hurricane Inundation DXF Map	File Transn

File Transn	File format	Tsunami DXF Map	File Transn	File format	Tsunami DXF Map	File Transn	File format	Tsunami DXF Map	File Transn
File Transn	File format	Tsunami SHP Map	File Transn	File format	Tsunami SHP Map	File Transn	File format	Tsunami SHP Map	File Transn
	File format	Advertisement (if permitted)		File format	Advertisement (if permitted)		File format	Advertisement (if permitted)	
	File format	Advertisement Selected		File format	Advertisement Selected		File format	Advertisement Selected	
File Transn	File format	CAP Broadcast	File Transn	File format	CAP Broadcast	File Transn	File format	CAP Broadcast	File Transn
File Transn	File format	DXF file, CAD or map	File Transn	File format	DXF file, CAD or map	File Transn	File format	DXF file, CAD or map	File Transn
File Transn	File format	EDXL-DE file	File Transn	File format	EDXL-DE file	File Transn	File format	EDXL-DE file	File Transn
File Transn	File format	EDXL-DE file, DTV only	File Transn	File format	EDXL-DE file, DTV only	File Transn	File format	EDXL-DE file, DTV only	File Transn
File Transn	File format	Geographic Information SHP file	File Transn	File format	Geographic Information SHP file	File Transn	File format	Geographic Information SHP file	File Transn
File Transn	File format	IEEE 1512	File Transn	File format	IEEE 1512	File Transn	File format	IEEE 1512	File Transn
File Transn	File format	IEEE 1512 in EDXL-DE	File Transn	File format	IEEE 1512 in EDXL-DE	File Transn	File format	IEEE 1512 in EDXL-DE	File Transn
	File format	Intelligent Highway Sign		File format	Intelligent Highway Sign		File format	Intelligent Highway Sign	

		JPG file			JPG file		JPG file
File Transn	File format		File Transn	File format		File Transn	File format
		MPEG-2 file (+mono audio)			MPEG-2 file (+mono audio)		MPEG-2 file (+mono audio)
File Transn	File format		File Transn	File format		File Transn	File format
		MPEG-4 file (+mono audio)			MPEG-4 file (+mono audio)		MPEG-4 file (+mono audio)
File Transn	File format		File Transn	File format		File Transn	File format
		MPEG-4+HEVC			MPEG-4+HEVC		MPEG-4+HEVC
File Transn	File format		File Transn	File format		File Transn	File format
		Open Document Presentation			Open Document Presentation		Open Document Presentation
odp File Tr	File format		odp File Tr	File format		odp File Tr	File format
		Open Document Text			Open Document Text		Open Document Text
odf File Tra	File format		odf File Tra	File format		odf File Tra	File format
		Open Document Spreadsheet			Open Document Spreadsheet		Open Document Spreadsheet
ods File Tra	File format		ods File Tra	File format		ods File Tra	File format
		Open Document Graphics			Open Document Graphics		Open Document Graphics
odg File Tr	File format		odg File Tr	File format		odg File Tr	File format
		Other			Other		Other
	File format			File format		File format	
		Other, urgent			Other, urgent		Other, urgent
	File format			File format		File format	
no macros or web active		PDF	no macros or web active		PDF	no macros or web active	PDF
	File format			File format		File format	
							no macros or web active

Program m	File format	Program	Program m	File format	Program	Program m	File format	Program
Queries or	File format	Q codes ICAO/MMS/ITU-R	Queries or	File format	Q codes ICAO/MMS/ITU-R	Queries or	File format	Q codes ICAO/MMS/ITU-R
File Transm	File format	Rich Text, RTF	File Transm	File format	Rich Text, RTF	File Transm	File format	Rich Text, RTF
File Transm	File format	Tactical Situation Object, TSO	File Transm	File format	Tactical Situation Object, TSO	File Transm	File format	Tactical Situation Object, TSO
File Transm	File format	TSO in EDXL-DE	File Transm	File format	TSO in EDXL-DE	File Transm	File format	TSO in EDXL-DE
	File format	Transmitter Backup On		File format	Transmitter Backup On		File format	Transmitter Backup On
	File format	Transmitter Carrier Off		File format	Transmitter Carrier Off		File format	Transmitter Carrier Off
	File format	Transmitter Carrier On		File format	Transmitter Carrier On		File format	Transmitter Carrier On
	File format	Transmitter Primary On		File format	Transmitter Primary On		File format	Transmitter Primary On
	File format	Transmitter Status Query		File format	Transmitter Status Query		File format	Transmitter Status Query
	File format	Transmitter Status Response		File format	Transmitter Status Response		File format	Transmitter Status Response
File Transm	File format	Text, TXT file (also RTF)	File Transm	File format	Text, TXT file (also RTF)	File Transm	File format	Text, TXT file (also RTF)
File Transm								

		Video/Graphics Language 1			Video/Graphics Language 1		Video/Graphics Language 1
File Transn	File format		File Transn	File format		File Transn	File format
		Video/Graphics Language 2			Video/Graphics Language 2		Video/Graphics Language 2
File Transn	File format		File Transn	File format		File Transn	File format
		Video/Graphics Language 3			Video/Graphics Language 3		Video/Graphics Language 3
File Transn	File format		File Transn	File format		File Transn	File format
		Video/Graphics Language 4			Video/Graphics Language 4		Video/Graphics Language 4
File Transn	File format		File Transn	File format		File Transn	File format
		Video Language *mn*			Video Language *mn*		Video Language *mn*
File Transn	File format		File Transn	File format		File Transn	File format
		WAV file			WAV file		WAV file
File Transn	File format		File Transn	File format		File Transn	File format
		Intel Hex			Intel Hex		
File Transn	File format		File Transn	File format		File Transn	File format

				Broad Term, If possible to be simplified or improved and extended to other Polynesian countries or islands.	**Term. Google Translate Only. Note that spelling differs as Maori=Samoan wh=f, w=v and r=l sometimes.**		**Samoan Broad Term, Bing Translate Only, Google not checked unless untranslated**		
Χρήση για	**Hungarian Maygar Széles körben**	**Szűkös**	**Használ**			**Use For**		**Narrow Te**	**Use For**
File format	Number Codes		File format	Number Codes		File format	Number Codes		
File format	Flood Map DXF File	File Transn	File format	Flood Map DXF File	File Transn	File format	Flood Map DXF File	File Transmission	
File format	Flood Map SHP File	File Transn	File format	Flood Map SHP File	File Transn	File format	Flood Map SHP File	File Transmission	
File format	Hurricane Inundation SHP Map	File Transn	File format	Hurricane Inundation SHP Map	File Transn	File format	Hurricane Inundation SHP Map	File Transmission	
File format	Hurricane Inundation DXF Map	File Transn	File format	Hurricane Inundation DXF Map	File Transn	File format	Hurricane Inundation DXF Map	File Transmission	

File format	Tsunami DXF Map	File Transn	File format	Tsunami DXF Map	File Transn	File format	Tsunami DXF Map	File Transmission
File format	Tsunami SHP Map	File Transn	File format	Tsunami SHP Map	File Transn	File format	Tsunami SHP Map	File Transmission
File format	Advertisement (if permitted)		File format	Advertisement (if permitted)		File format	Advertisement (if permitted)	
File format	Advertisement Selected		File format	Advertisement Selected		File format	Advertisement Selected	
File format	CAP Broadcast	File Transn	File format	CAP Broadcast	File Transn	File format	CAP Broadcast	File Transmission
File format	DXF file, CAD or map	File Transn	File format	DXF file, CAD or map	File Transn	File format	DXF file, CAD or map	File Transmission
File format	EDXL-DE file	File Transn	File format	EDXL-DE file	File Transn	File format	EDXL-DE file	File Transmission
File format	EDXL-DE file, DTV only	File Transn	File format	EDXL-DE file, DTV only	File Transn	File format	EDXL-DE file, DTV only	File Transmission
File format	Geographic Information SHP file	File Transn	File format	Geographic Information SHP file	File Transn	File format	Geographic Information SHP file	File Transmission
File format	IEEE 1512	File Transn	File format	IEEE 1512	File Transn	File format	IEEE 1512	File Transmission
File format	IEEE 1512 in EDXL-DE	File Transn	File format	IEEE 1512 in EDXL-DE	File Transn	File format	IEEE 1512 in EDXL-DE	File Transmission
File format	Intelligent Highway Sign		File format	Intelligent Highway Sign		File format	Intelligent Highway Sign	

	JPG file			JPG file		JPG file	
File format		File Transm	File format		File Transm	File format	File Transmission
	MPEG-2 file (+mono audio)			MPEG-2 file (+mono audio)		MPEG-2 file (+mono audio)	
File format		File Transm	File format		File Transm	File format	File Transmission
	MPEG-4 file (+mono audio)			MPEG-4 file (+mono audio)		MPEG-4 file (+mono audio)	
File format		File Transm	File format		File Transm	File format	File Transmission
	MPEG-4+HEVC			MPEG-4+HEVC		MPEG-4+HEVC	
File format		File Transm	File format		File Transm	File format	File Transmission
	Open Document Presentation			Open Document Presentation		Open Document Presentation	
File format		odp File Tr	File format		odp File Tr	File format	odp File Transmission
	Open Document Text			Open Document Text		Open Document Text	
File format		odf File Tra	File format		odf File Tra	File format	odf File Transmission
	Open Document Spreadsheet			Open Document Spreadsheet		Open Document Spreadsheet	
File format		ods File Tra	File format		ods File Tra	File format	ods File Transmission
	Open Document Graphics			Open Document Graphics		Open Document Graphics	
File format		odg File Tr	File format		odg File Tr	File format	odg File Transmission
	Other			Other		Other	
File format			File format			File format	
	Other, urgent			Other, urgent		Other, urgent	
File format			File format			File format	
	PDF	no macros or web active		PDF	no macros or web active	PDF	no macros or web active
File format			File format			File format	

File format	Program	Program m	File format	Program	Program m	File format	Program metadata
File format	Q codes ICAO/MMS/ITU-R	Queries or	File format	Q codes ICAO/MMS/ITU-R	Queries or	File format	Queries or notes
File format	Rich Text, RTF	File Transn	File format	Rich Text, RTF	File Transn	File format	File Transmission
File format	Tactical Situation Object, TSO	File Transn	File format	Tactical Situation Object, TSO	File Transn	File format	File Transmission
File format	TSO in EDXL-DE	File Transn	File format	TSO in EDXL-DE	File Transn	File format	File Transmission
File format	Transmitter Backup On		File format	Transmitter Backup On		File format	
File format	Transmitter Carrier Off		File format	Transmitter Carrier Off		File format	
File format	Transmitter Carrier On		File format	Transmitter Carrier On		File format	
File format	Transmitter Primary On		File format	Transmitter Primary On		File format	
File format	Transmitter Status Query		File format	Transmitter Status Query		File format	
File format	Transmitter Status Response		File format	Transmitter Status Response		File format	
File format	Text, TXT file (also RTF)	File Transn	File format	Text, TXT file (also RTF)	File Transn	File format	File Transmission

	Video/Graphics Language 1		Video/Graphics Language 1		Video/Graphics Language 1		
File format		File Transn	File format	File Transn	File format	File Transmission	
	Video/Graphics Language 2		Video/Graphics Language 2		Video/Graphics Language 2		
File format		File Transn	File format	File Transn	File format	File Transmission	
	Video/Graphics Language 3		Video/Graphics Language 3		Video/Graphics Language 3		
File format		File Transn	File format	File Transn	File format	File Transmission	
	Video/Graphics Language 4		Video/Graphics Language 4		Video/Graphics Language 4		
File format		File Transn	File format	File Transn	File format	File Transmission	
	Video Language *mn*		Video Language *mn*		Video Language *mn*		
File format		File Transn	File format	File Transn	File format	File Transmission	
	WAV file		WAV file		WAV file		
File format		File Transn	File format	File Transn	File format	File Transmission	
	Intel Hex		Intel Hex		Intel Hex		
File format		File Transn	File format	File Transn	File format	File Transmission	

Islands use Cookislandsdictionary.com or Maori) or Hawaiian below or Tahitian or Tongan to right. Google	**Narrow Term. /Ka Honua**	**Use For. /E**	**Tahitian. Bing translate only. Major Term**	**Te parau ra pirihao**	**be not affordable to develop the software for alerting, including Text-To-Speech capability, for small populatio**	**Tongan Broad Term. Fo'i lea falahi**	**Fo'i lea fasi'i**	**Faka'aonga'i ki he**	**Turkmen. Giň möhletli**
		File format	Number Codes				File format		
		File format	Flood Map DXF File	File Transmission			File format		
		File format	Flood Map SHP File	File Transmission			File format		
		File format	Hurricane Inundation SHP Map	File Transmission			File format		
		File format	Hurricane Inundation DXF Map	File Transmission			File format		

File format	Tsunami DXF Map	File Transmission	File format
File format	Tsunami SHP Map	File Transmission	File format
File format	Advertisement (if permitted)		File format
File format	Advertisement Selected		File format
File format	CAP Broadcast	File Transmission	File format
File format	DXF file, CAD or map	File Transmission	File format
File format	EDXL-DE file	File Transmission	File format
File format	EDXL-DE file, DTV only	File Transmission	File format
File format	Geographic Information SHP file	File Transmission	File format
File format	IEEE 1512	File Transmission	File format
File format	IEEE 1512 in EDXL-DE	File Transmission	File format
File format	Intelligent Highway Sign		File format

File format	JPG file	File Transmission	File format
File format	MPEG-2 file (+mono audio)	File Transmission	File format
File format	MPEG-4 file (+mono audio)	File Transmission	File format
File format	MPEG-4+HEVC	File Transmission	File format
File format	Open Document Presentation	odp File Transmission	File format
File format	Open Document Text	odf File Transmission	File format
File format	Open Document Spreadsheet	ods File Transmission	File format
File format	Open Document Graphics	odg File Transmission	File format
File format	Other		File format
File format	Other, urgent		File format
File format	PDF	no macros or web active	File format

File format	Program	Program metadata	File format
File format	Q codes ICAO/MMS/ITU-R	Queries or notes	File format
File format	Rich Text, RTF	File Transmission	File format
File format	Tactical Situation Object, TSO	File Transmission	File format
File format	TSO in EDXL-DE	File Transmission	File format
File format	Transmitter Backup On		File format
File format	Transmitter Carrier Off		File format
File format	Transmitter Carrier On		File format
File format	Transmitter Primary On		File format
File format	Transmitter Status Query		File format
File format	Transmitter Status Response		File format
File format	Text, TXT file (also RTF)	File Transmission	File format

File format	Video/Graphics Language 1	File Transmission	File format
File format	Video/Graphics Language 2	File Transmission	File format
File format	Video/Graphics Language 3	File Transmission	File format
File format	Video/Graphics Language 4	File Transmission	File format
File format	Video Language *mn*	File Transmission	File format
File format	WAV file	File Transmission	File format
File format	Intel Hex	File Transmission	File format

Dar möhlet	Üçin ulanyň	Swahili, Muda mrefu. Google translate only	Muda mfu Tumia Kw	Armenian ,(Google translate only) Ընդարձակ ժամկետ	Նեղ տերմ Օգտագոլ	Croatian. Bing Translate Only. Opći pojam	Uska term
	Number Codes		File format	Number Codes	File format	Number Codes	
	Flood Map DXF File	File Transmission	File format	Flood Map DXF File	File Transn File format	Flood Map DXF File	File Transn
	Flood Map SHP File	File Transmission	File format	Flood Map SHP File	File Transn File format	Flood Map SHP File	File Transn
	Hurricane Inundation SHP Map	File Transmission	File format	Hurricane Inundation SHP Map	File Transn File format	Hurricane Inundation SHP Map	File Transn
	Hurricane Inundation DXF Map	File Transmission	File format	Hurricane Inundation DXF Map	File Transn File format	Hurricane Inundation DXF Map	File Transn

Tsunami DXF Map	File Transmission	File format	Tsunami DXF Map	File Transn	File format	Tsunami DXF Map	File Transn
Tsunami SHP Map	File Transmission	File format	Tsunami SHP Map	File Transn	File format	Tsunami SHP Map	File Transn
Advertisement (if permitted)		File format	Advertisement (if permitted)		File format	Advertisement (if permitted)	
Advertisement Selected		File format	Advertisement Selected		File format	Advertisement Selected	
CAP Broadcast	File Transmission	File format	CAP Broadcast	File Transn	File format	CAP Broadcast	File Transn
DXF file, CAD or map	File Transmission	File format	DXF file, CAD or map	File Transn	File format	DXF file, CAD or map	File Transn
EDXL-DE file	File Transmission	File format	EDXL-DE file	File Transn	File format	EDXL-DE file	File Transn
EDXL-DE file, DTV only	File Transmission	File format	EDXL-DE file, DTV only	File Transn	File format	EDXL-DE file, DTV only	File Transn
Geographic Information SHP file	File Transmission	File format	Geographic Information SHP file	File Transn	File format	Geographic Information SHP file	File Transn
IEEE 1512	File Transmission	File format	IEEE 1512	File Transn	File format	IEEE 1512	File Transn
IEEE 1512 in EDXL-DE	File Transmission	File format	IEEE 1512 in EDXL-DE	File Transn	File format	IEEE 1512 in EDXL-DE	File Transn
Intelligent Highway Sign		File format	Intelligent Highway Sign		File format	Intelligent Highway Sign	

JPG file	File Transmission	File format	JPG file	File Transn	File format	JPG file	File Transn
MPEG-2 file (+mono audio)	File Transmission	File format	MPEG-2 file (+mono audio)	File Transn	File format	MPEG-2 file (+mono audio)	File Transn
MPEG-4 file (+mono audio)	File Transmission	File format	MPEG-4 file (+mono audio)	File Transn	File format	MPEG-4 file (+mono audio)	File Transn
MPEG-4+HEVC	File Transmission	File format	MPEG-4+HEVC	File Transn	File format	MPEG-4+HEVC	File Transn
Open Document Presentation	odp File Transmission	File format	Open Document Presentation	odp File Tr	File format	Open Document Presentation	odp File Tr
Open Document Text	odf File Transmission	File format	Open Document Text	odf File Tra	File format	Open Document Text	odf File Tra
Open Document Spreadsheet	ods File Transmission	File format	Open Document Spreadsheet	ods File Tra	File format	Open Document Spreadsheet	ods File Tra
Open Document Graphics	odg File Transmission	File format	Open Document Graphics	odg File Tr	File format	Open Document Graphics	odg File Tr
Other		File format	Other		File format	Other	
Other, urgent		File format	Other, urgent		File format	Other, urgent	
PDF	no macros or web active	File format	PDF	no macros or web active	File format	PDF	no macros or web active

Program	Program metadata	File format	Program	Program m	Program	Program m
Q codes ICAO/MMS/ITU-R	Queries or notes	File format	Q codes ICAO/MMS/ITU-R	Queries or	Q codes ICAO/MMS/ITU-R	Queries or
Rich Text, RTF	File Transmission	File format	Rich Text, RTF	File Transn	Rich Text, RTF	File Transn
Tactical Situation Object, TSO	File Transmission	File format	Tactical Situation Object, TSO	File Transn	Tactical Situation Object, TSO	File Transn
TSO in EDXL-DE	File Transmission	File format	TSO in EDXL-DE	File Transn	TSO in EDXL-DE	File Transn
Transmitter Backup On		File format	Transmitter Backup On	File format	Transmitter Backup On	
Transmitter Carrier Off		File format	Transmitter Carrier Off	File format	Transmitter Carrier Off	
Transmitter Carrier On		File format	Transmitter Carrier On	File format	Transmitter Carrier On	
Transmitter Primary On		File format	Transmitter Primary On	File format	Transmitter Primary On	
Transmitter Status Query		File format	Transmitter Status Query	File format	Transmitter Status Query	
Transmitter Status Response		File format	Transmitter Status Response	File format	Transmitter Status Response	
Text, TXT file (also RTF)	File Transmission	File format	Text, TXT file (also RTF)	File Transn	Text, TXT file (also RTF)	File Transn

Video/Graphics Language 1	File Transmission	File format	Video/Graphics Language 1	File Transn	File format	Video/Graphics Language 1	File Transn
Video/Graphics Language 2	File Transmission	File format	Video/Graphics Language 2	File Transn	File format	Video/Graphics Language 2	File Transn
Video/Graphics Language 3	File Transmission	File format	Video/Graphics Language 3	File Transn	File format	Video/Graphics Language 3	File Transn
Video/Graphics Language 4	File Transmission	File format	Video/Graphics Language 4	File Transn	File format	Video/Graphics Language 4	File Transn
Video Language *mn*	File Transmission	File format	Video Language *mn*	File Transn	File format	Video Language *mn*	File Transn
WAV file	File Transmission	File format	WAV file	File Transn	File format	WAV file	File Transn
Intel Hex	File Transmission	File format	Intel Hex	File Transn	File format	Intel Hex	File Transn

Koristiti za	Serbian, Bing Translate Only. Širok pojam	Uski termi	Koristite za	Czech, Bin	Úzký term	Použij pro	Danish. B	Smalle udt	Brugt til
File format	Number Codes	File format	Number Codes	File format	Number Codes	File format	
File format	Flood Map DXF File	File Transn	File format	Flood Map DXF File	File Transn	File format	Flood Map DXF File	File Transn	File format
File format	Flood Map SHP File	File Transn	File format	Flood Map SHP File	File Transn	File format	Flood Map SHP File	File Transn	File format
File format	Hurricane Inundation SHP Map	File Transn	File format	Hurricane Inundation SHP Map	File Transn	File format	Hurricane Inundation SHP Map	File Transn	File format
File format	Hurricane Inundation DXF Map	File Transn	File format	Hurricane Inundation DXF Map	File Transn	File format	Hurricane Inundation DXF Map	File Transn	File format

File format	Tsunami DXF Map	File Transn	File format	Tsunami DXF Map	File Transn	File format	Tsunami DXF Map	File Transn	File format
File format	Tsunami SHP Map	File Transn	File format	Tsunami SHP Map	File Transn	File format	Tsunami SHP Map	File Transn	File format
File format	Advertisement (if permitted)		File format	Advertisement (if permitted)		File format	Advertisement (if permitted)		File format
File format	Advertisement Selected		File format	Advertisement Selected		File format	Advertisement Selected		File format
File format	CAP Broadcast	File Transn	File format	CAP Broadcast	File Transn	File format	CAP Broadcast	File Transn	File format
File format	DXF file, CAD or map	File Transn	File format	DXF file, CAD or map	File Transn	File format	DXF file, CAD or map	File Transn	File format
File format	EDXL-DE file	File Transn	File format	EDXL-DE file	File Transn	File format	EDXL-DE file	File Transn	File format
File format	EDXL-DE file, DTV only	File Transn	File format	EDXL-DE file, DTV only	File Transn	File format	EDXL-DE file, DTV only	File Transn	File format
File format	Geographic Information SHP file	File Transn	File format	Geographic Information SHP file	File Transn	File format	Geographic Information SHP file	File Transn	File format
File format	IEEE 1512	File Transn	File format	IEEE 1512	File Transn	File format	IEEE 1512	File Transn	File format
File format	IEEE 1512 in EDXL-DE	File Transn	File format	IEEE 1512 in EDXL-DE	File Transn	File format	IEEE 1512 in EDXL-DE	File Transn	File format
File format	Intelligent Highway Sign		File format	Intelligent Highway Sign		File format	Intelligent Highway Sign		File format

	JPG file		JPG file		JPG file		
File format		File Transn	File format	File Transn	File format	File Transn	File format
	MPEG-2 file (+mono audio)		MPEG-2 file (+mono audio)		MPEG-2 file (+mono audio)		
File format		File Transn	File format	File Transn	File format	File Transn	File format
	MPEG-4 file (+mono audio)		MPEG-4 file (+mono audio)		MPEG-4 file (+mono audio)		
File format		File Transn	File format	File Transn	File format	File Transn	File format
	MPEG-4+HEVC		MPEG-4+HEVC		MPEG-4+HEVC		
File format		File Transn	File format	File Transn	File format	File Transn	File format
	Open Document Presentation		Open Document Presentation		Open Document Presentation		
File format		odp File Tr	File format	odp File Tr	File format	odp File Tr	File format
	Open Document Text		Open Document Text		Open Document Text		
File format		odf File Tra	File format	odf File Tra	File format	odf File Tra	File format
	Open Document Spreadsheet		Open Document Spreadsheet		Open Document Spreadsheet		
File format		ods File Tra	File format	ods File Tra	File format	ods File Tra	File format
	Open Document Graphics		Open Document Graphics		Open Document Graphics		
File format		odg File Tra	File format	odg File Tr	File format	odg File Tr	File format
	Other		Other		Other		
File format			File format		File format		File format
	Other, urgent		Other, urgent		Other, urgent		
File format			File format		File format		File format
	PDF	no macros or web active	PDF	no macros or web active	PDF	no macros or web active	
File format			File format		File format		File format

	Program		Program		Program		
File format		Program m	File format	Program m	File format	Program m	File format
	Q codes ICAO/MMS/ITU-R		Q codes ICAO/MMS/ITU-R		Q codes ICAO/MMS/ITU-R		
File format		Queries or	File format	Queries or	File format	Queries or	File format
	Rich Text, RTF		Rich Text, RTF		Rich Text, RTF		
File format		File Transn	File format	File Transn	File format	File Transn	File format
	Tactical Situation Object, TSO		Tactical Situation Object, TSO		Tactical Situation Object, TSO		
File format		File Transn	File format	File Transn	File format	File Transn	File format
	TSO in EDXL-DE		TSO in EDXL-DE		TSO in EDXL-DE		
File format		File Transn	File format	File Transn	File format	File Transn	File format
	Transmitter Backup On		Transmitter Backup On		Transmitter Backup On		
File format			File format		File format		File format
	Transmitter Carrier Off		Transmitter Carrier Off		Transmitter Carrier Off		
File format			File format		File format		File format
	Transmitter Carrier On		Transmitter Carrier On		Transmitter Carrier On		
File format			File format		File format		File format
	Transmitter Primary On		Transmitter Primary On		Transmitter Primary On		
File format			File format		File format		File format
	Transmitter Status Query		Transmitter Status Query		Transmitter Status Query		
File format			File format		File format		File format
	Transmitter Status Response		Transmitter Status Response		Transmitter Status Response		
File format			File format		File format		File format
	Text, TXT file (also RTF)		Text, TXT file (also RTF)		Text, TXT file (also RTF)		
File format		File Transn	File format	File Transn	File format	File Transn	File format

	Video/Graphics Language 1		Video/Graphics Language 1		Video/Graphics Language 1		
File format		File Transn	File format	File Transn	File format	File Transn	File format
	Video/Graphics Language 2		Video/Graphics Language 2		Video/Graphics Language 2		
File format		File Transn	File format	File Transn	File format	File Transn	File format
	Video/Graphics Language 3		Video/Graphics Language 3		Video/Graphics Language 3		
File format		File Transn	File format	File Transn	File format	File Transn	File format
	Video/Graphics Language 4		Video/Graphics Language 4		Video/Graphics Language 4		
File format		File Transn	File format	File Transn	File format	File Transn	File format
	Video Language *mn*		Video Language *mn*		Video Language *mn*		
File format		File Transn	File format	File Transn	File format	File Transn	File format
	WAV file		WAV file		WAV file		
File format		File Transn	File format	File Transn	File format	File Transn	File format
	Intel Hex		Intel Hex		Intel Hex		
File format		File Transn	File format	File Transn	File format	File Transn	File format

Finnish. Google translate only. Laaja termi	**Kapea ter**	**Apu ajaks**	**Slovak. Bing Translate, Široký termín**	**Úzke obdobie**	**Použiť pre**	**Somali,Google Translate, used in USA. Some terms are not readily translated, so English is usd. Wakhtiga ballaaran**	**Waqti darbi. Qaar ka mid ah ereyada qaarkood lama turjumo, sidaas darteed Ingiriisku waa ushaan.**	**Isticmaal**	**Thai. Bing translate. ข้อกำหนดทั่วไป**
Number Codes		File format	Number Codes		File format	Number Codes		File format	Number Codes
Flood Map DXF File	File Transn	File format	Flood Map DXF File	File Transn	File format	Flood Map DXF File	File Transn	File format	Flood Map DXF File
Flood Map SHP File	File Transn	File format	Flood Map SHP File	File Transn	File format	Flood Map SHP File	File Transn	File format	Flood Map SHP File
Hurricane			Hurricane			Hurricane			Hurricane
Inundation SHP Map	File Transn	File format	Inundation SHP Map	File Transn	File format	Inundation SHP Map	File Transn	File format	Inundation SHP Map
Hurricane			Hurricane			Hurricane			Hurricane
Inundation DXF Map	File Transn	File format	Inundation DXF Map	File Transn	File format	Inundation DXF Map	File Transn	File format	Inundation DXF Map

Tsunami DXF Map	File Transn	File format	Tsunami DXF Map	File Transn	File format	Tsunami DXF Map
Tsunami SHP Map	File Transn	File format	Tsunami SHP Map	File Transn	File format	Tsunami SHP Map
Advertisement (if permitted)		File format	Advertisement (if permitted)		File format	Advertisement (if permitted)
Advertisement Selected		File format	Advertisement Selected		File format	Advertisement Selected
CAP Broadcast	File Transn	File format	CAP Broadcast	File Transn	File format	CAP Broadcast
DXF file, CAD or map	File Transn	File format	DXF file, CAD or map	File Transn	File format	DXF file, CAD or map
EDXL-DE file	File Transn	File format	EDXL-DE file	File Transn	File format	EDXL-DE file
EDXL-DE file, DTV only	File Transn	File format	EDXL-DE file, DTV only	File Transn	File format	EDXL-DE file, DTV only
Geographic Information SHP file	File Transn	File format	Geographic Information SHP file	File Transn	File format	Geographic Information SHP file
IEEE 1512	File Transn	File format	IEEE 1512	File Transn	File format	IEEE 1512
IEEE 1512 in EDXL-DE	File Transn	File format	IEEE 1512 in EDXL-DE	File Transn	File format	IEEE 1512 in EDXL-DE
Intelligent Highway Sign		File format	Intelligent Highway Sign		File format	Intelligent Highway Sign

JPG file	File Transn	File format	JPG file	File Transn	File format	JPG file	File Transn	File format	JPG file
MPEG-2 file (+mono audio)	File Transn	File format	MPEG-2 file (+mono audio)	File Transn	File format	MPEG-2 file (+mono audio)	File Transn	File format	MPEG-2 file (+mono audio)
MPEG-4 file (+mono audio)	File Transn	File format	MPEG-4 file (+mono audio)	File Transn	File format	MPEG-4 file (+mono audio)	File Transn	File format	MPEG-4 file (+mono audio)
MPEG-4+HEVC	File Transn	File format	MPEG-4+HEVC	File Transn	File format	MPEG-4+HEVC	File Transn	File format	MPEG-4+HEVC
Open Document Presentation	odp File Tr	File format	Open Document Presentation	odp File Tr	File format	Open Document Presentation	odp File Tr	File format	Open Document Presentation
Open Document Text	odf File Tra	File format	Open Document Text	odf File Tra	File format	Open Document Text	odf File Tra	File format	Open Document Text
Open Document Spreadsheet	ods File Tra	File format	Open Document Spreadsheet	ods File Tra	File format	Open Document Spreadsheet	ods File Tra	File format	Open Document Spreadsheet
Open Document Graphics	odg File Tr	File format	Open Document Graphics	odg File Tr	File format	Open Document Graphics	odg File Tr	File format	Open Document Graphics
Other		File format	Other		File format	Other		File format	Other
Other, urgent		File format	Other, urgent		File format	Other, urgent		File format	Other, urgent
PDF	no macros or web active	File format	PDF	no macros or web active	File format	PDF	no macros or web active	File format	PDF

Program	Program m File format	Program	Program m File format	Program	Program m File format	Program
Q codes ICAO/MMS/ITU-R	Queries or File format	Q codes ICAO/MMS/ITU-R	Queries or File format	Q codes ICAO/MMS/ITU-R	Queries or File format	Q codes ICAO/MMS/ITU-R
Rich Text, RTF	File Transn File format	Rich Text, RTF	File Transn File format	Rich Text, RTF	File Transn File format	Rich Text, RTF
Tactical Situation Object, TSO	File Transn File format	Tactical Situation Object, TSO	File Transn File format	Tactical Situation Object, TSO	File Transn File format	Tactical Situation Object, TSO
TSO in EDXL-DE	File Transn File format	TSO in EDXL-DE	File Transn File format	TSO in EDXL-DE	File Transn File format	TSO in EDXL-DE
Transmitter Backup On	File format	Transmitter Backup On	File format	Transmitter Backup On	File format	Transmitter Backup On
Transmitter Carrier Off	File format	Transmitter Carrier Off	File format	Transmitter Carrier Off	File format	Transmitter Carrier Off
Transmitter Carrier On	File format	Transmitter Carrier On	File format	Transmitter Carrier On	File format	Transmitter Carrier On
Transmitter Primary On	File format	Transmitter Primary On	File format	Transmitter Primary On	File format	Transmitter Primary On
Transmitter Status Query	File format	Transmitter Status Query	File format	Transmitter Status Query	File format	Transmitter Status Query
Transmitter Status Response	File format	Transmitter Status Response	File format	Transmitter Status Response	File format	Transmitter Status Response
Text, TXT file (also RTF)	File Transn File format	Text, TXT file (also RTF)	File Transn File format	Text, TXT file (also RTF)	File Transn File format	Text, TXT file (also RTF)

Video/Graphics Language 1	File Transn File format	Video/Graphics Language 1	File Transn File format	Video/Graphics Language 1	File Transn File format	Video/Graphics Language 1
Video/Graphics Language 2	File Transn File format	Video/Graphics Language 2	File Transn File format	Video/Graphics Language 2	File Transn File format	Video/Graphics Language 2
Video/Graphics Language 3	File Transn File format	Video/Graphics Language 3	File Transn File format	Video/Graphics Language 3	File Transn File format	Video/Graphics Language 3
Video/Graphics Language 4	File Transn File format	Video/Graphics Language 4	File Transn File format	Video/Graphics Language 4	File Transn File format	Video/Graphics Language 4
Video Language *mn*	File Transn File format	Video Language *mn*	File Transn File format	Video Language *mn*	File Transn File format	Video Language *mn*
WAV file	File Transn File format	WAV file	File Transn File format	WAV file	File Transn File format	WAV file
Intel Hex	File Transn File format	Intel Hex	File Transn File format	Intel Hex	File Transn File format	Intel Hex

จำกัด ระยะ ใช้สำหรับ	Swedish. Bing Translate. Bred ordet	Snäv orde	Använda f	Bosnian. Bing translate. Širok pojam	Uzak term	Koristi za	Bulgarian. Bing translate. The Official Script is Cyrillic. Широко понятие	Тесен пла
	File format		File format	Number Codes		File format	Number Codes	
File Transn	File format	File Transn	File format	Flood Map DXF File	File Transn	File format	Flood Map DXF File	File Transn
File Transn	File format	File Transn	File format	Flood Map SHP File	File Transn	File format	Flood Map SHP File	File Transn
File Transn	File format	File Transn	File format	Hurricane Inundation SHP Map	File Transn	File format	Hurricane Inundation SHP Map	File Transn
File Transn	File format	File Transn	File format	Hurricane Inundation DXF Map	File Transn	File format	Hurricane Inundation DXF Map	File Transn

File Transn	File format	Tsunami DXF Map	File Transn	File format	Tsunami DXF Map	File Transn	File format	Tsunami DXF Map	File Transn
File Transn	File format	Tsunami SHP Map	File Transn	File format	Tsunami SHP Map	File Transn	File format	Tsunami SHP Map	File Transn
	File format	Advertisement (if permitted)		File format	Advertisement (if permitted)		File format	Advertisement (if permitted)	
	File format	Advertisement Selected		File format	Advertisement Selected		File format	Advertisement Selected	
File Transn	File format	CAP Broadcast	File Transn	File format	CAP Broadcast	File Transn	File format	CAP Broadcast	File Transn
File Transn	File format	DXF file, CAD or map	File Transn	File format	DXF file, CAD or map	File Transn	File format	DXF file, CAD or map	File Transn
File Transn	File format	EDXL-DE file	File Transn	File format	EDXL-DE file	File Transn	File format	EDXL-DE file	File Transn
File Transn	File format	EDXL-DE file, DTV only	File Transn	File format	EDXL-DE file, DTV only	File Transn	File format	EDXL-DE file, DTV only	File Transn
File Transn	File format	Geographic Information SHP file	File Transn	File format	Geographic Information SHP file	File Transn	File format	Geographic Information SHP file	File Transn
File Transn	File format	IEEE 1512	File Transn	File format	IEEE 1512	File Transn	File format	IEEE 1512	File Transn
File Transn	File format	IEEE 1512 in EDXL-DE	File Transn	File format	IEEE 1512 in EDXL-DE	File Transn	File format	IEEE 1512 in EDXL-DE	File Transn
	File format	Intelligent Highway Sign		File format	Intelligent Highway Sign		File format	Intelligent Highway Sign	

		JPG file			JPG file		JPG file
File Transn	File format		File Transn	File format		File Transn	File format
		MPEG-2 file (+mono audio)			MPEG-2 file (+mono audio)		MPEG-2 file (+mono audio)
File Transn	File format		File Transn	File format		File Transn	File format
		MPEG-4 file (+mono audio)			MPEG-4 file (+mono audio)		MPEG-4 file (+mono audio)
File Transn	File format		File Transn	File format		File Transn	File format
		MPEG-4+HEVC			MPEG-4+HEVC		MPEG-4+HEVC
File Transn	File format		File Transn	File format		File Transn	File format
		Open Document Presentation			Open Document Presentation		Open Document Presentation
odp File Tr	File format		odp File Tr	File format		odp File Tr	File format
		Open Document Text			Open Document Text		Open Document Text
odf File Tra	File format		odf File Tra	File format		odf File Tra	File format
		Open Document Spreadsheet			Open Document Spreadsheet		Open Document Spreadsheet
ods File Tra	File format		ods File Tra	File format		ods File Tra	File format
		Open Document Graphics			Open Document Graphics		Open Document Graphics
odg File Tr	File format		odg File Tr	File format		odg File Tr	File format
		Other			Other		Other
	File format			File format		File format	
		Other, urgent			Other, urgent		Other, urgent
	File format			File format		File format	
no macros or web active		PDF	no macros or web active		PDF	no macros or web active	PDF
	File format			File format		File format	
							no macros or web active

Program m	File format	Program	Program m	File format	Program	Program m	File format	Program
Queries or	File format	Q codes ICAO/MMS/ITU-R	Queries or	File format	Q codes ICAO/MMS/ITU-R	Queries or	File format	Q codes ICAO/MMS/ITU-R
File Transm	File format	Rich Text, RTF	File Transm	File format	Rich Text, RTF	File Transm	File format	Rich Text, RTF
File Transm	File format	Tactical Situation Object, TSO	File Transm	File format	Tactical Situation Object, TSO	File Transm	File format	Tactical Situation Object, TSO
File Transm	File format	TSO in EDXL-DE	File Transm	File format	TSO in EDXL-DE	File Transm	File format	TSO in EDXL-DE
	File format	Transmitter Backup On		File format	Transmitter Backup On		File format	Transmitter Backup On
	File format	Transmitter Carrier Off		File format	Transmitter Carrier Off		File format	Transmitter Carrier Off
	File format	Transmitter Carrier On		File format	Transmitter Carrier On		File format	Transmitter Carrier On
	File format	Transmitter Primary On		File format	Transmitter Primary On		File format	Transmitter Primary On
	File format	Transmitter Status Query		File format	Transmitter Status Query		File format	Transmitter Status Query
	File format	Transmitter Status Response		File format	Transmitter Status Response		File format	Transmitter Status Response
File Transm	File format	Text, TXT file (also RTF)	File Transm	File format	Text, TXT file (also RTF)	File Transm	File format	Text, TXT file (also RTF)
File Transm								

File Transn	File format	Video/Graphics Language 1	File Transn	File format	Video/Graphics Language 1	File Transn	File format	Video/Graphics Language 1	File Transn
File Transn	File format	Video/Graphics Language 2	File Transn	File format	Video/Graphics Language 2	File Transn	File format	Video/Graphics Language 2	File Transn
File Transn	File format	Video/Graphics Language 3	File Transn	File format	Video/Graphics Language 3	File Transn	File format	Video/Graphics Language 3	File Transn
File Transn	File format	Video/Graphics Language 4	File Transn	File format	Video/Graphics Language 4	File Transn	File format	Video/Graphics Language 4	File Transn
File Transn	File format	Video Language *mn*	File Transn	File format	Video Language *mn*	File Transn	File format	Video Language *mn*	File Transn
File Transn	File format	WAV file	File Transn	File format	WAV file	File Transn	File format	WAV file	File Transn
File Transn	File format	Intel Hex	File Transn	File format	Intel Hex	File Transn	File format	Intel Hex	File Transn

Използва	Africaans. Bing translate. Breë termyn	Smal term	Gebruik vi	Estonain.	Kitsas ter	Gebruik vi	Icelandic. Google translate. Víðtækt hugtak	Þröng orð	Nota fyrir
File format	Number Codes	File format		Number Codes	File format		Number Codes	File format	
File format	Flood Map DXF File	File Transn	File format	Flood Map DXF File	File Transn	File format	Flood Map DXF File	File Transn	File format
File format	Flood Map SHP File	File Transn	File format	Flood Map SHP File	File Transn	File format	Flood Map SHP File	File Transn	File format
File format	Hurricane Inundation SHP Map	File Transn	File format	Hurricane Inundation SHP Map	File Transn	File format	Hurricane Inundation SHP Map	File Transn	File format
File format	Hurricane Inundation DXF Map	File Transn	File format	Hurricane Inundation DXF Map	File Transn	File format	Hurricane Inundation DXF Map	File Transn	File format

File format	Tsunami DXF Map	File Transn	File format	Tsunami DXF Map	File Transn	File format	Tsunami DXF Map	File Transn	File format
File format	Tsunami SHP Map	File Transn	File format	Tsunami SHP Map	File Transn	File format	Tsunami SHP Map	File Transn	File format
File format	Advertisement (if permitted)		File format	Advertisement (if permitted)		File format	Advertisement (if permitted)		File format
File format	Advertisement Selected		File format	Advertisement Selected		File format	Advertisement Selected		File format
File format	CAP Broadcast	File Transn	File format	CAP Broadcast	File Transn	File format	CAP Broadcast	File Transn	File format
File format	DXF file, CAD or map	File Transn	File format	DXF file, CAD or map	File Transn	File format	DXF file, CAD or map	File Transn	File format
File format	EDXL-DE file	File Transn	File format	EDXL-DE file	File Transn	File format	EDXL-DE file	File Transn	File format
File format	EDXL-DE file, DTV only	File Transn	File format	EDXL-DE file, DTV only	File Transn	File format	EDXL-DE file, DTV only	File Transn	File format
File format	Geographic Information SHP file	File Transn	File format	Geographic Information SHP file	File Transn	File format	Geographic Information SHP file	File Transn	File format
File format	IEEE 1512	File Transn	File format	IEEE 1512	File Transn	File format	IEEE 1512	File Transn	File format
File format	IEEE 1512 in EDXL-DE	File Transn	File format	IEEE 1512 in EDXL-DE	File Transn	File format	IEEE 1512 in EDXL-DE	File Transn	File format
File format	Intelligent Highway Sign		File format	Intelligent Highway Sign		File format	Intelligent Highway Sign		File format

	JPG file		JPG file		JPG file		
File format		File Transn	File format	File Transn	File format	File Transn	File format
	MPEG-2 file (+mono audio)		MPEG-2 file (+mono audio)		MPEG-2 file (+mono audio)		
File format		File Transn	File format	File Transn	File format	File Transn	File format
	MPEG-4 file (+mono audio)		MPEG-4 file (+mono audio)		MPEG-4 file (+mono audio)		
File format		File Transn	File format	File Transn	File format	File Transn	File format
	MPEG-4+HEVC		MPEG-4+HEVC		MPEG-4+HEVC		
File format		File Transn	File format	File Transn	File format	File Transn	File format
	Open Document Presentation		Open Document Presentation		Open Document Presentation		
File format		odp File Tr	File format	odp File Tr	File format	odp File Tr	File format
	Open Document Text		Open Document Text		Open Document Text		
File format		odf File Tra	File format	odf File Tra	File format	odf File Tra	File format
	Open Document Spreadsheet		Open Document Spreadsheet		Open Document Spreadsheet		
File format		ods File Tra	File format	ods File Tra	File format	ods File Tra	File format
	Open Document Graphics		Open Document Graphics		Open Document Graphics		
File format		odg File Tra	File format	odg File Tr	File format	odg File Tr	File format
	Other		Other		Other		
File format			File format		File format		File format
	Other, urgent		Other, urgent		Other, urgent		
File format			File format		File format		File format
	PDF	no macros or web active	PDF	no macros or web active	PDF	no macros or web active	
File format			File format		File format		File format

	Program		Program		Program		
File format		Program m	File format	Program m	File format	Program m	File format
	Q codes ICAO/MMS/ITU-R		Q codes ICAO/MMS/ITU-R		Q codes ICAO/MMS/ITU-R		
File format		Queries or	File format	Queries or	File format	Queries or	File format
	Rich Text, RTF		Rich Text, RTF		Rich Text, RTF		
File format		File Transn	File format	File Transn	File format	File Transn	File format
	Tactical Situation Object, TSO		Tactical Situation Object, TSO		Tactical Situation Object, TSO		
File format		File Transn	File format	File Transn	File format	File Transn	File format
	TSO in EDXL-DE		TSO in EDXL-DE		TSO in EDXL-DE		
File format		File Transn	File format	File Transn	File format	File Transn	File format
	Transmitter Backup On		Transmitter Backup On		Transmitter Backup On		
File format			File format		File format		File format
	Transmitter Carrier Off		Transmitter Carrier Off		Transmitter Carrier Off		
File format			File format		File format		File format
	Transmitter Carrier On		Transmitter Carrier On		Transmitter Carrier On		
File format			File format		File format		File format
	Transmitter Primary On		Transmitter Primary On		Transmitter Primary On		
File format			File format		File format		File format
	Transmitter Status Query		Transmitter Status Query		Transmitter Status Query		
File format			File format		File format		File format
	Transmitter Status Response		Transmitter Status Response		Transmitter Status Response		
File format			File format		File format		File format
	Text, TXT file (also RTF)		Text, TXT file (also RTF)		Text, TXT file (also RTF)		
File format		File Transn	File format	File Transn	File format	File Transn	File format

	Video/Graphics Language 1		Video/Graphics Language 1		Video/Graphics Language 1		
File format		File Transn	File format	File Transn	File format	File Transn	File format
	Video/Graphics Language 2		Video/Graphics Language 2		Video/Graphics Language 2		
File format		File Transn	File format	File Transn	File format	File Transn	File format
	Video/Graphics Language 3		Video/Graphics Language 3		Video/Graphics Language 3		
File format		File Transn	File format	File Transn	File format	File Transn	File format
	Video/Graphics Language 4		Video/Graphics Language 4		Video/Graphics Language 4		
File format		File Transn	File format	File Transn	File format	File Transn	File format
	Video Language *mn*		Video Language *mn*		Video Language *mn*		
File format		File Transn	File format	File Transn	File format	File Transn	File format
	WAV file		WAV file		WAV file		
File format		File Transn	File format	File Transn	File format	File Transn	File format
	Intel Hex		Intel Hex		Intel Hex		
File format		File Transn	File format	File Transn	File format	File Transn	File format

Latvian. Google translate. Plašs terminš	**Šaurs terr**	**Izmantot p**	**Lithuanian. Google translate. Plati sąvoka**	**Siauras te**	**Naudoti u**	**Luxembourgish. Googl translate Only, Broad Term. Translation with Google Translate only available. Often English is used.**	**Narrow Te**	**Benotzt F**	**Macedonian.Google Translate only. Широка смисла**
Number Codes	File format		Number Codes	File format		Number Codes	File format		Number Codes
Flood Map DXF File	File Transn	File format	Flood Map DXF File	File Transn	File format	Flood Map DXF File	File Transn	File format	Flood Map DXF File
Flood Map SHP File	File Transn	File format	Flood Map SHP File	File Transn	File format	Flood Map SHP File	File Transn	File format	Flood Map SHP File
Hurricane			Hurricane			Hurricane			Hurricane
Inundation SHP Map	File Transn	File format	Inundation SHP Map	File Transn	File format	Inundation SHP Map	File Transn	File format	Inundation SHP Map
Hurricane			Hurricane			Hurricane			Hurricane
Inundation DXF Map	File Transn	File format	Inundation DXF Map	File Transn	File format	Inundation DXF Map	File Transn	File format	Inundation DXF Map

Tsunami DXF Map	File Transn	File format	Tsunami DXF Map	File Transn	File format	Tsunami DXF Map
Tsunami SHP Map	File Transn	File format	Tsunami SHP Map	File Transn	File format	Tsunami SHP Map
Advertisement (if permitted)		File format	Advertisement (if permitted)		File format	Advertisement (if permitted)
Advertisement Selected		File format	Advertisement Selected		File format	Advertisement Selected
CAP Broadcast	File Transn	File format	CAP Broadcast	File Transn	File format	CAP Broadcast
DXF file, CAD or map	File Transn	File format	DXF file, CAD or map	File Transn	File format	DXF file, CAD or map
EDXL-DE file	File Transn	File format	EDXL-DE file	File Transn	File format	EDXL-DE file
EDXL-DE file, DTV only	File Transn	File format	EDXL-DE file, DTV only	File Transn	File format	EDXL-DE file, DTV only
Geographic Information SHP file	File Transn	File format	Geographic Information SHP file	File Transn	File format	Geographic Information SHP file
IEEE 1512	File Transn	File format	IEEE 1512	File Transn	File format	IEEE 1512
IEEE 1512 in EDXL-DE	File Transn	File format	IEEE 1512 in EDXL-DE	File Transn	File format	IEEE 1512 in EDXL-DE
Intelligent Highway Sign		File format	Intelligent Highway Sign		File format	Intelligent Highway Sign

JPG file	File Transn	File format	JPG file	File Transn	File format	JPG file	File Transn	File format	JPG file
MPEG-2 file (+mono audio)	File Transn	File format	MPEG-2 file (+mono audio)	File Transn	File format	MPEG-2 file (+mono audio)	File Transn	File format	MPEG-2 file (+mono audio)
MPEG-4 file (+mono audio)	File Transn	File format	MPEG-4 file (+mono audio)	File Transn	File format	MPEG-4 file (+mono audio)	File Transn	File format	MPEG-4 file (+mono audio)
MPEG-4+HEVC	File Transn	File format	MPEG-4+HEVC	File Transn	File format	MPEG-4+HEVC	File Transn	File format	MPEG-4+HEVC
Open Document Presentation	odp File Tr	File format	Open Document Presentation	odp File Tr	File format	Open Document Presentation	odp File Tr	File format	Open Document Presentation
Open Document Text	odf File Tra	File format	Open Document Text	odf File Tra	File format	Open Document Text	odf File Tra	File format	Open Document Text
Open Document Spreadsheet	ods File Tra	File format	Open Document Spreadsheet	ods File Tra	File format	Open Document Spreadsheet	ods File Tra	File format	Open Document Spreadsheet
Open Document Graphics	odg File Tr	File format	Open Document Graphics	odg File Tr	File format	Open Document Graphics	odg File Tr	File format	Open Document Graphics
Other		File format	Other		File format	Other		File format	Other
Other, urgent		File format	Other, urgent		File format	Other, urgent		File format	Other, urgent
PDF	no macros or web active	File format	PDF	no macros or web active	File format	PDF	no macros or web active	File format	PDF

Program	Program m File format	Program	Program m File format	Program	Program m File format	Program
Q codes ICAO/MMS/ITU-R	Queries or File format	Q codes ICAO/MMS/ITU-R	Queries or File format	Q codes ICAO/MMS/ITU-R	Queries or File format	Q codes ICAO/MMS/ITU-R
Rich Text, RTF	File Transn File format	Rich Text, RTF	File Transn File format	Rich Text, RTF	File Transn File format	Rich Text, RTF
Tactical Situation Object, TSO	File Transn File format	Tactical Situation Object, TSO	File Transn File format	Tactical Situation Object, TSO	File Transn File format	Tactical Situation Object, TSO
TSO in EDXL-DE	File Transn File format	TSO in EDXL-DE	File Transn File format	TSO in EDXL-DE	File Transn File format	TSO in EDXL-DE
Transmitter Backup On	File format	Transmitter Backup On	File format	Transmitter Backup On	File format	Transmitter Backup On
Transmitter Carrier Off	File format	Transmitter Carrier Off	File format	Transmitter Carrier Off	File format	Transmitter Carrier Off
Transmitter Carrier On	File format	Transmitter Carrier On	File format	Transmitter Carrier On	File format	Transmitter Carrier On
Transmitter Primary On	File format	Transmitter Primary On	File format	Transmitter Primary On	File format	Transmitter Primary On
Transmitter Status Query	File format	Transmitter Status Query	File format	Transmitter Status Query	File format	Transmitter Status Query
Transmitter Status Response	File format	Transmitter Status Response	File format	Transmitter Status Response	File format	Transmitter Status Response
Text, TXT file (also RTF)	File Transn File format	Text, TXT file (also RTF)	File Transn File format	Text, TXT file (also RTF)	File Transn File format	Text, TXT file (also RTF)

Video/Graphics Language 1	File Transn File format	Video/Graphics Language 1	File Transn File format	Video/Graphics Language 1	File Transn File format	Video/Graphics Language 1
Video/Graphics Language 2	File Transn File format	Video/Graphics Language 2	File Transn File format	Video/Graphics Language 2	File Transn File format	Video/Graphics Language 2
Video/Graphics Language 3	File Transn File format	Video/Graphics Language 3	File Transn File format	Video/Graphics Language 3	File Transn File format	Video/Graphics Language 3
Video/Graphics Language 4	File Transn File format	Video/Graphics Language 4	File Transn File format	Video/Graphics Language 4	File Transn File format	Video/Graphics Language 4
Video Language *mn*	File Transn File format	Video Language *mn*	File Transn File format	Video Language *mn*	File Transn File format	Video Language *mn*
WAV file	File Transn File format	WAV file	File Transn File format	WAV file	File Transn File format	WAV file
Intel Hex	File Transn File format	Intel Hex	File Transn File format	Intel Hex	File Transn File format	Intel Hex

Тесен пер	**Користи з**	**Maltese. Bing translate. Terminu Wiesgħa**	**lava vulka**	**Użu għall-**	**Norwegian, may be Bokmål. Grovt sett**	**Smal sikt**	**Bruk for**	**Sesotho. Only Google Translate available. Nako e Akaretsang**	**Nako e kh**
	File format	Number Codes		File format	Number Codes		File format	Number Codes	
File Transn	File format	Flood Map DXF File	File Transn	File format	Flood Map DXF File	File Transn	File format	Flood Map DXF File	File Transn
File Transn	File format	Flood Map SHP File	File Transn	File format	Flood Map SHP File	File Transn	File format	Flood Map SHP File	File Transn
File Transn	File format	Hurricane Inundation SHP Map	File Transn	File format	Hurricane Inundation SHP Map	File Transn	File format	Hurricane Inundation SHP Map	File Transn
File Transn	File format	Hurricane Inundation DXF Map	File Transn	File format	Hurricane Inundation DXF Map	File Transn	File format	Hurricane Inundation DXF Map	File Transn

File Transn	File format	Tsunami DXF Map	File Transn	File format	Tsunami DXF Map	File Transn	File format	Tsunami DXF Map	File Transn
File Transn	File format	Tsunami SHP Map	File Transn	File format	Tsunami SHP Map	File Transn	File format	Tsunami SHP Map	File Transn
	File format	Advertisement (if permitted)		File format	Advertisement (if permitted)		File format	Advertisement (if permitted)	
	File format	Advertisement Selected		File format	Advertisement Selected		File format	Advertisement Selected	
File Transn	File format	CAP Broadcast	File Transn	File format	CAP Broadcast	File Transn	File format	CAP Broadcast	File Transn
File Transn	File format	DXF file, CAD or map	File Transn	File format	DXF file, CAD or map	File Transn	File format	DXF file, CAD or map	File Transn
File Transn	File format	EDXL-DE file	File Transn	File format	EDXL-DE file	File Transn	File format	EDXL-DE file	File Transn
File Transn	File format	EDXL-DE file, DTV only	File Transn	File format	EDXL-DE file, DTV only	File Transn	File format	EDXL-DE file, DTV only	File Transn
File Transn	File format	Geographic Information SHP file	File Transn	File format	Geographic Information SHP file	File Transn	File format	Geographic Information SHP file	File Transn
File Transn	File format	IEEE 1512	File Transn	File format	IEEE 1512	File Transn	File format	IEEE 1512	File Transn
File Transn	File format	IEEE 1512 in EDXL-DE	File Transn	File format	IEEE 1512 in EDXL-DE	File Transn	File format	IEEE 1512 in EDXL-DE	File Transn
	File format	Intelligent Highway Sign		File format	Intelligent Highway Sign		File format	Intelligent Highway Sign	

		JPG file			JPG file		JPG file
File Transn	File format		File Transn	File format		File Transn	File format
		MPEG-2 file (+mono audio)			MPEG-2 file (+mono audio)		MPEG-2 file (+mono audio)
File Transn	File format		File Transn	File format		File Transn	File format
		MPEG-4 file (+mono audio)			MPEG-4 file (+mono audio)		MPEG-4 file (+mono audio)
File Transn	File format		File Transn	File format		File Transn	File format
		MPEG-4+HEVC			MPEG-4+HEVC		MPEG-4+HEVC
File Transn	File format		File Transn	File format		File Transn	File format
		Open Document Presentation			Open Document Presentation		Open Document Presentation
odp File Tr	File format		odp File Tr	File format		odp File Tr	File format
		Open Document Text			Open Document Text		Open Document Text
odf File Tra	File format		odf File Tra	File format		odf File Tra	File format
		Open Document Spreadsheet			Open Document Spreadsheet		Open Document Spreadsheet
ods File Tra	File format		ods File Tra	File format		ods File Tra	File format
		Open Document Graphics			Open Document Graphics		Open Document Graphics
odg File Tr	File format		odg File Tr	File format		odg File Tr	File format
		Other			Other		Other
	File format			File format		File format	
		Other, urgent			Other, urgent		Other, urgent
	File format			File format		File format	
no macros or web active		PDF	no macros or web active		PDF	no macros or web active	PDF
	File format			File format		File format	
							no macros or web active

Program m	File format	Program	Program m	File format	Program	Program m	File format	Program
Queries or	File format	Q codes ICAO/MMS/ITU-R	Queries or	File format	Q codes ICAO/MMS/ITU-R	Queries or	File format	Q codes ICAO/MMS/ITU-R
File Transm	File format	Rich Text, RTF	File Transm	File format	Rich Text, RTF	File Transm	File format	Rich Text, RTF
File Transm	File format	Tactical Situation Object, TSO	File Transm	File format	Tactical Situation Object, TSO	File Transm	File format	Tactical Situation Object, TSO
File Transm	File format	TSO in EDXL-DE	File Transm	File format	TSO in EDXL-DE	File Transm	File format	TSO in EDXL-DE
	File format	Transmitter Backup On		File format	Transmitter Backup On		File format	Transmitter Backup On
	File format	Transmitter Carrier Off		File format	Transmitter Carrier Off		File format	Transmitter Carrier Off
	File format	Transmitter Carrier On		File format	Transmitter Carrier On		File format	Transmitter Carrier On
	File format	Transmitter Primary On		File format	Transmitter Primary On		File format	Transmitter Primary On
	File format	Transmitter Status Query		File format	Transmitter Status Query		File format	Transmitter Status Query
	File format	Transmitter Status Response		File format	Transmitter Status Response		File format	Transmitter Status Response
File Transm	File format	Text, TXT file (also RTF)	File Transm	File format	Text, TXT file (also RTF)	File Transm	File format	Text, TXT file (also RTF)
File Transm								

File Transn	File format	Video/Graphics Language 1	File Transn	File format	Video/Graphics Language 1	File Transn	File format	Video/Graphics Language 1	File Transn
File Transn	File format	Video/Graphics Language 2	File Transn	File format	Video/Graphics Language 2	File Transn	File format	Video/Graphics Language 2	File Transn
File Transn	File format	Video/Graphics Language 3	File Transn	File format	Video/Graphics Language 3	File Transn	File format	Video/Graphics Language 3	File Transn
File Transn	File format	Video/Graphics Language 4	File Transn	File format	Video/Graphics Language 4	File Transn	File format	Video/Graphics Language 4	File Transn
File Transn	File format	Video Language *mn*	File Transn	File format	Video Language *mn*	File Transn	File format	Video Language *mn*	File Transn
File Transn	File format	WAV file	File Transn	File format	WAV file	File Transn	File format	WAV file	File Transn
File Transn	File format	Intel Hex	File Transn	File format	Intel Hex	File Transn	File format	Intel Hex	File Transn

Sebelisa F	Slovenian. Bing translate. Široko obdobje	Ozki čas	Uporabi za	Sindhi. Google Translate Only. Broad Term	تنگ مدت	لاء استعمال کريو	Xhosa. G	Ixesha eli	Se benzis
File format	Number Codes	File format	Number Codes		File format	Number Codes		File format
File format	Flood Map DXF File	File Transn	File format	Flood Map DXF File	File Transmission	File format	Flood Map DXF File	File Transn	File format
File format	Flood Map SHP File	File Transn	File format	Flood Map SHP File	File Transmission	File format	Flood Map SHP File	File Transn	File format
File format	Hurricane Inundation SHP Map	File Transn	File format	Hurricane Inundation SHP Map	File Transmission	File format	Hurricane Inundation SHP Map	File Transn	File format
File format	Hurricane Inundation DXF Map	File Transn	File format	Hurricane Inundation DXF Map	File Transmission	File format	Hurricane Inundation DXF Map	File Transn	File format

File format	Tsunami DXF Map	File Transn	File format	Tsunami DXF Map	File Transmission	File format	Tsunami DXF Map	File Transn File format
File format	Tsunami SHP Map	File Transn	File format	Tsunami SHP Map	File Transmission	File format	Tsunami SHP Map	File Transn File format
File format	Advertisement (if permitted)		File format	Advertisement (if permitted)		File format	Advertisement (if permitted)	File format
File format	Advertisement Selected		File format	Advertisement Selected		File format	Advertisement Selected	File format
File format	CAP Broadcast	File Transn	File format	CAP Broadcast	File Transmission	File format	CAP Broadcast	File Transn File format
File format	DXF file, CAD or map	File Transn	File format	DXF file, CAD or map	File Transmission	File format	DXF file, CAD or map	File Transn File format
File format	EDXL-DE file	File Transn	File format	EDXL-DE file	File Transmission	File format	EDXL-DE file	File Transn File format
File format	EDXL-DE file, DTV only	File Transn	File format	EDXL-DE file, DTV only	File Transmission	File format	EDXL-DE file, DTV only	File Transn File format
File format	Geographic Information SHP file	File Transn	File format	Geographic Information SHP file	File Transmission	File format	Geographic Information SHP file	File Transn File format
File format	IEEE 1512	File Transn	File format	IEEE 1512	File Transmission	File format	IEEE 1512	File Transn File format
File format	IEEE 1512 in EDXL-DE	File Transn	File format	IEEE 1512 in EDXL-DE	File Transmission	File format	IEEE 1512 in EDXL-DE	File Transn File format
File format	Intelligent Highway Sign		File format	Intelligent Highway Sign		File format	Intelligent Highway Sign	File format

File format	JPG file	File Transn	File format	JPG file	File Transmission	File format	JPG file	File Transn File format
File format	MPEG-2 file (+mono audio)	File Transn	File format	MPEG-2 file (+mono audio)	File Transmission	File format	MPEG-2 file (+mono audio)	File Transn File format
File format	MPEG-4 file (+mono audio)	File Transn	File format	MPEG-4 file (+mono audio)	File Transmission	File format	MPEG-4 file (+mono audio)	File Transn File format
File format	MPEG-4+HEVC	File Transn	File format	MPEG-4+HEVC	File Transmission	File format	MPEG-4+HEVC	File Transn File format
File format	Open Document Presentation	odp File Tr	File format	Open Document Presentation	odp File Transmission	File format	Open Document Presentation	odp File Tr File format
File format	Open Document Text	odf File Tra	File format	Open Document Text	odf File Transmission	File format	Open Document Text	odf File Tra File format
File format	Open Document Spreadsheet	ods File Tra	File format	Open Document Spreadsheet	ods File Transmission	File format	Open Document Spreadsheet	ods File Tra File format
File format	Open Document Graphics	odg File Tr	File format	Open Document Graphics	odg File Transmission	File format	Open Document Graphics	odg File Tr File format
File format	Other		File format	Other		File format	Other	File format
File format	Other, urgent		File format	Other, urgent		File format	Other, urgent	File format
File format	PDF	no macros or web active	File format	PDF	no macros or web active	File format	PDF	no macros or web active File format

File format	Program	Program m	File format	Program	Program metadata	File format	Program	Program m	File format
File format	Q codes ICAO/MMS/ITU-R	Queries or	File format	Q codes ICAO/MMS/ITU-R	Queries or notes	File format	Q codes ICAO/MMS/ITU-R	Queries or	File format
File format	Rich Text, RTF	File Transn	File format	Rich Text, RTF	File Transmission	File format	Rich Text, RTF	File Transn	File format
File format	Tactical Situation Object, TSO	File Transn	File format	Tactical Situation Object, TSO	File Transmission	File format	Tactical Situation Object, TSO	File Transn	File format
File format	TSO in EDXL-DE	File Transn	File format	TSO in EDXL-DE	File Transmission	File format	TSO in EDXL-DE	File Transn	File format
File format	Transmitter Backup On		File format	Transmitter Backup On		File format	Transmitter Backup On		File format
File format	Transmitter Carrier Off		File format	Transmitter Carrier Off		File format	Transmitter Carrier Off		File format
File format	Transmitter Carrier On		File format	Transmitter Carrier On		File format	Transmitter Carrier On		File format
File format	Transmitter Primary On		File format	Transmitter Primary On		File format	Transmitter Primary On		File format
File format	Transmitter Status Query		File format	Transmitter Status Query		File format	Transmitter Status Query		File format
File format	Transmitter Status Response		File format	Transmitter Status Response		File format	Transmitter Status Response		File format
File format	Text, TXT file (also RTF)	File Transn	File format	Text, TXT file (also RTF)	File Transmission	File format	Text, TXT file (also RTF)	File Transn	File format

File format	Video/Graphics Language 1	File Transn	File format	Video/Graphics Language 1	File Transmission	File format	Video/Graphics Language 1	File Transn File format
File format	Video/Graphics Language 2	File Transn	File format	Video/Graphics Language 2	File Transmission	File format	Video/Graphics Language 2	File Transn File format
File format	Video/Graphics Language 3	File Transn	File format	Video/Graphics Language 3	File Transmission	File format	Video/Graphics Language 3	File Transn File format
File format	Video/Graphics Language 4	File Transn	File format	Video/Graphics Language 4	File Transmission	File format	Video/Graphics Language 4	File Transn File format
File format	Video Language *mn*	File Transn	File format	Video Language *mn*	File Transmission	File format	Video Language *mn*	File Transn File format
File format	WAV file	File Transn	File format	WAV file	File Transmission	File format	WAV file	File Transn File format
File format	Intel Hex	File Transn	File format	Intel Hex	File Transmission	File format	Intel Hex	File Transn File format

The following Event (EEE) codes
are presently U

EEE is reserve

Na tu re	Event codes	File format	Advertise ment (if permitted	
Na tio na		File format	Advertise ment Selected	
E m er	EAN.	File format	CAP Broadcast	File Transmission
Na tio na l	NIC	File format	DXF file, CAD or map	File Transmission
Na tio na l Pe	NPT.	File format	EDXL-DE file	File Transmission
Re qu	RMT.	File format	EDXL-DE file, DTV only	File Transmission
Re qu	RWT.	File format	Geograph ic	File Transmission
St at		File format	IEEE 1512	File Transmission
Ad mi ni str	ADR.	File format	IEEE 1512 in EDXL-DE	File Transmission

Avalanche	AVW.	File format	Intelligent Highway Sign	
Aval	AVA.	File format	JPG file	File Transmission
Blizzard	BZW.	File format	MPEG-2 file (+mono audio)	File Transmission
Child	CAE.	File format	MPEG-4 file (+mono	File Transmission
Civil	CDW.	File format	MPEG-4+HEVC	File Transmission
Civil Emergency	CEM.	File format	Open Document Presentation	odp File Transmission
Coastal Flo	CFW.	File format	Open Document Text	odf File Transmission

Coastal Flood Watch	CFA.	File format	Open Document Spreadsheet	ods File Transmission
Dust St	DSW.	File format	Open Document Graphics	odg File Transmission
Earthquake	EQW.	File format	Other	
Evacuatio	EVI.	File format	Other, urgent	
Extreme wi	EWW.	File format	PDF	no macros or web active

Fire Warni	FRW.	File format	Program	Program metadata
Flash	FFW.	File format	Q codes ICAO/MMS/ITU-R	Queries or notes
Flash Flood W	FFA.	File format	Rich Text, RTF	File Transmission
Flash Flood Statem	FFS.	File format	Tactical Situation Object, TSO	File Transmission
Flood W	FLW.	File format	TSO in EDXL-DE	File Transmission
Flood W	FLA.	File format	Transmitter Backup On	
Flood St	FLS.	File format	Transmitter Carrier Off	

Hazardous Materials	HMW.	Transmitter Carrier On	File format	
High Water	HWW.	Transmitter Primary On	File format	
High Water	HWA.	Transmitter Status Query	File format	
Hurricane	HUW.	Transmitter Status Response	File format	
Hurricane Watch	HUA.	Text, TXT file (also RTF)	File format	File Transmission
Hurricane Statement	HLS.	Video/Graphics Language 1	File format	File Transmission
Law Enforcement	LEW.	Video/Graphics Language 2	File format	File Transmission

Local Ar	LAE.	File format	Video/Graphics Language 3	File Transmission
Network Messa	NMN.	File format	Video/Graphics Language 4	File Transmission
911 Telephone Outage E	TOE.	File format	Video Language *mn*	File Transmission
Nuclear Power Plan	NUW.	File format	WAV file	File Transmission
Pr	DMO.	File format	Intel Hex	File Transmission
Ra	RHW.			
Se	SVR.			
Se	SVA.			
Se	SVS.			
Sh	SPW			
Sp	SMW.			
Sp	SPS.			

St	SSA.
St	SSW.
To	TOR.
To	TOA.
Tr	TRW.
Tr	TRA.
Ts	TSW.
Ts	TSA.
Vo	VOW.
Wi	WSW.
Wi	WSA.

Hmong Laos. Google Translate Only. Thoob Ntiaj Teb	Used in U	Siv Rau	Zulu. Google Translate Only. Ithemu Elibanzi	Isikhathi esiseduz e	Sebenzis a	Bangla. Bing translate. চওড়া কাল	সংকীর্ণ মোড়ে	জন্য ব্যবহার	Sinhala, Sri Lanka. Google Translate Only. ශ්‍රී ලංකා ප්‍රදේශය
Number Codes		File format	Number Codes		File format	Number Codes		File format	Number Codes
Flood Map DXF File	File Transn	File format	Flood Map DXF File	File Transmission	File format	Flood Map DXF File	File Transmission	File format	Flood Map DXF File
Flood Map SHP File	File Transn	File format	Flood Map SHP File	File Transmission	File format	Flood Map SHP File	File Transmission	File format	Flood Map SHP File
Hurricane			Hurricane			Hurricane			Hurricane
Inundation SHP Map Hurricane	File Transn	File format	Inundation SHP Map Hurricane	File Transmission	File format	Inundation SHP Map Hurricane	File Transmission	File format	Inundation SHP Map Hurricane
Inundation DXF Map	File Transn	File format	Inundation DXF Map	File Transmission	File format	Inundation DXF Map	File Transmission	File format	Inundation DXF Map

Tsunami DXF Map	File Transn	File format	Tsunami DXF Map	File Transmission	File format	Tsunami DXF Map	File Transmission	File format	Tsunami DXF Map
Tsunami SHP Map	File Transn	File format	Tsunami SHP Map	File Transmission	File format	Tsunami SHP Map	File Transmission	File format	Tsunami SHP Map
Advertisement (if permitted)		File format	Advertisement (if permitted)		File format	Advertisement (if permitted)		File format	Advertisement (if permitted)
Advertisement Selected		File format	Advertisement Selected		File format	Advertisement Selected		File format	Advertisement Selected
CAP Broadcast	File Transn	File format	CAP Broadcast	File Transmission	File format	CAP Broadcast	File Transmission	File format	CAP Broadcast
DXF file, CAD or map	File Transn	File format	DXF file, CAD or map	File Transmission	File format	DXF file, CAD or map	File Transmission	File format	DXF file, CAD or map
EDXL-DE file	File Transn	File format	EDXL-DE file	File Transmission	File format	EDXL-DE file	File Transmission	File format	EDXL-DE file
EDXL-DE file, DTV only	File Transn	File format	EDXL-DE file, DTV only	File Transmission	File format	EDXL-DE file, DTV only	File Transmission	File format	EDXL-DE file, DTV only
Geographic Information SHP file	File Transn	File format	Geographic Information SHP file	File Transmission	File format	Geographic Information SHP file	File Transmission	File format	Geographic Information SHP file
IEEE 1512	File Transn	File format	IEEE 1512	File Transmission	File format	IEEE 1512	File Transmission	File format	IEEE 1512
IEEE 1512 in EDXL-DE	File Transn	File format	IEEE 1512 in EDXL-DE	File Transmission	File format	IEEE 1512 in EDXL-DE	File Transmission	File format	IEEE 1512 in EDXL-DE
Intelligent Highway Sign		File format	Intelligent Highway Sign		File format	Intelligent Highway Sign		File format	Intelligent Highway Sign

JPG file	File Transn	File format	JPG file	File Transmission	File format	JPG file	File Transmission	File format	JPG file
MPEG-2 file (+mono audio)	File Transn	File format	MPEG-2 file (+mono audio)	File Transmission	File format	MPEG-2 file (+mono audio)	File Transmission	File format	MPEG-2 file (+mono audio)
MPEG-4 file (+mono audio)	File Transn	File format	MPEG-4 file (+mono audio)	File Transmission	File format	MPEG-4 file (+mono audio)	File Transmission	File format	MPEG-4 file (+mono audio)
MPEG-4+HEVC	File Transn	File format	MPEG-4+HEVC	File Transmission	File format	MPEG-4+HEVC	File Transmission	File format	MPEG-4+HEVC
Open Document Presentation	odp File Tr	File format	Open Document Presentation	odp File Transmission	File format	Open Document Presentation	odp File Transmission	File format	Open Document Presentation
Open Document Text	odf File Tra	File format	Open Document Text	odf File Transmission	File format	Open Document Text	odf File Transmission	File format	Open Document Text
Open Document Spreadsheet	ods File Tra	File format	Open Document Spreadsheet	ods File Transmission	File format	Open Document Spreadsheet	ods File Transmission	File format	Open Document Spreadsheet
Open Document Graphics	odg File Tr	File format	Open Document Graphics	odg File Transmission	File format	Open Document Graphics	odg File Transmission	File format	Open Document Graphics
Other		File format	Other		File format	Other		File format	Other
Other, urgent		File format	Other, urgent		File format	Other, urgent		File format	Other, urgent
PDF	no macros or web active	File format	PDF	no macros or web active	File format	PDF	no macros or web active	File format	PDF

Program	Program n	File format	Program	Program metadata	File format	Program	Program metadata	File format	Program
Q codes ICAO/MMS/ITU-R	Queries or	File format	Q codes ICAO/MMS/ITU-R	Queries or notes	File format	Q codes ICAO/MMS/ITU-R	Queries or notes	File format	Q codes ICAO/MMS/ITU-R
Rich Text, RTF	File Transn	File format	Rich Text, RTF	File Transmission	File format	Rich Text, RTF	File Transmission	File format	Rich Text, RTF
Tactical Situation Object, TSO	File Transn	File format	Tactical Situation Object, TSO	File Transmission	File format	Tactical Situation Object, TSO	File Transmission	File format	Tactical Situation Object, TSO
TSO in EDXL-DE	File Transn	File format	TSO in EDXL-DE	File Transmission	File format	TSO in EDXL-DE	File Transmission	File format	TSO in EDXL-DE
Transmitter Backup On		File format	Transmitter Backup On		File format	Transmitter Backup On		File format	Transmitter Backup On
Transmitter Carrier Off		File format	Transmitter Carrier Off		File format	Transmitter Carrier Off		File format	Transmitter Carrier Off
Transmitter Carrier On		File format	Transmitter Carrier On		File format	Transmitter Carrier On		File format	Transmitter Carrier On
Transmitter Primary On		File format	Transmitter Primary On		File format	Transmitter Primary On		File format	Transmitter Primary On
Transmitter Status Query		File format	Transmitter Status Query		File format	Transmitter Status Query		File format	Transmitter Status Query
Transmitter Status Response		File format	Transmitter Status Response		File format	Transmitter Status Response		File format	Transmitter Status Response
Text, TXT file (also RTF)	File Transn	File format	Text, TXT file (also RTF)	File Transmission	File format	Text, TXT file (also RTF)	File Transmission	File format	Text, TXT file (also RTF)

Video/Graphics Language 1	File Transn	File format	Video/Graphics Language 1	File Transmission	File format	Video/Graphics Language 1	File Transmission	File format	Video/Graphics Language 1
Video/Graphics Language 2	File Transn	File format	Video/Graphics Language 2	File Transmission	File format	Video/Graphics Language 2	File Transmission	File format	Video/Graphics Language 2
Video/Graphics Language 3	File Transn	File format	Video/Graphics Language 3	File Transmission	File format	Video/Graphics Language 3	File Transmission	File format	Video/Graphics Language 3
Video/Graphics Language 4	File Transn	File format	Video/Graphics Language 4	File Transmission	File format	Video/Graphics Language 4	File Transmission	File format	Video/Graphics Language 4
Video Language *mn*	File Transn	File format	Video Language *mn*	File Transmission	File format	Video Language *mn*	File Transmission	File format	Video Language *mn*
WAV file	File Transn	File format	WAV file	File Transmission	File format	WAV file	File Transmission	File format	WAV file
Intel Hex	File Transn	File format	Intel Hex	File Transmission	File format	Intel Hex	File Transmission	File format	Intel Hex

		Chichewa. Malawi. Google Translate Only.			**Hausa, Niger, Nigeria. Google Translate Only.**			**Malagasy. Madagascar. Bing translate.**	
පටු ඉඩ	**භාවිතා කරන්න**	**Kutalika Kwambiri**	**Nthawi yayitali**	**Gwiritsani Ntchito**	**Tsarin lokacimai tsawo**	**Nisan lokaci**	**Yi amfanida**	**Mivelatrany teny Hoe**	**Teny Hoe tery**
	File format	Number Codes		File format	Number Codes		File format	Number Codes	
File Transmission	File format	Flood Map DXF File	File Transmission	File format	Flood Map DXF File	File Transmission	File format	Flood Map DXF File	File Transmission
File Transmission	File format	Flood Map SHP File	File Transmission	File format	Flood Map SHP File	File Transmission	File format	Flood Map SHP File	File Transmission
File Transmission	File format	Hurricane Inundation SHP Map	File Transmission	File format	Hurricane Inundation SHP Map	File Transmission	File format	Hurricane Inundation SHP Map	File Transmission
File Transmission	File format	Hurricane Inundation DXF Map	File Transmission	File format	Hurricane Inundation DXF Map	File Transmission	File format	Hurricane Inundation DXF Map	File Transmission

File Transmission	File format	Tsunami DXF Map	File Transmission	File format	Tsunami DXF Map	File Transmission	File format	Tsunami DXF Map	File Transmission
File Transmission	File format	Tsunami SHP Map	File Transmission	File format	Tsunami SHP Map	File Transmission	File format	Tsunami SHP Map	File Transmission
	File format	Advertisement (if permitted)		File format	Advertisement (if permitted)		File format	Advertisement (if permitted)	
	File format	Advertisement Selected CAP Broadcast		File format	Advertisement Selected CAP Broadcast		File format	Advertisement Selected CAP Broadcast	
File Transmission	File format		File Transmission	File format		File Transmission	File format		File Transmission
File Transmission	File format	DXF file, CAD or map	File Transmission	File format	DXF file, CAD or map	File Transmission	File format	DXF file, CAD or map	File Transmission
File Transmission	File format	EDXL-DE file	File Transmission	File format	EDXL-DE file	File Transmission	File format	EDXL-DE file	File Transmission
File Transmission	File format	EDXL-DE file, DTV only	File Transmission	File format	EDXL-DE file, DTV only	File Transmission	File format	EDXL-DE file, DTV only	File Transmission
File Transmission	File format	Geographic Information SHP file	File Transmission	File format	Geographic Information SHP file	File Transmission	File format	Geographic Information SHP file	File Transmission
File Transmission	File format	IEEE 1512	File Transmission	File format	IEEE 1512	File Transmission	File format	IEEE 1512	File Transmission
File Transmission	File format	IEEE 1512 in EDXL-DE	File Transmission	File format	IEEE 1512 in EDXL-DE	File Transmission	File format	IEEE 1512 in EDXL-DE	File Transmission
	File format	Intelligent Highway Sign		File format	Intelligent Highway Sign		File format	Intelligent Highway Sign	

File Transmission	File format	JPG file	File Transmission	File format	JPG file	File Transmission	File format	JPG file	File Transmission
File Transmission	File format	MPEG-2 file (+mono audio)	File Transmission	File format	MPEG-2 file (+mono audio)	File Transmission	File format	MPEG-2 file (+mono audio)	File Transmission
File Transmission	File format	MPEG-4 file (+mono audio)	File Transmission	File format	MPEG-4 file (+mono audio)	File Transmission	File format	MPEG-4 file (+mono audio)	File Transmission
File Transmission	File format	MPEG-4+HEVC	File Transmission	File format	MPEG-4+HEVC	File Transmission	File format	MPEG-4+HEVC	File Transmission
odp File Transmission	File format	Open Document Presentation	odp File Transmission	File format	Open Document Presentation	odp File Transmission	File format	Open Document Presentation	odp File Transmission
odf File Transmission	File format	Open Document Text	odf File Transmission	File format	Open Document Text	odf File Transmission	File format	Open Document Text	odf File Transmission
ods File Transmission	File format	Open Document Spreadsheet	ods File Transmission	File format	Open Document Spreadsheet	ods File Transmission	File format	Open Document Spreadsheet	ods File Transmission
odg File Transmission	File format	Open Document Graphics	odg File Transmission	File format	Open Document Graphics	odg File Transmission	File format	Open Document Graphics	odg File Transmission
	File format	Other		File format	Other		File format	Other	
	File format	Other, urgent		File format	Other, urgent		File format	Other, urgent	
no macros or web active	File format	PDF	no macros or web active	File format	PDF	no macros or web active	File format	PDF	no macros or web active

Program metadata	File format	Program	Program metadata	File format	Program	Program metadata	File format	Program	Program metadata
Queries or notes	File format	Q codes ICAO/MMS/ITU-R	Queries or notes	File format	Q codes ICAO/MMS/ITU-R	Queries or notes	File format	Q codes ICAO/MMS/ITU-R	Queries or notes
File Transmission	File format	Rich Text, RTF	File Transmission	File format	Rich Text, RTF	File Transmission	File format	Rich Text, RTF	File Transmission
File Transmission	File format	Tactical Situation Object, TSO	File Transmission	File format	Tactical Situation Object, TSO	File Transmission	File format	Tactical Situation Object, TSO	File Transmission
File Transmission	File format	TSO in EDXL-DE	File Transmission	File format	TSO in EDXL-DE	File Transmission	File format	TSO in EDXL-DE	File Transmission
	File format	Transmitter Backup On		File format	Transmitter Backup On		File format	Transmitter Backup On	
	File format	Transmitter Carrier Off		File format	Transmitter Carrier Off		File format	Transmitter Carrier Off	
	File format	Transmitter Carrier On		File format	Transmitter Carrier On		File format	Transmitter Carrier On	
	File format	Transmitter Primary On		File format	Transmitter Primary On		File format	Transmitter Primary On	
	File format	Transmitter Status Query		File format	Transmitter Status Query		File format	Transmitter Status Query	
	File format	Transmitter Status Response		File format	Transmitter Status Response		File format	Transmitter Status Response	
File Transmission	File format	Text, TXT file (also RTF)	File Transmission	File format	Text, TXT file (also RTF)	File Transmission	File format	Text, TXT file (also RTF)	File Transmission

File Transmission	File format	Video/Graphics Language 1	File Transmission	File format	Video/Graphics Language 1	File Transmission	File format	Video/Graphics Language 1	File Transmission
File Transmission	File format	Video/Graphics Language 2	File Transmission	File format	Video/Graphics Language 2	File Transmission	File format	Video/Graphics Language 2	File Transmission
File Transmission	File format	Video/Graphics Language 3	File Transmission	File format	Video/Graphics Language 3	File Transmission	File format	Video/Graphics Language 3	File Transmission
File Transmission	File format	Video/Graphics Language 4	File Transmission	File format	Video/Graphics Language 4	File Transmission	File format	Video/Graphics Language 4	File Transmission
File Transmission	File format	Video Language mn	File Transmission	File format	Video Language mn	File Transmission	File format	Video Language mn	File Transmission
File Transmission	File format	WAV file	File Transmission	File format	WAV file	File Transmission	File format	WAV file	File Transmission
File Transmission	File format	Intel Hex	File Transmission	File format	Intel Hex	File Transmission	File format	Intel Hex	File Transmission

Ampiasao ho An'ny	Persian, Farsi, Dari Bing translate مدت وسیع	مدت محدود	برای استفاده از	Yoruba. Google Translate Only. Akoko Ipele	Akokọ ipari	Lo Fun	Malayalam. India. Google Translate Only. ബ്രോഡ് ടേം	ഇടുങ്ങിയ ടേം	ഉപയോഗിക്കു
File format	Number Codes		File format	Number Codes		File format	Number Codes		File format
File format	Flood Map DXF File	File Transmission	File format	Flood Map DXF File	File Transmission	File format	Flood Map DXF File	File Transmission	File format
File format	Flood Map SHP File	File Transmission	File format	Flood Map SHP File	File Transmission	File format	Flood Map SHP File	File Transmission	File format
File format	Hurricane Inundation SHP Map	File Transmission	File format	Hurricane Inundation SHP Map	File Transmission	File format	Hurricane Inundation SHP Map	File Transmission	File format
File format	Hurricane Inundation DXF Map	File Transmission	File format	Hurricane Inundation DXF Map	File Transmission	File format	Hurricane Inundation DXF Map	File Transmission	File format

File format	Tsunami DXF Map	File Transmission	File format	Tsunami DXF Map	File Transmission	File format	Tsunami DXF Map	File Transmission	File format
File format	Tsunami SHP Map	File Transmission	File format	Tsunami SHP Map	File Transmission	File format	Tsunami SHP Map	File Transmission	File format
File format	Advertisement (if permitted)		File format	Advertisement (if permitted)		File format	Advertisement (if permitted)		File format
File format	Advertisement Selected		File format	Advertisement Selected		File format	Advertisement Selected		File format
File format	CAP Broadcast	File Transmission	File format	CAP Broadcast	File Transmission	File format	CAP Broadcast	File Transmission	File format
File format	DXF file, CAD or map	File Transmission	File format	DXF file, CAD or map	File Transmission	File format	DXF file, CAD or map	File Transmission	File format
File format	EDXL-DE file	File Transmission	File format	EDXL-DE file	File Transmission	File format	EDXL-DE file	File Transmission	File format
File format	EDXL-DE file, DTV only	File Transmission	File format	EDXL-DE file, DTV only	File Transmission	File format	EDXL-DE file, DTV only	File Transmission	File format
File format	Geographic Information SHP file	File Transmission	File format	Geographic Information SHP file	File Transmission	File format	Geographic Information SHP file	File Transmission	File format
File format	IEEE 1512	File Transmission	File format	IEEE 1512	File Transmission	File format	IEEE 1512	File Transmission	File format
File format	IEEE 1512 in EDXL-DE	File Transmission	File format	IEEE 1512 in EDXL-DE	File Transmission	File format	IEEE 1512 in EDXL-DE	File Transmission	File format
File format	Intelligent Highway Sign		File format	Intelligent Highway Sign		File format	Intelligent Highway Sign		File format

File format	JPG file	File Transmission	File format	JPG file	File Transmission	File format	JPG file	File Transmission	File format
File format	MPEG-2 file (+mono audio)	File Transmission	File format	MPEG-2 file (+mono audio)	File Transmission	File format	MPEG-2 file (+mono audio)	File Transmission	File format
File format	MPEG-4 file (+mono audio)	File Transmission	File format	MPEG-4 file (+mono audio)	File Transmission	File format	MPEG-4 file (+mono audio)	File Transmission	File format
File format	MPEG-4+HEVC	File Transmission	File format	MPEG-4+HEVC	File Transmission	File format	MPEG-4+HEVC	File Transmission	File format
File format	Open Document Presentation	odp File Transmission	File format	Open Document Presentation	odp File Transmission	File format	Open Document Presentation	odp File Transmission	File format
File format	Open Document Text	odf File Transmission	File format	Open Document Text	odf File Transmission	File format	Open Document Text	odf File Transmission	File format
File format	Open Document Spreadsheet	ods File Transmission	File format	Open Document Spreadsheet	ods File Transmission	File format	Open Document Spreadsheet	ods File Transmission	File format
File format	Open Document Graphics	odg File Transmission	File format	Open Document Graphics	odg File Transmission	File format	Open Document Graphics	odg File Transmission	File format
File format	Other		File format	Other		File format	Other		File format
File format	Other, urgent		File format	Other, urgent		File format	Other, urgent		File format
File format	PDF	no macros or web active	File format	PDF	no macros or web active	File format	PDF	no macros or web active	File format

File format	Program	Program metadata	File format	Program	Program metadata	File format	Program	Program metadata	File format
File format	Q codes ICAO/MMS/ITU-R	Queries or notes	File format	Q codes ICAO/MMS/ITU-R	Queries or notes	File format	Q codes ICAO/MMS/ITU-R	Queries or notes	File format
File format	Rich Text, RTF	File Transmission	File format	Rich Text, RTF	File Transmission	File format	Rich Text, RTF	File Transmission	File format
File format	Tactical Situation Object, TSO	File Transmission	File format	Tactical Situation Object, TSO	File Transmission	File format	Tactical Situation Object, TSO	File Transmission	File format
File format	TSO in EDXL-DE	File Transmission	File format	TSO in EDXL-DE	File Transmission	File format	TSO in EDXL-DE	File Transmission	File format
File format	Transmitter Backup On		File format	Transmitter Backup On		File format	Transmitter Backup On		File format
File format	Transmitter Carrier Off		File format	Transmitter Carrier Off		File format	Transmitter Carrier Off		File format
File format	Transmitter Carrier On		File format	Transmitter Carrier On		File format	Transmitter Carrier On		File format
File format	Transmitter Primary On		File format	Transmitter Primary On		File format	Transmitter Primary On		File format
File format	Transmitter Status Query		File format	Transmitter Status Query		File format	Transmitter Status Query		File format
File format	Transmitter Status Response		File format	Transmitter Status Response		File format	Transmitter Status Response		File format
File format	Text, TXT file (also RTF)	File Transmission	File format	Text, TXT file (also RTF)	File Transmission	File format	Text, TXT file (also RTF)	File Transmission	File format

File format	Video/Graphics Language 1	File Transmission	File format	Video/Graphics Language 1	File Transmission	File format	Video/Graphics Language 1	File Transmission	File format
File format	Video/Graphics Language 2	File Transmission	File format	Video/Graphics Language 2	File Transmission	File format	Video/Graphics Language 2	File Transmission	File format
File format	Video/Graphics Language 3	File Transmission	File format	Video/Graphics Language 3	File Transmission	File format	Video/Graphics Language 3	File Transmission	File format
File format	Video/Graphics Language 4	File Transmission	File format	Video/Graphics Language 4	File Transmission	File format	Video/Graphics Language 4	File Transmission	File format
File format	Video Language *mn*	File Transmission	File format	Video Language *mn*	File Transmission	File format	Video Language *mn*	File Transmission	File format
File format	WAV file	File Transmission	File format	WAV file	File Transmission	File format	WAV file	File Transmission	File format
File format	Intel Hex	File Transmission	File format	Intel Hex	File Transmission	File format	Intel Hex	File Transmission	File format

Bengali. India. Google Translate Only.			Gujarati. India. Google Translate Only.			Kannada. India. Bing Translate.			Marathi. India. Google Translate Only.
ব্রড টার্ম	সংকীর্ণ শব্দ	জন্য ব্যবহার করুন	બ્રોડ ટર્મ	સંક્ષિપ્ત શબ્દ	માટે ઉપયોગ કરો	ಬ್ರಾಡ್ ಟರ್ಮ್	ಕಿರಿದಾದ ಪದ	ಇದಕ್ಕಾಗಿ ಬಳಸಿ	ब्रॉड टर्म
Number Codes		File format	Number Codes		File format	Number Codes		File format	Number Codes
Flood Map DXF File	File Transmission	File format	Flood Map DXF File	File Transmission	File format	Flood Map DXF File	File Transmission	File format	Flood Map DXF File
Flood Map SHP File	File Transmission	File format	Flood Map SHP File	File Transmission	File format	Flood Map SHP File	File Transmission	File format	Flood Map SHP File
Hurricane Inundation SHP Map	File Transmission	File format	Hurricane Inundation SHP Map	File Transmission	File format	Hurricane Inundation SHP Map	File Transmission	File format	Hurricane Inundation SHP Map
Hurricane Inundation DXF Map	File Transmission	File format	Hurricane Inundation DXF Map	File Transmission	File format	Hurricane Inundation DXF Map	File Transmission	File format	Hurricane Inundation DXF Map

Tsunami DXF Map	File Transmission	File format	Tsunami DXF Map	File Transmission	File format	Tsunami DXF Map	File Transmission	File format	Tsunami DXF Map
Tsunami SHP Map	File Transmission	File format	Tsunami SHP Map	File Transmission	File format	Tsunami SHP Map	File Transmission	File format	Tsunami SHP Map
Advertisement (if permitted)		File format	Advertisement (if permitted)		File format	Advertisement (if permitted)		File format	Advertisement (if permitted)
Advertisement Selected		File format	Advertisement Selected		File format	Advertisement Selected		File format	Advertisement Selected
CAP Broadcast	File Transmission	File format	CAP Broadcast	File Transmission	File format	CAP Broadcast	File Transmission	File format	CAP Broadcast
DXF file, CAD or map	File Transmission	File format	DXF file, CAD or map	File Transmission	File format	DXF file, CAD or map	File Transmission	File format	DXF file, CAD or map
EDXL-DE file	File Transmission	File format	EDXL-DE file	File Transmission	File format	EDXL-DE file	File Transmission	File format	EDXL-DE file
EDXL-DE file, DTV only	File Transmission	File format	EDXL-DE file, DTV only	File Transmission	File format	EDXL-DE file, DTV only	File Transmission	File format	EDXL-DE file, DTV only
Geographic Information SHP file	File Transmission	File format	Geographic Information SHP file	File Transmission	File format	Geographic Information SHP file	File Transmission	File format	Geographic Information SHP file
IEEE 1512	File Transmission	File format	IEEE 1512	File Transmission	File format	IEEE 1512	File Transmission	File format	IEEE 1512
IEEE 1512 in EDXL-DE	File Transmission	File format	IEEE 1512 in EDXL-DE	File Transmission	File format	IEEE 1512 in EDXL-DE	File Transmission	File format	IEEE 1512 in EDXL-DE
Intelligent Highway Sign		File format	Intelligent Highway Sign		File format	Intelligent Highway Sign		File format	Intelligent Highway Sign

JPG file	File Transmission	File format	JPG file	File Transmission	File format	JPG file	File Transmission	File format	JPG file
MPEG-2 file (+mono audio)	File Transmission	File format	MPEG-2 file (+mono audio)	File Transmission	File format	MPEG-2 file (+mono audio)	File Transmission	File format	MPEG-2 file (+mono audio)
MPEG-4 file (+mono audio)	File Transmission	File format	MPEG-4 file (+mono audio)	File Transmission	File format	MPEG-4 file (+mono audio)	File Transmission	File format	MPEG-4 file (+mono audio)
MPEG-4+HEVC	File Transmission	File format	MPEG-4+HEVC	File Transmission	File format	MPEG-4+HEVC	File Transmission	File format	MPEG-4+HEVC
Open Document Presentation	odp File Transmission	File format	Open Document Presentation	odp File Transmission	File format	Open Document Presentation	odp File Transmission	File format	Open Document Presentation
Open Document Text	odf File Transmission	File format	Open Document Text	odf File Transmission	File format	Open Document Text	odf File Transmission	File format	Open Document Text
Open Document Spreadsheet	ods File Transmission	File format	Open Document Spreadsheet	ods File Transmission	File format	Open Document Spreadsheet	ods File Transmission	File format	Open Document Spreadsheet
Open Document Graphics	odg File Transmission	File format	Open Document Graphics	odg File Transmission	File format	Open Document Graphics	odg File Transmission	File format	Open Document Graphics
Other		File format	Other		File format	Other		File format	Other
Other, urgent		File format	Other, urgent		File format	Other, urgent		File format	Other, urgent
PDF	no macros or web active	File format	PDF	no macros or web active	File format	PDF	no macros or web active	File format	PDF

Program	Program metadata	File format	Program	Program metadata	File format	Program	Program metadata	File format	Program
Q codes ICAO/MMS/ITU-R	Queries or notes	File format	Q codes ICAO/MMS/ITU-R	Queries or notes	File format	Q codes ICAO/MMS/ITU-R	Queries or notes	File format	Q codes ICAO/MMS/ITU-R
Rich Text, RTF	File Transmission	File format	Rich Text, RTF	File Transmission	File format	Rich Text, RTF	File Transmission	File format	Rich Text, RTF
Tactical Situation Object, TSO	File Transmission	File format	Tactical Situation Object, TSO	File Transmission	File format	Tactical Situation Object, TSO	File Transmission	File format	Tactical Situation Object, TSO
TSO in EDXL-DE	File Transmission	File format	TSO in EDXL-DE	File Transmission	File format	TSO in EDXL-DE	File Transmission	File format	TSO in EDXL-DE
Transmitter Backup On		File format	Transmitter Backup On		File format	Transmitter Backup On		File format	Transmitter Backup On
Transmitter Carrier Off		File format	Transmitter Carrier Off		File format	Transmitter Carrier Off		File format	Transmitter Carrier Off
Transmitter Carrier On		File format	Transmitter Carrier On		File format	Transmitter Carrier On		File format	Transmitter Carrier On
Transmitter Primary On		File format	Transmitter Primary On		File format	Transmitter Primary On		File format	Transmitter Primary On
Transmitter Status Query		File format	Transmitter Status Query		File format	Transmitter Status Query		File format	Transmitter Status Query
Transmitter Status Response		File format	Transmitter Status Response		File format	Transmitter Status Response		File format	Transmitter Status Response
Text, TXT file (also RTF)	File Transmission	File format	Text, TXT file (also RTF)	File Transmission	File format	Text, TXT file (also RTF)	File Transmission	File format	Text, TXT file (also RTF)

Video/Graphics Language 1	File Transmission	File format	Video/Graphics Language 1	File Transmission	File format	Video/Graphics Language 1	File Transmission	File format	Video/Graphics Language 1
Video/Graphics Language 2	File Transmission	File format	Video/Graphics Language 2	File Transmission	File format	Video/Graphics Language 2	File Transmission	File format	Video/Graphics Language 2
Video/Graphics Language 3	File Transmission	File format	Video/Graphics Language 3	File Transmission	File format	Video/Graphics Language 3	File Transmission	File format	Video/Graphics Language 3
Video/Graphics Language 4	File Transmission	File format	Video/Graphics Language 4	File Transmission	File format	Video/Graphics Language 4	File Transmission	File format	Video/Graphics Language 4
Video Language *mn*	File Transmission	File format	Video Language *mn*	File Transmission	File format	Video Language *mn*	File Transmission	File format	Video Language *mn*
WAV file	File Transmission	File format	WAV file	File Transmission	File format	WAV file	File Transmission	File format	WAV file
Intel Hex	File Transmission	File format	Intel Hex	File Transmission	File format	Intel Hex	File Transmission	File format	Intel Hex

संकीर्ण टर्म	साठी वापरा.	Punjabi. India. Bing Translate. ਬ੍ਰੌਡ ਟਰਮ	ਸੰਖੇਪ ਮਿਆਦ	ਲਈ ਵਰਤੋ	Tamil. India, Sri Lanka. Bing translate. பரந்த கால	குறுகிய கால	பயன்படுத்த	Telugu.India. Bing Translate. బ్రాడ్ టర్మ్	ఇరుకైన టర్మ్
	File format	Number Codes		File format	Number Codes		File format	Number Codes	
File Transmission	File format	Flood Map DXF File	File Transmission	File format	Flood Map DXF File	File Transmission	File format	Flood Map DXF File	File Transmission
File Transmission	File format	Flood Map SHP File	File Transmission	File format	Flood Map SHP File	File Transmission	File format	Flood Map SHP File	File Transmission
File Transmission	File format	Hurricane Inundation SHP Map	File Transmission	File format	Hurricane Inundation SHP Map	File Transmission	File format	Hurricane Inundation SHP Map	File Transmission
File Transmission	File format	Hurricane Inundation DXF Map	File Transmission	File format	Hurricane Inundation DXF Map	File Transmission	File format	Hurricane Inundation DXF Map	File Transmission

File Transmission	File format	Tsunami DXF Map	File Transmission	File format	Tsunami DXF Map	File Transmission	File format	Tsunami DXF Map	File Transmission
File Transmission	File format	Tsunami SHP Map	File Transmission	File format	Tsunami SHP Map	File Transmission	File format	Tsunami SHP Map	File Transmission
	File format	Advertisement (if permitted)		File format	Advertisement (if permitted)		File format	Advertisement (if permitted)	
	File format	Advertisement Selected		File format	Advertisement Selected		File format	Advertisement Selected	
File Transmission	File format	CAP Broadcast	File Transmission	File format	CAP Broadcast	File Transmission	File format	CAP Broadcast	File Transmission
File Transmission	File format	DXF file, CAD or map	File Transmission	File format	DXF file, CAD or map	File Transmission	File format	DXF file, CAD or map	File Transmission
File Transmission	File format	EDXL-DE file	File Transmission	File format	EDXL-DE file	File Transmission	File format	EDXL-DE file	File Transmission
File Transmission	File format	EDXL-DE file, DTV only	File Transmission	File format	EDXL-DE file, DTV only	File Transmission	File format	EDXL-DE file, DTV only	File Transmission
File Transmission	File format	Geographic Information SHP file	File Transmission	File format	Geographic Information SHP file	File Transmission	File format	Geographic Information SHP file	File Transmission
File Transmission	File format	IEEE 1512	File Transmission	File format	IEEE 1512	File Transmission	File format	IEEE 1512	File Transmission
File Transmission	File format	IEEE 1512 in EDXL-DE	File Transmission	File format	IEEE 1512 in EDXL-DE	File Transmission	File format	IEEE 1512 in EDXL-DE	File Transmission
	File format	Intelligent Highway Sign		File format	Intelligent Highway Sign		File format	Intelligent Highway Sign	

File Transmission	File format	JPG file	File Transmission	File format	JPG file	File Transmission	File format	JPG file	File Transmission
File Transmission	File format	MPEG-2 file (+mono audio)	File Transmission	File format	MPEG-2 file (+mono audio)	File Transmission	File format	MPEG-2 file (+mono audio)	File Transmission
File Transmission	File format	MPEG-4 file (+mono audio)	File Transmission	File format	MPEG-4 file (+mono audio)	File Transmission	File format	MPEG-4 file (+mono audio)	File Transmission
File Transmission	File format	MPEG-4+HEVC	File Transmission	File format	MPEG-4+HEVC	File Transmission	File format	MPEG-4+HEVC	File Transmission
odp File Transmission	File format	Open Document Presentation	odp File Transmission	File format	Open Document Presentation	odp File Transmission	File format	Open Document Presentation	odp File Transmission
odf File Transmission	File format	Open Document Text	odf File Transmission	File format	Open Document Text	odf File Transmission	File format	Open Document Text	odf File Transmission
ods File Transmission	File format	Open Document Spreadsheet	ods File Transmission	File format	Open Document Spreadsheet	ods File Transmission	File format	Open Document Spreadsheet	ods File Transmission
odg File Transmission	File format	Open Document Graphics	odg File Transmission	File format	Open Document Graphics	odg File Transmission	File format	Open Document Graphics	odg File Transmission
	File format	Other		File format	Other		File format	Other	
	File format	Other, urgent		File format	Other, urgent		File format	Other, urgent	
no macros or web active	File format	PDF	no macros or web active	File format	PDF	no macros or web active	File format	PDF	no macros or web active

Program metadata	File format	Program	Program metadata	File format	Program	Program metadata	File format	Program	Program metadata
Queries or notes	File format	Q codes ICAO/MMS/ITU-R	Queries or notes	File format	Q codes ICAO/MMS/ITU-R	Queries or notes	File format	Q codes ICAO/MMS/ITU-R	Queries or notes
File Transmission	File format	Rich Text, RTF	File Transmission	File format	Rich Text, RTF	File Transmission	File format	Rich Text, RTF	File Transmission
File Transmission	File format	Tactical Situation Object, TSO	File Transmission	File format	Tactical Situation Object, TSO	File Transmission	File format	Tactical Situation Object, TSO	File Transmission
File Transmission	File format	TSO in EDXL-DE	File Transmission	File format	TSO in EDXL-DE	File Transmission	File format	TSO in EDXL-DE	File Transmission
	File format	Transmitter Backup On		File format	Transmitter Backup On		File format	Transmitter Backup On	
	File format	Transmitter Carrier Off		File format	Transmitter Carrier Off		File format	Transmitter Carrier Off	
	File format	Transmitter Carrier On		File format	Transmitter Carrier On		File format	Transmitter Carrier On	
	File format	Transmitter Primary On		File format	Transmitter Primary On		File format	Transmitter Primary On	
	File format	Transmitter Status Query		File format	Transmitter Status Query		File format	Transmitter Status Query	
	File format	Transmitter Status Response		File format	Transmitter Status Response		File format	Transmitter Status Response	
File Transmission	File format	Text, TXT file (also RTF)	File Transmission	File format	Text, TXT file (also RTF)	File Transmission	File format	Text, TXT file (also RTF)	File Transmission

File Transmission	File format	Video/Graphics Language 1	File Transmission	File format	Video/Graphics Language 1	File Transmission	File format	Video/Graphics Language 1	File Transmission
File Transmission	File format	Video/Graphics Language 2	File Transmission	File format	Video/Graphics Language 2	File Transmission	File format	Video/Graphics Language 2	File Transmission
File Transmission	File format	Video/Graphics Language 3	File Transmission	File format	Video/Graphics Language 3	File Transmission	File format	Video/Graphics Language 3	File Transmission
File Transmission	File format	Video/Graphics Language 4	File Transmission	File format	Video/Graphics Language 4	File Transmission	File format	Video/Graphics Language 4	File Transmission
File Transmission	File format	Video Language *mn*	File Transmission	File format	Video Language *mn*	File Transmission	File format	Video Language *mn*	File Transmission
File Transmission	File format	WAV file	File Transmission	File format	WAV file	File Transmission	File format	WAV file	File Transmission
File Transmission	File format	Intel Hex	File Transmission	File format	Intel Hex	File Transmission	File format	Intel Hex	File Transmission

ఉపయోగించడంకోసం	Urdu.India, Bing Translate. Pakistan. وسیع اصطلاح	تنگ اصطلاح	استعمال کے لیے ہے۔	Albanian. Google Translate Only. Term i gjerë	Term i ngushtë	Përdore për.	Basque. Spain. Google Translate Only. Epealdi luzea	Epe luzea	Erabili For.
File format	Number Codes		File format	Number Codes		File format	Number Codes		File format
File format	Flood Map DXF File	File Transmission	File format	Flood Map DXF File	File Transmission	File format	Flood Map DXF File	File Transmission	File format
File format	Flood Map SHP File	File Transmission	File format	Flood Map SHP File	File Transmission	File format	Flood Map SHP File	File Transmission	File format
File format	Hurricane Inundation SHP Map	File Transmission	File format	Hurricane Inundation SHP Map	File Transmission	File format	Hurricane Inundation SHP Map	File Transmission	File format
File format	Hurricane Inundation DXF Map	File Transmission	File format	Hurricane Inundation DXF Map	File Transmission	File format	Hurricane Inundation DXF Map	File Transmission	File format

File format	Tsunami DXF Map	File Transmission	File format	Tsunami DXF Map	File Transmission	File format	Tsunami DXF Map	File Transmission	File format
File format	Tsunami SHP Map	File Transmission	File format	Tsunami SHP Map	File Transmission	File format	Tsunami SHP Map	File Transmission	File format
File format	Advertisement (if permitted)		File format	Advertisement (if permitted)		File format	Advertisement (if permitted)		File format
File format	Advertisement Selected		File format	Advertisement Selected		File format	Advertisement Selected		File format
File format	CAP Broadcast	File Transmission	File format	CAP Broadcast	File Transmission	File format	CAP Broadcast	File Transmission	File format
File format	DXF file, CAD or map	File Transmission	File format	DXF file, CAD or map	File Transmission	File format	DXF file, CAD or map	File Transmission	File format
File format	EDXL-DE file	File Transmission	File format	EDXL-DE file	File Transmission	File format	EDXL-DE file	File Transmission	File format
File format	EDXL-DE file, DTV only	File Transmission	File format	EDXL-DE file, DTV only	File Transmission	File format	EDXL-DE file, DTV only	File Transmission	File format
File format	Geographic Information SHP file	File Transmission	File format	Geographic Information SHP file	File Transmission	File format	Geographic Information SHP file	File Transmission	File format
File format	IEEE 1512	File Transmission	File format	IEEE 1512	File Transmission	File format	IEEE 1512	File Transmission	File format
File format	IEEE 1512 in EDXL-DE	File Transmission	File format	IEEE 1512 in EDXL-DE	File Transmission	File format	IEEE 1512 in EDXL-DE	File Transmission	File format
File format	Intelligent Highway Sign		File format	Intelligent Highway Sign		File format	Intelligent Highway Sign		File format

File format	JPG file	File Transmission	File format	JPG file	File Transmission	File format	JPG file	File Transmission	File format
File format	MPEG-2 file (+mono audio)	File Transmission	File format	MPEG-2 file (+mono audio)	File Transmission	File format	MPEG-2 file (+mono audio)	File Transmission	File format
File format	MPEG-4 file (+mono audio)	File Transmission	File format	MPEG-4 file (+mono audio)	File Transmission	File format	MPEG-4 file (+mono audio)	File Transmission	File format
File format	MPEG-4+HEVC	File Transmission	File format	MPEG-4+HEVC	File Transmission	File format	MPEG-4+HEVC	File Transmission	File format
File format	Open Document Presentation	odp File Transmission	File format	Open Document Presentation	odp File Transmission	File format	Open Document Presentation	odp File Transmission	File format
File format	Open Document Text	odf File Transmission	File format	Open Document Text	odf File Transmission	File format	Open Document Text	odf File Transmission	File format
File format	Open Document Spreadsheet	ods File Transmission	File format	Open Document Spreadsheet	ods File Transmission	File format	Open Document Spreadsheet	ods File Transmission	File format
File format	Open Document Graphics	odg File Transmission	File format	Open Document Graphics	odg File Transmission	File format	Open Document Graphics	odg File Transmission	File format
File format	Other		File format	Other		File format	Other		File format
File format	Other, urgent		File format	Other, urgent		File format	Other, urgent		File format
File format	PDF	no macros or web active	File format	PDF	no macros or web active	File format	PDF	no macros or web active	File format

File format	Program	Program metadata	File format	Program	Program metadata	File format	Program	Program metadata	File format
File format	Q codes ICAO/MMS/ITU-R	Queries or notes	File format	Q codes ICAO/MMS/ITU-R	Queries or notes	File format	Q codes ICAO/MMS/ITU-R	Queries or notes	File format
File format	Rich Text, RTF	File Transmission	File format	Rich Text, RTF	File Transmission	File format	Rich Text, RTF	File Transmission	File format
File format	Tactical Situation Object, TSO	File Transmission	File format	Tactical Situation Object, TSO	File Transmission	File format	Tactical Situation Object, TSO	File Transmission	File format
File format	TSO in EDXL-DE	File Transmission	File format	TSO in EDXL-DE	File Transmission	File format	TSO in EDXL-DE	File Transmission	File format
File format	Transmitter Backup On		File format	Transmitter Backup On		File format	Transmitter Backup On		File format
File format	Transmitter Carrier Off		File format	Transmitter Carrier Off		File format	Transmitter Carrier Off		File format
File format	Transmitter Carrier On		File format	Transmitter Carrier On		File format	Transmitter Carrier On		File format
File format	Transmitter Primary On		File format	Transmitter Primary On		File format	Transmitter Primary On		File format
File format	Transmitter Status Query		File format	Transmitter Status Query		File format	Transmitter Status Query		File format
File format	Transmitter Status Response		File format	Transmitter Status Response		File format	Transmitter Status Response		File format
File format	Text, TXT file (also RTF)	File Transmission	File format	Text, TXT file (also RTF)	File Transmission	File format	Text, TXT file (also RTF)	File Transmission	File format

File format	Video/Graphics Language 1	File Transmission	File format	Video/Graphics Language 1	File Transmission	File format	Video/Graphics Language 1	File Transmission	File format
File format	Video/Graphics Language 2	File Transmission	File format	Video/Graphics Language 2	File Transmission	File format	Video/Graphics Language 2	File Transmission	File format
File format	Video/Graphics Language 3	File Transmission	File format	Video/Graphics Language 3	File Transmission	File format	Video/Graphics Language 3	File Transmission	File format
File format	Video/Graphics Language 4	File Transmission	File format	Video/Graphics Language 4	File Transmission	File format	Video/Graphics Language 4	File Transmission	File format
File format	Video Language *mn*	File Transmission	File format	Video Language *mn*	File Transmission	File format	Video Language *mn*	File Transmission	File format
File format	WAV file	File Transmission	File format	WAV file	File Transmission	File format	WAV file	File Transmission	File format
File format	Intel Hex	File Transmission	File format	Intel Hex	File Transmission	File format	Intel Hex	File Transmission	File format

Catalan. France. Spain. Bing translate.			Cebuano. Philippines. Google Translate Only.			Fijian. Bing Translate Only.			Galician. Spain. Google Translate Only.
Terme ampli	**Terme estret**	**Utilitza per a**	**Lapad nga Termino**	**Termidad sa Term.**	**Paggamit Kay.**	**Vosa rabailevu**	**Vosa qiqo.**	**Use For.**	**Termo amplo**
Number Codes		File format	Number Codes		File format	Number Codes		File format	Number Codes
Flood Map DXF File	File Transmission	File format	Flood Map DXF File	File Transmission	File format	Flood Map DXF File	File Transmission	File format	Flood Map DXF File
Flood Map SHP File	File Transmission	File format	Flood Map SHP File	File Transmission	File format	Flood Map SHP File	File Transmission	File format	Flood Map SHP File
Hurricane Inundation SHP Map	File Transmission	File format	Hurricane Inundation SHP Map	File Transmission	File format	Hurricane Inundation SHP Map	File Transmission	File format	Hurricane Inundation SHP Map
Hurricane Inundation DXF Map	File Transmission	File format	Hurricane Inundation DXF Map	File Transmission	File format	Hurricane Inundation DXF Map	File Transmission	File format	Hurricane Inundation DXF Map

Tsunami DXF Map	File Transmission	File format	Tsunami DXF Map	File Transmission	File format	Tsunami DXF Map	File Transmission	File format	Tsunami DXF Map
Tsunami SHP Map	File Transmission	File format	Tsunami SHP Map	File Transmission	File format	Tsunami SHP Map	File Transmission	File format	Tsunami SHP Map
Advertisement (if permitted)		File format	Advertisement (if permitted)		File format	Advertisement (if permitted)		File format	Advertisement (if permitted)
Advertisement Selected		File format	Advertisement Selected		File format	Advertisement Selected		File format	Advertisement Selected
CAP Broadcast	File Transmission	File format	CAP Broadcast	File Transmission	File format	CAP Broadcast	File Transmission	File format	CAP Broadcast
DXF file, CAD or map	File Transmission	File format	DXF file, CAD or map	File Transmission	File format	DXF file, CAD or map	File Transmission	File format	DXF file, CAD or map
EDXL-DE file	File Transmission	File format	EDXL-DE file	File Transmission	File format	EDXL-DE file	File Transmission	File format	EDXL-DE file
EDXL-DE file, DTV only	File Transmission	File format	EDXL-DE file, DTV only	File Transmission	File format	EDXL-DE file, DTV only	File Transmission	File format	EDXL-DE file, DTV only
Geographic Information SHP file	File Transmission	File format	Geographic Information SHP file	File Transmission	File format	Geographic Information SHP file	File Transmission	File format	Geographic Information SHP file
IEEE 1512	File Transmission	File format	IEEE 1512	File Transmission	File format	IEEE 1512	File Transmission	File format	IEEE 1512
IEEE 1512 in EDXL-DE	File Transmission	File format	IEEE 1512 in EDXL-DE	File Transmission	File format	IEEE 1512 in EDXL-DE	File Transmission	File format	IEEE 1512 in EDXL-DE
Intelligent Highway Sign		File format	Intelligent Highway Sign		File format	Intelligent Highway Sign		File format	Intelligent Highway Sign

JPG file	File Transmission	File format	JPG file	File Transmission	File format	JPG file	File Transmission	File format	JPG file
MPEG-2 file (+mono audio)	File Transmission	File format	MPEG-2 file (+mono audio)	File Transmission	File format	MPEG-2 file (+mono audio)	File Transmission	File format	MPEG-2 file (+mono audio)
MPEG-4 file (+mono audio)	File Transmission	File format	MPEG-4 file (+mono audio)	File Transmission	File format	MPEG-4 file (+mono audio)	File Transmission	File format	MPEG-4 file (+mono audio)
MPEG-4+HEVC	File Transmission	File format	MPEG-4+HEVC	File Transmission	File format	MPEG-4+HEVC	File Transmission	File format	MPEG-4+HEVC
Open Document Presentation	odp File Transmission	File format	Open Document Presentation	odp File Transmission	File format	Open Document Presentation	odp File Transmission	File format	Open Document Presentation
Open Document Text	odf File Transmission	File format	Open Document Text	odf File Transmission	File format	Open Document Text	odf File Transmission	File format	Open Document Text
Open Document Spreadsheet	ods File Transmission	File format	Open Document Spreadsheet	ods File Transmission	File format	Open Document Spreadsheet	ods File Transmission	File format	Open Document Spreadsheet
Open Document Graphics	odg File Transmission	File format	Open Document Graphics	odg File Transmission	File format	Open Document Graphics	odg File Transmission	File format	Open Document Graphics
Other		File format	Other		File format	Other		File format	Other
Other, urgent		File format	Other, urgent		File format	Other, urgent		File format	Other, urgent
PDF	no macros or web active	File format	PDF	no macros or web active	File format	PDF	no macros or web active	File format	PDF

Program	Program metadata	File format	Program	Program metadata	File format	Program	Program metadata	File format	Program
Q codes ICAO/MMS/ITU-R	Queries or notes	File format	Q codes ICAO/MMS/ITU-R	Queries or notes	File format	Q codes ICAO/MMS/ITU-R	Queries or notes	File format	Q codes ICAO/MMS/ITU-R
Rich Text, RTF	File Transmission	File format	Rich Text, RTF	File Transmission	File format	Rich Text, RTF	File Transmission	File format	Rich Text, RTF
Tactical Situation Object, TSO	File Transmission	File format	Tactical Situation Object, TSO	File Transmission	File format	Tactical Situation Object, TSO	File Transmission	File format	Tactical Situation Object, TSO
TSO in EDXL-DE	File Transmission	File format	TSO in EDXL-DE	File Transmission	File format	TSO in EDXL-DE	File Transmission	File format	TSO in EDXL-DE
Transmitter Backup On		File format	Transmitter Backup On		File format	Transmitter Backup On		File format	Transmitter Backup On
Transmitter Carrier Off		File format	Transmitter Carrier Off		File format	Transmitter Carrier Off		File format	Transmitter Carrier Off
Transmitter Carrier On		File format	Transmitter Carrier On		File format	Transmitter Carrier On		File format	Transmitter Carrier On
Transmitter Primary On		File format	Transmitter Primary On		File format	Transmitter Primary On		File format	Transmitter Primary On
Transmitter Status Query		File format	Transmitter Status Query		File format	Transmitter Status Query		File format	Transmitter Status Query
Transmitter Status Response		File format	Transmitter Status Response		File format	Transmitter Status Response		File format	Transmitter Status Response
Text, TXT file (also RTF)	File Transmission	File format	Text, TXT file (also RTF)	File Transmission	File format	Text, TXT file (also RTF)	File Transmission	File format	Text, TXT file (also RTF)

Video/Graphics Language 1	File Transmission	File format	Video/Graphics Language 1	File Transmission	File format	Video/Graphics Language 1	File Transmission	File format	Video/Graphics Language 1
Video/Graphics Language 2	File Transmission	File format	Video/Graphics Language 2	File Transmission	File format	Video/Graphics Language 2	File Transmission	File format	Video/Graphics Language 2
Video/Graphics Language 3	File Transmission	File format	Video/Graphics Language 3	File Transmission	File format	Video/Graphics Language 3	File Transmission	File format	Video/Graphics Language 3
Video/Graphics Language 4	File Transmission	File format	Video/Graphics Language 4	File Transmission	File format	Video/Graphics Language 4	File Transmission	File format	Video/Graphics Language 4
Video Language *mn*	File Transmission	File format	Video Language *mn*	File Transmission	File format	Video Language *mn*	File Transmission	File format	Video Language *mn*
WAV file	File Transmission	File format	WAV file	File Transmission	File format	WAV file	File Transmission	File format	WAV file
Intel Hex	File Transmission	File format	Intel Hex	File Transmission	File format	Intel Hex	File Transmission	File format	Intel Hex

Término estreito	Usar para.	Irish. Google Translate Only. Téarma Leathan	Téarma teoranta	Bain úsáid as.	Javanese. Google Translate Only. Istilah jembar	Narrow Term.	Gunakake Kanggo.	Myanmar (Burmese). Google Translate Only. ကျယ်ပြန့် Term	ကျဉ်းမြောင်းတဲ့ Term ။
	File format	Number Codes		File format	Number Codes		File format	Number Codes	
File Transmission	File format	Flood Map DXF File	File Transmission	File format	Flood Map DXF File	File Transmission	File format	Flood Map DXF File	File Transmission
File Transmission	File format	Flood Map SHP File	File Transmission	File format	Flood Map SHP File	File Transmission	File format	Flood Map SHP File	File Transmission
File Transmission	File format	Hurricane Inundation SHP Map	File Transmission	File format	Hurricane Inundation SHP Map	File Transmission	File format	Hurricane Inundation SHP Map	File Transmission
File Transmission	File format	Hurricane Inundation DXF Map	File Transmission	File format	Hurricane Inundation DXF Map	File Transmission	File format	Hurricane Inundation DXF Map	File Transmission

File Transmission	File format	Tsunami DXF Map	File Transmission	File format	Tsunami DXF Map	File Transmission	File format	Tsunami DXF Map	File Transmission
File Transmission	File format	Tsunami SHP Map	File Transmission	File format	Tsunami SHP Map	File Transmission	File format	Tsunami SHP Map	File Transmission
	File format	Advertisement (if permitted)		File format	Advertisement (if permitted)		File format	Advertisement (if permitted)	
	File format	Advertisement Selected		File format	Advertisement Selected		File format	Advertisement Selected	
File Transmission	File format	CAP Broadcast	File Transmission	File format	CAP Broadcast	File Transmission	File format	CAP Broadcast	File Transmission
File Transmission	File format	DXF file, CAD or map	File Transmission	File format	DXF file, CAD or map	File Transmission	File format	DXF file, CAD or map	File Transmission
File Transmission	File format	EDXL-DE file	File Transmission	File format	EDXL-DE file	File Transmission	File format	EDXL-DE file	File Transmission
File Transmission	File format	EDXL-DE file, DTV only	File Transmission	File format	EDXL-DE file, DTV only	File Transmission	File format	EDXL-DE file, DTV only	File Transmission
File Transmission	File format	Geographic Information SHP file	File Transmission	File format	Geographic Information SHP file	File Transmission	File format	Geographic Information SHP file	File Transmission
File Transmission	File format	IEEE 1512	File Transmission	File format	IEEE 1512	File Transmission	File format	IEEE 1512	File Transmission
File Transmission	File format	IEEE 1512 in EDXL-DE	File Transmission	File format	IEEE 1512 in EDXL-DE	File Transmission	File format	IEEE 1512 in EDXL-DE	File Transmission
	File format	Intelligent Highway Sign		File format	Intelligent Highway Sign		File format	Intelligent Highway Sign	

File Transmission	File format	JPG file	File Transmission	File format	JPG file	File Transmission	File format	JPG file	File Transmission
File Transmission	File format	MPEG-2 file (+mono audio)	File Transmission	File format	MPEG-2 file (+mono audio)	File Transmission	File format	MPEG-2 file (+mono audio)	File Transmission
File Transmission	File format	MPEG-4 file (+mono audio)	File Transmission	File format	MPEG-4 file (+mono audio)	File Transmission	File format	MPEG-4 file (+mono audio)	File Transmission
File Transmission	File format	MPEG-4+HEVC	File Transmission	File format	MPEG-4+HEVC	File Transmission	File format	MPEG-4+HEVC	File Transmission
odp File Transmission	File format	Open Document Presentation	odp File Transmission	File format	Open Document Presentation	odp File Transmission	File format	Open Document Presentation	odp File Transmission
odf File Transmission	File format	Open Document Text	odf File Transmission	File format	Open Document Text	odf File Transmission	File format	Open Document Text	odf File Transmission
ods File Transmission	File format	Open Document Spreadsheet	ods File Transmission	File format	Open Document Spreadsheet	ods File Transmission	File format	Open Document Spreadsheet	ods File Transmission
odg File Transmission	File format	Open Document Graphics	odg File Transmission	File format	Open Document Graphics	odg File Transmission	File format	Open Document Graphics	odg File Transmission
	File format	Other		File format	Other		File format	Other	
	File format	Other, urgent		File format	Other, urgent		File format	Other, urgent	
no macros or web active	File format	PDF	no macros or web active	File format	PDF	no macros or web active	File format	PDF	no macros or web active

Program metadata	File format	Program	Program metadata	File format	Program	Program metadata	File format	Program	Program metadata
Queries or notes	File format	Q codes ICAO/MMS/ITU-R	Queries or notes	File format	Q codes ICAO/MMS/ITU-R	Queries or notes	File format	Q codes ICAO/MMS/ITU-R	Queries or notes
File Transmission	File format	Rich Text, RTF	File Transmission	File format	Rich Text, RTF	File Transmission	File format	Rich Text, RTF	File Transmission
File Transmission	File format	Tactical Situation Object, TSO	File Transmission	File format	Tactical Situation Object, TSO	File Transmission	File format	Tactical Situation Object, TSO	File Transmission
File Transmission	File format	TSO in EDXL-DE	File Transmission	File format	TSO in EDXL-DE	File Transmission	File format	TSO in EDXL-DE	File Transmission
	File format	Transmitter Backup On		File format	Transmitter Backup On		File format	Transmitter Backup On	
	File format	Transmitter Carrier Off		File format	Transmitter Carrier Off		File format	Transmitter Carrier Off	
	File format	Transmitter Carrier On		File format	Transmitter Carrier On		File format	Transmitter Carrier On	
	File format	Transmitter Primary On		File format	Transmitter Primary On		File format	Transmitter Primary On	
	File format	Transmitter Status Query		File format	Transmitter Status Query		File format	Transmitter Status Query	
	File format	Transmitter Status Response		File format	Transmitter Status Response		File format	Transmitter Status Response	
File Transmission	File format	Text, TXT file (also RTF)	File Transmission	File format	Text, TXT file (also RTF)	File Transmission	File format	Text, TXT file (also RTF)	File Transmission

File Transmission	File format	Video/Graphics Language 1	File Transmission	File format	Video/Graphics Language 1	File Transmission	File format	Video/Graphics Language 1	File Transmission
File Transmission	File format	Video/Graphics Language 2	File Transmission	File format	Video/Graphics Language 2	File Transmission	File format	Video/Graphics Language 2	File Transmission
File Transmission	File format	Video/Graphics Language 3	File Transmission	File format	Video/Graphics Language 3	File Transmission	File format	Video/Graphics Language 3	File Transmission
File Transmission	File format	Video/Graphics Language 4	File Transmission	File format	Video/Graphics Language 4	File Transmission	File format	Video/Graphics Language 4	File Transmission
File Transmission	File format	Video Language *mn*	File Transmission	File format	Video Language *mn*	File Transmission	File format	Video Language *mn*	File Transmission
File Transmission	File format	WAV file	File Transmission	File format	WAV file	File Transmission	File format	WAV file	File Transmission
File Transmission	File format	Intel Hex	File Transmission	File format	Intel Hex	File Transmission	File format	Intel Hex	File Transmission

သည်သုံးပါ။	Pashtu, Pashto. Afghanistan. Google translate only. پراخه موده	اوږدې مودې.	لپاره کارول	Scots Gaelic. Google Translate Only. Téarma Leathann	Teirm a 'Chaolais.	Cleachd Airson.	Shona. Zimbabwe. Google Translate Only. Broad Term.	Chidimbu Themu	Shandisa Kwazvo.
File format	Number Codes		File format	Number Codes		File format	Number Codes		File format
File format	Flood Map DXF File	File Transmission	File format	Flood Map DXF File	File Transmission	File format	Flood Map DXF File	File Transmission	File format
File format	Flood Map SHP File	File Transmission	File format	Flood Map SHP File	File Transmission	File format	Flood Map SHP File	File Transmission	File format
File format	Hurricane Inundation SHP Map	File Transmission	File format	Hurricane Inundation SHP Map	File Transmission	File format	Hurricane Inundation SHP Map	File Transmission	File format
File format	Hurricane Inundation DXF Map	File Transmission	File format	Hurricane Inundation DXF Map	File Transmission	File format	Hurricane Inundation DXF Map	File Transmission	File format

File format	Tsunami DXF Map	File Transmission	File format	Tsunami DXF Map	File Transmission	File format	Tsunami DXF Map	File Transmission	File format
File format	Tsunami SHP Map	File Transmission	File format	Tsunami SHP Map	File Transmission	File format	Tsunami SHP Map	File Transmission	File format
File format	Advertisement (if permitted)		File format	Advertisement (if permitted)		File format	Advertisement (if permitted)		File format
File format	Advertisement Selected		File format	Advertisement Selected		File format	Advertisement Selected		File format
File format	CAP Broadcast	File Transmission	File format	CAP Broadcast	File Transmission	File format	CAP Broadcast	File Transmission	File format
File format	DXF file, CAD or map	File Transmission	File format	DXF file, CAD or map	File Transmission	File format	DXF file, CAD or map	File Transmission	File format
File format	EDXL-DE file	File Transmission	File format	EDXL-DE file	File Transmission	File format	EDXL-DE file	File Transmission	File format
File format	EDXL-DE file, DTV only	File Transmission	File format	EDXL-DE file, DTV only	File Transmission	File format	EDXL-DE file, DTV only	File Transmission	File format
File format	Geographic Information SHP file	File Transmission	File format	Geographic Information SHP file	File Transmission	File format	Geographic Information SHP file	File Transmission	File format
File format	IEEE 1512	File Transmission	File format	IEEE 1512	File Transmission	File format	IEEE 1512	File Transmission	File format
File format	IEEE 1512 in EDXL-DE	File Transmission	File format	IEEE 1512 in EDXL-DE	File Transmission	File format	IEEE 1512 in EDXL-DE	File Transmission	File format
File format	Intelligent Highway Sign		File format	Intelligent Highway Sign		File format	Intelligent Highway Sign		File format

File format	JPG file	File Transmission	File format	JPG file	File Transmission	File format	JPG file	File Transmission	File format
File format	MPEG-2 file (+mono audio)	File Transmission	File format	MPEG-2 file (+mono audio)	File Transmission	File format	MPEG-2 file (+mono audio)	File Transmission	File format
File format	MPEG-4 file (+mono audio)	File Transmission	File format	MPEG-4 file (+mono audio)	File Transmission	File format	MPEG-4 file (+mono audio)	File Transmission	File format
File format	MPEG-4+HEVC	File Transmission	File format	MPEG-4+HEVC	File Transmission	File format	MPEG-4+HEVC	File Transmission	File format
File format	Open Document Presentation	odp File Transmission	File format	Open Document Presentation	odp File Transmission	File format	Open Document Presentation	odp File Transmission	File format
File format	Open Document Text	odf File Transmission	File format	Open Document Text	odf File Transmission	File format	Open Document Text	odf File Transmission	File format
File format	Open Document Spreadsheet	ods File Transmission	File format	Open Document Spreadsheet	ods File Transmission	File format	Open Document Spreadsheet	ods File Transmission	File format
File format	Open Document Graphics	odg File Transmission	File format	Open Document Graphics	odg File Transmission	File format	Open Document Graphics	odg File Transmission	File format
File format	Other		File format	Other		File format	Other		File format
File format	Other, urgent		File format	Other, urgent		File format	Other, urgent		File format
File format	PDF	no macros or web active	File format	PDF	no macros or web active	File format	PDF	no macros or web active	File format

File format	Program	Program metadata	File format	Program	Program metadata	File format	Program	Program metadata	File format
File format	Q codes ICAO/MMS/ITU-R	Queries or notes	File format	Q codes ICAO/MMS/ITU-R	Queries or notes	File format	Q codes ICAO/MMS/ITU-R	Queries or notes	File format
File format	Rich Text, RTF	File Transmission	File format	Rich Text, RTF	File Transmission	File format	Rich Text, RTF	File Transmission	File format
File format	Tactical Situation Object, TSO	File Transmission	File format	Tactical Situation Object, TSO	File Transmission	File format	Tactical Situation Object, TSO	File Transmission	File format
File format	TSO in EDXL-DE	File Transmission	File format	TSO in EDXL-DE	File Transmission	File format	TSO in EDXL-DE	File Transmission	File format
File format	Transmitter Backup On		File format	Transmitter Backup On		File format	Transmitter Backup On		File format
File format	Transmitter Carrier Off		File format	Transmitter Carrier Off		File format	Transmitter Carrier Off		File format
File format	Transmitter Carrier On		File format	Transmitter Carrier On		File format	Transmitter Carrier On		File format
File format	Transmitter Primary On		File format	Transmitter Primary On		File format	Transmitter Primary On		File format
File format	Transmitter Status Query		File format	Transmitter Status Query		File format	Transmitter Status Query		File format
File format	Transmitter Status Response		File format	Transmitter Status Response		File format	Transmitter Status Response		File format
File format	Text, TXT file (also RTF)	File Transmission	File format	Text, TXT file (also RTF)	File Transmission	File format	Text, TXT file (also RTF)	File Transmission	File format

File format	Video/Graphics Language 1	File Transmission	File format	Video/Graphics Language 1	File Transmission	File format	Video/Graphics Language 1	File Transmission	File format
File format	Video/Graphics Language 2	File Transmission	File format	Video/Graphics Language 2	File Transmission	File format	Video/Graphics Language 2	File Transmission	File format
File format	Video/Graphics Language 3	File Transmission	File format	Video/Graphics Language 3	File Transmission	File format	Video/Graphics Language 3	File Transmission	File format
File format	Video/Graphics Language 4	File Transmission	File format	Video/Graphics Language 4	File Transmission	File format	Video/Graphics Language 4	File Transmission	File format
File format	Video Language *mn*	File Transmission	File format	Video Language *mn*	File Transmission	File format	Video Language *mn*	File Transmission	File format
File format	WAV file	File Transmission	File format	WAV file	File Transmission	File format	WAV file	File Transmission	File format
File format	Intel Hex	File Transmission	File format	Intel Hex	File Transmission	File format	Intel Hex	File Transmission	File format

Sundanese (Indonesian). Google Translate Only.			Welsh. U.K. Google Translate Only.			Amharic. Ethiopia. Google Translate Only.			Azerbaijani. Google Translate Only.
lega Istilah	Istilah sempit.	Paké Kanggo.	Tymor Eang	Cylch Term	Defnyddiwch Ar.	ሰፊው ቃል	ወሰን ገደብ.	ለ.	Geniş Müddət
Number Codes		File format	Number Codes		File format	Number Codes		File format	Number Codes
Flood Map DXF File	File Transmission	File format	Flood Map DXF File	File Transmission	File format	Flood Map DXF File	File Transmission	File format	Flood Map DXF File
Flood Map SHP File	File Transmission	File format	Flood Map SHP File	File Transmission	File format	Flood Map SHP File	File Transmission	File format	Flood Map SHP File
Hurricane Inundation SHP Map	File Transmission	File format	Hurricane Inundation SHP Map	File Transmission	File format	Hurricane Inundation SHP Map	File Transmission	File format	Hurricane Inundation SHP Map
Hurricane Inundation DXF Map	File Transmission	File format	Hurricane Inundation DXF Map	File Transmission	File format	Hurricane Inundation DXF Map	File Transmission	File format	Hurricane Inundation DXF Map

Tsunami DXF Map	File Transmission	File format	Tsunami DXF Map	File Transmission	File format	Tsunami DXF Map	File Transmission	File format	Tsunami DXF Map
Tsunami SHP Map	File Transmission	File format	Tsunami SHP Map	File Transmission	File format	Tsunami SHP Map	File Transmission	File format	Tsunami SHP Map
Advertisement (if permitted)		File format	Advertisement (if permitted)		File format	Advertisement (if permitted)		File format	Advertisement (if permitted)
Advertisement Selected		File format	Advertisement Selected		File format	Advertisement Selected		File format	Advertisement Selected
CAP Broadcast	File Transmission	File format	CAP Broadcast	File Transmission	File format	CAP Broadcast	File Transmission	File format	CAP Broadcast
DXF file, CAD or map	File Transmission	File format	DXF file, CAD or map	File Transmission	File format	DXF file, CAD or map	File Transmission	File format	DXF file, CAD or map
EDXL-DE file	File Transmission	File format	EDXL-DE file	File Transmission	File format	EDXL-DE file	File Transmission	File format	EDXL-DE file
EDXL-DE file, DTV only	File Transmission	File format	EDXL-DE file, DTV only	File Transmission	File format	EDXL-DE file, DTV only	File Transmission	File format	EDXL-DE file, DTV only
Geographic Information SHP file	File Transmission	File format	Geographic Information SHP file	File Transmission	File format	Geographic Information SHP file	File Transmission	File format	Geographic Information SHP file
IEEE 1512	File Transmission	File format	IEEE 1512	File Transmission	File format	IEEE 1512	File Transmission	File format	IEEE 1512
IEEE 1512 in EDXL-DE	File Transmission	File format	IEEE 1512 in EDXL-DE	File Transmission	File format	IEEE 1512 in EDXL-DE	File Transmission	File format	IEEE 1512 in EDXL-DE
Intelligent Highway Sign		File format	Intelligent Highway Sign		File format	Intelligent Highway Sign		File format	Intelligent Highway Sign

JPG file	File Transmission	File format	JPG file	File Transmission	File format	JPG file	File Transmission	File format	JPG file
MPEG-2 file (+mono audio)	File Transmission	File format	MPEG-2 file (+mono audio)	File Transmission	File format	MPEG-2 file (+mono audio)	File Transmission	File format	MPEG-2 file (+mono audio)
MPEG-4 file (+mono audio)	File Transmission	File format	MPEG-4 file (+mono audio)	File Transmission	File format	MPEG-4 file (+mono audio)	File Transmission	File format	MPEG-4 file (+mono audio)
MPEG-4+HEVC	File Transmission	File format	MPEG-4+HEVC	File Transmission	File format	MPEG-4+HEVC	File Transmission	File format	MPEG-4+HEVC
Open Document Presentation	odp File Transmission	File format	Open Document Presentation	odp File Transmission	File format	Open Document Presentation	odp File Transmission	File format	Open Document Presentation
Open Document Text	odf File Transmission	File format	Open Document Text	odf File Transmission	File format	Open Document Text	odf File Transmission	File format	Open Document Text
Open Document Spreadsheet	ods File Transmission	File format	Open Document Spreadsheet	ods File Transmission	File format	Open Document Spreadsheet	ods File Transmission	File format	Open Document Spreadsheet
Open Document Graphics	odg File Transmission	File format	Open Document Graphics	odg File Transmission	File format	Open Document Graphics	odg File Transmission	File format	Open Document Graphics
Other		File format	Other		File format	Other		File format	Other
Other, urgent		File format	Other, urgent		File format	Other, urgent		File format	Other, urgent
PDF	no macros or web active	File format	PDF	no macros or web active	File format	PDF	no macros or web active	File format	PDF

Program	Program metadata	File format	Program	Program metadata	File format	Program	Program metadata	File format	Program
Q codes ICAO/MMS/ITU-R	Queries or notes	File format	Q codes ICAO/MMS/ITU-R	Queries or notes	File format	Q codes ICAO/MMS/ITU-R	Queries or notes	File format	Q codes ICAO/MMS/ITU-R
Rich Text, RTF	File Transmission	File format	Rich Text, RTF	File Transmission	File format	Rich Text, RTF	File Transmission	File format	Rich Text, RTF
Tactical Situation Object, TSO	File Transmission	File format	Tactical Situation Object, TSO	File Transmission	File format	Tactical Situation Object, TSO	File Transmission	File format	Tactical Situation Object, TSO
TSO in EDXL-DE	File Transmission	File format	TSO in EDXL-DE	File Transmission	File format	TSO in EDXL-DE	File Transmission	File format	TSO in EDXL-DE
Transmitter Backup On		File format	Transmitter Backup On		File format	Transmitter Backup On		File format	Transmitter Backup On
Transmitter Carrier Off		File format	Transmitter Carrier Off		File format	Transmitter Carrier Off		File format	Transmitter Carrier Off
Transmitter Carrier On		File format	Transmitter Carrier On		File format	Transmitter Carrier On		File format	Transmitter Carrier On
Transmitter Primary On		File format	Transmitter Primary On		File format	Transmitter Primary On		File format	Transmitter Primary On
Transmitter Status Query		File format	Transmitter Status Query		File format	Transmitter Status Query		File format	Transmitter Status Query
Transmitter Status Response		File format	Transmitter Status Response		File format	Transmitter Status Response		File format	Transmitter Status Response
Text, TXT file (also RTF)	File Transmission	File format	Text, TXT file (also RTF)	File Transmission	File format	Text, TXT file (also RTF)	File Transmission	File format	Text, TXT file (also RTF)

Video/Graphics Language 1	File Transmission	File format	Video/Graphics Language 1	File Transmission	File format	Video/Graphics Language 1	File Transmission	File format	Video/Graphics Language 1
Video/Graphics Language 2	File Transmission	File format	Video/Graphics Language 2	File Transmission	File format	Video/Graphics Language 2	File Transmission	File format	Video/Graphics Language 2
Video/Graphics Language 3	File Transmission	File format	Video/Graphics Language 3	File Transmission	File format	Video/Graphics Language 3	File Transmission	File format	Video/Graphics Language 3
Video/Graphics Language 4	File Transmission	File format	Video/Graphics Language 4	File Transmission	File format	Video/Graphics Language 4	File Transmission	File format	Video/Graphics Language 4
Video Language *mn*	File Transmission	File format	Video Language *mn*	File Transmission	File format	Video Language *mn*	File Transmission	File format	Video Language *mn*
WAV file	File Transmission	File format	WAV file	File Transmission	File format	WAV file	File Transmission	File format	WAV file
Intel Hex	File Transmission	File format	Intel Hex	File Transmission	File format	Intel Hex	File Transmission	File format	Intel Hex

Dar Darşrut.	**İstifadə etmək üçün.**	**Georgian. Google Translate Only. ფართო ვადა. Some characters are unrecognizable.**	**ვიწრო ვადა.**	**გამოიყენება**	**Odiya (Oriya) Google Translate Only. ବ୍ରଡ୍ ଟର୍ମ |**	**ସଂକୀର୍ଣ୍ଣ ଅବଧି**	**ପାଇଁ ବ୍ୟବହାର କରନ୍ତୁ |**	**Igbo (Nigeria). Google Translate Only. Ogologo oge**	**Oge Ogbugbu.**
	File format	Number Codes		File format	Number Codes		File format	Number Codes	
File Transmission	File format	Flood Map DXF File	File Transmission	File format	Flood Map DXF File	File Transmission	File format	Flood Map DXF File	File Transmission
File Transmission	File format	Flood Map SHP File	File Transmission	File format	Flood Map SHP File	File Transmission	File format	Flood Map SHP File	File Transmission
File Transmission	File format	Hurricane Inundation SHP Map	File Transmission	File format	Hurricane Inundation SHP Map	File Transmission	File format	Hurricane Inundation SHP Map	File Transmission
File Transmission	File format	Hurricane Inundation DXF Map	File Transmission	File format	Hurricane Inundation DXF Map	File Transmission	File format	Hurricane Inundation DXF Map	File Transmission

File Transmission	File format	Tsunami DXF Map	File Transmission	File format	Tsunami DXF Map	File Transmission	File format	Tsunami DXF Map	File Transmission
File Transmission	File format	Tsunami SHP Map	File Transmission	File format	Tsunami SHP Map	File Transmission	File format	Tsunami SHP Map	File Transmission
	File format	Advertisement (if permitted)		File format	Advertisement (if permitted)		File format	Advertisement (if permitted)	
	File format	Advertisement Selected		File format	Advertisement Selected		File format	Advertisement Selected	
File Transmission	File format	CAP Broadcast	File Transmission	File format	CAP Broadcast	File Transmission	File format	CAP Broadcast	File Transmission
File Transmission	File format	DXF file, CAD or map	File Transmission	File format	DXF file, CAD or map	File Transmission	File format	DXF file, CAD or map	File Transmission
File Transmission	File format	EDXL-DE file	File Transmission	File format	EDXL-DE file	File Transmission	File format	EDXL-DE file	File Transmission
File Transmission	File format	EDXL-DE file, DTV only	File Transmission	File format	EDXL-DE file, DTV only	File Transmission	File format	EDXL-DE file, DTV only	File Transmission
File Transmission	File format	Geographic Information SHP file	File Transmission	File format	Geographic Information SHP file	File Transmission	File format	Geographic Information SHP file	File Transmission
File Transmission	File format	IEEE 1512	File Transmission	File format	IEEE 1512	File Transmission	File format	IEEE 1512	File Transmission
File Transmission	File format	IEEE 1512 in EDXL-DE	File Transmission	File format	IEEE 1512 in EDXL-DE	File Transmission	File format	IEEE 1512 in EDXL-DE	File Transmission
	File format	Intelligent Highway Sign		File format	Intelligent Highway Sign		File format	Intelligent Highway Sign	

File Transmission	File format	JPG file	File Transmission	File format	JPG file	File Transmission	File format	JPG file	File Transmission
File Transmission	File format	MPEG-2 file (+mono audio)	File Transmission	File format	MPEG-2 file (+mono audio)	File Transmission	File format	MPEG-2 file (+mono audio)	File Transmission
File Transmission	File format	MPEG-4 file (+mono audio)	File Transmission	File format	MPEG-4 file (+mono audio)	File Transmission	File format	MPEG-4 file (+mono audio)	File Transmission
File Transmission	File format	MPEG-4+HEVC	File Transmission	File format	MPEG-4+HEVC	File Transmission	File format	MPEG-4+HEVC	File Transmission
odp File Transmission	File format	Open Document Presentation	odp File Transmission	File format	Open Document Presentation	odp File Transmission	File format	Open Document Presentation	odp File Transmission
odf File Transmission	File format	Open Document Text	odf File Transmission	File format	Open Document Text	odf File Transmission	File format	Open Document Text	odf File Transmission
ods File Transmission	File format	Open Document Spreadsheet	ods File Transmission	File format	Open Document Spreadsheet	ods File Transmission	File format	Open Document Spreadsheet	ods File Transmission
odg File Transmission	File format	Open Document Graphics	odg File Transmission	File format	Open Document Graphics	odg File Transmission	File format	Open Document Graphics	odg File Transmission
	File format	Other		File format	Other		File format	Other	
	File format	Other, urgent		File format	Other, urgent		File format	Other, urgent	
no macros or web active	File format	PDF	no macros or web active	File format	PDF	no macros or web active	File format	PDF	no macros or web active

Program metadata	File format	Program	Program metadata	File format	Program	Program metadata	File format	Program	Program metadata
Queries or notes	File format	Q codes ICAO/MMS/ITU-R	Queries or notes	File format	Q codes ICAO/MMS/ITU-R	Queries or notes	File format	Q codes ICAO/MMS/ITU-R	Queries or notes
File Transmission	File format	Rich Text, RTF	File Transmission	File format	Rich Text, RTF	File Transmission	File format	Rich Text, RTF	File Transmission
File Transmission	File format	Tactical Situation Object, TSO	File Transmission	File format	Tactical Situation Object, TSO	File Transmission	File format	Tactical Situation Object, TSO	File Transmission
File Transmission	File format	TSO in EDXL-DE	File Transmission	File format	TSO in EDXL-DE	File Transmission	File format	TSO in EDXL-DE	File Transmission
	File format	Transmitter Backup On		File format	Transmitter Backup On		File format	Transmitter Backup On	
	File format	Transmitter Carrier Off		File format	Transmitter Carrier Off		File format	Transmitter Carrier Off	
	File format	Transmitter Carrier On		File format	Transmitter Carrier On		File format	Transmitter Carrier On	
	File format	Transmitter Primary On		File format	Transmitter Primary On		File format	Transmitter Primary On	
	File format	Transmitter Status Query		File format	Transmitter Status Query		File format	Transmitter Status Query	
	File format	Transmitter Status Response		File format	Transmitter Status Response		File format	Transmitter Status Response	
File Transmission	File format	Text, TXT file (also RTF)	File Transmission	File format	Text, TXT file (also RTF)	File Transmission	File format	Text, TXT file (also RTF)	File Transmission

File Transmission	File format	Video/Graphics Language 1	File Transmission	File format	Video/Graphics Language 1	File Transmission	File format	Video/Graphics Language 1	File Transmission
File Transmission	File format	Video/Graphics Language 2	File Transmission	File format	Video/Graphics Language 2	File Transmission	File format	Video/Graphics Language 2	File Transmission
File Transmission	File format	Video/Graphics Language 3	File Transmission	File format	Video/Graphics Language 3	File Transmission	File format	Video/Graphics Language 3	File Transmission
File Transmission	File format	Video/Graphics Language 4	File Transmission	File format	Video/Graphics Language 4	File Transmission	File format	Video/Graphics Language 4	File Transmission
File Transmission	File format	Video Language *mn*	File Transmission	File format	Video Language *mn*	File Transmission	File format	Video Language *mn*	File Transmission
File Transmission	File format	WAV file	File Transmission	File format	WAV file	File Transmission	File format	WAV file	File Transmission
File Transmission	File format	Intel Hex	File Transmission	File format	Intel Hex	File Transmission	File format	Intel Hex	File Transmission

Jiri N'ihi.	Kazakh. Google Translate Only. Кеңірек мерзім Cyrillic obsolete	Шектеу мерзімі.	Пайдаланыңыз.	Kazakh. Google latin Only. Cyrillic obsolete	Tar merzim	Üşin paydalanıñız	Khmer. Google Translate Only. រយៈពេលពេញ	រយៈពេលចង្អៀត។	ប្រើសម្រាប់។
File format	Number Codes					File format	Number Codes		File format
File format	Flood Map DXF File	File Transmission				File format	Flood Map DXF File	File Transmission	File format
File format	Flood Map SHP File	File Transmission				File format	Flood Map SHP File	File Transmission	File format
File format	Hurricane Inundation SHP Map	File Transmission				File format	Hurricane Inundation SHP Map	File Transmission	File format
File format	Hurricane Inundation DXF Map	File Transmission				File format	Hurricane Inundation DXF Map	File Transmission	File format

File format	Tsunami DXF Map	File Transmission	File format	Tsunami DXF Map	File Transmission	File format
File format	Tsunami SHP Map	File Transmission	File format	Tsunami SHP Map	File Transmission	File format
File format	Advertisement (if permitted)		File format	Advertisement (if permitted)		File format
File format	Advertisement Selected		File format	Advertisement Selected		File format
File format	CAP Broadcast	File Transmission	File format	CAP Broadcast	File Transmission	File format
File format	DXF file, CAD or map	File Transmission	File format	DXF file, CAD or map	File Transmission	File format
File format	EDXL-DE file	File Transmission	File format	EDXL-DE file	File Transmission	File format
File format	EDXL-DE file, DTV only	File Transmission	File format	EDXL-DE file, DTV only	File Transmission	File format
File format	Geographic Information SHP file	File Transmission	File format	Geographic Information SHP file	File Transmission	File format
File format	IEEE 1512	File Transmission	File format	IEEE 1512	File Transmission	File format
File format	IEEE 1512 in EDXL-DE	File Transmission	File format	IEEE 1512 in EDXL-DE	File Transmission	File format
File format	Intelligent Highway Sign		File format	Intelligent Highway Sign		File format

File format	JPG file	File Transmission	File format	JPG file	File Transmission	File format
File format	MPEG-2 file (+mono audio)	File Transmission	File format	MPEG-2 file (+mono audio)	File Transmission	File format
File format	MPEG-4 file (+mono audio)	File Transmission	File format	MPEG-4 file (+mono audio)	File Transmission	File format
File format	MPEG-4+HEVC	File Transmission	File format	MPEG-4+HEVC	File Transmission	File format
File format	Open Document Presentation	odp File Transmission	File format	Open Document Presentation	odp File Transmission	File format
File format	Open Document Text	odf File Transmission	File format	Open Document Text	odf File Transmission	File format
File format	Open Document Spreadsheet	ods File Transmission	File format	Open Document Spreadsheet	ods File Transmission	File format
File format	Open Document Graphics	odg File Transmission	File format	Open Document Graphics	odg File Transmission	File format
File format	Other		File format	Other		File format
File format	Other, urgent		File format	Other, urgent		File format
File format	PDF	no macros or web active	File format	PDF	no macros or web active	File format

File format	Program	Program metadata	File format	Program	Program metadata	File format
File format	Q codes ICAO/MMS/ITU-R	Queries or notes	File format	Q codes ICAO/MMS/ITU-R	Queries or notes	File format
File format	Rich Text, RTF	File Transmission	File format	Rich Text, RTF	File Transmission	File format
File format	Tactical Situation Object, TSO	File Transmission	File format	Tactical Situation Object, TSO	File Transmission	File format
File format	TSO in EDXL-DE	File Transmission	File format	TSO in EDXL-DE	File Transmission	File format
File format	Transmitter Backup On		File format	Transmitter Backup On		File format
File format	Transmitter Carrier Off		File format	Transmitter Carrier Off		File format
File format	Transmitter Carrier On		File format	Transmitter Carrier On		File format
File format	Transmitter Primary On		File format	Transmitter Primary On		File format
File format	Transmitter Status Query		File format	Transmitter Status Query		File format
File format	Transmitter Status Response		File format	Transmitter Status Response		File format
File format	Text, TXT file (also RTF)	File Transmission	File format	Text, TXT file (also RTF)	File Transmission	File format

File format	Video/Graphics Language 1	File Transmission
File format	Video/Graphics Language 2	File Transmission
File format	Video/Graphics Language 3	File Transmission
File format	Video/Graphics Language 4	File Transmission
File format	Video Language *mn*	File Transmission
File format	WAV file	File Transmission
File format	Intel Hex	File Transmission

File format	Video/Graphics Language 1	File Transmission	File format
File format	Video/Graphics Language 2	File Transmission	File format
File format	Video/Graphics Language 3	File Transmission	File format
File format	Video/Graphics Language 4	File Transmission	File format
File format	Video Language *mn*	File Transmission	File format
File format	WAV file	File Transmission	File format
File format	Intel Hex	File Transmission	File format

Kurdish (Kurmanji). Google Translate Only. Berfirehî	Têkilî	Ji bo bikar bînin.	Kyrgyz (Kyrgyzstan) Google Translate Only. Broad мөөнөтү	Ичке мөөнөтү.	Колдонуу үчүн.	Lao. Google Translate Only. Broad Term	ໄລຍະສັ້ນໆ.	ໃຊ້ສໍາຫລັບ	Mongolian. Google Translate Only. Өргөн цар хүрээтэй
Number Codes		File format	Number Codes		File format	Number Codes		File format	Number Codes
Flood Map DXF File	File Transmission	File format	Flood Map DXF File	File Transmission	File format	Flood Map DXF File	File Transmission	File format	Flood Map DXF File
Flood Map SHP File	File Transmission	File format	Flood Map SHP File	File Transmission	File format	Flood Map SHP File	File Transmission	File format	Flood Map SHP File
Hurricane Inundation SHP Map	File Transmission	File format	Hurricane Inundation SHP Map	File Transmission	File format	Hurricane Inundation SHP Map	File Transmission	File format	Hurricane Inundation SHP Map
Hurricane Inundation DXF Map	File Transmission	File format	Hurricane Inundation DXF Map	File Transmission	File format	Hurricane Inundation DXF Map	File Transmission	File format	Hurricane Inundation DXF Map

Tsunami DXF Map	File Transmission	File format	Tsunami DXF Map	File Transmission	File format	Tsunami DXF Map	File Transmission	File format	Tsunami DXF Map
Tsunami SHP Map	File Transmission	File format	Tsunami SHP Map	File Transmission	File format	Tsunami SHP Map	File Transmission	File format	Tsunami SHP Map
Advertisement (if permitted)		File format	Advertisement (if permitted)		File format	Advertisement (if permitted)		File format	Advertisement (if permitted)
Advertisement Selected		File format	Advertisement Selected		File format	Advertisement Selected		File format	Advertisement Selected
CAP Broadcast	File Transmission	File format	CAP Broadcast	File Transmission	File format	CAP Broadcast	File Transmission	File format	CAP Broadcast
DXF file, CAD or map	File Transmission	File format	DXF file, CAD or map	File Transmission	File format	DXF file, CAD or map	File Transmission	File format	DXF file, CAD or map
EDXL-DE file	File Transmission	File format	EDXL-DE file	File Transmission	File format	EDXL-DE file	File Transmission	File format	EDXL-DE file
EDXL-DE file, DTV only	File Transmission	File format	EDXL-DE file, DTV only	File Transmission	File format	EDXL-DE file, DTV only	File Transmission	File format	EDXL-DE file, DTV only
Geographic Information SHP file	File Transmission	File format	Geographic Information SHP file	File Transmission	File format	Geographic Information SHP file	File Transmission	File format	Geographic Information SHP file
IEEE 1512	File Transmission	File format	IEEE 1512	File Transmission	File format	IEEE 1512	File Transmission	File format	IEEE 1512
IEEE 1512 in EDXL-DE	File Transmission	File format	IEEE 1512 in EDXL-DE	File Transmission	File format	IEEE 1512 in EDXL-DE	File Transmission	File format	IEEE 1512 in EDXL-DE
Intelligent Highway Sign		File format	Intelligent Highway Sign		File format	Intelligent Highway Sign		File format	Intelligent Highway Sign

JPG file	File Transmission	File format	JPG file	File Transmission	File format	JPG file	File Transmission	File format	JPG file
MPEG-2 file (+mono audio)	File Transmission	File format	MPEG-2 file (+mono audio)	File Transmission	File format	MPEG-2 file (+mono audio)	File Transmission	File format	MPEG-2 file (+mono audio)
MPEG-4 file (+mono audio)	File Transmission	File format	MPEG-4 file (+mono audio)	File Transmission	File format	MPEG-4 file (+mono audio)	File Transmission	File format	MPEG-4 file (+mono audio)
MPEG-4+HEVC	File Transmission	File format	MPEG-4+HEVC	File Transmission	File format	MPEG-4+HEVC	File Transmission	File format	MPEG-4+HEVC
Open Document Presentation	odp File Transmission	File format	Open Document Presentation	odp File Transmission	File format	Open Document Presentation	odp File Transmission	File format	Open Document Presentation
Open Document Text	odf File Transmission	File format	Open Document Text	odf File Transmission	File format	Open Document Text	odf File Transmission	File format	Open Document Text
Open Document Spreadsheet	ods File Transmission	File format	Open Document Spreadsheet	ods File Transmission	File format	Open Document Spreadsheet	ods File Transmission	File format	Open Document Spreadsheet
Open Document Graphics	odg File Transmission	File format	Open Document Graphics	odg File Transmission	File format	Open Document Graphics	odg File Transmission	File format	Open Document Graphics
Other		File format	Other		File format	Other		File format	Other
Other, urgent		File format	Other, urgent		File format	Other, urgent		File format	Other, urgent
PDF	no macros or web active	File format	PDF	no macros or web active	File format	PDF	no macros or web active	File format	PDF

Program	Program metadata	File format	Program	Program metadata	File format	Program	Program metadata	File format	Program
Q codes ICAO/MMS/ITU-R	Queries or notes	File format	Q codes ICAO/MMS/ITU-R	Queries or notes	File format	Q codes ICAO/MMS/ITU-R	Queries or notes	File format	Q codes ICAO/MMS/ITU-R
Rich Text, RTF	File Transmission	File format	Rich Text, RTF	File Transmission	File format	Rich Text, RTF	File Transmission	File format	Rich Text, RTF
Tactical Situation Object, TSO	File Transmission	File format	Tactical Situation Object, TSO	File Transmission	File format	Tactical Situation Object, TSO	File Transmission	File format	Tactical Situation Object, TSO
TSO in EDXL-DE	File Transmission	File format	TSO in EDXL-DE	File Transmission	File format	TSO in EDXL-DE	File Transmission	File format	TSO in EDXL-DE
Transmitter Backup On		File format	Transmitter Backup On		File format	Transmitter Backup On		File format	Transmitter Backup On
Transmitter Carrier Off		File format	Transmitter Carrier Off		File format	Transmitter Carrier Off		File format	Transmitter Carrier Off
Transmitter Carrier On		File format	Transmitter Carrier On		File format	Transmitter Carrier On		File format	Transmitter Carrier On
Transmitter Primary On		File format	Transmitter Primary On		File format	Transmitter Primary On		File format	Transmitter Primary On
Transmitter Status Query		File format	Transmitter Status Query		File format	Transmitter Status Query		File format	Transmitter Status Query
Transmitter Status Response		File format	Transmitter Status Response		File format	Transmitter Status Response		File format	Transmitter Status Response
Text, TXT file (also RTF)	File Transmission	File format	Text, TXT file (also RTF)	File Transmission	File format	Text, TXT file (also RTF)	File Transmission	File format	Text, TXT file (also RTF)

Video/Graphics Language 1	File Transmission	File format	Video/Graphics Language 1	File Transmission	File format	Video/Graphics Language 1	File Transmission	File format	Video/Graphics Language 1
Video/Graphics Language 2	File Transmission	File format	Video/Graphics Language 2	File Transmission	File format	Video/Graphics Language 2	File Transmission	File format	Video/Graphics Language 2
Video/Graphics Language 3	File Transmission	File format	Video/Graphics Language 3	File Transmission	File format	Video/Graphics Language 3	File Transmission	File format	Video/Graphics Language 3
Video/Graphics Language 4	File Transmission	File format	Video/Graphics Language 4	File Transmission	File format	Video/Graphics Language 4	File Transmission	File format	Video/Graphics Language 4
Video Language *mn*	File Transmission	File format	Video Language *mn*	File Transmission	File format	Video Language *mn*	File Transmission	File format	Video Language *mn*
WAV file	File Transmission	File format	WAV file	File Transmission	File format	WAV file	File Transmission	File format	WAV file
Intel Hex	File Transmission	File format	Intel Hex	File Transmission	File format	Intel Hex	File Transmission	File format	Intel Hex

Нарийн хугацаатай	Нд хэрэглэх.	Tajik. Google Translate Only. Давомнокии васеъ	Дарозии мӯҳлат.	Барои истифода.	Ukrainian. Bing Translate. Широкий термін	Вузький термін.	Використовувати для.	Uzbek. Uzbekistan. Google Translate Only. Keng davr	Darmuddat.
	File format	Number Codes		File format	Number Codes		File format	Number Codes	
File Transmission	File format	Flood Map DXF File	File Transmission	File format	Flood Map DXF File	File Transmission	File format	Flood Map DXF File	File Transmission
File Transmission	File format	Flood Map SHP File	File Transmission	File format	Flood Map SHP File	File Transmission	File format	Flood Map SHP File	File Transmission
File Transmission	File format	Hurricane Inundation SHP Map	File Transmission	File format	Hurricane Inundation SHP Map	File Transmission	File format	Hurricane Inundation SHP Map	File Transmission
File Transmission	File format	Hurricane Inundation DXF Map	File Transmission	File format	Hurricane Inundation DXF Map	File Transmission	File format	Hurricane Inundation DXF Map	File Transmission

File Transmission	File format	Tsunami DXF Map	File Transmission	File format	Tsunami DXF Map	File Transmission	File format	Tsunami DXF Map	File Transmission
File Transmission	File format	Tsunami SHP Map	File Transmission	File format	Tsunami SHP Map	File Transmission	File format	Tsunami SHP Map	File Transmission
	File format	Advertisement (if permitted)		File format	Advertisement (if permitted)		File format	Advertisement (if permitted)	
	File format	Advertisement Selected		File format	Advertisement Selected		File format	Advertisement Selected	
File Transmission	File format	CAP Broadcast	File Transmission	File format	CAP Broadcast	File Transmission	File format	CAP Broadcast	File Transmission
File Transmission	File format	DXF file, CAD or map	File Transmission	File format	DXF file, CAD or map	File Transmission	File format	DXF file, CAD or map	File Transmission
File Transmission	File format	EDXL-DE file	File Transmission	File format	EDXL-DE file	File Transmission	File format	EDXL-DE file	File Transmission
File Transmission	File format	EDXL-DE file, DTV only	File Transmission	File format	EDXL-DE file, DTV only	File Transmission	File format	EDXL-DE file, DTV only	File Transmission
File Transmission	File format	Geographic Information SHP file	File Transmission	File format	Geographic Information SHP file	File Transmission	File format	Geographic Information SHP file	File Transmission
File Transmission	File format	IEEE 1512	File Transmission	File format	IEEE 1512	File Transmission	File format	IEEE 1512	File Transmission
File Transmission	File format	IEEE 1512 in EDXL-DE	File Transmission	File format	IEEE 1512 in EDXL-DE	File Transmission	File format	IEEE 1512 in EDXL-DE	File Transmission
	File format	Intelligent Highway Sign		File format	Intelligent Highway Sign		File format	Intelligent Highway Sign	

File Transmission	File format	JPG file	File Transmission	File format	JPG file	File Transmission	File format	JPG file	File Transmission
File Transmission	File format	MPEG-2 file (+mono audio)	File Transmission	File format	MPEG-2 file (+mono audio)	File Transmission	File format	MPEG-2 file (+mono audio)	File Transmission
File Transmission	File format	MPEG-4 file (+mono audio)	File Transmission	File format	MPEG-4 file (+mono audio)	File Transmission	File format	MPEG-4 file (+mono audio)	File Transmission
File Transmission	File format	MPEG-4+HEVC	File Transmission	File format	MPEG-4+HEVC	File Transmission	File format	MPEG-4+HEVC	File Transmission
odp File Transmission	File format	Open Document Presentation	odp File Transmission	File format	Open Document Presentation	odp File Transmission	File format	Open Document Presentation	odp File Transmission
odf File Transmission	File format	Open Document Text	odf File Transmission	File format	Open Document Text	odf File Transmission	File format	Open Document Text	odf File Transmission
ods File Transmission	File format	Open Document Spreadsheet	ods File Transmission	File format	Open Document Spreadsheet	ods File Transmission	File format	Open Document Spreadsheet	ods File Transmission
odg File Transmission	File format	Open Document Graphics	odg File Transmission	File format	Open Document Graphics	odg File Transmission	File format	Open Document Graphics	odg File Transmission
	File format	Other		File format	Other		File format	Other	
	File format	Other, urgent		File format	Other, urgent		File format	Other, urgent	
no macros or web active	File format	PDF	no macros or web active	File format	PDF	no macros or web active	File format	PDF	no macros or web active

Program metadata	File format	Program	Program metadata	File format	Program	Program metadata	File format	Program	Program metadata
Queries or notes	File format	Q codes ICAO/MMS/ITU-R	Queries or notes	File format	Q codes ICAO/MMS/ITU-R	Queries or notes	File format	Q codes ICAO/MMS/ITU-R	Queries or notes
File Transmission	File format	Rich Text, RTF	File Transmission	File format	Rich Text, RTF	File Transmission	File format	Rich Text, RTF	File Transmission
File Transmission	File format	Tactical Situation Object, TSO	File Transmission	File format	Tactical Situation Object, TSO	File Transmission	File format	Tactical Situation Object, TSO	File Transmission
File Transmission	File format	TSO in EDXL-DE	File Transmission	File format	TSO in EDXL-DE	File Transmission	File format	TSO in EDXL-DE	File Transmission
	File format	Transmitter Backup On		File format	Transmitter Backup On		File format	Transmitter Backup On	
	File format	Transmitter Carrier Off		File format	Transmitter Carrier Off		File format	Transmitter Carrier Off	
	File format	Transmitter Carrier On		File format	Transmitter Carrier On		File format	Transmitter Carrier On	
	File format	Transmitter Primary On		File format	Transmitter Primary On		File format	Transmitter Primary On	
	File format	Transmitter Status Query		File format	Transmitter Status Query		File format	Transmitter Status Query	
	File format	Transmitter Status Response		File format	Transmitter Status Response		File format	Transmitter Status Response	
File Transmission	File format	Text, TXT file (also RTF)	File Transmission	File format	Text, TXT file (also RTF)	File Transmission	File format	Text, TXT file (also RTF)	File Transmission

File Transmission	File format	Video/Graphics Language 1	File Transmission	File format	Video/Graphics Language 1	File Transmission	File format	Video/Graphics Language 1	File Transmission
File Transmission	File format	Video/Graphics Language 2	File Transmission	File format	Video/Graphics Language 2	File Transmission	File format	Video/Graphics Language 2	File Transmission
File Transmission	File format	Video/Graphics Language 3	File Transmission	File format	Video/Graphics Language 3	File Transmission	File format	Video/Graphics Language 3	File Transmission
File Transmission	File format	Video/Graphics Language 4	File Transmission	File format	Video/Graphics Language 4	File Transmission	File format	Video/Graphics Language 4	File Transmission
File Transmission	File format	Video Language *mn*	File Transmission	File format	Video Language *mn*	File Transmission	File format	Video Language *mn*	File Transmission
File Transmission	File format	WAV file	File Transmission	File format	WAV file	File Transmission	File format	WAV file	File Transmission
File Transmission	File format	Intel Hex	File Transmission	File format	Intel Hex	File Transmission	File format	Intel Hex	File Transmission

Foydalanish uchun.	Vietnamese. Bing translate. Thuật ngữ rộng	Hạn hẹp.	Use For.	Frisian (West?) Netherlands. Google Translate only. Breed Termyn	Narrow Term.	Brûke foar.	Belarusian. Google Translate Only. працяглы тэрмін	Вузкі тэрмін.	Выкарыстоўвайце для.
File format	Number Codes		File format	Number Codes		File format	Number Codes		
File format	Flood Map DXF File	File Transmission	File format	Flood Map DXF File	File Transmission	File format	Flood Map DXF File	File Transmission	
File format	Flood Map SHP File	File Transmission	File format	Flood Map SHP File	File Transmission	File format	Flood Map SHP File	File Transmission	
File format	Hurricane Inundation SHP Map	File Transmission	File format	Hurricane Inundation SHP Map	File Transmission	File format	Hurricane Inundation SHP Map	File Transmission	
File format	Hurricane Inundation DXF Map	File Transmission	File format	Hurricane Inundation DXF Map	File Transmission	File format	Hurricane Inundation DXF Map	File Transmission	

File format	Tsunami DXF Map	File Transmission	File format	Tsunami DXF Map	File Transmission	File format	Tsunami DXF Map	File Transmission
File format	Tsunami SHP Map	File Transmission	File format	Tsunami SHP Map	File Transmission	File format	Tsunami SHP Map	File Transmission
File format	Advertisement (if permitted)		File format	Advertisement (if permitted)		File format	Advertisement (if permitted)	
File format	Advertisement Selected		File format	Advertisement Selected		File format	Advertisement Selected	
File format	CAP Broadcast	File Transmission	File format	CAP Broadcast	File Transmission	File format	CAP Broadcast	File Transmission
File format	DXF file, CAD or map	File Transmission	File format	DXF file, CAD or map	File Transmission	File format	DXF file, CAD or map	File Transmission
File format	EDXL-DE file	File Transmission	File format	EDXL-DE file	File Transmission	File format	EDXL-DE file	File Transmission
File format	EDXL-DE file, DTV only	File Transmission	File format	EDXL-DE file, DTV only	File Transmission	File format	EDXL-DE file, DTV only	File Transmission
File format	Geographic Information SHP file	File Transmission	File format	Geographic Information SHP file	File Transmission	File format	Geographic Information SHP file	File Transmission
File format	IEEE 1512	File Transmission	File format	IEEE 1512	File Transmission	File format	IEEE 1512	File Transmission
File format	IEEE 1512 in EDXL-DE	File Transmission	File format	IEEE 1512 in EDXL-DE	File Transmission	File format	IEEE 1512 in EDXL-DE	File Transmission
File format	Intelligent Highway Sign		File format	Intelligent Highway Sign		File format	Intelligent Highway Sign	

File format	JPG file	File Transmission	File format	JPG file	File Transmission	File format	JPG file	File Transmission
File format	MPEG-2 file (+mono audio)	File Transmission	File format	MPEG-2 file (+mono audio)	File Transmission	File format	MPEG-2 file (+mono audio)	File Transmission
File format	MPEG-4 file (+mono audio)	File Transmission	File format	MPEG-4 file (+mono audio)	File Transmission	File format	MPEG-4 file (+mono audio)	File Transmission
File format	MPEG-4+HEVC	File Transmission	File format	MPEG-4+HEVC	File Transmission	File format	MPEG-4+HEVC	File Transmission
File format	Open Document Presentation	odp File Transmission	File format	Open Document Presentation	odp File Transmission	File format	Open Document Presentation	odp File Transmission
File format	Open Document Text	odf File Transmission	File format	Open Document Text	odf File Transmission	File format	Open Document Text	odf File Transmission
File format	Open Document Spreadsheet	ods File Transmission	File format	Open Document Spreadsheet	ods File Transmission	File format	Open Document Spreadsheet	ods File Transmission
File format	Open Document Graphics	odg File Transmission	File format	Open Document Graphics	odg File Transmission	File format	Open Document Graphics	odg File Transmission
File format	Other		File format	Other		File format	Other	
File format	Other, urgent		File format	Other, urgent		File format	Other, urgent	
File format	PDF	no macros or web active	File format	PDF	no macros or web active	File format	PDF	no macros or web active

File format	Program	Program metadata	File format	Program	Program metadata	File format	Program	Program metadata
File format	Q codes ICAO/MMS/ITU-R	Queries or notes	File format	Q codes ICAO/MMS/ITU-R	Queries or notes	File format	Q codes ICAO/MMS/ITU-R	Queries or notes
File format	Rich Text, RTF	File Transmission	File format	Rich Text, RTF	File Transmission	File format	Rich Text, RTF	File Transmission
File format	Tactical Situation Object, TSO	File Transmission	File format	Tactical Situation Object, TSO	File Transmission	File format	Tactical Situation Object, TSO	File Transmission
File format	TSO in EDXL-DE	File Transmission	File format	TSO in EDXL-DE	File Transmission	File format	TSO in EDXL-DE	File Transmission
File format	Transmitter Backup On		File format	Transmitter Backup On		File format	Transmitter Backup On	
File format	Transmitter Carrier Off		File format	Transmitter Carrier Off		File format	Transmitter Carrier Off	
File format	Transmitter Carrier On		File format	Transmitter Carrier On		File format	Transmitter Carrier On	
File format	Transmitter Primary On		File format	Transmitter Primary On		File format	Transmitter Primary On	
File format	Transmitter Status Query		File format	Transmitter Status Query		File format	Transmitter Status Query	
File format	Transmitter Status Response		File format	Transmitter Status Response		File format	Transmitter Status Response	
File format	Text, TXT file (also RTF)	File Transmission	File format	Text, TXT file (also RTF)	File Transmission	File format	Text, TXT file (also RTF)	File Transmission

File format	Video/Graphics Language 1	File Transmission	File format	Video/Graphics Language 1	File Transmission	File format	Video/Graphics Language 1	File Transmission
File format	Video/Graphics Language 2	File Transmission	File format	Video/Graphics Language 2	File Transmission	File format	Video/Graphics Language 2	File Transmission
File format	Video/Graphics Language 3	File Transmission	File format	Video/Graphics Language 3	File Transmission	File format	Video/Graphics Language 3	File Transmission
File format	Video/Graphics Language 4	File Transmission	File format	Video/Graphics Language 4	File Transmission	File format	Video/Graphics Language 4	File Transmission
File format	Video Language *mn*	File Transmission	File format	Video Language *mn*	File Transmission	File format	Video Language *mn*	File Transmission
File format	WAV file	File Transmission	File format	WAV file	File Transmission	File format	WAV file	File Transmission
File format	Intel Hex	File Transmission	File format	Intel Hex	File Transmission	File format	Intel Hex	File Transmission

Kinyarwanda Rwanda.Google Translate Only. Igihe kinini	Igihe gito	Koresha Kuri	Uyghur Google only. Broad Term	تار مۇددەت for for	Yucatec Maya Bing translate only. Término amplio	Término estrecho	Búukin ta'al utia'al u	Tuvalu

Telecom HF TV Bg	011-688-20013, 20135, 20138, 20409	**Cocopah, contact Mike Fila (978)0750-6612 mfila@cocopah.com.**			**may be included. Contact Edsel Pete, epete@navajo-nsn.gov +1(928)871-7826 http://www.obs.navajo-nsn.gov/**			**Dzongkha. Bhutan.**	
		Broad Term	**Narrow Term**	**Use For.**		Narrow Term	Use For	**(Broad Term)**	**(Narrow Term)**
	File format	Number Codes							
	File format	Flood Map DXF File	File Transmission						
	File format	Flood Map SHP File	File Transmission						
	File format	Hurricane Inundation SHP Map	File Transmission						
	File format	Hurricane Inundation DXF Map	File Transmission						

File format	Tsunami DXF Map	File Transmission
File format	Tsunami SHP Map	File Transmission
File format	Advertisement (if permitted)	
File format	Advertisement Selected	
File format	CAP Broadcast	File Transmission
File format	DXF file, CAD or map	File Transmission
File format	EDXL-DE file	File Transmission
File format	EDXL-DE file, DTV only	File Transmission
File format	Geographic Information SHP file	File Transmission
File format	IEEE 1512	File Transmission
File format	IEEE 1512 in EDXL-DE	File Transmission
File format	Intelligent Highway Sign	

File format	JPG file	File Transmission
File format	MPEG-2 file (+mono audio)	File Transmission
File format	MPEG-4 file (+mono audio)	File Transmission
File format	MPEG-4+HEVC	File Transmission
File format	Open Document Presentation	odp File Transmission
File format	Open Document Text	odf File Transmission
File format	Open Document Spreadsheet	ods File Transmission
File format	Open Document Graphics	odg File Transmission
File format	Other	
File format	Other, urgent	
File format	PDF	no macros or web active

File format	Program	Program metadata
File format	Q codes ICAO/MMS/ITU-R	Queries or notes
File format	Rich Text, RTF	File Transmission
File format	Tactical Situation Object, TSO	File Transmission
File format	TSO in EDXL-DE	File Transmission
File format	Transmitter Backup On	
File format	Transmitter Carrier Off	
File format	Transmitter Carrier On	
File format	Transmitter Primary On	
File format	Transmitter Status Query	
File format	Transmitter Status Response	
File format	Text, TXT file (also RTF)	File Transmission

File format	Video/Graphics Language 1	File Transmission
File format	Video/Graphics Language 2	File Transmission
File format	Video/Graphics Language 3	File Transmission
File format	Video/Graphics Language 4	File Transmission
File format	Video Language *mn*	File Transmission
File format	WAV file	File Transmission
File format	Intel Hex	File Transmission

(Use For)	Maithili, India Government question चओड़ा पार	अधनठ पार	মৈথিলী	Tetum (East Timor, Lomor-Leste). Prazu sira ne' ebé luan	Tempu limitadu.	Uza Ba. http://translate.tetumdili.com/ not secure	Faroese

Earthquake

Tok Pisin (Papua New Guinea) Broad Term	No op term (Narrow Term)	Yusim Bilong (Use For)

Paraguay Guarani. Peñe'ẽ.	Po'iñe'ẽ.	Use For.	**Braille English level 2 Unicode. Broad Term https://www.branah.com/braille-translator**

Narrow Term. Note an n means a digit.	Use For	Arbitrary Sorting	older sort order	Automation Priority	Least Originator Permitted, Decoder	Override / Digital default		
		2						
		0						4 L
		0						3 R
		2		4 L	D	D		3 R
		7		3 R	D CAP	D CAP		3 R
		7		3 R	D CAP	D CAP		3 R
		7		3 R	D CAP	D CAP		2 S

7		3 R	D CAP	D CAP	2 S
3		2 S	D CAP	D CAP	0 A
3	S	D CAP	D CAP		0 A
4	A	D NO TON	D NO TONE		2 L
7	A	D NO TON	D NO TONE		7 L
7	L	EDXL D	EDXL D		7 L
7	L	EDXL D	EDXL D		7 L
7	L	EDXL D	EDXL D		7 L
8	L	DTV ONLY	DTV ONLY		3 L
8	L	EDXL D	EDXL D		3 L
	L	D	D		4 L
	L	EDXL D	EDXL D		7 L

8	L	D	D	7	L
4	L	EDXL D	EDXL D	7	L
7	L	EDXL D	EDXL D	7	L
10	L	EDXL D	EDXL D	8	L
4	L	EDXL D	EDXL D	8	L
7	L	EDXL D	EDXL D		
1	L	EDXL D	EDXL D		
1				8	L
8				4	L
8	L	D	D	7	L
8	L	O	O	10	L

8	L	EDXL D	EDXL D	4 L
8	L	DTV ONLY	DTV ONLY	7 L
8	L	D	D	1 L
8	L	EDXL D	EDXL D	1 L
1	L	D	D	8 E
1	L	EDXL D	EDXL D	8 E
1	E	D	D	8 E
1	E	D	D	8 E
1	E	D	D	8 E
8	E	D	D	8 E
8	E	D	D	8 L
	E	D	D	1 L

L	D	D	1 L
L	D	D	1 L
L	D	D	1 L
L	D	D	1 L
L	D	D	8 L
L	D	D	8 L
L	O	O	
L	O	O	

WEA	Pix (more are needed)	Use Notes, below left	American Sign Language Broad Term http://funtranslations.com/sign-language	Narrow Term. These are PNG images which are not used as they are unmanageable in this environment.	Use For
D				Number Codes	File Transmission
D CAP			21, 55	File format	Flood Map DXF File	File Transmission
D CAP			21, 55	File format	Flood Map SHP File	File Transmission
D CAP			21, 55	File format	Hurricane Inundation SHP Map	File Transmission
D CAP			21, 55	File format	Hurricane Inundation DXF Map	File Transmission
D CAP			21, 55	File format	Tsunami DXF Map	File Transmission

D CAP	21, 55	File format	Tsunami SHP Map	
D NO TONE	11, 25, 43	File format	Advertisement (if permitted)	
D NO TONE	11, 25, 43	File format	Advertisement Selected	File Transmission
EDXL D		File format	CAP Broadcast	File Transmission
EDXL D	21	File format	DXF file, CAD or map	File Transmission
EDXL D		File format	EDXL-DE file	File Transmission
DTV ONLY		File format	EDXL-DE file, DTV only	File Transmission
EDXL D	21	File format	Geographic Information SHP file	File Transmission
D	51	File format	IEEE 1512	File Transmission
EDXL D	51	File format	IEEE 1512 in EDXL-DE	
D	51	File format	Intelligent Highway Sign	File Transmission
EDXL D		File format	JPG file	File Transmission

EDXL D		File format	MPEG-2 file (+mono audio)	File Transmission
EDXL D		File format	MPEG-4 file (+mono audio)	File Transmission
EDXL D		File format	MPEG-4+HEVC	odp File Transmission
EDXL D		File format	Open Document Presentation	odf File Transmission
EDXL D		File format	Open Document Text	ods File Transmission
		File format	Open Document Spreadsheet	odg File Transmission
		File format	Open Document Graphics	
D		File format	Other	
O		File format	Other, urgent	no macros or web active
EDXL D		File format	PDF	Program metadata
DTV ONLY	60	File format	Program	Queries or notes

D	66	File format	Q codes ICAO/MMS/ITU-R	File Transmission
EDXL D		File format	Rich Text, RTF	File Transmission
D		File format	Tactical Situation Object, TSO	File Transmission
EDXL D	33, 51	File format	TSO in EDXL-DE	
D	51, 63	File format	Transmitter Backup On	
D	51, 63	File format	Transmitter Carrier Off	
D	51, 63	File format	Transmitter Carrier On	
D	51, 63	File format	Transmitter Primary On	
D	51, 63	File format	Transmitter Status Query	
D	51, 63	File format	Transmitter Status Response	File Transmission
D		File format	Text, TXT file (also RTF)	File Transmission
D	48	File format	Video/Graphics Language 1	File Transmission

D	48	File format	Video/Graphics Language 2	File Transmission
D	48	File format	Video/Graphics Language 3	File Transmission
D	48	File format	Video/Graphics Language 4	File Transmission
D	48	File format	Video Language *mn*	File Transmission
O		File format	WAV file	File Transmission
O	65	File format	Intel Hex	*0*
		0	*0*	

Older notes to right

Use Notes	Priority, Decoder, Authorization
Digital only	2, , L(5)
Digital only	2, , L(5)
Digital only	0, , L(5,11)
X	3, All, L
	6, , L
X	3, , L

Digital Only	0, , L(5,11)
	3, , L
Digital Only	9, , L(5)
	2, , L
	6, All, L
X	1, All, L(34)
	7, All, L(53)
	4, , L(5)
	2, , L(5,34)
CAP Broadcast	3, , R(5,21,55)
CAP Broadcast	3, , R(5,21,55)
	6, All, L

X	3, All, L(34)
	7, All, L
	8, , L(5,33)
	5, , L(5)
	6, , L(5)
Digital Only	0, , L(5,11)
Digital Only	0, , L(5,11)
Digital Only	5, , R(5)
Digital Only	5, , R(5)
	6, , L(5,33)

	2, , L(5,33)
Digital Only	5, , L(5)
	6, All, L
	6, All, L
	6, All, L
	4, , L(5,33)
Digital Only	0, , L(5,11)
Digital Only	9, , L(5)
	6, All, L
X	3, All, L
	3, All, R(5)

	6, All, R
X	3, All, R
X	3, All, R
X	3, All, R(5)
X	3, All, R(5)
X	3, All, R(5)
X	3, All, R(5)
X	3, All, R(5)
	7, All, R(53)
CAP Broadcast	3, , R(5,21,55)
Digital Only	5, , L(5)

	6, , L(5,33)
	5, , L(5)
Digital Only	4, , L(5)
Digital Only	5, , L(5)
Digital Only	6, , L(5)
Digital Only	6, , L(5)
	3, , L(5,33)

	6, All, L(5)
	3, All, L(5)
	3, , L(5)
	8, , L(5)
Digital Only	8, , L(5)
Digital Only	0, , L(5,11)
Digital Only	0, , L(5,11)
Digital Only	0, , L(5,11)
Digital Only	0, , L(5,11)

Digital Only	0, , L(5,11)
Digital Only	0, , L(5,11)
	6, All, L
X	4, All, L
	6, , L(5)
	4, , L(5)
	6, All, L
	9, , L(5)
Digital Only	4, , L(5)
Digital Only	0, , L(5,11)
Digital Only	0, , L(5,11)
Digital Only	5, , L(5)
X	3, , R(5)

Digital Only	3, , R(5)
X	3, , L
Digital Only	3, , R(5)
	4, , L
Digital Only	4, , R(5)
	1, , N(5,59)
	5, , L
	2, , L
Digital Only	0, , L(5,11)
Digital Only	0, , L(5,11)
Digital Only	0, , L(5,11)
Digital Only	0, , L(5,1)
Digital Only	0, , L(5,11)
Digital Only	0, , L(5,11)
Digital Only	0, , L(5,11)
	6, , L
X	1, , M
X	1, , M(5,11,64)

	1, , L(5,33)
	6, , R
	3, , R
CAP Broadcast	2, , S(5,21)
CAP Broadca	2, , S(5,21)
	4, , S(32,34)
X	1, , S(34)

Digital Only	0, , $L_{(5,11)}$
Digital Only	6, , $L_{(5)}$
	6, , R
X	3, , R
Use Notes	**Decoder**

NATIONAL REQUIRED	1, ALL, N(30)
NATIONAL REQUIRED	1, ALL, N
National Required	1, ALL, N
Digital Only	1, ALL, N(5)
	0, , L(5,11)
Digital Only	0, , L(5,11)
Digital systems only, no	0, , A(5,11,25,43)

Digital systems only, no tones	0, , A(5,11,25,43)
	5, , R(5)
Digital Only	9, , L(5)
Digital Only	8, , L(5)
Digital Only	4, , R(5)
	7, , L (5,33)
	1, , L(5,33,34)

	4, , R(5,51)
Digital Only	5, , R(5,51)
Digital Only	3, , R(5)
Digital Only	3, , R(5)
Digital Only	8, , L(5)
Digital Only	6, , L(5,11)
Digital Only	9, , L(5)
Digital Only	9, , L(5)
Digital Only	9, , L(5)
Digital Only	9, , L(5)
Digital Only	9, , L(5)
Digital Only	9, , L(5)
Digital Only	9, , L(5)

	6, , L
X	1, , L
Digital Only	6, , R(5,11)
Digital Only	3, , R(5)
Digital Only	8, , L(5)
Digital Only	3, , R(5)
Digital Only	5, , L(5,53)
	6, , L(5)
	3, , L(5)
Digital Only	3, , L(5,51)
Digital Only	3, , L(5)
	3, , L(5,34)
EDXL digital	2, , L(5)
	3, , L(5,34)
XX	2, , L(44)
X	3, , L(5)
Digital Only	5, , L(5,53)
Digital Only	2, , L(5)
XX	2, , L
XX	3, ALL, L

	0, , L(5,11)
	4, , L(5)
Digital Only	0, , L(5,11)

Digital Only	0, , $L_{(5,11)}$
Digital Only	0, , $L_{(5,11)}$

Digital Only	0, , $L_{(5,11)}$
Not SPE, SPW	5, , $L_{(5)}$
Digital Only	5, , $L_{(5)}$

	5, , L(5)

	1, , L(5,34)
	8, , L(5,33,53)
	5, , L(5,33)

Digital Only	7, , L(5)
Digital Only	3, , L(5)

Digital Only	3, , L(5)
Digital Only	7, , L(5)
	2, , L(5)
Digital Only	7, , L(5)
Digital Only	7, , L(5)
EDXL digital	7, , L(5.21)

Digital Only	1, , L(5,36,37)
Digital Only	1, , L(5,36,47 53)
Digital Only	1, , L(5,36,47)
Digital Only	1, , L(5,36,47)
Digital Only	1, , L(5,36,47)
	1, , L(5,36,47)

	1, , L(5,36,47)
	1, , L(5,36,47)
	1, , L(5,36,47)
	1, , L(5,36,47)

	1, , L(5,36,47)
	7, , L(5,34,47)

Digital Policy	1, , L(5,36,39,40,45)
	1, , R(36,39,
EDXL digital	7, , L(5)
Digital TV only	7, , L(5)

	3, ALL, L(5)
X	1, ALL, L
	2, , L(5,34)
Digital Only	8, , L(5)
Digital Only	1, , L(5)

Digital Only	2, , L(5,15,40)
	5, , L(5,40,53)
	1, , L(5,15,40)
	3, , L(34)
	2, , L(5,34)
	8, , L(5,33,34,53)
	4, , L(5,34)
	6, , L(5,34)
	7, , L(5,34)
	5, , L(5,34)
	4, , L(5,34)

XX	3, , L(34)
Digital Only (69)	2, , L(5,34)
Digital Only	7, , L(5,51)
Digital Only	2, , L(5,51)
	5, , L(5)
	5, , L(5)
	5, , L(5)
EDXL digital	7, , L(5,21)
X	3, , L(34)
	3, , L(34)
	4, , L(5,34)
Digital Only	7, , L(5)

Digital Only	3, , L(5)
Digital Only	5, , L(5)
Digital Only	7, , L(5)
Digital Only	4, , L(5)



	5, , L(5)
Digital Only	3, , L(5,51)
EDXL digital	3, , L(5,51)
	3, , L(5)
	3, , L(5)
	4, , L(5,51)
EDXL digital	7, , L(5)

Digital Only	6, , L(5)
Digital Only	3, , L(5,20)
XX	3, , L(20)
	0, , L(5,11,20)
XX	4, , L
	Not On EAS(31, 51)

XX	3, , L(5)
NOT ON EAS	-
Digital Only	6, , L(5)
Digital Only	9, , L(5)
Digital Only	9, , L(5)
Digital Only	4, , L(5)
Digital Only	1, , L(5)
Digital Only	1, , L(5,37)
Digital Only	1, , L(5,39,41)
	0, , L(5,11)
Or SIL	0, , L(5,11)
	0, , L(5,11)
EDXL digital	7, , L(5)
EDXL digital	7, , L(5)
EDXL digital	7, , L(5)
XX	4, , L

Digital Only	2, , L(5,49)
Digital Preferred	2, , L(5,49)
Digital Preferred	4, , M(5,49)
	7, , L(5,42,53)
X	2, , L(34)
	8, , L(5,33)
	5, , L(5,33)

EDXL digital	8, , L(5)
EDXL digital	8, , L(5)
Digital Only	8, , L(5)
	4, , L(5)
EDXL digital	7, , L(5,21)
Digital Only	8, , L(5)
	8, , L(5)

	2, , L(5,11)
	4, , L(5,33)
	7, , L(5)
Digital Only	0, , L(5,11)
Digital Only	0, , L(5,11)
Digital TV only	10, , L(60)

Digital Only	5, , R(5,51)
Digital Only	0, , L(5,11)
Digital Only	4, , L(5)
Digital Only	7, , L(5)
Digital Only	0, , L(5,11)
Digital Only	0, , L(5,11)
Digital Only	0, , L(5,11)
Digital Only	4, , L(66)
	5, , L(5,33,51)
	4, , L(5,34)
X	3, , L(34)
Digital Only	6, , L(5)
Digital Only	4, , L(5)
Digital Only	6, , L(5)
Digital Only	6, , L(5)
	3, , L(5,19)

	8, , L(5,19,53)
	8, , L(5,18,51,53)
EDXL digital	7, , L(5)
Digital, Vehicles	9, , L(5)
Digital Only	9, , L(5)
Digital Only	9, , L(5)
Digital Only	9, , L(5,34)
Digital, Vehicles	0, , L(5,11)
Digital, Vehicles	0, , L(5,11)
Digital, Vehicles	0, , L(5,11)
Digital, Vehicles	0, , L(5,11,50)
Digital, Vehicles	0, , L(5,11)
Digital, Vehicles	5, , L(5,50)
	3, , L(5)
Digital Only	0, , L(5,11)
Digital Only	0, , L(5,11)
	0, , M(5,11,26,30)
Digital Only	9, , L(5)

Digital Only	9, , L(5)
Digital Only	9, , L(5)
Digital Only	9, , L(5)
	1, , L(5)
X	3, , L
	6, , L(5)
	1, , L(5)
	1, , L(5)
	7, , L(5,29,53)
	4, , L(5,29)
	2, , R(5,22)
See TXW	4, , L(5,33)
Digital Only	7, , L(5)
Digital Only	1, , S(5)
XX	1, , S(5,30)
1, , L(5,33,51)	
See SUW	2, , R(5)
EDXL digital	1, , L(5,33,51)
Digital Only	0, , L(5,11)
Digital, Vehicles	5, , L(5,50)
Digital Only	8, , E(5,51,63)
Digital Only	8, , E(5,51,63)

Digital Only	8, , E(5,51,63)
Digital Only	8, , E(5,51,63)
Digital Only	8, , E(5,51,63)
Digital Only	0, , L(5,11)
Digital Only	0, , L(5,11)
Digital Only	0, , L(5,11)
Digital Only	0, , L(5,11)
Digital Only	0, , L(5,11)
Digital Only	0, , L(5,11)
Digital Only	0, , L(5,11)
Digital Only	0, , L(5,11)
Digital Only	0, , L(5,11)
Digital Only	0, , L(5,11)
Digital Only	0, , L(5,11)
Digital Only	0, , L(5,11)
Digital Only	0, , L(5,11)
Digital Only	1, , L(5,48)
Digital Only	1, , L(5,48)
Digital Only	1, , L(5,48)
Digital Only	1, , L(5,48)
	1, , L(5)
	8, , L(5)
Digital Only	0, , L(5,11)

	Digital Only	9, , L(5)
	Digital Only	9, , L(5)
		8, , L(5)
		6, , L(5)
	Digital Only (69)	2, , L(5,34)
	EDXL digital	7, , L(5)
	Digital Only	3, , L(5,52)
	Digital Only	9, , L(5)
	Use Notes	**Decoder**
		8, All, N
		8, All, N(5)
		8, All, N
		8, All, N(5)
		8, , R(51)
		9, All, L (23,51)
Digital Only	5, , L(5,54,60)	

69) The alerting for WFW Wildfires and FOW Fire Forest Warning, are an alerting problem because the region may be remote and have few roads. So, an alert that is for many people that are not affected, it would result in evacuee road traffic that would be a serious impediment for firefighting and other emergency vehicles. When Emergency Managers have no precise understanding of WEA coverage anticipated, and the current EAS having no location selectivity, neither method may be used, which has resulted in fatalities because of the limitations of other means. The use of Digital Only for Television and DAB, DAB+, DMB and DRM is recommended when these concerns are applicable. Therefor the policy needs determination on a regional basis for the alerting application, and appropriate additional software.

70) The outdoors fire condition MAY correspond to signs that have an indication as follows;

EEE EVENT CODE	eveCode	Color	ASEAN	New Zealand
FCS (FW0 to FX3)	fireCondOK	Green	Blue	Green
FRS (FW4 to FX5)	fireAdvisory	Green/Yellow stripe (Lt.Grn)		Blue
FMA (FW6 to FX6)	fireWeather	Yellow	Green	Yellow
FHA (FW7 to FX7)	fireBan	Yellow/Orange stripe (Mustard)	Yellow	Orange
FRA (FW8 to FX8)	fireDangLvl	Orange		
FXA (FW9 to FX9)	TotalFireBan	Red	Red	Red
		Backgroud		
FW*n* (see above)	KJS below where *n* is tens			
FX*n* (see above)	KJS below where n is tens add 5.			
Below is Korea-Japan Switzerland		color below		

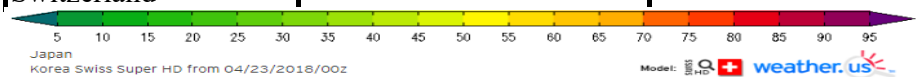

71) SQW is recently added by NOAA Weather Radio. Previous versions of this had WSQ as the