The font used is Leelawadee, to reduce cc

An Explanation of the aspects of this CAP Events Terms list rationale. See note 73

1) There are four basic modes of distribution of these messages:

A) Broadcast radio and Television.

B) WEA (Wireless Emergency Alerts, a cell broadcast technology).

C) CAP messages to others e.g. alerting providers, jurisdictions with their distribution using SMS messaging, ETN (Emergency Telephone Notification), email and others.

D) Some countries are using SMS messaging, but this is a message per recipient method and people may not be signed up or the volume of messages may result in extreme delays or overload with messages lost.

E) Satellite radio and TV. These distributions cover large areas. There may be a considerable amount of alert messages, so a prioritization scheme for delivery is important. This would be better than a First-In-First-Out queue.

F) Cable and Fiber radio and TV. These systems have the receivers within the design control of the company. The improvements here (e.g. prioritization) are things they could incorporate to improve the user experience. The SCTE has a transmission standard that could carry CAP messages.

2) The methods of distribution are changing. Integration with other standards such as ATSC 3.0 A/331, the basis of AWARN/AEA. Digital radio (HD Rad

A) Broadcasting is increasingly using digital radio, which makes possible data distribution and selective distribution. TV is almost completely digital. Both currently override the program audio without selective distribution. TV is moving to using the LDM (Layered Division Multiplexing) modulation that includes a high power, low data rate content that has greater range to TV antennas or to small antennas in cellphones. This LDM would carry the alerting audio and data.

B) WEA is moving to LTE and 5G transmission and from a 90 character limit to a 360 character (USA) or 700 character (Canada, with 2 languages). The recommendation I made for the European Commissions' DRM 2020 was to have 740 characters, and allow 2 or more languages with each language having at the beginning <lngEAS> first language code and the EAS 3 character code then each language division a <///lng> the language code followed by the language. Swtizerland may find that most messages could carry three languages. There are P and C codes in the WEA column. Others MAY be included for example based on priority levels.

3) Implications of changes

The A) with LDM being received by mobiles provides for two possible sources of messages. Currently there is no coding to recognize the two versions of the same origin message. This can comtribute to alert fatigue, a serious problem. So WEA SHOULD include at least the EAS 3 character code if not the messageID.

4) Broadcasting message delivery

Almost all radio stations and all TV stations have their program content playout or transmission switching under the control of an automation system. Currently the automation system has no control of the emergency message encoder/decoder. The only mode of message insertion is either overriding the program content, or waiting for an operator to manually control the automation and insert the message. With many radio stations and some TV stations being unmanned, the manual insertion becomes unavailable. As the legal requirement is to only deliver the Emergency Activation Notification and Required Monthly Tests, a number of broadcasters avoid the unwanted overrides and not transmit them. Having selective message delivery only to selected recipients, and a prioritization scheme for each Event Term makes possible an acceptable autimation solution.

Automation systems time all the content. With TV the time increments are normally in multiples of 15 seconds. This includes live events. Announcers may have teleprompters, but are also trained to compose the text and deliver it with timing which should be accurate to within about a second. This may be news on location. This looks simple when you watch it, but not really. Exceptions are Daylight Saving time change, leap seconds and Emergency Alerts at present. The former have prearranged content schedule change. Elergency Alerts, if they are not timed to the 15 second multiple SHOULD have some suitable filler material to play out for the rest of the time duration. Priority 1 and 2 being overrrride, may not be accompanied with a duration value, but these also SHOULD be timed. Radio broadcast may operate with smaller timing increments, perhaps 5 seconds, dependng on the automation system and playlist timing input. Both priorities without Override for most messages and selective message delivery are very important for the improved system to be considerably better than the current EAS, which is really unacceptable to broadcasters currently. 3 & 4 have a 7 minute override timeout, 5 & 6 have a 14 minute overrride timeout, 7 & 8 have a 21 minute override timeout, 9 has a 28 minute override timeout. Having CAP priority as URGENT reduces the number by one, except for 1.
The Pacific Tsunami Warning Center issues tsunami warnings. Some of these are assessed as;
EVALUATION
---
* AN EARTHQUAKE WITH A PRELIMINARY MAGNITUDE OF 6.7 OCCURRED IN
THE RYUKYU ISLANDS, JAPAN AT 1551 UTC ON SATURDAY JUNE 13
2020.
* BASED ON ALL AVAILABLE DATA... THERE IS NO TSUNAMI THREAT
FROM THIS EARTHQUAKE.
RECOMMENDED ACTIONS
---
* NO ACTION IS REQUIRED.These SHALL be relayed as STATEMENT if relevant.

Because of the unacceptability of EAS to consumer electronics manufacturers, there has been manufactured a range of radio receivers called "Public Alert certified" which are available on the internet, but are generally not available in electronics stores. The added feature cost is significant compared with the benefit, which is an issue to consider.

	Warnings would have a higher priority than an advisory, and even lower would be a statement. This is the reverse of the number value as described below. This means there are more terms to provide for that distinction. Sometimes Statements are used for "Return OK or All Clear" messages. These are important The term Watch is only used once, so for simplification and translation accuracy, this word would be replaced with Advisory.	NOT FOR Standard, but FYI. Priority scheme is very important.
5) Message reception user interface		
	With a prioritization scheme that is simple to understand, it then can also be made use of by recipients. The scheme operates like a "Alert Volume Control" with 1 being the least, for the most important alerts, to 9 being the most alerts. Then 0 is for special cases such as School Closing (e.g. winter storm) that are only transmitted by selected radio stations, or advertisements variations. The default setting in the receiver would be a 5. Most people would leave this as it is.	NOT FOR Standard, but FYI. Priority scheme is very important.
6) Comments and deletions of Event Terms		
	The terms that are equivalent, but for different categories e.g. Health, Safety, would be merged with combined categories. Some terms are for Press Release purposes e.g. Multiple Alarm Fire. This is explained in Wikipedia. Normally these are the statement version of an alert. Coastal Flood and Storm Surge are essentially the same thing, so are placed next to each other. Sinkhole and karst are essentially the same thing but the word selected varies by country, so both are kept next to each other. Dam burst, flash flood and lahar have different causes, but the effect is about the same. So they are kept together. As Flash Floods cause a significant loss of life, a Flash Flood Emergency is added as a D message for future selective delivery. The term water hazard applies to potable water, so potable is added. Earthquake and missile countdowns are triggered by seismometer networks or ABM radar, but both would make use of the same counting code in the receivers. 10 "delete" items remain which may have a comment added.	
Arbitrary Sorting		
	This column may be removed. However the CAP Language table with language to column reference would need reindexin	
Importance of valuable public information		

	According to Daniel Aldrich and Michinori Watanabe at https://www.npr.org/2011/07/04/137526401/the-key-to-disaster-survival-friends-and-neighbors and Eric Auf de Heide "Common Misconceptions about Disasters: Panic, the "Disaster Syndrome," and Looting https://www.atsdr.cdc.gov/emergency_response/common_misconceptions.pdf. The rescue of individuals by neighbors, relatives and friends in a disaster appears to be in the range of 40% to 80%. The balance being by First Responders. Therefore information to assist this public effort can be very valuable for a low cost. One form of such assistance can be by push publishing of helpful information files. In the Notes+ section is a list of file types that could be push published by digital radio or TV to computers or cellphones. In a disaster there is quite likely to be a shortage of First Responders. If EDXL-DE is used, other file types may also be distributed.
Term Values Flexibility	
	The values assigned to the Event Terms are recommendations. The values MAY be modified based on actual experience and the observation of errors. After ITU adoption, this MAY be for a national or international region version. The changes SHOULD NOT have any effect on receiver processing.
Templates and TTS (Text To Speech)	
	Having adequate detail in the Event Terms list would assist in the preparation of message templates that can be populated with details. Also such message templates may include phonetic characters to assist pronunciation of messages which are originated with TTS. That is important as there may not be announcers available in anemergency.
Items at the right	
	The rightmost columns have a number of functions. There are Notes, which are on a separate sheet There are Pix which are icons on the notes sheet There is an explanation of fire weather condition relating to Event Terms on another sheet
	Broadcast alerts may be Analog or Digital-only. O means Override, the former Analog-only mode where the original EAS only had the option to override program content. Opt-out may be possible. D means that the alert is carried separately from the program content and the alert can be opt-in selection The authorization level is noted, and is a suggestion for a subject to be addressed. A good default scheme would be helpful and countries or regions would be free to implement their detailed version.

Heartbeat	This is a regular (6 second default) message identifying whether the broadcaster is transmitting full or partial digital alerting capability. Also information as to adjacent stations carrying the same capability, content and their callsign, frequency and location. This enables the receiver processor to select the best alert message delivery station when the user is listening to another source like satellite or a player. Alerting is still possible then. As a driver takes a long trip, the radio can automatically tune to another station when the original station signal fades out. About 85% of radio listeners are in vehicles. They may have navigation so the latitude and longitude of the receiver can be used for selectivity and such automatic selection of another station.		
Unexplained Reason Terms	A number of terms that have been in use in EAS are directions that do not give a reason for acting. The text may do so, or may not. The Emergency Manager may consider that this is not information to be provided at this time. These terms are;		
	curfew (home or hotel)	safety hazard	Safety
	evacuation immediate	safety hazard	Safety
	evacuation rapidly	safety hazard	Safety
	local area emergency	safety hazard	Safety
	protective clothing required	safety hazard	Safety
	return OK	safety hazard	Safety
	shelter immediately	safety hazard	Safety
	shelter in-place	safety hazard	Safety
	state or province activation	safety hazard	Safety
Yellow Alert, hit & run driver	Some States have implemented legislation for hit & run alerts. These may be displayed as yellow alert.	safety hazard	Safety
Travel Advisory Terms	These are numbered 1-4 as used by the U.S. State Department. A term 5 is added as desirable in the current pandemic. Also ATC0 has been used in the past and that is provided for here.	health issue or safety hazard	health/Safety
Volcanic Explosivity Index	or Risk index which is used in New Zealand. This is explained in Wikipedia. For definition flexibility 0 to 9 are provided.		
Nuclear INES	This is explained in Wikipedia		
Diseases			

	They may be communicable, contagious or interspecies zoonotic. These do not always translate into different terms. Improved language definition for those languages is desirable.			
Local system alerts				
	City/County/Borough Activation. Not for WEA, EAS or AEA messages, may be political. Not for distribution on State or National alerting system.	civil	(reserved local code	
Space CME (Corona Mass Ejection)				
	Solar flares are a hazard to power and communications wires, and satellites.			
Refugees				
230		civil	refugee	
Indonesian and Malay				
	These adjacent countries have very similar languages. The combining of the terms is a suggestion for better cooperation between them. They also share disasters e.g. the 2004 tsunami.			
Kurdestani				
	They are replacing their cyrillic alphabet with a latin one. The translations may not be accurate.			
Mongolia				
	This country is replacing the cyrillic with a unique script. Computer translation is not currently available.			
Unrecognized Emergency, Statement, Advisory or Warning				
	These are not transmitted alerts. They are for future code flexibility provision in receivers as part of EAS where there may also be errors in the data. They are assigned CET-000			
Hurricanes, cyclones and typhoons				
	These three English names are basically the same weather phenomena but with different names, locations and directions of rotation. The codes and categorization for all of them are made the same, but how to arrange the cyclones and typhoons in this Event Terms list may be preferred to differ from how it is arranged here.			
Some deleted terms;				
55		civil issue/concern/	~~law enforcement watch~~	watch
22		aviation hazard	airspace r	advisory
42		civil issue/concern/	civil inform	statement

76	Mercalli earthquake alert 1-9	earthquake	~~earthquake alert #1~~	alert
84	Mercalli earthquake alert 1-9	earthquake	~~earthquake alert #9~~	alert
88.1		earthquake	~~earthquake emergency~~	
56		civil issue/concern/	~~local area statement~~	statement
172		infrastructure issue	railway, train accident	
280		state, province	state or province Information emergency	
89		earthquake	~~warning~~	warning
69		infrastructure issue		advisory
133	CET-249 old number	~~hazardous weather~~	~~statement~~	statement

177	CET-232 old number	infrastructure issue	traffic advisory	advisory
187	CET-141 old number	marine	pest	
275	CET-141 old number	special marine		warning
185	CET-141 old number	marine	disease	
278	CET-249 old number	special weather		statement

Not deleted but similar to another

172	CET-177 (similar to other CET-177) old number	infrastructure issue	railway, train accident	

Sort WARNING

Performing a sort on a column of the terms MAY result in columns on the right not being sorted, but just left as is. This was observed using Windows 10 with Office365 Excel with a 32 GB memory. The columns beyond MY had to be hand sorted.

Translation Tests

For after translators have checked computer translations

1. What is the automation priority and urgency for a landslide that is observed? Does that need correction?
2. What is the automation priority for a tsunami that is detected as originating from a nearby location and expected within one hour or less?
3. May a tsunami as in 2 above, or an earthquake, or a landslide as in 1 above be able to override a National Activation from a President or Prime Minister, in selected areas, with that National Activation message repeated in those areas after the overriding message? This is a recommendation, but needs the appropriate legislative approval in order to be mandated in each country.
4. Do the translation of ""communicable disease" and "contagious disease" get clear identification separately in the translation?
5. Are the fire risk levels for forest or wildfires suitably identified by level and color code for the language of the countries being used in? There are different schemas that are combined, but "Red Flag" is not recommended.
6. When moderate or mild weather has an urgency that is Past, does that mean it has ended and something else begun, or does it mean that the moferate or mild weather has begun?

7 The Fire Alarm number 1 to 5 scheme is defined in the U.S. This may need redefinition for other countries, using the same numbers. Is this needed?

8 The cyber crime and internet issue terms may need redefinition for various countries in various languages. Is this needed?

9 The provision for State Governors to issue alerts is provided for. Is this legal for the language in the locations this translation is to be used?

ɔnfusion.

io, DAB, DAB+ and DRM).

g.

				CET-257
				CET-258
				CET-259
				CET-260
				CET-261
				CET-262
				CET-263
				CET-264
				CET-266
				CET-267

)				CET-268
	Safety	RGA	refugee	CET-269
(delete)	Safety	LEA	lawWatch	
(delete)	Transport	ABS	balloA	
	Civ	CIS	civil	

(delete if not used for Modified Mercalli Intensity)		Geo	EQ1	eq1
(delete if not used for Modified Mercalli Intensity)		Geo	EQ9	eq9
(delete)		Geo	EQE	eqEmerg
(delete)		Safety	LAS	localSt
(delete)	train	Transport	RWA	train
(if legal within coun		Civil, Safety	SIE	statle
(see 88)		Geo	EQW	earthquake damOverflow, (damBreach)
(delete)		Infra Met	DBA HZS	hazWea

(delete, see	traffic	Transport	TFA	traffic
(delete see 144)		Env	MPW	marinePest
(delete, see 189, 190)		Met	SMW	spclMarine
(delete see 143)		Transport	MDW	marineDiseas
(delete)		Met	SPT	StormAd
(delete?)	train	Transport	RWA	train

OASIS Event Term	spectra e.g. Countdown Expected eXtreme Future Immediate Likely marine Moderate News Severe Past Travel. Unknown 0 - 9	OET Name	Category	CAP Category	NAVTEX message type, see notes	NOTES	EAS EEE code	CAP software label.	Urgency: ☐ Immediate ☐ Expected ☐ Future ☐ Past ☒ Unknown	Severity: ☐ Extreme ☐ Severe ☐ Moderate ☐ Minor ☒ Unknown	Certainty: ☐ Observed ☐ Likely for Probability=nn % in Description e.g. for FACETS or ☐ Possible ☐ Unlikely ☒ Unknown	**Most examples below are already over 90 characters, so editing would be needed. Time SHALL be recorded in 24 hour format. Time MAY be displayed or entered in 12 hour format with am or pm added. The [preset default] or [user entry] values derived from translated default or direct entry values. (mixed is uncertain). The** *<status>* **text is a field label in English, but may have a display option of a different language given in a table.** *(mirror)*	**WEA (360 character text). Begins with <pEASeng> where EAS is the code. The *p* is the Automation Priority Value. This is to enable alert fatigue reduction. Dates SHALL be recorded in YYYY-MM-DD format. MM/DD/YYYY and YYYY/DD/MM are optional displayed and entering formats which are unambiguous. YYYY.MM.DD is lunar calendar display, and YYYY.A.DD is reserved for Islamic and Jewish format where A is a letter in eXtended ASCII. Englsih**	NOAA NWR NWEM USA (least of 1800 characters or 2 minutes total)	**EAS+AWARN (least of 1800 characters or 2 minutes total) Headline (1140/160 char). *p* is the value of the automation priority.**	**1800 characters or 2 minutes total) Description (1500 char, (200 words. Begins with <pEASengX> where EAS is the code. The *p* is the Automation Priority Value. This is to enable alert fatigue reduction. The *[hh:mm]* is the expiration which is 24 hour format with time zone, and if not stated below is for a duration of 25 hours. Then the alert can be reissued with a reference to the previous one for ongoing events Abbreviations are**	**EAS+AWARN (least of 1800 characters or 2 minutes total) Instructions (1500 char, (200 words). English. *p* is the value of the automation priority.**	WEA (90 character text)	**text/language, or 300 character if single language). Begins with <pEASlaaY> where EAS is the code. The *p* is the Automation Priority Value. This is to enable alert fatigue reduction. Dates SHALL be recorded in YYYY-MM-DD format. MM/DD/YYYY and YYYY/DD/MM are optional displayed and entering formats which are unambiguous. YYYY.MM.DD is lunar calendar display and YYYY.A.DD is reserved for Islamic and Jewish format**	**EAS+AWARN (least of 1800 characters or 2 minutes total) Headline (1140/160 char). include HTML5 links if available. COs, ISPs and Headends may deliver locally. Y is a reserved character with default value Y.**	**1800 characters or 2 minutes total) Description (1500 char, (200 words. Begins with <pEASlta'Y> where EAS is the code. The *p* is the Automation Priority Value. This is to enable alert fatigue reduction. The *[hh:mm]* is the expiration which is 24 hour format with time zone, and if not stated below is for a duration of 25 hours. Then the alert can be reissued with a reference to the previous one for ongoing events Abbreviations are**	**EAS+AWARN (least of 1800 characters or 2 minutes total) Instructions Italian (1500 char, 200 words may be followed by** *<element name = "AWARN" type = "html5">* **html5 content for alerting here** *</element>*	OET-Name	Category	CAP Category
OET-000	CBA	local code reserved	civil	Civil		*[City] [County/Borough]* Activation. Not for WEA, EAS or AEA messages, may be political	CBA	noIpaws	☒ Unknown	☒ Unknown	☒ Unknown					*[Date] [Incident_Time]* This code is to enable messages to be sent and logged from Alert Origination Software to local government alert distribution applications, e.g. Emergency Telephone Notification or texting delivery (SMS). *[www.Official_Web_Site.gov may be inappropriate]*				*[Date] [Incident_Time]* Questo codice consente l'invio e la disconnessione di messaggi dal software di origine degli avvisi alle applicazioni di distribuzione degli avvisi del governo locale, ad esempio notifica telefonica di emergenza o recapito di SMS (SMS). *[www.Official_Web_Site.gov may be inappropriate]*	prefisso locale riservato	civile	Civile
OET-000	ESO	other	safety hazard	Safety			OHW	*safeOth*	☒ Expected	☒ Severe	☒ Observed	There is a severe *[description]* observed at *[location]* in *[Short_Area] [City] [County] [State].* Expected *[Incident_Time]* until *[hh:mm] [am/pm].*	There is a severe *[description]* observed at *[location]* in *[Short_Area] [City] [County] [State].* Expected *[Incident_Time]* until *[hh:mm] [am/pm].*		There is a severe *[description]* observed at *[location]* in *[Short_Area] [City] [County] [State].* Expected *[Incident_Time]* until *[hh:mm] [am/pm].*	Expected *[Date] [Incident_Time]* There is a severe *[description]* observed at *[location]* in *[Short_Area] [City] [County] [State].* *[Official_Government_Agency]*	Avoid *[location].* *[www.Official_Web_Site.gov]*	C'è una grave *[description]* osservato a *[location]* in *[Short_Area] [City] [County] [State].* Previsto *[Incident_Time] [hh:mm] [am/pm].*	C'è una grave *[description]* osservato a *[location]* in *[Short_Area] [City] [County] [State].* Previsto *[Incident_Time] [hh:mm] [am/pm].*	C'è una grave *[description]* osservato a *[location]* in *[Short_Area] [City] [County] [State].* Previsto *[Incident_Time] [hh:mm] [am/pm].*	*[Incident_Time] [hh:mm] [am/pm].* C'è una grave *[description]* osservato a *[location]* nella *[Short_Area] [City] [County] [State].* *[Official_Government_Agency].*	Evitare *[location]. [www.Official_Web_Site.gov]*	Altro	pericolo per la sicurezza	Sicurezza
OET-000	URG	other: urgent	(defer to narrow)	Other			URG	*otherUrgent*	☒ Immediate	☒ Extreme	☒ Observed	*[Incident_Time]* There is an extreme *[description]* observed at *[location]* in *[Short_Area] [City] [County] [State].* *[Official_Government_Agency].*	*[Incident_Time]* There is an extreme *[description]* observed at *[location]* in *[Short_Area] [City] [County] [State].* *[Official_Government_Agency].*		*[Incident_Time]* There is an extreme *[description]* observed at *[location]* in *[Short_Area] [City] [County] [State].* *[Official_Government_Agency].*	*[Incident_Time]* There is an extreme *[description]* observed at *[location]* in *[Short_Area] [City] [County] [State].* *[Official_Government_Agency].*	Avoid *[location].* *[www.Official_Web_Site.gov]*	Subito *[Incident_Time]* C'è un estremo *[description]* osservato a *[location]* nella *[Short_Area] [City] [County] [State].*	Subito *[Incident_Time]* C'è un estremo *[description]* osservato a *[location]* nella *[Short_Area] [City] [County] [State].*	Subito *[Date] [Incident_Time]* C'è un estremo *[description]* osservato a *[location]* nella *[Short_Area] [City] [County] [State].*	Subito *[Incident_Time]* C'è un estremo *[description]* osservato a *[location]* e rotto i, *[Short_Area] [City] [County] [State].* *[Official_Government_Agency].*	Evitare *[location]. [www.Official_Web_Site.gov]*	altro: urgente	(rimanda a discussione ristretta)	Altro
OET-000	PRO	preparedness reminders	safety hazard	Safety		(using system for such Public Service Announcements)	PRS	reminder	☒ Expected	☒ Moderate	☒ Observed	A preparedness reminder alert is for *[Short_Area] [City] [County] [State].* *[Description & Recommended Action]* immediately *[Incident_Time]* cho dlin khi *[hh:mm] [am/pm].*	A preparedness reminder alert is for *[Short_Area] [City] [County] [State].* *[Description & Recommended Action]* immediately *[Incident_Time]* cho dlin khi *[hh:mm] [am/pm].*		A preparedness reminder alert is for *[Short_Area] [City] [County] [State].* *[Description & Recommended Action]* immediately *[Date] [Incident_Time]* cho dlin khi *[hh:mm] [am/pm].*	*[Incident_Time]* The *[Official_Government_Agency]* has a preparedness reminder *[description & Recommended Action]* immediately cho dlin khi *[hh:mm] [am/pm].*	Be Prepared. Visit *[www.Official_Preparedness_Website.gov]* for further information. Prepare or update a Business Continuity and Disaster Recovery plan. Do an exercise.	Un avviso di promemoria di preparazione è per *[Short_Area] [City] [County] [State].* *[Description & Recommended Action]* Subito *[Incident_Time]* fino a *[hh:mm] [am/pm].*	Un avviso di promemoria di preparazione è per *[Short_Area] [City] [County] [State].* *[Description & Recommended Action]* Subito *[Incident_Time]* fino a *[hh:mm] [am/pm].*	Un avviso di promemoria di preparazione è per *[Short_Area] [City] [County] [State].* *[Description & Recommended Action]* Subito *[Date] [Incident_Time]* fino a *[hh:mm] [am/pm].*	Un avviso di promemoria di preparazione è per *[Short_Area] [City] [County] [State].* *[Description & Recommended Action]* immediatamente fino a *[hh:mm] [am/pm].*	Preparatevi. visita *[www.Official_Preparedness_Website.gov]* per ulteriori informazioni. Preparare o aggiornare un piano di business continuity e ripristino di emergenza. Fai un esercizio.	promemoria di preparazione	pericolo per la sicurezza	Sicurezza
OET-000	CVS	volunteer request	civil issue/concern/hazard	Safety, Civil			CVS	volunteer	☒ Expected	☒ Minor	☒ Likely	Volunteers are requested for *[Details].* Please report to *[Area] [City] [County] [State] [Date] [www.Official_Web_Site.gov].*	Volunteers are requested for *[Details].* Please report to *[Area] [City] [County] [State] [Incident_Time] [Date] [www.Official_Web_Site.gov].*		Volunteers are requested for *[Details].* Please report to *[Area] [City] [County] [State] [www.Official_Web_Site.gov].*	*[Date] [Incident_Time]* The *[Official_Government_Agency]* has a request for volunteers for *[Description] [Short_Area] [City] [County] [State].*	Please report to *[Instructions]. [www.Official_Web_Site.gov]*	I volontari sono pregati di *[Details].* Si prega di segnalare a *[Area] [City] [County] [State] [Incident_Time] [Date]* Immediatamente estremo osservato *[Incident_Time]* È stato emesso un avviso nazionale per la tua zona. *[Further information follows, or further information content].* Sintonizzati su radio o emittente TV per altri annunci.	I volontari sono pregati di *[Details].* Si prega di segnalare a *[Area] [City] [County] [State] [Incident_Time] [Date]* Immediatamente estremo osservato *[Incident_Time]* È stato emesso un avviso nazionale per la tua zona. *[Further information follows, or further information content].* Sintonizzati su radio o emittente TV per	I volontari sono pregati di *[Details].* Si prega di segnalare a *[Area] [City] [County] [State].* *[Incident_Time] [Date]* Immediatamente estremo osservato *[Date] [Incident_Time]* È stato emesso un avviso nazionale per la tua zona. *[Further information follows, or further information content].* Sintonizzati su radio o emittente TV per	*[Date] [Incident_Time]* Il *[Official_Government_Agency]* ha una richiesta di volontari per *[Description] [Short_Area] [City] [County] [State].*	Si prega di segnalare a *[Instructions] [www.Official_Web_Site.gov]*	richiesta di volontariato	questione civile/preoccupazione/pericolo	Sicurezza, Civile
OET-000	EAN	National Alert	national hazard	CBRNE	F		EAN	natEan	☒ Immediate	☒ Extreme	☒ Observed	Immediately extreme observed. *[Incident_Time]* A National Alert has been issued for your area. *[Further information follows, or further information content].* Tune to radio or TV broadcaster for more announcements.	Immediately extreme observed. *[Incident_Time]* A National Alert has been issued for your area. *[Further information follows, or further information content].* Tune to radio or TV broadcaster for more announcements.		Immediately extreme observed *[Date] [Incident_Time]* A National Alert has been issued for your area. *[Further information follows, or further information content].* Tune to radio or TV broadcaster for more announcements.	*[Incident_Time] [Further information and [www.Official_Web_Site.gov] if relevant because this could be a nationwide alert].*	Tune to radio or TV broadcaster for more announcements.	Immediatamente estremo osservato *[Incident_Time]* È stato emesso un avviso nazionale per la tua zona. *[Further information follows, or further information content].* Sintonizzati su radio o emittente TV per altri.	Immediatamente estremo osservato *[Incident_Time]* È stato emesso un avviso nazionale per la tua zona. *[Further information follows, or further information content].* Sintonizzati su radio o emittente TV per	Immediatamente estremo osservato *[Date] [Incident_Time]* È stato emesso un avviso nazionale per la tua zona. *[Further information follows, or further information content].* Sintonizzati su radio o emittente TV per	*[Incident_Time] [Further information and [www.Official_Web_Site.gov] if relevant because this could be a nationwide alert]*	Sintonizzati su radio o emittente TV per altri annunci.	Allerta nazionale	rischio nazionale	CBRNE
OET-000	EAT	National Alert Termination	national hazard	Civil, Safety	F		EAT	natEat	☒ Immediate	☒ Extreme	☒ Observed	*[No text to users for this mes*	*[No text to users for this mes*	*[No text to users for this mes*	The Emergency Action Notification is ended. This is not for user display.	*[Date] [Incident_Time, This is a terminating message so [www.Official_Web_Site.gov] is not relevant]*		*[No text to users for this message]*	The Emergency Action Notification is ended. This is not for user display.		*[Date] [Incident_Time]* This *[Official_Government_Agency]* has issued a termination for *[Description] [Short_Area] [City] [County] [State].*		Terminazione dell'allerta nazionale	rischio nazionale	Civile, Sicurezza
OET-000	FAE	false alarm emergency	national hazard	Other	F		FAE	falsEm	☒ Expected	☒ Moderate	☒ Observed	*[Incident_Time]* A false alarm observed for *[location]* in *[Short_Area] [City] [County] [State].* We apologize for any inconvenience.	*[Incident_Time]* A false alarm observed for *[location]* in *[Short_Area] [City] [County] [State].* We apologize for any inconvenience.		*[Date] [Incident_Time]* A false alarm observed for *[location]* in *[Short_Area] [City] [County] [State].* We apologize for any inconvenience.	*[Incident_Time]* The *[Official_Government_Agency]* has a false alarm observed notice for *[location]* in *[Short_Area] [City] [County] [State].*	We apologize for any inconvenience. *[www.Official_Web_Site.gov]*	*[Incident_Time]* Un falso allarme osservato per *[location]* nella *[Short_Area] [City] [County] [State].* Ci scusiamo per qualsiasi inconveniente.	*[Incident_Time]* Un falso allarme osservato per *[location]* nella *[Short_Area] [City] [County] [State].* Ci scusiamo per qualsiasi inconveniente.	*[Date] [Incident_Time]* Un falso allarme osservato per *[location]* nella *[Short_Area] [City] [County] [State].* Ci scusiamo per qualsiasi inconveniente.	*[Incident_Time]* Il *[Official_Government_Agency]* ha un falso allarme osservato avviso per *[location]* nella *[Short_Area] [City] [County] [State].*	Ci scusiamo per qualsiasi inconvenienta. *[www.Official_Web_Site.gov]*	emergenza falsi allarmi	rischio nazionale	Altro
OET-000	FAS	false alarm statement	national hazard	Other	F	(low priority subsequent information)	FAS	falsSt	☒ Past	☒ Moderate	☒ Observed	*[Incident_Time]* A past false alarm was observed in *[Short_Area] [City] [County] [State].* We apologize for any inconvenience.	*[Incident_Time]* A past false alarm was observed in *[Short_Area] [City] [County] [State].* We apologize for any inconvenience.		*[Date] [Incident_Time]* A past false alarm was observed in *[Short_Area] [City] [County] [State].* We apologize for any inconvenience.	*[Incident_Time]* The *[Official_Government_Agency]* has observed a false alarm observed notice for *[location]* in *[Short_Area] [City] [County] [State].*	We apologize for any inconvenience. *[www.Official_Web_Site.gov]*	*[Incident_Time]* Un falso allarme passato è stato osservato in *[Short_Area] [City] [County] [State].* Ci scusiamo per qualsiasi inconveniente.	*[Incident_Time]* Un falso allarme passato è stato osservato in *[Short_Area] [City] [County] [State].* Ci scusiamo per qualsiasi inconveniente.	*[Date] [Incident_Time]* Un falso allarme passato è stato osservato in *[Short_Area] [City] [County] [State].* Ci scusiamo per qualsiasi inconveniente.	*[Incident_Time]* Il *[Official_Government_Agency]* ha emesso un falso allarme osservato avviso per *[location]* nella *[Short_Area] [City] [County] [State].*	Ci scusiamo per qualsiasi inconvenienta. *[www.Official_Web_Site.gov]*	dichiarazione di falso allarme	rischio nazionale	Altro
OET-000	FAW	false alarm warning	national hazard	Other	F		FAW	falsWa	☒ Immediate	☒ Moderate	☒ Observed	Immediately *[Incident_Time]* A false alarm warning was made in *[Short_Area] [City] [County] [State].* We apologize for any inconvenience.	Immediately *[Incident_Time]* A false alarm observed was made in *[Short_Area] [City] [County] [State].* We apologize for any inconvenience.	Immediately *[Incident_Time]* A false alarm observed was made in *[Short_Area] [City] [County] [State].* We apologize for any inconvenience.	Immediately *[Date] [Incident_Time]* A false alarm observed was made in *[Short_Area] [City] [County] [State].* We apologize for any inconvenience.	Immediately *[Incident_Time]* The *[Official_Government_Agency]* has a false alarm observed for *[location]* in *[Short_Area] [City] [County] [State].*	We apologize for any inconvenience. *[www.Official_Web_Site.gov]*	Subito *[Incident_Time]* Un falso allarme osservato è stato fatto in *[Short_Area] [City] [County] [State].* Ci scusiamo per qualsiasi inconveniente.	Subito *[Incident_Time]* Un falso allarme osservato è stato fatto in *[Short_Area] [City] [County] [State].* Ci scusiamo per qualsiasi inconveniente.	Subito *[Date] [Incident_Time]* Un falso allarme osservato è stato fatto in *[Short_Area] [City] [County] [State].* Ci scusiamo per qualsiasi inconveniente.	Subito *[Incident_Time]* Il *[Official_Government_Agency]* ha un falso allarme osservato per *[location]* nella *[Short_Area] [City] [County] [State].*	Ci scusiamo per qualsiasi inconvenienta. *[www.Official_Web_Site.gov]*	avviso di falso allarme	rischio nazionale	Altro
OET-000	FIW	First Responders warning	safety hazard	Safety		(not for public distribution)	FIW	firstWa	☒ Immediate	☒ Severe	☒ Observed	*[No text to users for this message]*	***[Text only to firstnet cellphones]*** Immediately *[Date] [Incident_Time]* A severe warning observed for First Responders in *[Short_Area] [City] [County] [State]. [content]*		***[Text only to firstnet cellphones]*** Immediate *[Date] [Incident_Time]* A severe warning observed for First Responders in *[Short_Area] [City] [County] [State]. [content]*	Immediately *[Incident_Time]* The *[Official_Government_Agency]* has observed a severe message for First Responders located in *[Short_Area] [City] [County] [State]. [content]*	If you are not a First Responder, this message may not be applicable to you. *[www.Official_Web_Site.gov]*	*[No text to users for this message]*	***[Text only to firstnet cellphones]*** Immediato *[Date] [Incident_Time]* Un grave avviso osservato per i soccorritori *[Short_Area] [City] [County] [State]. [content]*	***[Text only to firstnet cellphones]*** Immediato *[Date] [Incident_Time]* Un grave avviso osservato per i soccorritori *[Short_Area] [City] [County] [State]. [content]*	immediatamente *[Incident_Time]* Il *[Official_Government_Agency]* ha osservato un messaggio grave per i soccorritori che si trovano in *[Short_Area] [City] [County] [State]. [content]*	Se non sei un Primo Rispondi tore, questo messaggio potrebbe non essere applicabile all'utente. *[www.Official_Web_Site.gov]*	Avviso per i primi soccorritori	pericolo per la sicurezza	Sicurezza
OET-000	FRV	First Responders advisory	safety hazard	Safety		(not for public distribution)	FRV	firstAd	☒ Expected	☒ Moderate	☒ Observed	*[No text to users for this message]*	***[Text only to firstnet cellphones]*** *[Date] [Incident_Time]* An observed moderate *[content]* expected to First Responders located in *[Short_Area] [City] [County] [State].*		***[Text only to firstnet cellphones]*** An observed moderate *[content]* expected for First Responders located in *[Short_Area] [City] [County] [State].*	*[Incident_Time]* The *[Official_Government_Agency]* has an observed moderate *[content]* expected for First Responders located in *[Short_Area] [City] [County] [State]. [content]*	If you are not a First Responder, this message may not be applicable to you. *[www.Official_Web_Site.gov]*	*[No text to users for this message]*	***[Text only to firstnet cellphones]*** *[Date] [Incident_Time]* Un moderato osservato *[content]* dovrebbero rispondine in primo luogo situati in *[Short_Area] [City] [County] [State].*	***[Text only to firstnet cellphones]*** *[Date] [Incident_Time]* Un moderato osservato *[content]* dovrebbero rispondine in primo luogo situati in *[Short_Area] [City] [County] [State].*	*[Incident_Time]* Il *[Official_Government_Agency]* ha un moderato osservato *[content]* previsto per i soccorritori situati in *[Short_Area] [City] [County] [State]. [content]*	Se non sei un Primo Rispondi tore, questo messaggio potrebbe non essere applicabile all'utente. *[www.Official_Web_Site.gov]*	Avviso per i primi soccorritori	pericolo per la sicurezza	Sicurezza
OET-000	LAE	local area emergency	civil	Civil, Safety		(maybe category initially unclear)	LAE	localEm	☒ Expected	☒ Severe	☒ Observed	Expected *(Incident_Time)* severe Local Area Emergency observed in *[Short_Area] [City] [County] [State].* *[Recommended Action]* until *[endDay] [hh:mm] [am/pm].*	Expected *(Incident_Time)* severe Local Area Emergency observed in *[Short_Area] [City] [County] [State].* *[Recommended Action]* until *[endDay] [hh:mm] [am/pm].*		Expected *(Date) [Incident_Time)* severe Local Area Emergency observed in *[Short_Area] [City] [County] [State].* *[Recommended Action]* until *[endDay] [hh:mm] [am/pm].*	*[Official_Government_Agency]* expected *[Incident_Time]* severe Local Area Emergency observed in *[Short_Area] [City] [County] [State].* *[Recommended Action]* until *[endDay] [hh:mm] [am/pm].*	*[www.Official_Web_Site.gov]*	Previsto *[Incident_Time]* grave emergenza locale osservata in *[Short_Area] [City] [County] [State].* *[Recommended Action]* fino a *[hh:mm] [am/pm].*	Previsto *[Incident_Time]* grave emergenza locale osservata in *[Short_Area] [City] [County] [State].* *[Recommended Action]* fino a *[hh:mm] [am/pm].*	Previsto *[Date] [Incident_Time]* grave emergenza locale osservata in *[Short_Area] [City] [County] [State].* *[Recommended Action]* fino a *[hh:mm] [am/pm].*	*[Official_Government_Agency]* previsto *[Incident_Time]* grave emergenza locale osservata in *[Short_Area] [City] [County] [State].* *[Recommended Action]* fino a *[hh:mm] [am/pm].*	*[www.Official_Web_Site.gov]*	emergenza sul territorio	civile	Civile, Sicurezza

OET-000	NEO	Noncombatant Evacuation Order	national hazard	Other	F		NEO	nonEo	☒ Expected	☒ Extreme	☒ Observed	Expected *{Incident_Time}* This is an extreme noncombatant evacuation order observed from *{Official_Government_Agency} [content].*	Expected *{Incident_Time}* This is an extreme noncombatant evacuation order observed from *{Official_Government_Agency} [content].*	Expected *{Incident_Time}* This is an extreme noncombatant evacuation order observed from *{Official_Government_Agency} [content].*	Expected *{Date} {Incident_Time}* This is an extreme noncombatant evacuation order observed from *{Official_Government_Agency} [content].*	Expected *{Incident_Time}* This is an extreme noncombatant evacuation order observed from *{Official_Government_Agency} [content].*	Evacuate the area promptly! Stay away until further notice. This message will be updated in *{Message_Duration}*, or sooner if needed. For more information, check *{www.Official_Web_Site.gov}*, or tune to local news media. Please do not call *{9_1_1}*, except in an emergency.	Previsto *{Incident_Time}* Si tratta di un ordine di evacuazione estremo non-combattente osservato *[content].*	Previsto *{Incident_Time}* Si tratta di un ordine di evacuazione estremo non-combattente osservato *{Official_Government_Agency} [content].*	Previsto *{Incident_Time}* Si tratta di un ordine di evacuazione estremo non-combattente osservato *{Official_Government_Agency} [content].*	Previsto *{Date} {Incident_Time}* Si tratta di un ordine di evacuazione estremo non-combattente osservato *{Official_Government_Agency} [content].*	Evacuare prontamente l'area! Stai lontano fino a nuovo avviso. Questo messaggio verrà aggiornato in *{Message_Duration}*, o prima, se necessario. Per ulteriori informazioni, controllare *{www.Official_Web_Site.gov}*, o sintonizzarsi con i media locali. Non chiamare *{9_1_1}*, tranne in caso di	Ordine di evacuazione dei non combattenti	rischio nazionale	Altro
OET-000	NFA	news flash	national hazard	Other	F		NFA	newsF	☒ Expected	☒ Moderate	☒ Observed		Expected *{Incident_Time}* This is a moderate news flash message observed from *{Official_Government_Agency} [content]*	?	Expected *{Date} {Incident_Time}* This is a moderate news flash message observed from *{Official_Government_Agency} [content]*	*[content].*	*{www.Official_Web_Site.gov}*		Previsto *{Incident_Time}* Questo è un messaggio flash di notizie moderate osservato da *{Official_Government_Agency} [content].*	*{Incident_Time}* Questo è un messaggio flash di notizie moderate osservato da *{Official_Government_Agency} [content].*	*[content].*	*{www.Official_Web_Site.gov}*	notizie FLASH	rischio nazionale	Altro
OET-000	NFE	news flash emergency	national hazard	Other	F		NFE	newsE	☒ Expected	☒ Severe	☒ Observed	Expected *{Incident_Time}* This is an extreme news flash message observed from *{Official_Government_Agency} [content]*	Expected *{Incident_Time}* This is an extreme news flash message observed from *{Official_Government_Agency} [content]*	?	Expected *{Incident_Time}* This is an extreme news flash message observed from *{Official_Government_Agency} [content]*	Expected *{Incident_Time}* This is an extreme news flash message observed from *{Official_Government_Agency} [content]*	*{www.Official_Web_Site.gov}*	Previsto *{Incident_Time}* Questo è un messaggio flash di notizie estreme osservato da *{Official_Government_Agency} [content].*	Previsto *{Incident_Time}* Questo è un messaggio flash di notizie estreme osservato da *{Official_Government_Agency} [content].*	*{Incident_Time}* Questo è un messaggio flash di notizie estreme osservato da *{Official_Government_Agency} [content].*	Previsto *{Incident_Time}* Questo è un messaggio flash di notizie estreme osservato da *{Official_Government_Agency} [content].*	*{www.Official_Web_Site.gov}*	notizia flash emergenza	rischio nazionale	Altro
OET-000	NIC	National Information Center	national hazard	Civil, Safety			NIC	natIc	☒ Expected	☒ Moderate	☒ Observed	Expected *{Incident_Time}* This is a moderate National Information Center message observed *{Content}*. *{Official_Government_Agency}*	Expected *{Incident_Time}* This is a moderate National Information Center message observed *{Content}*. *{Official_Government_Agency}*	`	Expected *{Incident_Time}* This is a moderate National Information Center message observed *{Content}*. *{Official_Government_Agency}*	*{Incident_Time}* This is a moderate National Information Center message observed *{Content}*. *{Official_Government_Agency}*	*{www.Official_Web_Site.gov may be inappropriate}*	Previsto *{Incident_Time}* Questo è un messaggio moderato del National Information Center osservato *{Content}*. *{Official_Government_Agency}*	Previsto *{Incident_Time}* Questo è un messaggio moderato del National Information Center osservato *{Content}*. *{Official_Government_Agency}*	Previsto *{Date} {Incident_Time}* Questo è un messaggio moderato del National Information Center osservato *{Content}*. *{Official_Government_Agency}*	Previsto *{Incident_Time}* Questo è un messaggio moderato del National Information Center osservato *{Content}*. *{Official_Government_Agency}*	*{www.Official_Web_Site.gov may be inappropriate}*	Centro nazionale di informazione	rischio nazionale	Civile, Sicurezza
OET-000	NIE	National Information Emergency	national hazard	Civil, Safety			NIE	natIe	☒ Immediate	☒ Extreme	☒ Observed	Immediate *{Incident_Time}* This is an extreme National Information Center Emergency observed. *{Content}*. *{Official_Government_Agen*	Immediate *{Incident_Time}* This is an extreme National Information Center Emergency observed. *{Content}*. *{Official_Government_Agen*		Immediate *{Incident_Time}* This is an extreme National Information Center Emergency observed. *{Content}*. *{Official_Government_Agen*	Immediate *{Date} {Incident_Time}* This is an extreme National Information Center Emergency observed. *{Content}*.	*{www.Official_Web_Site.gov may be inappropriate}*	Immediata *{Incident_Time}* Si tratta di un'emergenza estrema del National Information Center osservata. *{Content}*.	Immediata *{Incident_Time}* Si tratta di un'emergenza estrema del National Information Center osservata. *{Content}*.	Immediata *{Incident_Time}* Si tratta di un'emergenza estrema del National Information Center osservata. *{Content}*.	Immediata *{Date} {Incident_Time}* Si tratta di un'emergenza estrema del National Information Center osservata. *{Content}*.	*{www.Official_Web_Site.gov may be inappropriate}*	Emergenza informatica nazionale	rischio nazionale	Civile, Sicurezza
OET-000	PCR	other; protective clothing required	safety hazard	Safety		(e.g. message to First Responders)	PCR	*pClothe*	☒ Expected	☒ Severe	☒ Likely		***To Firstnet phones only for First Responders.*** A severe protective clothing issue *{Details}* is likely for *{Short_Area] [City] [County] [State}. [Description & Recommended Action]* expected *{Incident_Time}* until *[hh:mm] [am/pm].*		***To Firstnet phones only for First Responders.*** A severe protective clothing issue *{Details}* is likely for *{Short_Area] [City] [County] [State}. [Description & Recommended Action]* expected *{Date} {Incident_Time}* until *[hh:mm] [am/pm].*	*{Incident_Time}* The *{Official_Government_Agency}* has a severe protective clothing alert likely for First Responders *[description & Recommended Action]* expected until *[hh:mm] [am/pm].*	*{www.Official_Web_Site.gov}*		***for First Responders.*** Un grave problema di abbigliamento protettivo *{Details}* è probabile per *{Short_Area] [City] [County] [State}. [Description & Recommended Action]* previsto *{Date} {Incident_Time}* fino a *{hh:mm} {am/pm}.*	***for First Responders.*** Un grave problema di abbigliamento protettivo *{Details}* è probabile per *{Short_Area] [City] [County] [State}. [Description & Recommended Action]* previsto *{Date} {Incident_Time}* fino a *{hh:mm} {am/pm}.*	*{Incident_Time}* Il *{Official_Government_Agency}* ha un grave avviso di abbigliamento protettivo probabile per i soccorritori *[description & Recommended Action]* previsto fino a quando *{hh:mm} {am/pm}.*	*{www.Official_Web_Site.gov}*	Altro; indumenti protettivi richiesti	pericolo per la sicurezza	Sicurezza
OET-000	STA	state priority activation	state, province	Civil, Safety		(if legal within country)	STA	statPa	☒ Immediate	☒ Severe	☒ Observed	*{Incident_Time}* A severe State Priority Action notification has been observed for your area. *[Further information follows, or further information content].* Tune to radio or TV broadcaster immediately for more announcements.	*{Incident_Time}* A severe State Priority Action notification has been observed for your area. *[Further information follows, or further information content].* Tune to radio or TV broadcaster immediately for more announcements.		*{Date} {Incident_Time}* A severe State Priority Action notification has been observed for your area. *[Further information follows, or further information content].* Tune to radio or TV broadcaster immediately for more announcements.	*{Incident_Time} [Further information]*	*{www.Official_Web_Site.gov}*	*{Incident_Time}* È stata osservata una grave notifica di azione prioritaria dello Stato per la tua zona. *[Further information follows, or further information content].* Sintonizzati immediatamente sull'emittente radiofonica o	*{Incident_Time}* È stata osservata una grave notifica di azione prioritaria dello Stato per la tua zona. *[Further information follows, or further information content].* Sintonizzati immediatamente sull'emittente radiofonica o	*{Date} {Incident_Time}* È stata osservata una grave notifica di azione prioritaria dello Stato per la tua zona. *[Further information follows, or further information content].* Sintonizzati immediatamente sull'emittente radiofonica o	*{Incident_Time} [Further information]*	*{www.Official_Web_Site.gov}*	attivazione con priorità di stato	stato, provincia	Civile, Sicurezza
OET-001	ISO	active shooter situation	criminal activity	Safety, Security	D		SBA	dangerPersonA	☒ Immediate	☒ Severe	☒ Observed	Immediately *{Incident_Time} {Official_Government_Agency}* observes a severe Active Shooter in *{Short_Area] [City] [County] [State}. [Recommended Action]* until *[endDay] [hh:mm] [am/pm].*	Immediately *{Incident_Time} {Official_Government_Agency}* observes a severe Active Shooter in *{Short_Area] [City] [County] [State}.*, Authorities say *[Suspect's Name]* is wanted for *{Description}*. The suspect is a *[Age]*-years old, *[Gender]* with *[Hair Color]* hair. *[He/She]* was wearing a *[Shirt Description], [Pants Description],* and *[Other].* The suspect may be traveling in a *[Year] [Color] [Make] [Model]* with *[Tag_State]* license plate, *[Tag_Number] {with spaces}*, which was last seen heading *[Direction and Street/City Location]. [Recommended Action]* until *[endDay] [hh:mm] [am/pm].*	Immediately *{Incident_Time} {Official_Government_Agency}* observes a severe Active Shooter in *{Short_Area] [City] [County] [State}. [Recommended Action]* until *[endDay] [hh:mm] [am/pm].*	Immediately *{Date} {Incident_Time} {Official_Government_Agency}* observes a severe Active Shooter in *{Short_Area] [City] [County] [State}. [Recommended Action]* until *[endDay] [hh:mm] [am/pm].*	*{Date} {Incident_Time}* The *{Official_Government_Agency}* observes a severe Active Shooter in *{Short_Area] [City] [County] [State}.* Authorities say *[Suspect's Name]* is wanted for *{Description}*. The suspect is a *[Age]*-years old, *[Gender]* with *[Hair Color]* hair. *[He/She]* was wearing a *[Shirt Description], [Pants Description],* and *[Other].* The suspect may be traveling in a *[Year] [Color] [Make] [Model]* with *[Tag_State]* license plate, *[Tag_Number] {with spaces}*, which was last seen heading *[Direction and Street/City Location]. [Recommended Action]* immediately until *[endDay][hh:mm] [am/pm].*	For your personal safety, you should immediately *[Recommended actions and extended instructions]*. The Active Shooter advisory remains in effect until further notice. This message will be updated in *{Message_Duration}*, or sooner if needed. For more information, check *{www.Official_Web_Site.gov}*, or tune to local news media. Please do not call *{9_1_1}*, except for a serious emergency.	immediatamente *{Incident_Time} {Official_Government_Agency}* osserva un grave Sparatutto Attivo in *{Short_Area] [City] [County] [State}. [Recommended Action]* fino a *{hh:mm} {am/pm}.*	immediatamente *{Incident_Time}* La *{Official_Government_Agency}* osserva un grave Sparatutto Attivo in *{Short_Area] [City] [County] [State}.*, Le autorità dicono *[Suspect's Name]* è ricercato per *{Description}*. Il sospetto è un *{Age}*-anni *[Gender]* vimine *[Hair Color]* capello. *[He/She]* indossava un *[Shirt Description], [Pants Description],* e *[Other].* Il sospetto potrebbe viaggiare in un *[Year] [Color] [Make] [Model]* vimine *[Tag_State]* pereti targa, *[Tag_Number] {with spaces}*, che è stato visto l'ultima volta in direzione *[Direction and Street/City Location]. [Recommended Action]* fino a *{hh:mm} {am/pm}.*	immediatamente *{Date} {Incident_Time} {Official_Government_Agency}* osserva un grave Sparatutto Attivo in *{Short_Area] [City] [County] [State}. [Recommended Action]* fino a *{hh:mm} {am/pm}.*	immediatamente *{Incident_Time}* Il *{Official_Government_Agency}* osserva un grave Sparatutto Attivo in *{Short_Area] [City] [County] [State}.*, Le autorità dicono *[Suspect's Name]* è ricercato per *{Description}*. Il sospetto è un *{Age}*-anni *[Gender]* vimine *[Hair Color]* capello. *[He/She]* indossava un *[Shirt Description], [Pants Description],* e *[Other].* Il sospetto potrebbe viaggiare in un *[Year] [Color] [Make] [Model]* vimine *[Tag_State]* pereti targa, *[Tag_Number] {with spaces}*, che è stato visto l'ultima volta in direzione *[Direction and Street/City Location]. [Recommended Action]* fino a *{hh:mm} {am/pm}.*	Per la vostra sicurezza personale, dovrete *[Recommended actions and extended instructions]*. L'advisory Sparatutto attivo rimane in vigore fino a nuovo avviso. Questo messaggio verrà aggiornato in *{Message_Duration}*, o prima se necessario. Per ulteriori informazioni, selezionare *{www.Official_Web_Site.gov}* o sintonizzarsi sui media locali. Non chiamare *{9_1_1}*, ad eccezione di un'emergenza grave.	situazione del tiratore attivo	Attività criminale	Sicurezza sicurezza
OET-002	ISL	administrative activity	testing & system	Other			ADR	Admin	☒ Immediate	☒ Severe	☒ Likely	*{Incident_Time}* severe administrative activity likely in *{Short_Area] [City] [County] [State}. [Recommended Action]* immediately until *[endDay] [hh:mm] [am/pm].*	*{Incident_Time}* severe administrative activity likely in *{Short_Area] [City] [County] [State}. [Recommended Action]* immediately until *[endDay] [hh:mm] [am/pm]. {Official_Government_Agency}*	*{Incident_Time}* severe administrative activity likely in *{Short_Area] [City] [County] [State}. [Recommended Action]* immediately until *[endDay][hh:mm] [am/pm]. {Official_Government_Agency}*	*{Date} {Incident_Time}* severe administrative activity likely in *{Short_Area] [City] [County] [State}. [Recommended Action]* immediately until *[endDay] [hh:mm] [am/pm]. {Official_Government_Agency}*	*{Official_Government_Agency}* has issued an Administrative Update in *{City} {State}*. At *{Incident_Time} {Day}, [Describe the incident, hazard and its consequences]*. This may impact people in *{Area] [City] [County] [State}*, including *{Describe location by reference to obvious geographic features, such as roads and rivers, rather than with abstract descriptions such as a one-mile, 1.8 kyd or 1.6 km radius of some intersection. The preferred method of describing the area should use compass directions and neighborhood and landmark names where appropriate.}.* People in other areas in *{Area] [City] [County]* are	For your personal safety, you should immediately *[Recommended actions and extended instructions]*. The administrative test remains in effect until further notice. This message will be updated in *{Message_Duration}*, or sooner if needed. For more information, check *{www.Official_Web_Site.gov}*, or tune to local news media. Please do not call *{9_1_1}*, except for a serious emergency.	*{Incident_Time}* grave attività amministrativa probabile in *{Short_Area] [City] [County] [State}. [Recommended Action]* immediatamente fino a quando *{hh:mm} {am/pm}.*	*{Incident_Time}* grave attività amministrativa probabile in *{Short_Area] [City] [County] [State}. [Recommended Action]* immediatamente fino a quando *{hh:mm} {am/pm}.*	*{Date} {Incident_Time}* grave attività amministrativa probabile in *{Short_Area] [City] [County] [State}. [Recommended Action]* immediatamente fino a quando *{hh:mm} {am/pm}.*	*{Official_Government_Agency}* ha emesso un aggiornamento amministrativo in *{City} {State}*. In *{Incident_Time} {Day}, [Describe the incident, hazard and its consequences]*. Ciò può avere un impatto sulle persone *{Area] [City] [County] [State}*, Compreso *{Describe location by reference to obvious geographic features, such as roads and rivers, rather than with abstract descriptions such as a one-mile, 1.8 kyd or 1.6 km radius of some intersection. The preferred method of describing the area should use compass directions and neighborhood and landmark names where appropriate.}.* Persone in altre aree *{Area] [City] [County]* non sono	Per la vostra sicurezza personale, dovrete *[Recommended actions and extended instructions]*. Il test amministrativo rimane in vigore fino a nuovo avviso. Questo messaggio verrà aggiornato in *{Message_Duration}*, o prima se necessario. Per ulteriori informazioni, selezionare *{www.Official_Web_Site.gov}* o sintonizzarsi sui media locali. Non chiamare *{9_1_1}*, ad eccezione di un'emergenza grave.	attività amministrativa	test e sistema	Altro
OET-003	WBA	air hazard	air hazard	Meteorological			WBA	briskW	☒ Immediate	☒ Severe	☒ Observed	*{Incident_Time}* Severe air hazard Observed in *{Short_Area] [City] [County] [State}. [Recommended Action]* immediately until *[endDay] [hh:mm] [am/pm].*	*{Incident_Time}* Severe air hazard Observed in *{Short_Area] [City] [County] [State}. [Recommended Action]* immediately until *[endday] [hh:mm] [am/pm].*		*{Date} {Incident_Time}* Severe air hazard observed in *{Short_Area] [City] [County] [State}. [Recommended Action]* immediately until *[endDay] [hh:mm] [am/pm].*	*{Official_Government_Agency}* has an update to the severe air hazard observed in *{City} {County} {State}*. At *{Incident_Time} {Day}, [Describe the incident, hazard and its consequences].* This impacts people in *[Area] [City] [County] [State]*, including *[Describe location by reference to obvious geographic features, such as roads and rivers, rather than with abstract descriptions such as a one-mile, 1.8 kyd or 1.6 km radius of some intersection. The preferred method of describing the area should use compass directions and neighborhood and landmark names where appropriate.].* People in other areas in *[Area] [City] [County]* are	For your personal safety, you should immediately *[Recommended actions and extended instructions]*. The Severe air hazard alert remains in effect until further notice. This message will be updated in *{Message_Duration}*, or sooner if needed. For more information, check *{www.Official_Web_Site.gov}*, or tune to local news media. Please do not call *{9_1_1}*, except for a serious emergency.	*{Incident_Time}* Grave pericolo d'aria osservato *{Short_Area] [City] [County] [State}. [Recommended Action]* immediatamente fino a *{hh:mm} {am/pm}.*	*{Incident_Time}* Grave pericolo d'aria osservato *{Short_Area] [City] [County] [State}. [Recommended Action]* immediatamente fino a *{hh:mm} {am/pm}.*	*{Date} {Incident_Time}* Grave pericolo d'aria osservato *{Short_Area] [City] [County] [State}. [Recommended Action]* immediatamente fino a *{hh:mm} {am/pm}.*	*{Official_Government_Agency}* ha un (aggiornamento al) grave pericolo d'aria osservato in *{City} {County} {State}*. In *{Incident_Time} {Day}, [Describe the incident, hazard and its consequences].* Questo ha un impatto sulle persone in *[Area] [City] [County] [State]*, compreso *[Describe location by reference to obvious geographic features, such as roads and rivers, rather than with abstract descriptions such as a one-mile, 1.8 kyd or 1.6 km radius of some intersection. The preferred method of describing the area should use compass directions and neighborhood and landmark names where appropriate.].* Persone in altre aree in *[Area] [City] [County]* non	Per la vostra sicurezza personale, dovrete *[Recommended actions and extended instructions]*. L'allerta grave per pericolo d'aria rimane in vigore fino a nuovo avviso. Questo messaggio verrà aggiornato in *{Message_Duration}*, o prima se necessario. Per ulteriori informazioni, selezionare *{www.Official_Web_Site.gov}* o sintonizzarsi sui media locali. Non chiamare *{9_1_1}*, ad eccezione di un'emergenza grave.	pericolo aereo	pericolo aereo	meteorologico

OET-003	AIA	air hazard	aviation hazard	Meteorological, Transport	F	e.g. drone	AIA	aviation	☒ Immediate	☒ Severe	☒ Observed	*[Incident_Time]* Severe aviation Air Hazard observed in *[Short_Area] [City] [County] [State]*. *[Recommended Action]* immediately until *[endDay] [hh:mm] [am/pm]*.	*[Incident_Time]* Severe aviation Air Hazard observed in *[Short_Area] [City] [County] [State]*. *[Recommended Action]* immediately until *[endDay] [hh:mm] [am/pm]*.	*[Incident_Time]* Severe aviation Air Hazard observed in *[Short_Area] [City] [County] [State]*. *[Recommended Action]* immediately until *[endDay] [hh:mm] [am/pm]*.	*[Date] [Incident_Time]* Severe aviation Air Hazard observed in *[Short_Area] [City] [County] [State]*. *[Recommended Action]* immediately until *[endDay][hh:mm] [am/pm]*.	*[Official_Government_Agency]* has an update to the Severe aviation Air Hazard observed in *[City] [County] [State]*. *As [Incident_Time] [Day], .[Describe the incident, hazard and its consequences].* This impacts people in *[Area] [City] [County] [State]*, including *[Describe location by reference to obvious geographic features, such as roads and rivers, rather than with abstract descriptions such as a one-mile, 1.8 kyd or 1.6 km radius of some intersection. The preferred method of describing the area should use compass directions and neighborhood and landmark names where appropriate.]* People in other areas in *[Area] [City] [County]* are not affected at this time.	For your personal safety, you should expect to *[Recommended actions and extended instructions].* The Severe aviation Air Hazard alert remains in effect until further notice. This message will be updated in *[Message_Duration]*, or sooner if needed. For more information, check *[www.Official_Web_Site.gov]*, or tune to local news media. Please do not call *[fi_1_1]*, except for a serious emergency.	*[Incident_Time]* Grave pericolo aereo per l'aviazione osservato *[Short_Area] [City] [County] [State]*. *[Recommended Action]* immediatamente fino a *[hh:mm] [am/pm]*.	*[Incident_Time]* Grave pericolo aereo per l'aviazione osservato *[Short_Area] [City] [County] [State]*. *[Recommended Action]* immediatamente fino a *[hh:mm] [am/pm]*.	*[Date] [Incident_Time]* Grave pericolo aereo per l'aviazione osservato *[Short_Area] [City] [County] [State]*. *[Recommended Action]* immediatamente fino a *[hh:mm] [am/pm]*.	*[Official_Government_Agency]* ha un (aggiornamento di) Grave pericolo aereo aeronautico osservato in *[City] [County] [State]*. In *[Incident_Time] [Day], .[Describe the incident, hazard and its consequences].* Questo ha un impatto sulle persone in *[Area] [City] [County] [State]*, compreso *[Describe location by reference to obvious geographic features, such as roads and rivers, rather than with abstract descriptions such as a one-mile, 1.8 kyd or 1.6 km radius of some intersection. The preferred method of describing the area should use compass directions and neighborhood and landmark names where appropriate.]* Persone in altre aree in *[Area] [City] [County]* non sono	Per la vostra sicurezza personale, dovrete aspettarvi di *[Recommended actions and extended instructions].* L'allerta grave per pericolo aereo dell'aviazione rimane in vigore fino a nuovo avviso. Questo messaggio verrà aggiornato in *[Message_Duration]*, o prima se necessario. Per ulteriori informazioni, selezionare *[www.Official_Web_Site.gov]* o sintonizzarsi sui media locali. Non chiamare *[fi_1_1]*, ad eccezione di un'emergenza grave.	pericolo aereo	rischio aereo	Meteorologico, Trasporti
OET-004	Z	air quality; ozone	air hazard	Environmental			OZA	ozoA	☒ Expected	☒ Severe	☒ Observed	Expected *[Incident_Time]* A severe ozone issue is observed at *[location]* in *[Short_Area] [City] [County] [State]*.	Expected *[Incident_Time]* A severe ozone issue is observed at *[location]* in *[Short_Area] [City] [County] [State]*.		Expected *[Date] [Incident_Time]* A severe ozone issue is observed at *[location]* in *[Short_Area] [City] [County] [State]*.	*[Official_Government_Agency]* has observed a severe ozone issue at *[location]* in *[Short_Area] [City] [County] [State]*.	Please avoid this area or stay indoors. *[www.Official_Web_Site.gov]*	Previsto *[Incident_Time]* Si osserva un grave problema di ozono *[Short_Area] [City] [County] [State]*.	Previsto *[Incident_Time]* Si osserva un grave problema di ozono *[Short_Area] [City] [County] [State]*.	Previsto *[Date] [Incident_Time]* Si osserva un grave problema di ozono *[Short_Area] [City] [County] [State]*.	*[Official_Government_Agency]* ha osservato un grave problema di ozono a *[location]* nella *[Short_Area] [City] [County] [State]*.	Si prega di evitare questa zona o rimanere al chiuso. *[www.Official_Web_Site.gov]*	qualità dell'aria; ozono	pericolo aereo	Ambientale
OET-004	A	air quality	health hazard	Environmental, Health		e.g. volcanic gases, pollen	AQA	airQuality	☒ Expected	☒ Severe	☒ Likely	Severe air quality hazard likely in *[Short_Area] [City] [County] [State]*. *[Recommended Action]* expected *[Incident_Time]* until *[hh:mm] [am/pm]*.	Severe air quality hazard likely in *[Short_Area] [City] [County] [State]*. *[Recommended Action]* expected *[Incident_Time]* until *[hh:mm] [am/pm]*.	Severe air quality hazard likely in *[Short_Area] [City] [County] [State]*. *[Recommended Action]* expected *[Incident_Time]* until *[hh:mm] [am/pm]*.	Severe air quality hazard likely in *[Short_Area] [City] [County] [State]*. *[Recommended Action]* expected *[Date] [Incident_Time]* until *[hh:mm] [am/pm]*.	*[Official_Government_Agency]* has severe air quality hazard is likely in *[City] [County] [State]*. *As [Incident_Time] [Day], .[Describe the incident, hazard and its consequences]* This impacts people in *[Area] [City] [County] [State]* including *[Describe location by reference to obvious geographic features, such as roads and rivers, rather than with abstract descriptions such as a one-mile, 1.8 kyd or 1.6 km radius of some intersection. The preferred method of describing the area should use compass directions and neighborhood and landmark names where appropriate.]* People in other areas in *[Area] [City] [County]* are not affected at this time.	For your personal safety, you should immediately *[Recommended actions and extended instructions].* The Air Quality Index (AQI) table (to the right) provides further information. The alert remains in effect until further notice. This message will be updated in *[Message_Duration]*, or sooner if needed. For more information, check *[www.Official_Web_Site.gov]*, or tune to local news media. Please do not call *[fi_1_1]*, except for a serious emergency.	Grave rischio per la qualità dell'aria *[Short_Area] [City] [County] [State]*. *[Recommended Action]* previsto *[Incident_Time]* fino a *[hh:mm] [am/pm]*.	Grave rischio per la qualità dell'aria *[Short_Area] [City] [County] [State]*. *[Recommended Action]* previsto *[Incident_Time]* fino a *[hh:mm] [am/pm]*.	Grave rischio per la qualità dell'aria *[Short_Area] [City] [County] [State]*. *[Recommended Action]* previsto *[Date] [Incident_Time]* fino a *[hh:mm] [am/pm]*.	*[Official_Government_Agency]* ha un grave rischio per la qualità dell'aria e probabile *[City] [County] [State]*. In *[Incident_Time] [Day], .[Describe the incident, hazard and its consequences].* Ciò ha un impatto sulle persone *[Area] [City] [County] [State]* compreso *[Describe location by reference to obvious geographic features, such as roads and rivers, rather than with abstract descriptions such as a one-mile, 1.8 kyd or 1.6 km radius of some intersection. The preferred method of describing the area should use compass directions and neighborhood and landmark names where appropriate.]* Persone in altre aree in *[Area] [City] [County]* non sono	La *[Official_Government_Agency]* ha un grave rischio per la qualità dell'aria e probabile *[City] [County] [State]*. In *[Incident_Time] [Day], .[Describe the incident, hazard and its consequences].* La tabella AQI (Air Quality Index) (a sinistra) fornisce ulteriori informazioni. L'allerta rimane in vigore fino a nuovo avviso. Questo messaggio verrà aggiornato in *[Message_Duration]*, o prima se necessario. Per ulteriori informazioni, selezionare *[www.Official_Web_Site.gov]* o sintonizzarsi sui media locali. Non chiamare *[fi_1_1]*, ad eccezione di un'emergenza grave.	qualità dell'aria	diannoso per la salute	Salute ambientale
OET-005	AS	air search	safety hazard	Meteorological			SAS	airSearch	☒ Expected	☒ Severe	☒ Observed	Severe Air Search observed in *[Short_Area] [City] [County] [State]*. *[Recommended Action]* expected *[Incident_Time]* until *[hh:mm] [am/pm]*.	Severe Air Search observed in *[Short_Area] [City] [County] [State]*. *[Recommended Action]* expected *[Incident_Time]* until *[hh:mm] [am/pm]*.	Severe Air Search observed in *[Short_Area] [City] [County] [State]*. *[Recommended Action]* expected *[Incident_Time]* until *[hh:mm] [am/pm]*.	Severe Air Search observed in *[Short_Area] [City] [County] [State]*. *[Recommended Action]* expected *[Date] [Incident_Time]* until *[hh:mm] [am/pm]*.	*[Official_Government_Agency]* has a severe Air Search observed in *[City] [County] [State]*. *As [Date] [Incident_Time] , .[Describe the incident, hazard and its consequences].* This may expect to impact people in *[Area] [City] [County] [State]*, including *[Describe location by reference to obvious geographic features, such as roads and rivers, rather than with abstract descriptions such as a one-mile, 1.8 kyd or 1.6 km radius of some intersection. The preferred method of describing the area should use compass directions and neighborhood and landmark names where appropriate.]* People in other areas in *[Area] [City] [County]* are not affected at this time.	For your personal safety, you should expect to *[Recommended actions and extended instructions].* The Air Search remains in effect until further notice. This message will be updated in *[Message_Duration]*, or sooner if needed. For more information, check *[www.Official_Web_Site.gov]*, or tune to local news media. Please do not call *[fi_1_1]*, except for a serious emergency.	Grave ricerca aerea osservata in *[Short_Area] [City] [County] [State]*. *[Recommended Action]* previsto *[Incident_Time]* fino a *[hh:mm] [am/pm]*.	Grave ricerca aerea osservata in *[Short_Area] [City] [County] [State]*. *[Recommended Action]* previsto *[Incident_Time]* fino a *[hh:mm] [am/pm]*.	Grave ricerca aerea osservata in *[Short_Area] [City] [County] [State]*. *[Recommended Action]* previsto *[Date] [Incident_Time]* fino a *[hh:mm] [am/pm]*.	*[Official_Government_Agency]* ha un grave ricerca aerea osservata in *[City] [County] [State]*. In *[Incident_Time] [Day], .[Describe the incident, hazard and its consequences].* Questo potrebbe aspettarsi di avere un impatto sulle persone *[Area] [City] [County] [State]* compreso *[Describe location by reference to obvious geographic features, such as roads and rivers, rather than with abstract descriptions such as a one-mile, 1.8 kyd or 1.6 km radius of some intersection. The preferred method of describing the area should use compass directions and neighborhood and landmark names where appropriate.]* Persone in altre aree *[Area] [City] [County] [State]*, compreso *[Describe location by reference to obvious geographic features, such as roads and rivers, rather than with abstract descriptions such as a one-mile, 1.8 kyd or 1.6 km radius of some intersection. The preferred method of describing the area should use compass directions and neighborhood and landmark names where appropriate.]* Persone in altre aree *[Area] [City] [County]* non sono	Per la vostra sicurezza personale, dovrete aspettarvi di *[Recommended actions and extended instructions].* La ricerca aerea rimane in vigore fino a nuovo avviso. Questo messaggio verrà aggiornato in *[Message_Duration]*, o prima se necessario. Per ulteriori informazioni, selezionare *[www.Official_Web_Site.gov]* o sintonizzarsi sui media locali. Non chiamare *[fi_1_1]*, ad eccezione di un'emergenza grave.	ricerca aerea	pericolo per la sicurezza	meteorologico
OET-006	SH	air stagnation	air hazard	Meteorological			ASG	airStag	☒ Expected	☒ Moderate	☒ Observed	Moderate air stagnation observed in *[Short_Area] [City] [County] [State]*. *[Recommended Action]* expected *[Incident_Time]* until *[endDay] [hh:mm] [am/pm]*.	Moderate air stagnation observed in *[Short_Area] [City] [County] [State]*. *[Recommended Action]* expected *[Incident_Time]* until *[endDay] [hh:mm] [am/pm]*.		Moderate air stagnation observed in *[Short_Area] [City] [County] [State]*. *[Recommended Action]* expected *[Date] [Incident_Time]* until *[endDay][hh:mm] [am/pm]*.	*[Official_Government_Agency]* has a moderate air stagnation observed in *[City] [County] [State]*. Expected at *[Date] [Incident_Time] [Day], .[Describe the incident, hazard and its consequences].* This impacts people in *[Area] [City] [County] [State]*, including *[Describe location by reference to obvious geographic features, such as roads and rivers, rather than with abstract descriptions such as a one-mile, 1.8 kyd or 1.6 km radius of some intersection. The preferred method of describing the area should use compass directions and neighborhood and landmark names where appropriate.]* People in other areas in *[Area] [City] [County]* are	*[Recommended Action]* expected *[Incident_Time]* until *[endDay] [hh:mm] [am/pm]*. *[www.Official_website.gov]*	Ristagno d'aria moderato osservato *[Short_Area] [City] [County] [State]*. *[Recommended Action]* previsto *[Incident_Time]* fino a *[hh:mm] [am/pm]*.	Ristagno d'aria moderato osservato *[Short_Area] [City] [County] [State]*. *[Recommended Action]* previsto *[Incident_Time]* fino a *[hh:mm] [am/pm]*.	Ristagno d'aria moderato osservato *[Short_Area] [City] [County] [State]*. *[Recommended Action]* previsto *[Date] [Incident_Time]* fino a *[hh:mm] [am/pm]*.	*[Official_Government_Agency]* ha un moderato ristagno d'aria osservato in *[City] [County] [State]*. Previsto a *[Incident_Time] [Day], .[Describe the incident, hazard and its consequences].* Questo ha un impatto sulle persone in *[Area] [City] [County] [State]*, compreso *[Describe location by reference to obvious geographic features, such as roads and rivers, rather than with abstract descriptions such as a one-mile, 1.8 kyd or 1.6 km radius of some intersection. The preferred method of describing the area should use compass directions and neighborhood and landmark names where appropriate.]* Persone in altre aree *[Area] [City] [County]* non sono	*[Recommended Action]* Previsto *[Incident_Time]* fino a *[hh:mm] [am/pm]*. *[www.Official_website.gov]*	ristagno d'aria	pericolo aereo	meteorologico
OET-007	C	aircraft crash	aviation hazard	Transport			APW	aircraftCras	☒ Immediate	☒ Extreme	☒ Observed	Extreme aircraft crash observed in *[Short_Area] [City] [County] [State]*. *[Recommended Action]* immediately *[Incident_Time]* until *[hh:mm] [am/pm]*.	Extreme aircraft crash observed in *[Short_Area] [City] [County] [State]*. *[Recommended Action]* immediately *[Incident_Time]* until *[hh:mm] [am/pm]*.	Extreme aircraft crash observed in *[Short_Area] [City] [County] [State]*. *[Recommended Action]* immediately *[Incident_Time]* until *[hh:mm] [am/pm]*.	Extreme aircraft crash observed in *[Short_Area] [City] [County] [State]*. *[Recommended Action]* immediately *[Date] [Incident_Time]* until *[hh:mm] [am/pm]*.	*[Official_Government_Agency]* has observed an extreme aircraft crash in *[Area] [City] [County] [State]*. *As [Date] [Incident_Time] [Day], .[Describe the incident, hazard and its consequences].* This immediately impacts people in *[Area] [City] [County] [State]*, including *[Describe location by reference to obvious geographic features, such as roads and rivers, rather than with abstract descriptions such as a one-mile, 1.8 kyd or 1.6 km radius of some intersection. The preferred method of describing the area should use compass directions and neighborhood and landmark names where appropriate.]* People in other areas in the	For your personal safety, you should immediately avoid the crash location. *[Recommended actions and extended instructions].* The aircraft crash warning remains in effect until further notice. This message will be updated in *[Message_Duration]*, or sooner if needed. For more information, check *[www.Official_Web_Site.gov]*, or tune to local news media. Please do not call *[fi_1_1]*, except for a serious emergency.	Incidente aereo estremo osservato in *[Short_Area] [City] [County] [State]*. *[Recommended Action]* immediatamente *[Incident_Time]* fino a *[hh:mm] [am/pm]*.	Incidente aereo estremo osservato in *[Short_Area] [City] [County] [State]*. *[Recommended Action]* immediatamente *[Incident_Time]* fino a *[hh:mm] [am/pm]*.	Incidente aereo estremo osservato in *[Short_Area] [City] [County] [State]*. *[Recommended Action]* immediatamente *[Date] [Incident_Time]* fino a *[hh:mm] [am/pm]*.	*[Official_Government_Agency]* ha osservato un incidente aereo estremo in *[Area] [City] [County] [State]*. A *[Incident_Time] [Day], .[Describe the incident, hazard and its consequences].* Ciò ha un impatto immediato sulle persone *[Area] [City] [County] [State]*, compreso *[Describe location by reference to obvious geographic features, such as roads and rivers, rather than with abstract descriptions such as a one-mile, 1.8 kyd or 1.6 km radius of some intersection. The preferred method of describing the area should use compass directions and neighborhood and landmark names where appropriate.]* Persone in altre aree in *[Area] [City] [County]* non si	Per la tua sicurezza personale, dovresti immediatamente evitare il luogo dell'incidente. *[Recommended actions and extended instructions].* L'avviso di incidente aereo rimane in vigore fino a nuovo avviso. Questo messaggio verrà aggiornato in *[Message_Duration]*, o prima se necessario. Per ulteriori informazioni, selezionare *[www.Official_Web_Site.gov]* o sintonizzarsi sui media locali. Non chiamare *[fi_1_1]*, ad eccezione di un'emergenza grave.	incidente aereo	rischio aereo	Trasporto
OET-008	I	aircraft Incident	aviation hazard	Transport			AIS	aircraft	☒ Immediate	☒ Severe	☒ Observed	Severe aircraft incident observed in *[Short_Area] [City] [County] [State]*. *[Recommended Action]* immediately *[Incident_Time]* until *[hh:mm] [am/pm]*.	Severe aircraft incident observed in *[Short_Area] [City] [County] [State]*. *[Recommended Action]* immediately *[Incident_Time]* until *[hh:mm] [am/pm]*.	Severe aircraft incident observed in *[Short_Area] [City] [County] [State]*. *[Recommended Action]* immediately *[Incident_Time]* until *[hh:mm] [am/pm]*.	Severe aircraft incident observed in *[Short_Area] [City] [County] [State]*. *[Recommended Action]* immediately *[Date] [Incident_Time]* until *[hh:mm] [am/pm]*.	*[Official_Government_Agency]* has observed a severe aircraft incident alert in *[City] [County] [State]*. *As [Incident_Time] [Day], .[Describe the incident, hazard and its consequences].* This impacts people in *[Area] [City] [County] [State]*, including *[Describe location by reference to obvious geographic features, such as roads and rivers, rather than with abstract descriptions such as a one-mile, 1.8 kyd or 1.6 km radius of some*	For your personal safety, you should immediately avoid the incident location. *[Recommended actions and extended instructions].* The aircraft incident statement remains in effect until further notice. Also the flying of any drones is prohibited in this area. This message will be updated in *[Message_Duration]*, or sooner if needed. For more information, check *[www.Official_Web_Site.gov]*, or tune to local news media. Please do not call *[fi_1_1]*, except for a serious emergency.	Grave incidente aereo osservato in *[Short_Area] [City] [County] [State]*. *[Recommended Action]* immediatamente *[Incident_Time]* fino a *[hh:mm] [am/pm]*.	Grave incidente aereo osservato in *[Short_Area] [City] [County] [State]*. *[Recommended Action]* immediatamente *[Incident_Time]* fino a *[hh:mm] [am/pm]*.	Grave incidente aereo osservato in *[Short_Area] [City] [County] [State]*. *[Recommended Action]* immediatamente *[Date] [Incident_Time]* fino a *[hh:mm] [am/pm]*.	*[Official_Government_Agency]* ha osservato un grave allarme incidente aereo in *[City] [County] [State]*. A *[Incident_Time] [Day], .[Describe the incident, hazard and its consequences].* Questo ha un impatto sulle persone in *[Area] [City] [County] [State]*, compreso *[Describe location by reference to obvious geographic features, such as roads and rivers, rather than with abstract descriptions such as a one-mile, 1.8 kyd or 1.6 km*	La dichiarazione dell'incidente aereo rimane in vigore fino a nuovo avviso. Anche il volo di eventuali droni è vietato in questa zona. Questo messaggio verrà aggiornato in *[Message_Duration]*, o prima se necessario. Per ulteriori informazioni, selezionare *[www.Official_Web_Site.gov*	incidente aereo	rischio aereo	Trasporto

OET-009	P	airport closure	aviation hazard	Transport			APA	airportClose	☒ Immediate	☒ Severe	☒ Observed	Severe airport closure observed in [location] in {Short_Area] [City] [County] [State}. [Recommended Action] immediately {Incident_Time} until [hh:mm] [am/pm].	Severe airport closure observed in [location] in {Short_Area] [City] [County] [State}. [Recommended Action] immediately {Incident_Time} until [hh:mm] [am/pm].	Severe airport closure observed in [location] in {Short_Area] [City] [County] [State}. [Recommended Action] immediately {Incident_Time} until [hh:mm] [am/pm].	Severe airport closure observed in [location] in {Short_Area] [City] [County] [State}. [Recommended Action] immediately {Date} {Incident_Time} until [hh:mm] [am/pm].	The {Official_Government_Agency} has a severe airport closure observed in {City} {County} {State}. At {Incident_Time} {Day}, [Describe the incident, hazard and its consequences]. This may impact people in {Area] [City] [County] [State}, including [Describe location by reference to obvious geographic features, such as roads and rivers, rather than with abstract descriptions such as a one-mile, 1.8 kyd or 1.6 km radius of some	For your personal safety, you should immediately avoid the airport {location}. [Recommended actions and extended instructions]. The airport closure advisory remains in effect until further notice. Also the flying of any drones is prohibited in this area. This message will be updated in {Message_Duration}, or sooner if needed. For more information, check {www.Official_Web_Site.gov}, or tune to local news media. Please do not call {9_1_1}, except for a serious emergency.	Grave chiusura dell'aeroporto osservata [location] nella {Short_Area] [City] [County] [State}. [Recommended Action] immediatamente {Incident_Time} fino a {hh:mm} {am/pm}.	Grave chiusura dell'aeroporto osservata [location] nella {Short_Area] [City] [County] [State}. [Recommended Action] immediatamente {Incident_Time} fino a {hh:mm} {am/pm}.	Grave chiusura dell'aeroporto osservata [location] nella {Short_Area] [City] [County] [State}. [Recommended Action] immediatamente {Date} {Incident_Time} fino a {hh:mm} {am/pm}.	Il {Official_Government_Agency} ha una grave chiusura aeroportuale osservata in {City} {County} {State}. A {Incident_Time} {Day}, [Describe the incident, hazard and its consequences]. Questo può avere un impatto sulle persone in {Area] [City] [County] [State}, compreso [Describe location by reference to obvious geographic features, such as roads and rivers, rather than with abstract descriptions such as a one-mile, 1.8 kyd or 1.6 km	Per la tua sicurezza personale, dovresti immediatamente evitare la posizione dell'aeroporto. Anche il volo di eventuali droni è vietato in questa zona. {location}. [Recommended actions and extended instructions]. L'avviso di chiusura dell'aeroporto rimane in vigore fino a nuovo avviso. Anche il volo di eventuali droni è vietato in questa zona. Questo messaggio verrà aggiornato in {Message_Duration}, o prima se necessario. Per ulteriori informazioni,	chiusura aeroporto	rischio aereo	Trasporto
OET-010	S	airspace closure	aviation hazard	Transport			ASA	airspaceClos	☒ Immediate	☒ Severe	☒ Observed	Severe airspace closure of [location] observed in {Short_Area] [City] [County] [State}. [Recommended Action] immediately {Incident_Time} until [hh:mm] [am/pm].	Severe airspace closure of [location] observed in {Short_Area] [City] [County] [State}. [Recommended Action] immediately {Incident_Time} until [hh:mm] [am/pm].	Severe airspace closure of [location] observed in {Short_Area] [City] [County] [State}. [Recommended Action] immediately {Incident_Time} until [hh:mm] [am/pm].	Severe airspace closure of [location] observed in {Short_Area] [City] [County] [State}. [Recommended Action] immediately {Date} {Incident_Time} until [hh:mm] [am/pm].	The {Official_Government_Agency} has a severe airspace closure in {City} {County} {State}. At {Incident_Time} {Day}, [Describe the incident, hazard and its consequences]. This may impact people in {Area] [City] [County] [State}, including [Describe location by reference to obvious geographic features, such as roads and rivers, rather than with abstract descriptions such as a one-mile, 1.8 kyd or 1.6 km radius of some	For your personal safety, you should immediately avoid the airport location. Also the flying of any drones is prohibited in this area. [Recommended actions and extended instructions]. The airspace closure remains in effect until further notice. This message will be updated in {Message_Duration}, or sooner if needed. For more information, check {www.Official_Web_Site.gov}, or tune to local news media. Please do not call {9_1_1}, except for a serious	Grave chiusura dello spazio aereo [location] osservato in {Short_Area] [City] [County] [State}. [Recommended Action] immediatamente {Incident_Time} fino a {hh:mm} {am/pm}.	Grave chiusura dello spazio aereo [location] osservato in {Short_Area] [City] [County] [State}. [Recommended Action] immediatamente {Incident_Time} fino a {hh:mm} {am/pm}.	Grave chiusura dello spazio aereo [location] osservato in {Short_Area] [City] [County] [State}. [Recommended Action] immediatamente {Date} {Incident_Time} fino a {hh:mm} {am/pm}.	Il {Official_Government_Agency} ha una grave chiusura dello spazio aereo {City} {County} {State}. A {Incident_Time} {Day}, [Describe the incident, hazard and its consequences]. Questo può avere un impatto sulle persone in {Area] [City] [County] [State}, compreso [Describe location by reference to obvious geographic features, such as roads and rivers, rather than with abstract descriptions such as a one-	Per la tua sicurezza personale, dovresti immediatamente evitare la posizione dell'aeroporto. Anche il volo di eventuali droni è vietato in questa zona. [Recommended actions and extended instructions]. La chiusura dello spazio aereo rimane in vigore fino a nuovo avviso. Questo messaggio verrà aggiornato in {Message_Duration}, o prima se necessario. Per ulteriori informazioni, selezionare {www.Official_Web_Site.gov	chiusura dello spazio aereo	rischio aereo	Trasporto
OET-011	R	airspace restriction	aviation hazard	Transport		e.g. large balloon	ABW	balloW	☒ Immediate	☒ Severe	☒ Observed		Severe airspace restriction of [location] observed in {Short_Area] [City] [County] [State}. [Recommended Action] immediately {Incident_Time} until [hh:mm] [am/pm].	Severe airspace restriction of [location] observed in {Short_Area] [City] [County] [State}. [Recommended Action] immediately {Incident_Time} until [hh:mm] [am/pm].	Severe airspace restriction of [location] observed in {Short_Area] [City] [County] [State}. [Recommended Action] immediately {Date} {Incident_Time} until [hh:mm] [am/pm].	The {Official_Government_Agency} observed a severe airspace restriction likely in [City} {County} {State}. At {Incident_Time} {Day}, [Describe the incident, hazard and its consequences]. This may immediately impact people in {Area] [City] [County] [State}, including [Describe location by reference to obvious geographic features, such as roads and rivers, rather than with abstract descriptions such as a one-mile, 1.8 kyd or 1.6 km radius of some	For your personal safety, you should immediately avoid the airport {location}. Also the flying of any drones is prohibited in this area. [Recommended actions and extended instructions]. The airspace restriction warning remains in effect until further notice. This message will be updated in {Message_Duration}, or sooner if needed. For more information, check {www.Official_Web_Site.gov}, or tune to local news media. Please do not call {9_1_1}, except for a serious		Grave restrizione dello spazio aereo [location] osservato in {Short_Area] [City] [County] [State}. [Recommended Action] immediatamente {Incident_Time} fino a {hh:mm} {am/pm}.	Grave restrizione dello spazio aereo [location] osservato in {Short_Area] [City] [County] [State}. [Recommended Action] immediatamente {Date} {Incident_Time} fino a {hh:mm} {am/pm}.	Il {Official_Government_Agency} osservato una grave restrizione dello spazio aereo probabile [City} {County} {State}. A {Incident_Time} {Day}, [Describe the incident, hazard and its consequences]. Ciò può avere un impatto immediato sulle persone {Area] [City] [County] [State}, compreso [Describe location by reference to obvious geographic features, such as roads and rivers, rather than with abstract	Per la tua sicurezza personale, dovresti immediatamente evitare l'aeroporto {location}. Anche il volo di eventuali droni è vietato in questa zona. [Recommended actions and extended instructions]. L'avviso di restrizione dello spazio aereo rimane in vigore fino a nuovo avviso. Questo messaggio verrà aggiornato in {Message_Duration}, o prima se necessario. Per ulteriori informazioni, selezionare {www.Official_Web_Site.gov	restrizione dello spazio aereo	rischio aereo	Trasporto
OET-012		ambulance	health issue	Health			HEA	ambulance	☒ Expected	☒ Severe	☒ Likely	Severe ambulance issue likely in [location] {Short_Area] [City] [County] [State}. [Recommended Action] expected {Incident_Time} until [endday] [hh:mm]	Severe ambulance issue likely in [location] {Short_Area] [City] [County] [State}. [Recommended Action] expected {Incident_Time} until [endDay] [hh:mm]	Severe ambulance issue likely in [location] {Short_Area] [City] [County] [State}. [Recommended Action] expected {Incident_Time} until [endDay] [hh:mm]	Severe ambulance issue likely in [location] {Short_Area] [City] [County] [State}. [Recommended Action] expected {Date} {Incident_Time} until	The {Official_Government_Agency} has a severe ambulance issue likely in [location] {Short_Area] [City] [County] [State}. [Recommended Action]	{www.Official_website.gov}	Grave problema alle ambulanze [location] {Short_Area] [City] [County] [State}. [Recommended Action] previsto {Incident_Time} fino a {hh:mm} {am/pm}.	Grave problema alle ambulanze [location] {Short_Area] [City] [County] [State}. [Recommended Action] previsto {Incident_Time} fino a {hh:mm} {am/pm}.	Grave problema alle ambulanze [location] {Short_Area] [City] [County] [State}. [Recommended Action] previsto {Date} {Incident_Time} fino a	Il {Official_Government_Agency} ha un grave problema di ambulanza probabile in [location] {Short_Area] [City] [County] [State}. [Recommended Action]	{www.Official_website.gov}	ambulanza	problema di salute	Salute
OET-013		animal disease	health issue	Health		see agricultural emergency	ADE	animalDiseas	☒ Expected	☒ Moderate	☒ Observed	{Incident_Time} Moderate animal disease observed in {Short_Area] [City] [County] [State}. [Recommended Action] expected until [hh:mm] [am/pm].	{Incident_Time} Moderate animal disease observed in {Short_Area] [City] [County] [State}. [Recommended Action] expected until [hh:mm] [am/pm].	{Incident_Time} Moderate animal disease observed in {Short_Area] [City] [County] [State}. [Recommended Action] expected until [hh:mm] [am/pm]}.	{Date} {Incident_Time} Moderate animal disease observed in {Short_Area] [City] [County] [State}. [Recommended Action] expected until [hh:mm] [am/pm].	The {Official_Government_Agency} has observed a moderate animal disease issue in {City] [County} {State}. Expected at {Incident_Time} {Day}, [Describe the incident, hazard and its consequences]. This may impact people in {Area] [City] [County] [State}, including [Describe location by reference to obvious geographic features, such as roads and rivers, rather than with	For the Agricultural Emergency or Animal Health, you should expect to [Recommended actions and extended instructions]. The animal disease emergency remains in effect until further notice. This message will be updated in {Message_Duration}, or sooner if needed. For more information, check {www.Official_Web_Site.gov}, or tune to local news media. Please do not call {9_1_1}, except for a serious emergency.	{Incident_Time} Malattia animale moderata osservata in governo {Short_Area] [City] [County] [State}. [Recommended Action] e previsto fino a quando {hh:mm} {am/pm}.	{Incident_Time} Malattia animale moderata osservata in governo {Short_Area] [City] [County] [State}. [Recommended Action] e previsto fino a quando {hh:mm} {am/pm}.	{Date} {Incident_Time} Malattia animale moderata osservata in governo {Short_Area] [City] [County] [State}. [Recommended Action] e previsto fino a quando {hh:mm} {am/pm}.	Il {Official_Government_Agency} ha osservato un problema moderato di malattie animali {City] [County] {State}. Previsto a {Incident_Time} {Day}, [Describe the incident, hazard and its consequences]. Questo può avere un impatto sulle persone in {Area] [City] [County] [State}, compreso [Describe location by reference to obvious geographic features, such as roads and rivers, rather	Per l'emergenza agricola o la salute degli animali, dovresti aspettarti di [Recommended actions and extended instructions]. L'emergenza malattia animale rimane in vigore fino a nuovo avviso. Questo messaggio verrà aggiornato in {Message_Duration}, o prima se necessario. Per ulteriori informazioni, selezionare {www.Official_Web_Site.gov} o sintonizzarsi sui media locali. Non chiamare	malattie degli animali	problema di salute	Salute
OET-014		animal feed	health issue	Health			AFS	animalFeed	☒ Expected	☒ Moderate	☒ Observed	{Incident_Time} Moderate animal feed emergency observed in {Short_Area] [City] [County] [State}. [Recommended Action] expected until [endDate] [hh:mm] [am/pm].	{Incident_Time} Moderate animal feed emergency observed in {Short_Area] [City] [County] [State}. [Recommended Action] expected until [endDate] [hh:mm] [am/pm].	{Incident_Time} Moderate animal feed emergency observed in {Short_Area] [City] [County] [State}. [Recommended Action] expected until [endDate] [hh:mm] [am/pm].	{Date} {Incident_Time} Moderate animal feed emergency observed in {Short_Area] [City] [County] [State}. [Recommended Action] expected until [endDate] [hh:mm] [am/pm].	{Incident_Time} The {Official_Government_Agency} has a moderate animal feed emergency observed in {Short_Area] [City] [County] [State}. [Recommended Action] expected until [endDate] [hh:mm] [am/pm].	For the Animal feed Emergency , you should expect to [Recommended actions and extended instructions]. The Animal feed Emergency remains in effect until further notice. This message will be updated in {Message_Duration}, or sooner if needed. For more information, check {www.Official_Web_Site.gov}, or tune to local news media. Please do not call {9_1_1}, except for a serious	{Incident_Time} Moderata emergenza di alimentazione animale osservata {Short_Area] [City] [County] [State}. [Recommended Action] previsto fino a quando {hh:mm} {am/pm}{day}.	{Incident_Time} Moderata emergenza di alimentazione animale osservata {Short_Area] [City] [County] [State}. [Recommended Action] previsto fino a quando {hh:mm} {am/pm}{day}.	{Date} {Incident_Time} Moderata emergenza di alimentazione animale osservata {Short_Area] [City] [County] [State}. [Recommended Action] previsto fino a quando {hh:mm} {am/pm}{day}.	{Incident_Time} Il {Official_Government_Agency} ha un'emergenza moderata di alimentazione animale osservata in {Short_Area] [City] [County] [State}. [Recommended Action] previsto fino a quando {hh:mm} {am/pm}{day}.	Per l'emergenza mangimi animali, dovresti aspettarti di [Recommended actions and extended instructions]. L'emergenza mangimi rimane in vigore fino a nuovo avviso. Questo messaggio verrà aggiornato in {Message_Duration}, o prima se necessario. Per ulteriori informazioni, selezionare {www.Official_Web_Site.gov} o sintonizzarsi sui media locali. Non chiamare	Cibo per animali	problema di salute	Salute
OET-015		animal health issue	health issue	Health			AGS	animalHealth	☒ Expected	☒ Severe	☒ Observed	{Incident_Time} Severe animal health issue observed in {Short_Area] [City] [County] [State}. [Recommended Action] expected until [hh:mm] [am/pm] [day].	{Incident_Time} Severe animal health issue observed in {Short_Area] [City] [County] [State}. [Recommended Action] expected until [hh:mm] [am/pm] [day].	{Incident_Time} Severe animal health issue observed in {Short_Area] [City] [County] [State}. [Recommended Action] expected until [hh:mm] [am/pm] [day].	{Date} {Incident_Time} Severe animal health issue observed in {Short_Area] [City] [County] [State}. [Recommended Action] expected until [hh:mm] [am/pm] [day].	{Official_Government_Agency} has a severe animal health issue observed in {Area}{City} [County] [State}. Expected at {Incident_Time} {Day}, [Describe the incident, hazard and its consequences]. This may impact people in {Area] [City] [County] [State}, including [Describe location by reference to obvious geographic features, such as roads and rivers, rather than with abstract descriptions such as a one-mile, 1.8 kyd or 1.6 km radius of some intersection. The preferred method of describing the area should use compass directions and neighborhood and landmark names where appropriate.]. People in other areas in	For the animal health issue, you should expect to [Recommended actions and extended instructions]. The animal health issue remains in effect until further notice. This message will be updated in {Message_Duration}, or sooner if needed. For more information, check {www.Official_Web_Site.gov}, or tune to local news media. Please do not call {9_1_1}, except for a serious emergency.	{Incident_Time} Grave problema di salute degli animali osservato {Short_Area] [City] [County] [State}. [Recommended Action] previsto fino a quando {hh:mm} {am/pm}{day}.	{Incident_Time} Grave problema di salute degli animali osservato {Short_Area] [City] [County] [State}. [Recommended Action] previsto fino a quando {hh:mm} {am/pm}{day}.	{Date} {Incident_Time} Grave problema di salute degli animali osservato {Short_Area] [City] [County] [State}. [Recommended Action] previsto fino a quando {hh:mm} {am/pm}{day}.	{Official_Government_Agency} ha un grave problema di salute animale osservato in {Area}{City} [County] [State}. Previsto a {Incident_Time} {Day}, [Describe the incident, hazard and its consequences]. Questo può avere un impatto sulle persone in {Area] [City] [County] [State}, compreso [Describe location by reference to obvious geographic features, such as roads and rivers, rather than with abstract descriptions such as a one-mile, 1.8 kyd or 1.6 km radius of some intersection. The preferred method of describing the area should use compass directions and neighborhood and landmark names where appropriate.]. Persone in altre aree in	Per il problema della salute degli animali, dovresti aspettarti di [Recommended actions and extended instructions]. La questione della salute degli animali rimane in vigore fino a nuovo avviso. Questo messaggio verrà aggiornato in {Message_Duration}, o prima se necessario. Per ulteriori informazioni, selezionare {www.Official_Web_Site.gov} o sintonizzarsi sui media locali. Non chiamare {9_1_1}, ad eccezione di un'emergenza grave.	problema di salute degli animali	problema di salute	Salute
OET-016	W	arctic outflow	temperature hazard	Meteorological	E		TEA	arcticOut	☒ Expected	☒ Severe	☒ Observed	{Incident_Time} Severe arctic outflow cold observed in {Short_Area] [City] [County] [State}. [Recommended Action] expected until [hh:mm] [am/pm] [Day].	{Incident_Time} Severe arctic outflow cold observed in {Short_Area] [City] [County] [State}. [Recommended Action] expected until [hh:mm] [am/pm] [Day].		{Date} {Incident_Time} Severe arctic outflow cold observed in {Short_Area] [City] [County] [State}. [Recommended Action] expected until [hh:mm] [am/pm] [Day].	{Official_Government_Agency} has a severe arctic outflow cold observed in {Area} {City} [County] {State}. Expected at {Incident_Time} {Day}, [Describe the incident, hazard and its consequences]. This impacts people in {Area] [City] [County] [State}, including [Describe location by reference to obvious geographic features, such as roads and rivers, rather than with abstract descriptions such as a one-mile, 1.8 kyd or 1.6 km radius of some intersection. The preferred method of describing the area should use compass directions and neighborhood and landmark names where	This cold temperature can have a greater impact with higher velocity winds. These may occur in streets in the wind direction adjacent to tall buildings. Please dress adequately for these temperatures. {www.Official_website.gov}	{Incident_Time} Grave deflusso artico freddo osservato in {Short_Area] [City] [County] [State}. [Recommended Action] previsto fino a quando {hh:mm} {am/pm} {Day}.	{Incident_Time} Grave deflusso artico freddo osservato in {Short_Area] [City] [County] [State}. [Recommended Action] previsto fino a quando {hh:mm} {am/pm} {Day}.	{Date} {Incident_Time} Grave deflusso artico freddo osservato in {Short_Area] [City] [County] [State}. [Recommended Action] previsto fino a quando {hh:mm} {am/pm} {Day}.	{Official_Government_Agency} ha un grave deflusso artico freddo osservato in {Area} {City} [County] {State}. Previsto a {Incident_Time} {Day}, [Describe the incident, hazard and its consequences]. Questo ha un impatto sulle persone in {Area] [City] [County] [State}, compreso [Describe location by reference to obvious geographic features, such as roads and rivers, rather than with abstract descriptions such as a one-mile, 1.8 kyd or 1.6 km radius of some intersection. The preferred method of describing the area should use compass directions and neighborhood and landmark names where	Questa temperatura fredda può avere un impatto maggiore con venti a velocità più elevata. Questi possono verificarsi nelle strade nella direzione del vento adiacente a edifici alti. Si prega di vestirsi adeguatamente per queste temperature. {www.Official_website.gov}	deflusso artico	rischio di temperatura	meteorologico

OET-017		ashfall	air hazard; marine, aviation	Geological; Health; Meteorological; Safety; Transport	F	e.g. volcanic ash	VAW	volcanicAsh	☒ Expected	☒ Severe	☒ Likely	{Incident_Time} Severe ashfall likely in {Short_Area] [City] [County] [State}. [Recommended Action] immediately until [hh:mm] [am/pm] [Day].	{Incident_Time} Severe ashfall likely in {Short_Area] [City] [County] [State}. [Recommended Action] immediately until [hh:mm] [am/pm] [Day].	{Incident_Time} Severe ashfall likely in {Short_Area] [City] [County] [State}. [Recommended Action] immediately until [hh:mm] [am/pm] [Day].	{Date} {Incident_Time} Severe ashfall likely in {Short_Area] [City] [County] [State}. [Recommended Action] immediately until [hh:mm] [am/pm] [Day].	{Official_Government_Agency} has a severe ashfall is likely in {Area} {City} [County] {State}. Immediately at {Incident_Time} {Day}, [Describe the incident, hazard and its consequences]. This impacts people in {Area] including [Describe location by reference to obvious geographic features, such as roads and rivers, rather than with abstract descriptions such as a one-mile, 1.8 kyd or 1.6 km radius of some intersection. The preferred method of describing the area should use compass directions and neighborhood and landmark names where appropriate.] People in other areas in {Area] [City] [County} are	For your personal safety, you should immediately use masks when outdoors. Vehicle air filters and HVAC condensers' may become clogged. Evaporators may become contaminated. Driving needs more caution. [Recommended actions and extended instructions]. The Air Quality Index (AQI) table (to the right) provides further information. The alert remains in effect until further notice. This message will be updated in {Message_Duration}, or sooner if needed. For more information, check {www.Official_Web_Site.gov}, or tune to local news media. Please do not call {9_1_1}, except for a serious emergency.	{Incident_Time} Grave caduta di cenere probabilmente in {Short_Area] [City] [County] [State}. [Recommended Action] immediatamente fino a quando {hh:mm} {am/pm} {Day}.	{Incident_Time} Grave caduta di cenere probabilmente in {Short_Area] [City] [County] [State}. [Recommended Action] immediatamente fino a quando {hh:mm} {am/pm} {Day}.	{Date} {Incident_Time} Grave caduta di cenere probabilmente in {Short_Area] [City] [County] [State}. [Recommended Action] immediatamente fino a quando {hh:mm} {am/pm} {Day}.	{Official_Government_Agency} ha una grave caduta di cenere è probabile in {Area} {City} [County] {State}. Immediatamente a {Incident_Time} {Day}, [Describe the incident, hazard and its consequences]. Questo ha un impatto sulle persone in {Area] [City] [County] [State} tae atu ki [Describe location by reference to obvious geographic features, such as roads and rivers, rather than with abstract descriptions such as a one-mile, 1.8 kyd or 1.6 km radius of some intersection. The preferred method of describing the area should use compass directions and neighborhood and landmark names where appropriate.] Persone in altre aree in	personale, dovresti usare immediatamente le maschere quando sei all'aperto. I filtri dell'aria del veicolo e i condensatori HVAC potrebbero ostruirsi. Gli evaporatori possono contaminarsi. La guida ha bisogno di più cautela. [Recommended actions and extended instructions]. La tabella AQI (Air Quality Index) (a sinistra) fornisce ulteriori informazioni. L'allerta rimane in vigore fino a nuovo avviso. Questo messaggio verrà aggiornato in {Message_Duration}, o prima se necessario. Per ulteriori informazioni, selezionare {www.Official_Web_Site.gov} o sintonizzarsi sui media locali. Non chiamare	caduta di cenere	pericolo per l'aria; marina, aeronautica	geologico; Salute; meteorologico; Sicurezza; Trasporto
OET-018	A	avalanche; A	.	Geological			AVA	avalanche	☒ Expected	☒ Extreme	☒ Likely	{Incident_Time} Severe avalanche hazard likely in {Short_Area] [City] [County] [State}. [Recommended Action] immediately until [hh:mm] [am/pm] [Day].	{Incident_Time} Severe avalanche hazard likely in {Short_Area] [City] [County] [State}. [Recommended Action] immediately until [hh:mm] [am/pm] [Day].	{Incident_Time} Severe avalanche hazard likely in {Short_Area] [City] [County] [State}. [Recommended Action] immediately until [hh:mm] [am/pm] [Day].	{Incident_Time} Severe avalanche hazard likely in {Short_Area] [City] [County] [State}. [Recommended Action] immediately until [hh:mm] [am/pm] [Day].	{Official_Government_Agency} has a severe avalanche hazard is likely in {Area} {City} [County] {State}. At {Date} {Incident_Time} {Day}, [Describe the incident, hazard and its consequences]. This may impact people in {Area] [City] [County] [State} including [Describe location by reference to obvious geographic features, such as roads and rivers, rather than with abstract descriptions such as a one-mile, 1.8 kyd or 1.6 km radius of some intersection. The preferred method of describing the area should use compass directions and neighborhood and landmark names where appropriate.] People in other areas in {Area] [City] [County} are	For your safety you should avoid the area until further notice. The avalanche emergency warning remains in effect until further notice. This message will be updated in {Message_Duration}, or sooner if needed. For more information, check {www.Official_Web_Site.gov}, or tune to local news media. Please do not call {9_1_1}, except for a serious emergency.	{Incident_Time} Grave pericolo valanghe probabile {Short_Area] [City] [County] [State}. [Recommended Action] immediatamente fino a quando {hh:mm} {am/pm} {Day}.	{Incident_Time} Grave pericolo valanghe probabile {Short_Area] [City] [County] [State}. [Recommended Action] immediatamente fino a quando {hh:mm} {am/pm} {Day}.	{Incident_Time} Grave pericolo valanghe probabile {Short_Area] [City] [County] [State}. [Recommended Action] immediatamente fino a quando {hh:mm} {am/pm} {Day}.	{Official_Government_Agency} ha un grave pericolo di valanghe è probabile in {Area} {City} [County] {State}. A {Date} {Incident_Time} {Day}, [Describe the incident, hazard and its consequences]. Questo può avere un impatto sulle persone in {Area] [City] [County] [State} compreso [Describe location by reference to obvious geographic features, such as roads and rivers, rather than with abstract descriptions such as a one-mile, 1.8 kyd or 1.6 km radius of some intersection. The preferred method of describing the area should use compass directions and neighborhood and landmark names where appropriate.]	Per la tua sicurezza dovresti evitare l'area fino a nuovo avviso. L'allerta di emergenza valanghe rimane in vigore fino a nuovo avviso. Questo messaggio verrà aggiornato in {Message_Duration}, o prima se necessario. Per ulteriori informazioni, selezionare {www.Official_Web_Site.gov} o sintonizzarsi sui media locali. Non chiamare {9_1_1}, ad eccezione di un'emergenza grave.	valanga		geologico
OET-018	W	avalanche; W	.	Geological			AVW	avalanche	☒ Immediate	☒ Extreme	☒ Observed	{Incident_Time} Severe avalanche hazard observed in {Short_Area] [City] [County] [State}. [Recommended Action] immediately until [hh:mm] [am/pm] [endDay].	{Incident_Time} Severe avalanche hazard observed in {Short_Area] [City] [County] [State}. [Recommended Action] immediately until [hh:mm] [am/pm] [endDay].	{Incident_Time} Severe avalanche hazard observed in {Short_Area] [City] [County] [State}. [Recommended Action] immediately until [hh:mm] [am/pm] [endDay].	{Incident_Time} Severe avalanche hazard observed in {Short_Area] [City] [County] [State}. [Recommended Action] immediately until [hh:mm] [am/pm] [endDay].	{Official_Government_Agency} has a severe avalanche hazard is observed in {Area} {City} [County] {State}. At {Date} {Incident_Time} {Day}, [Describe the incident, hazard and its consequences]. This may impact people in {Area] [City] [County] [State} including [Describe location by reference to obvious geographic features, such as roads and rivers, rather than with abstract descriptions such as a one-mile, 1.8 kyd or 1.6 km radius of some intersection. The preferred method of describing the area should use compass directions and neighborhood and landmark names where appropriate.] People in other areas in {Area] [City] [County} are	For your safety you should avoid the area until further notice. The avalanche emergency warning remains in effect until further notice. This message will be updated in {Message_Duration}, or sooner if needed. For more information, check {www.Official_Web_Site.gov}, or tune to local news media. Please do not call {9_1_1}, except for a serious emergency.	{Incident_Time} Grave pericolo valanghe osservato {Short_Area] [City] [County] [State}. [Recommended Action] immediatamente fino a quando {hh:mm} {am/pm} {Day}.	{Incident_Time} Grave pericolo valanghe osservato {Short_Area] [City] [County] [State}. [Recommended Action] immediatamente fino a quando {hh:mm} {am/pm} {Day}.	{Incident_Time} Grave pericolo valanghe osservato {Short_Area] [City] [County] [State}. [Recommended Action] immediatamente fino a quando {hh:mm} {am/pm} {Day}.	{Official_Government_Agency} ha un grave pericolo di valanga si osserva in {Area} {City} [County] {State}. A {Date} {Incident_Time} {Day}, [Describe the incident, hazard and its consequences]. Questo ha un impatto sulle persone in {Area] [City] [County] [State} compreso [Describe location by reference to obvious geographic features, such as roads and rivers, rather than with abstract descriptions such as a one-mile, 1.8 kyd or 1.6 km radius of some intersection. The preferred method of describing the area should use compass directions and neighborhood and landmark names where appropriate.] Persone in altre aree in {Area] [City] [County} non	Per la tua sicurezza dovresti evitare l'area fino a nuovo avviso. L'allerta di emergenza valanghe rimane in vigore fino a nuovo avviso. Questo messaggio verrà aggiornato in {Message_Duration}, o prima se necessario. Per ulteriori informazioni, selezionare {www.Official_Web_Site.gov} o sintonizzarsi sui media locali. Non chiamare {9_1_1}, ad eccezione di un'emergenza grave.	valanga		geologico
OET-019	NOTAM	aviation hazard	aviation hazard	Transport	F	(US FAA)	ABA	notam	☒ Immediate	☒ Extreme	☒ Observed		Immediately {Date} {Incident_Time} an extreme Notice to Airmen (NOTAM) is observed by the {Official_Government_Agency}. [This contains the	Immediately {Date} {Incident_Time} an extreme Notice to Airmen (NOTAM) is observed by the {Official_Government_Agency}. [This contains the	Immediately {Date} {Incident_Time} an extreme Notice to Airmen (NOTAM) is observed by the {Official_Government_Agency}. [This contains the	[If appropriate, insert the content here including {www.Official_website.gov}]			Subito {Date} {Incident_Time} un avviso estremo agli aviatori (NOTAM) è osservato dal {Official_Government_Agency}. [This contains the	Subito {Date} {Incident_Time} un avviso estremo agli aviatori (NOTAM) è osservato dal {Official_Government_Agency}. [This contains the	Subito {Date} {Incident_Time} un avviso estremo agli aviatori (NOTAM) è osservato dal {Official_Government_Agency}. [This contains the	[If appropriate, insert the content here including {www.Official_website.gov}]	rischio aereo	rischio aereo	Trasporto
OET-020	S	aviation security	aviation hazard	Transport			AVS	*aviationSec*	☒ Immediate	☒ Extreme	☒ Likely	Immediately {Incident_Time} an extreme aviation security issue is likely by the {Official_Government_Agency}. [This contains the	Immediately {Incident_Time} an extreme aviation security issue is likely by the {Official_Government_Agency}. [This contains the	Immediately {Date} {Incident_Time} an extreme aviation security issue is likely by the {Official_Government_Agency}. [This contains the	Immediately {Incident_Time} an extreme aviation security issue is likely by the {Official_Government_Agency}. [This contains the	[If appropriate, insert the content here including {www.Official_website.gov}]		Subito {Incident_Time} un problema estremo di sicurezza aerea è probabile dal {Official_Government_Agency}. [This contains the	Subito {Incident_Time} un problema estremo di sicurezza aerea è probabile dal {Official_Government_Agency}. [This contains the	Subito {Incident_Time} un problema estremo di sicurezza aerea è probabile dal {Official_Government_Agency}. [This contains the	Subito {Date} {Incident_Time} un problema estremo di sicurezza aerea è probabile dal {Official_Government_Agen	[If appropriate, insert the content here including {www.Official_website.gov}]	sicurezza aerea	rischio aereo	Trasporto
OET-021		beach hazard	marine	Transport	F	(e.g. sharks)	BEW	beaHaz	☒ Expected	☒ Severe	☒ Observed	A severe beach hazard observed in {Short_Area] [City] [County] [State}. [Recommended Action] expected {Incident_Time} until [hh:mm] [am/pm].	A severe beach hazard is observed in {Short_Area] [City] [County] [State}. [Recommended Action] expected {Incident_Time} until [hh:mm] [am/pm].	A severe beach hazard is observed in {Short_Area] [City] [County] [State}. [Recommended Action] expected {Incident_Time} until [hh:mm] [am/pm].	A severe beach hazard is observed in {Short_Area] [City] [County] [State}. [Recommended Action] expected {Date} {Incident_Time} until [hh:mm] [am/pm].	{Official_Government_Agency} has a severe beach hazard observed in {Area} {City} [County] {State}. At {Incident_Time} {Day}, [Describe the incident, hazard and its consequences]. This may impact people in {Area] [City] [County] [State} including [Describe location by reference to obvious geographic features, such as roads and rivers, rather than with abstract descriptions such as a one-mile, 1.8 kyd or 1.6 km radius of some intersection. The preferred method of describing the area should use compass directions and neighborhood and landmark names where appropriate.] People in other areas in {Area] [City] [County} are	For your safety you should avoid going into the water. For more information, check {www.Official_Web_Site.gov}, or tune to local news media. Please do not call {9_1_1}, except for a serious emergency.	Si osserva un grave pericolo per la spiaggia {Short_Area] [City] [County] [State}. [Recommended Action] previsto {Incident_Time} fino a {hh:mm} {am/pm}.	Si osserva un grave pericolo per la spiaggia {Short_Area] [City] [County] [State}. [Recommended Action] previsto {Incident_Time} fino a {hh:mm} {am/pm}.	Si osserva un grave pericolo per la spiaggia {Short_Area] [City] [County] [State}. [Recommended Action] previsto {Date} {Incident_Time} fino a {hh:mm} {am/pm}.	{Official_Government_Agency} ha un grave pericolo per la spiaggia osservato in {Area} {City} [County] {State}. A {Incident_Time} {Day}, [Describe the incident, hazard and its consequences]. Questo può avere un impatto sulle persone in More about questo {Area] [City] [County] [State} compreso [Describe location by reference to obvious geographic features, such as roads and rivers, rather than with abstract descriptions such as a one-mile, 1.8 kyd or 1.6 km radius of some intersection. The preferred method of describing the area should use compass directions and neighborhood and landmark names where appropriate.]	Per la tua sicurezza dovresti evitare di entrare in acqua. Per ulteriori informazioni, selezionare {www.Official_Web_Site.gov} o sintonizzarsi sui media locali. Non chiamare {9_1_1}, ad eccezione di un'emergenza grave.	pericolo spiaggia	marino	Trasporto
OET-022		biological	biological hazard	CBRNE			BHW	biological	☒ Expected	☒ Severe	☒ Likely	A severe biological hazard likely in {Short_Area] [City] [County] [State}. [Description & Recommended Action] expected {Incident_Time} until [hh:mm] [am/pm].	A severe biological hazard is likely in {Short_Area] [City] [County] [State}. [Description & Recommended Action] expected {Incident_Time} until [hh:mm] [am/pm].	A severe biological hazard is likely in {Short_Area] [City] [County] [State}. [Description & Recommended Action] expected {Incident_Time} until [hh:mm] [am/pm].	A severe biological hazard is likely in {Short_Area] [City] [County] [State}. [Description & Recommended Action] expected {Date} {Incident_Time} until [hh:mm] [am/pm].	{Official_Government_Agency} has a severe likely biological hazard is expected in {Area} {City} {State}. At {Incident_Time} {Day}, [Describe the incident, hazard and its consequences]. This impacts people in {Area] [City] [County] [State} including [Describe location by reference to obvious geographic features, such as roads and rivers, rather than with abstract descriptions such as a one-mile, 1.8 kyd or 1.6 km radius of some intersection. The preferred method of describing the area should use compass directions and neighborhood and landmark names where appropriate.] People in other areas in {Area] [City] [County} are	For your safety, you should avoid the area and/or take appropriate protective measures {describe_measures}. For more information, check {www.Official_Web_Site.gov}, or tune to local news media. Please do not call {9_1_1}, except for a serious emergency.	È probabile un grave pericolo biologico {Short_Area] [City] [County] [State}. [Description & Recommended Action] previsto {Incident_Time} fino a {hh:mm} {am/pm}.	È probabile un grave pericolo biologico {Short_Area] [City] [County] [State}. [Description & Recommended Action] previsto {Incident_Time} fino a {hh:mm} {am/pm}.	È probabile un grave pericolo biologico {Short_Area] [City] [County] [State}. [Description & Recommended Action] previsto {Date} {Incident_Time} fino a {hh:mm} {am/pm}.	{Official_Government_Agency} ha un grave rischio biologico probabile è previsto in {Area} {City} {State}. A {Incident_Time} {Day}, [Describe the incident, hazard and its consequences]. Questo ha un impatto sulle persone in {Area] [City] [County] [State} compreso [Describe location by reference to obvious geographic features, such as roads and rivers, rather than with abstract descriptions such as a one-mile, 1.8 kyd or 1.6 km radius of some intersection. The preferred method of describing the area should use compass directions and neighborhood and landmark names where appropriate.] Persone in altre aree in {Area] [City] [County} non	Per la vostra sicurezza, dovrete evitare l'area e/o adottare le misure di protezione appropriate {describe_measures}. Per ulteriori informazioni, selezionare {www.Official_Web_Site.gov} o sintonizzarsi sui media locali. Non chiamare {9_1_1}, ad eccezione di un'emergenza grave.	biologico	rischio biologico	CBRNE

OET-023	blizzard	winter weather	Meteorological	E		BZW	blizzard	☒ Expected	☒ Severe	☒ Likely	A severe blizzard likely in *[Short_Area] [City] [County] [State]. [Description & Recommended Action]* expected *[Incident_Time]* until *[hh:mm] [am/pm].*	A severe blizzard is likely in *[Short_Area] [City] [County] [State]. [Description & Recommended Action]* expected. *[Incident_Time]* until *[hh:mm] [am/pm].*		A severe blizzard is likely in *[Short_Area] [City] [County] [State]. [Description & Recommended Action]* expected. *[Date] [Incident_Time]* until. *[hh:mm] [am/pm].*	"The *[Official_Government_Agency]* has a severe likely blizzard in *[Area] [City] [County] [State].* Expected at *[Incident_Time] [Day]. [Describe the incident, hazard and its consequences]* This impacts people in *[Area] [City] [County] [State]* including *[Describe location by reference to obvious geographic features, such as roads and rivers, rather than with abstract descriptions such as a one-mile, 1.8 kyd or 1.6 km radius of some intersection. The preferred method of describing the area should use compass directions and neighborhood and landmark names where ….*	For your safety your should dress suitably for a blizzard. Driving is best avoided if possible. Snow Emergency parking restrictions are in effect. Icy and slippery conditions may occur, which is a driving hazard, and may even be a walking hazard. Motorcycle riding is dangerous. *[www.Official_Web_Site.gov].*	È probabile una forte bufera di neve *[Short_Area] [City] [County] [State]. [Description & Recommended Action]* previsto. *[Incident_Time]* fino a *[hh:mm] [am/pm].*	È probabile una forte bufera di neve *[Short_Area] [City] [County] [State]. [Description & Recommended Action]* previsto. *[Incident_Time]* fino a *[hh:mm] [am/pm].*	È probabile una forte bufera di neve *[Short_Area] [City] [County] [State]. [Description & Recommended Action]* previsto *[Date] [Incident_Time]* fino a *[hh:mm] [am/pm].*	"The *[Official_Government_Agency]* ha una grave bufera di neve probabile in *[Area] [City] [County] [State].* Previsto a *[Incident_Time] [Day]. [Describe the incident, hazard and its consequences]* Questo ha un impatto sulle persone in *[Area] [City] [County] [State]* compreso *[Describe location by reference to obvious geographic features, such as roads and rivers, rather than with abstract descriptions such as a one-mile, 1.8 kyd or 1.6 km radius of some intersection. The preferred method of describing the area should use compass directions and neighborhood and landmark names where …*	Per la tua sicurezza dovresti vestirti in modo adeguato per una bufera di neve. La guida è meglio evitare se possibile. Le restrizioni di parcheggio di emergenza neve sono in vigore. Possono verificarsi condizioni ghiacciate e scivolose, che è un pericolo di guida e può anche essere un pericolo per la deambione. Guidare in moto è pericoloso. *[www.Official_Web_Site.gov].*	bufera di neve	clima invernale	meteorologico
OET-024	blood supply	health issue	Health			HEB	bloodSupply	☒ Expected	☒ Severe	☒ Likely	A severe blood supply shortage is likely in *[Short_Area] [City] [County] [State] [Description & Recommended Action]* expected *[Incident_Time]* until *[hh:mm] [am/pm].*	A severe blood supply shortage is likely in *[Short_Area] [City] [County] [State] [Description & Recommended Action]* expected *[Incident_Time]* until *[hh:mm] [am/pm].*	A severe blood supply shortage is likely in *[Short_Area] [City] [County] [State] [Description & Recommended Action]* expected *[Incident_Time]* until *[hh:mm] [am/pm].*	A severe blood supply shortage is likely in *[Short_Area] [City] [County] [State]. [Description & Recommended Action]* expected *[Date] [Incident_Time]* until. *[hh:mm] [am/pm].*	"The *[Official_Government_Agency]* has a severe blood supply shortage likely in *[City] [County] [State].* Expected at *[Incident_Time] [Day]. [Describe the incident, hazard and its consequences]* This may impact people in *[Area] [City] [County] [State]* including *[Describe location by reference to obvious geographic features, such as roads and rivers, rather than with abstract descriptions such as a one-mile, 1.8 kyd or 1.6 km radius of some intersection. The preferred method of describing the area should use compass directions and neighborhood and landmark names where appropriate].*	Blood and plasma (apheresis) donors are welcome to check the blood donation offices to schedule an appointment. *[www.Official_Web_Site.gov].*	È probabile una grave carenza di. *[Short_Area] [City] [County] [State]. [Description & Recommended Action]* previsto. *[Incident_Time]* fino a *[hh:mm] [am/pm].*	È probabile una grave carenza di. *[Short_Area] [City] [County] [State]. [Description & Recommended Action]* previsto. *[Incident_Time]* fino a *[hh:mm] [am/pm].*	È probabile una grave carenza di. *[Short_Area] [City] [County] [State]. [Description & Recommended Action]* previsto *[Date] [Incident_Time]* fino a *[hh:mm] [am/pm].*	"The *[Official_Government_Agency]* ha una grave carenza di. *[City] [County] [State].* Previsto a *[Incident_Time] [Day]. [Describe the incident, hazard and its consequences]* Questo può avere un impatto sulla persone in *[Area] [City] [County] [State]* compreso *[Describe location by reference to obvious geographic features, such as roads and rivers, rather than with abstract descriptions such as a one-mile, 1.8 kyd or 1.6 km radius of some intersection. The preferred method of describing the area should use compass directions and neighborhood and landmark names where …*	I donatori di sangue e plasma (aferesi) sono invitati a controllare gli uffici di donazione del sangue per fissare un appuntamento. *[www.Official_Web_Site.gov].*	Riserva di sangue	problema di salute	Salute
OET-025	blowing dust	air hazard	Meteorological			SAA	dustBlow	☒ Expected	☒ Severe	☒ Likely	Severe blowing dust is likely in *[Short_Area] [City] [County] [State]. [Description & Recommended Action]* expected *[Incident_Time]* until. *[hh:mm] [am/pm].*	Severe blowing dust is likely in *[Short_Area] [City] [County] [State]. [Description & Recommended Action]* expected *[Incident_Time]* until. *[hh:mm] [am/pm].*	Severe blowing dust is likely in *[Short_Area] [City] [County] [State] [Description & Recommended Action]* expected. *[Incident_Time]* until. *[hh:mm] [am/pm].*	Severe blowing dust is likely in *[Short_Area] [City] [County] [State]. [Description & Recommended Action]* expected. *[Date] [Incident_Time]* until *[hh:mm] [am/pm].*	"The *[Official_Government_Agency]* has a severe blowing dust likely in *[Area] [City] [County] [State].* At *[Incident_Time] [Day]. [Describe the incident, hazard and its consequences]* This impacts people in *[Area] [City] [County] [State]* including *[Describe location by reference to obvious geographic features, such as roads and rivers, rather than with abstract descriptions such as a one-mile, 1.8 kyd or 1.6 km radius of some intersection. The preferred method of describing the area should use compass directions and neighborhood and landmark names where …*	The use of masks may be preferable. HVAC evaporators may become contaminated and condensers become clogged. *[www.Official_Web_Site.gov].*	È probabile che la polvere che soffia grave *[Short_Area] [City] [County] [State]. [Description & Recommended Action]* previsto. *[Incident_Time]* fino a *[hh:mm] [am/pm].*	È probabile che la polvere che soffia grave *[Short_Area] [City] [County] [State]. [Description & Recommended Action]* previsto. *[Incident_Time]* fino a *[hh:mm] [am/pm].*	È probabile che la polvere che soffia grave *[Short_Area] [City] [County] [State]. [Description & Recommended Action]* previsto *[Date] [Incident_Time]* fino a *[hh:mm] [am/pm].*	"The *[Official_Government_Agency]* ha una grave polvere soffiando probabile in *[Area] [City] [County] [State].* A *[Incident_Time] [Day]. [Describe the incident, hazard and its consequences]* Questo ha un impatto sulle persone in *[Area] [City] [County] [State]* compreso *[Describe location by reference to obvious geographic features, such as roads and rivers, rather than with abstract descriptions such as a one-mile, 1.8 kyd or 1.6 km radius of some intersection. The preferred method of describing the area should use compass directions and neighborhood and landmark names where …*	L'uso di maschere può essere preferibile. Gli evaporatori HVAC possono essere contaminati e i condensatori si intasano. *[www.Official_Web_Site.gov].*	soffiando polvere	pericolo aereo	meteorologico
OET-026	blowing snow	winter weather	Meteorological	E		BSW	blowingSnow	☒ Expected	☒ Severe	☒ Likely	Severe blowing snow hazard is likely in *[Short_Area] [City] [County] [State] [Recommended Action]* likely *[Incident_Time]* until *[hh:mm] [am/pm].*	Severe blowing snow hazard is likely in *[Short_Area] [City] [County] [State] [Description & Recommended Action]* likely *[Incident_Time]* until. *[hh:mm] [am/pm].*		Severe blowing snow hazard is likely in *[Short_Area] [City] [County] [State]. [Description & Recommended Action]* likely. *[Date] [Incident_Time]* until. *[hh:mm] [am/pm].*	"The *[Official_Government_Agency]* has a severe blowing snow likely in *[City] [County] [State].* Expected at *[Incident_Time] [Day]. [Describe the incident, hazard and its consequences]* This impacts people in *[Area] [City] [County] [State]* including *[Describe location by reference to obvious geographic features, such as roads and rivers, rather than with abstract descriptions such as a one-mile, 1.8 kyd or 1.6 km radius of some intersection. The preferred method of describing the area should use compass directions and neighborhood and landmark names where …*	For your safety your should dress suitably for a snowstorm. Driving is best avoided if possible. Snow Emergency parking restrictions are in effect. Icy and slippery conditions may occur, which is a driving hazard, and may even be a walking hazard. Motorcycle riding may be dangerous. *[www.Official_Web_Site.gov].*	Grave rischio di neve che soffia è probabile in *[Short_Area] [City] [County] [State]. [Description & Recommended Action]* probabile. *[Incident_Time]* fino a *[hh:mm] [am/pm].*	Grave rischio di neve che soffia è probabile in *[Short_Area] [City] [County] [State]. [Description & Recommended Action]* probabile. *[Incident_Time]* fino a *[hh:mm] [am/pm].*	Grave rischio di neve che soffia è probabile in *[Short_Area] [City] [County] [State]. [Description & Recommended Action]* probabile *[Date] [Incident_Time]* fino a *[hh:mm] [am/pm].*	"The *[Official_Government_Agency]* ha una forte neve che soffia probabile in *[City] [County] [State].* Previsto a *[Incident_Time] [Day]. [Describe the incident, hazard and its consequences]* Questo ha un impatto sulle persone in *[Area] [City] [County] [State]* compreso *[Describe location by reference to obvious geographic features, such as roads and rivers, rather than with abstract descriptions such as a one-mile, 1.8 kyd or 1.6 km radius of some intersection. The preferred method of describing the area should use compass directions and neighborhood and landmark names where …*	Per la tua sicurezza dovresti vestirti adeguatamente per una tempesta di neve. La guida è meglio evitare se possibile. Le restrizioni di parcheggio di emergenza neve sono in vigore. Possono verificarsi condizioni ghiacciate e scivolose, che è un pericolo di guida e può anche essere un pericolo per la deambione. Guidare in moto può essere pericoloso. *[www.Official_Web_Site.gov].*	bufera di neve	clima invernale	meteorologico
OET-027	blue-green algae	water hazard	Environmental			WQA	blueGrnAlgae	☒ Immediate	☒ Extreme	☒ Observed	*[Incident_Time]* Blue-green algae are an observed extreme potable water hazard. This impacts people immediately in *[Area] [City] [County] [State].Recommended Action]* immediately until *[hh:mm].*	*[Incident_Time]* Blue-green algae are an observed extreme potable water hazard. This impacts people immediately in *[Area] [City] [County] [State].Recommended Action]* immediately until *[hh:mm].*	*[Incident_Time]* Blue-green algae are an observed extreme potable water hazard. This impacts people immediately in *[Area] [City] [County] [State].Recommended Action]* immediately until *[hh:mm].*	*[Date] [Incident_Time]* Blue-green algae are an observed extreme potable water hazard. This impacts people immediately in *[Area] [City] [County] [State].Recommended Action]* immediately until *[hh:mm].*	Immediately *[Incident_Time]* the *[Official_Government_Agency]* has a Do-Not-Use water order for the *[Area] [City] [County] [State]* area because an observed extremely dangerous blue-green algae contaminated the public drinking water supply. This impacts all public water customers of the *[description of organization].*	For your safety, you should not to use, drink, cook with, bathe, or wash with tap water from *[Description of organization]* water supply until further notice. The Do-Not-Use tap water warning remains in effect until further notice. This message will be updated in 3-hours, or sooner if needed. For more information, check *[www.Official_Web_Site.gov],* or tune to local news media. Please do not call *[9_1_1],* except for a serious emergency.	*[Incident_Time]* Le alghe blu-verdi sono un pericolo d'acqua potabile estremo osservato. Ciò ha un impatto immediato sulle persone *[Area] [City] [County] [State].Recommended Action]* immediatamente fino a te *[hh:mm].*	*[Incident_Time]* Le alghe blu-verdi sono un pericolo d'acqua potabile estremo osservato. Ciò ha un impatto immediato sulle persone *[Area] [City] [County] [State].Recommended Action]* immediatamente fino a te *[hh:mm].*	*[Date] [Incident_Time]* Le alghe blu-verdi sono un pericolo d'acqua potabile estremo osservato. Ciò ha un impatto immediato sulle persone *[Area] [City] [County] [State].Recommended Action]* immediatamente fino a te *[hh:mm].*	immediatamente *[Incident_Time]* il *[Official_Government_Agency]* ha un ordine d'acqua da non usare per *[Area] [City] [County] [State]* perché un'alga blu-verde estremamente pericolosa osservata ha contaminato l'approvvigionamento pubblico di acqua potabile. Ciò ha un impatto su tutti i clienti dell'acqua pubblica *[description of organization].*	Per la tua sicurezza, non dovresti usare, bere, cucinare, fare il bagno o lavare con acqua del rubinetto *[Description of organization]* approvvigionamento idrico fino a nuovo avviso. L'avviso di acqua del rubinetto Da non usare rimane in vigore fino a nuovo avviso. Questo messaggio verrà aggiornato tra 3 ore o prima, se necessario. Per ulteriori informazioni, selezionare *[www.Official_Web_Site.gov] o sintonizzarsi sui media locali.* Non chiamare	alghe blu verdi	acque pericolose	Ambientale
OET-028	bomb threat	criminal activity	CBRNE	D		SBW	dangerPerson	☒ Immediate	☒ Extreme	☒ Likely	*[Incident_Time]* An extreme bomb threat is likely for *[location]* in *[Short_Area] [City] [County] [State]. [Official_Government_Agency]* immediately until *[hh:mm].*	*[Incident_Time]* An extreme bomb threat is likely for *[location]* in *[Short_Area] [City] [County] [State]. [Official_Government_Agency]* immediately until *[hh:mm].*	*[Incident_Time]* An extreme bomb threat is likely for *[location]* in *[Short_Area] [City] [County] [State] [Official_Government_Agency]* immediately until *[hh:mm].*	*[Date] [Incident_Time]* An extreme bomb threat is likely for *[location]* in *[Short_Area] [City] [County] [State] [Official_Government_Agency]* immediately until *[hh:mm].*	Immediately *[Incident_Time]* The *[Official_Government_Agency]* has an extreme bomb threat likely. People in *[location]* in *[Short_Area] [City] [County] [State].* should stay indoors because of a *[Description].* Lock your doors and windows. Only open the door for uniformed police until further notice. You should not travel in, from, or through the area. People outside the area should avoid the area. The shelter in place advisory remains in effect until further notice. This message will be updated in 3-hours, or sooner if needed. For more information, check *[www.Official_Web_Site.gov],* or tune to local news media. Please do not call *[9_1_1],* except for a serious emergency, or you see or have information about the suspect.	*[Incident_Time]* Una minaccia di bomba estrema è probabile per *[location]* i. roto i *[Short_Area] [City] [County] [State]. [Official_Government_Agency]* immediatamente fino a *[hh:mm].*	*[Incident_Time]* Una minaccia di bomba estrema è probabile per *[location]* i. roto i *[Short_Area] [City] [County] [State]. [Official_Government_Agency]* immediatamente fino a *[hh:mm].*	*[Date] [Incident_Time]* Una minaccia di bomba estrema è probabile per *[location]* i. roto i *[Short_Area] [City] [County] [State]. [Official_Government_Agency]* immediatamente fino a *[hh:mm].*	Immediatamente *[Incident_Time]* il *[Official_Government_Agency]* ha una minaccia di bomba estrema probabile. Le persone in *[location]* In *[Short_Area] [City] [County] [State].* dovrebbe rimanere in casa a causa di un *[Description].* Chiudi a chiave porte e finestre. Aprire la porta solo alla polizia in uniforme fino a nuovo avviso. Non dovresti viaggiare, da o attraverso l'area. Le persone al di fuori della zona dovrebbero evitare l'area. La consulenza sul posto rimane in vigore fino a nuovo avviso. Questo messaggio verrà aggiornato tra 3 ore o prima, se necessario. Per ulteriori informazioni, controllare *[www.Official_Web_Site.gov],* o sintonizzarsi con i media locali. Non chiamare *[9_1_1],* ad eccezione di un'emergenza grave; o si vedono o si hanno informazioni sul sospetto.	minaccia bomba	Attività criminale	CBRNE

OET-029	bridge closure	road hazard	Transport		RBA	bridgeClose	☒ Immediate	☒ Extreme	☒ Observed	*[Incident_Time]* An extreme bridge closure is observed at *[location]* in *[Short_Area] [City] [County] [State]*. Please plan an alternative route. Closure immediately until: *[hhmm] [am/pm] [Day]*.	*[Incident_Time]* An extreme bridge closure is observed at *[location]* in *[Short_Area] [City] [County] [State]*. Please plan an alternative route. Closure immediately until: *[hhmm] [am/pm] [Day]*.	*[Incident_Time]* An extreme bridge closure is observed at *[location]* in *[Short_Area] [City] [County] [State]*. Please plan an alternative route. Closure immediately until: *[hhmm] [am/pm] [Day]*.	*[Date] [Incident_Time]* An extreme bridge closure is observed at *[location]* in *[Short_Area] [City] [County] [State]*. Please plan an alternative route. Closure immediately until: *[hhmm] [am/pm] [Day]*.	The *[Official_Government_Agency]* has an immediate extreme bridge closure observed at *[location]* in *[City] [County] [State]*. At *[Incident_Time] [Day]*, *[Describe the incident, hazard and its consequences]*. This may impact people in *[Area] [City] [County] [State]* including *[Describe location by reference to obvious geographic features, such as roads and rivers, rather than with abstract descriptions such as a one-mile, 1.8 kyd or 1.6 km radius of some intersection. The preferred method of describing the area should use compass directions and neighborhood and landmark names where appropriate.]* ---	Alternative routes may be *[suggested alternative routes]*. *[www.Official_Web_Site.gov]*	*[Incident_Time]* Si osserva una chiusura estrema del ponte *[location]* In *[Short_Area] [City] [County] [State]* Si prega di pianificare un percorso alternativo. Chiusura immediata fino a *[hhmm] [am/pm] [Day]*.	*[Incident_Time]* Si osserva una chiusura estrema del ponte *[location]* In *[Short_Area] [City] [County] [State]* Si prega di pianificare un percorso alternativo. Chiusura immediata fino a *[hhmm] [am/pm] [Day]*.	*[Date] [Incident_Time]* Si osserva una chiusura estrema del ponte *[location]* In *[Short_Area] [City] [County] [State]* Si prega di pianificare un percorso alternativo. Chiusura immediata fino a *[hhmm] [am/pm] [Day]*.	*[Official_Government_Agency]* ha una chiusura immediata estrema del ponte osservato a *[location]* in *[City] [County] [State]*. A *[Incident_Time] [Day]*, *[Describe the incident, hazard and its consequences]*. Questo può avere un impatto sulle persone in *[Area] [City] [County] [State]* compreso *[Describe location by reference to obvious geographic features, such as roads and rivers, rather than with abstract descriptions such as a one-mile, 1.8 kyd or 1.6 km radius of some intersection. The preferred method of describing the area should use compass directions and neighborhood and landmark names where appropriate.]*	Percorsi alternativi possono essere *[suggested alternative routes]*. *[www.Official_Web_Site.gov]*	chiusura del ponte	pericolo stradale	Trasporto
OET-030	bridge collapse	road hazard	Transport	F	RBW	bridgCollaps	☒ Immediate	☒ Extreme	☒ Observed	*[Incident_Time]* An extreme bridge collapse is observed at *[location]* in *[Short_Area] [City] [County] [State]*. Please plan an alternative route. Closure immediately until further notice.	*[Incident_Time]* An extreme bridge collapse is observed at *[location]* in *[Short_Area] [City] [County] [State]*. Please plan an alternative route. Closure immediately until further notice.	*[Incident_Time]* An extreme bridge collapse is observed at *[location]* in *[Short_Area] [City] [County] [State]*. Please plan an alternative route. Closure immediately until further notice.	*[Date] [Incident_Time]* An extreme bridge collapse is observed at *[location]* in *[Short_Area] [City] [County] [State]*. Please plan an alternative route. Closure immediately until further notice.	*[Official_Government_Agency]* has an extreme bridge collapse observed at *[location]* in *[City] [County] [State]*. Immediately at *[Incident_Time] [Day]*, *[Describe the incident, hazard and its consequences]*. This impacts people in *[Area] [City] [County] [State]* including *[Describe location by reference to obvious geographic features, such as roads and rivers, rather than with abstract descriptions such as a one-mile, 1.8 kyd or 1.6 km radius of some intersection. The preferred method of describing the area should use compass directions and neighborhood and landmark names where appropriate.]* ---	Alternative routes may be *[suggested alternative routes]*. The bridge is expected to be closed until further notice. *[www.Official_Web_Site.gov]*	*[Incident_Time]* Si osserva un crollo estremo del ponte *[location]* in *[Short_Area] [City] [County] [State]* Si prega di pianificare un percorso alternativo. Chiusura immediata fino a nuovo avviso.	*[Incident_Time]* Si osserva un crollo estremo del ponte *[location]* in *[Short_Area] [City] [County] [State]* Si prega di pianificare un percorso alternativo. Chiusura immediata fino a nuovo avviso.	*[Date] [Incident_Time]* Si osserva un crollo estremo del ponte *[location]* in *[Short_Area] [City] [County] [State]* Si prega di pianificare un percorso alternativo. Chiusura immediata fino a nuovo avviso.	*[Official_Government_Agency]* ha un crollo ponte estremo osservato a *[location]* in *[City] [County] [State]*. Immediatamente a *[Incident_Time] [Day]*, *[Describe the incident, hazard and its consequences]*. Questo ha un impatto sulle persone in *[Area] [City] [County] [State]* compreso *[Describe location by reference to obvious geographic features, such as roads and rivers, rather than with abstract descriptions such as a one-mile, 1.8 kyd or 1.6 km radius of some intersection. The preferred method of describing the area should use compass directions and neighborhood and landmark names where appropriate.]* Il ponte dovrebbe essere chiuso fino a nuovo avviso. *[www.Official_Web_Site.gov]*	Percorsi alternativi possono essere *[suggested alternative routes]*. Il ponte dovrebbe essere chiuso fino a nuovo avviso. *[www.Official_Web_Site.gov]*	crollo del ponte	pericolo stradale	Trasporto
OET-031	building collapse	infrastructure issue	Infrastructure		BCW	bldgCollapse	☒ Expected	☒ Severe	☒ Observed	Expected *[Incident_Time]* A severe building collapse observed at *[location]* in *[Short_Area] [City] [County] [State]*. Please plan an alternative route. Closure expected until further notice.	Expected *[Incident_Time]* A severe building collapse observed at *[location]* in *[Short_Area] [City] [County] [State]*. Please plan an alternative route. Closure expected until further notice.	Expected *[Incident_Time]* A severe building collapse observed at *[location]* in *[Short_Area] [City] [County] [State]*. Please plan an alternative route. Closure expected until further notice.	Expected *[Date] [Incident_Time]* A severe building collapse observed at *[location]* in *[Short_Area] [City] [County] [State]*. Please plan an alternative route. Closure expected until further notice.	*[Official_Government_Agency]* has observed a severe building collapse at *[location]* in *[City] [County] [State]*. At *[Incident_Time] [Day]*, *[Describe the incident, hazard and its consequences]*. This is expected to impact people in *[Area] [City] [County] [State]* including *[Describe location by reference to obvious geographic features, such as roads and rivers, rather than with abstract descriptions such as a one-mile, 1.8 kyd or 1.6 km radius of some intersection. The preferred method of describing the area should use compass directions and neighborhood and landmark names where appropriate.]* ---	Alternative routes may be *[suggested alternative routes]*. The road is expected to be closed until further notice. *[www.Official_Web_Site.gov]*	Previsto *[Incident_Time]* Un grave crollo edilizio osservato *[location]* in *[Short_Area] [City] [County] [State]* Si prega di pianificare un percorso alternativo. Chiusura prevista fino a nuovo avviso.	Previsto *[Incident_Time]* Un grave crollo edilizio osservato *[location]* in *[Short_Area] [City] [County] [State]* Si prega di pianificare un percorso alternativo. Chiusura prevista fino a nuovo avviso.	Previsto *[Date] [Incident_Time]* Un grave crollo edilizio osservato *[location]* in *[Short_Area] [City] [County] [State]* Si prega di pianificare un percorso alternativo. Chiusura prevista fino a nuovo avviso.	*[Official_Government_Agency]* ha osservato un grave crollo edilizio a *[location]* in *[City] [County] [State]*. A *[Incident_Time] [Day]*, *[Describe the incident, hazard and its consequences]* Si prevede che ciò avrà un impatto sulle persone *[Area] [City] [County] [State]* compreso *[Describe location by reference to obvious geographic features, such as roads and rivers, rather than with abstract descriptions such as a one-mile, 1.8 kyd or 1.6 km radius of some intersection. The preferred method of describing the area should use compass directions and neighborhood and landmark names where appropriate.]*	Percorsi alternativi possono essere *[suggested alternative routes]*. La strada dovrebbe essere chiusa fino a nuovo avviso. *[www.Official_Web_Site.gov]*	crollo dell'edificio	problema infrastrutturale	Infrastruttura
OET-032	building structure hazard	earthquake	Geological	F	EQS	eqDam	☒ Expected	☒ Severe	☒ Likely	Expected *[Incident_Time]* A severe building integrity or infrastructure hazard likely at *[location]* in *[Short_Area] [City] [County] [State]* Please plan an alternative route. Road closure may be implemented at any time until further notice.	Expected *[Incident_Time]* A severe building integrity or infrastructure hazard likely at *[location]* in *[Short_Area] [City] [County] [State]* Please plan an alternative route. Road closure may be implemented at any time until further notice.	Expected *[Incident_Time]* A severe building integrity or infrastructure hazard likely at *[location]* in *[Short_Area] [City] [County] [State]* Please plan an alternative route. Road closure may be implemented at any time until further notice.	Expected *[Date] [Incident_Time]* A severe building integrity or infrastructure hazard likely at *[location]* in *[Short_Area] [City] [County] [State]* Please plan an alternative route. Road closure may be implemented at any time until further notice.	*[Official_Government_Agency]* has an expected severe building integrity or infrastructure hazard likely at *[location]* in *[City] [County] [State]*. At *[Incident_Time] [Day]*, *[Describe the incident, hazard and its consequences]*. This impacts people in *[Area] [City] [County] [State]* including *[Describe location by reference to obvious geographic features, such as roads and rivers, rather than with abstract descriptions such as a one-mile, 1.8 kyd or 1.6 km radius of some intersection. The preferred method of describing the area should use compass directions and neighborhood and landmark names where appropriate.]* ---	Alternative routes may be *[suggested alternative routes]*. Road closure may be implemented at any time until further notice. *[www.Official_Web_Site.gov]*	Previsto *[Incident_Time]* Una grave integrità dell'edificio o un rischio *[location]* in *[Short_Area] [City] [County] [State]*. Si prega di pianificare un percorso alternativo. La chiusura delle strade può essere attuata in qualsiasi momento fino a nuovo avviso.	Previsto *[Incident_Time]* Una grave integrità dell'edificio o un rischio *[location]* in *[Short_Area] [City] [County] [State]*. Si prega di pianificare un percorso alternativo. La chiusura delle strade può essere attuata in qualsiasi momento fino a nuovo avviso.	Previsto *[Date] [Incident_Time]* Una grave integrità dell'edificio o un rischio *[location]* in *[Short_Area] [City] [County] [State]*. Si prega di pianificare un percorso alternativo. La chiusura delle strade può essere attuata in qualsiasi momento fino a nuovo avviso.	*[Official_Government_Agency]* ha una grave integrità dell'edificio prevista o un rischio infrastrutturale probabile *[location]* in *[City] [County] [State]*. Kei *[Incident_Time] [Day]*, *[Describe the incident, hazard and its consequences]*. Questo ha un impatto sulle persone in *[Area] [City] [County] [State]* compreso *[Describe location by reference to obvious geographic features, such as roads and rivers, rather than with abstract descriptions such as a one-mile, 1.8 kyd or 1.6 km radius of some intersection. The preferred method of describing the area should use compass directions and neighborhood and landmark names where appropriate.]*	Percorsi alternativi possono essere *[suggested alternative routes]*. La chiusura della strada può essere attuata in qualsiasi momento fino a nuovo avviso. *[www.Official_Web_Site.gov]*	rischio della struttura dell'edificio	terremoto	geologico
OET-033	bush fire	fire	Fire		WBW	brushFire	☒ Immediate	☒ Extreme	☒ Observed	An extreme brush/bush fire is observed in *[Short_Area] [City] [County] [State]*. *[Description & Recommended Action]* immediately *[Incident_Time]* until *[hhmm] [am/pm] [Day]*.	An extreme brush/bush fire is observed in *[Short_Area] [City] [County] [State]*. *[Description & Recommended Action]* immediately *[Incident_Time]* until *[hhmm] [am/pm] [Day]*.	An extreme brush/bush fire is observed in *[Short_Area] [City] [County] [State]*. *[Description & Recommended Action]* immediately *[Incident_Time]* until *[hhmm] [am/pm] [Day]*.	An extreme brush/bush fire is observed in *[Short_Area] [City] [County] [State]*. *[Description & Recommended Action]* immediately *[Date] [Incident_Time]* until *[hhmm] [am/pm] [Day]*.	*[Official_Government_Agency]* has an extreme brush/bush fire observed in *[City] [County] [State]*. Immediately at *[Incident_Time] [Day]*, *[Describe the incident, hazard and its consequences]*. This impacts people in *[Area] [City] [County] [State]* including *[Describe location by reference to obvious geographic features, such as roads and rivers, rather than with abstract descriptions such as a one-mile, 1.8 kyd or 1.6 km radius of some intersection. The preferred method of describing the area should use compass directions and neighborhood and landmark names where appropriate.]*	For your safety, you should avoid the area and/or take appropriate protective measures *[describe_measures]*. For more information, check *[www.Official_Web_Site.gov]*, or tune to local news media. Please do not call *[911_1]*, except for a serious emergency.	Si osserva un fuoco estremo di pennello/cespuglio *[Short_Area] [City] [County] [State]*. *[Description & Recommended Action]* immediatamente *[Incident_Time]* fino a *[hhmm] [am/pm] [Day]*. Previsto *[Incident_Time]* Un problema moderato di servizio via cavo osservato *[location]* in *[Short_Area] [City] [County] [State]* Questo può anche influire sul servizio telefonico *[911_1]* sui telefoni che utilizzano il servizio via cavo.	Si osserva un fuoco estremo di pennello/cespuglio *[Short_Area] [City] [County] [State]*. *[Description & Recommended Action]* immediatamente *[Incident_Time]* fino a *[hhmm] [am/pm] [Day]*. Previsto *[Incident_Time]* Un problema moderato di servizio via cavo osservato *[location]* in *[Short_Area] [City] [County] [State]* Questo può anche influire sul servizio telefonico *[911_1]* sui telefoni che utilizzano il servizio via cavo..	Si osserva un fuoco estremo di pennello/cespuglio *[Short_Area] [City] [County] [State]*. *[Description & Recommended Action]* immediatamente *[Date] [Incident_Time]* fino a *[hhmm] [am/pm] [Day]*. Previsto *[Date] [Incident_Time]* Un problema moderato di servizio via cavo osservato *[location]* in *[Short_Area] [City] [County] [State]* Questo può anche influire sul servizio telefonico *[911_1]* sui telefoni che utilizzano il servizio via cavo.	*[Official_Government_Agency]* ha un fuoco pennello/cespuglio estremo osservato in *[City] [County] [State]*. Immediatamente a *[Incident_Time] [Day]*. *[Describe the incident, hazard and its consequences]*. Questo ha un impatto sulle persone in *[Area] [City] [County] [State]* compreso *[Describe location by reference to obvious geographic features, such as roads and rivers, rather than with abstract descriptions such as a one-mile, 1.8 kyd or 1.6 km radius of some intersection. The preferred method of describing the area should use compass directions and neighborhood and landmark names where appropriate.]* Persone in altre aree in Previsto *[Date] [Incident_Time]* Un problema moderato di servizio via cavo osservato *[location]* in *[Short_Area] [City] [County] [State]*. Questo può anche influire sul servizio telefonico *[911_1]* sui telefoni che utilizzano il Il *[Official_Government_Agency]* ha un canale di tempesta grave o scarico tempesta probabile a *[location] [City] [County] [State]* previsto	Per la vostra sicurezza, dovrete evitare l'area e/o adottare adeguate misure di protezione *[describe_measures]*. Per ulteriori informazioni, selezionare *[www.Official_Web_Site.gov]* o sintonizzarsi sui media locali. Non chiamare *[911_1]*, ad eccezione di un'emergenza grave.	incendio boschivo	fuoco	Fuoco
OET-034	cable service	utility issue	Infrastructure		UTC	Cable	☒ Expected	☒ Moderate	☒ Observed	Expected *[Incident_Time]* A moderate cable service issue observed at *[location]* in *[Short_Area] [City] [County] [State]*. This may also affect *[911_1]* phone service on phones using the cable service..	Expected *[Incident_Time]* A moderate cable service issue observed at *[location]* in *[Short_Area] [City] [County] [State]*. This may also affect *[911_1]* phone service on phones using the cable service.	Expected *[Incident_Time]* A moderate cable service issue observed at *[location]* in *[Short_Area] [City] [County] [State]*. This may also affect *[911_1]* phone service on phones using the cable service.	Expected *[Date] [Incident_Time]* A moderate cable service issue observed at *[location]* in *[Short_Area] [City] [County] [State]*. This may also affect *[911_1]* phone service on phones using the cable service.	*[Official_Government_Agency]* has an extreme bridge collapse observed at *[location]* in *[City] [County] [State]*. Immediately at *[Incident_Time] [Day]*, *[Describe the incident, hazard and its consequences]*. This impacts people in *[Area] [City] [County] [State]* including *[Describe location by reference to obvious geographic features, such as roads and rivers, rather than with abstract descriptions such as a one-mile, 1.8 kyd or 1.6 km radius of some intersection. The preferred method of describing the area should use compass directions and neighborhood and landmark names where appropriate.]* ---	Be aware of alternative methods of calling *[911_1]*. *[www.Official_Web_Site.gov]*	Previsto *[Incident_Time]* Un grave problema di canale di tempesta o di scarico della tempesta è probabile *[location] [City] [County] [State] [hhmm]* fino a *[hhmm]*. *[Details]*.	Previsto *[Incident_Time]* Un grave problema di canale di tempesta o di scarico della tempesta è probabile *[location] [City] [County] [State] [hhmm]* fino a *[hhmm]*. *[Details]*.	Previsto *[Date] [Incident_Time]* Un grave problema di canale di tempesta o di scarico della tempesta è probabile *[location] [City] [County] [State] [hhmm]* fino a	Essere consapevoli dei metodi alternativi di chiamata *[911_1]*. *[www.Official_Web_Site.gov]*	servizio via cavo	problema di utilità	Infrastruttura
OET-035	canal	utility issue	Infrastructure		SDC	stormWat	☒ Expected	☒ Severe	☒ Likely	Expected *[Incident_Time]* A severe storm canal or storm drain issue is likely at *[location] [City] [County] [State] [hhmm]* until *[hhmm]*. *[Details]*.	Expected *[Incident_Time]* A severe storm canal or storm drain issue is likely at *[location] [City] [County] [State] [hhmm]* until *[hhmm]*. *[Details]*.	Expected *[Incident_Time]* A severe storm canal or storm drain issue is likely at *[location] [City] [County] [State] [hhmm]* until *[hhmm]*. *[Details]*.	Expected *[Date] [Incident_Time]* A severe storm canal or storm drain issue is likely at *[location] [City] [County] [State] [hhmm]* until *[hhmm]*. *[Details]*.	The *[Official_Government_Agency]* has a severe storm canal or storm drain likely at *[location] [City] [County] [State]* expected *[Incident_Time]* until	Avoid discharge from storm canals or storm drains. The water may be fast moving and could cause drowning. This may occur during flooding. *[www.Official_Web_Site.gov]*							

OET-036		chemical fire	Fire	CBRNE: Fire	F		CHW	chemical	⊠ Immediate	⊠ Extreme	⊠ Observed	Extreme chemical fire observed in {Short_Area] [City] [County] [State}. [Description & Recommended Action] immediately {Incident_Time} until [hh:mm] [am/pm] [endDay].	Extreme chemical fire observed in {Short_Area] [City] [County] [State}. [Description & Recommended Action] immediately {Incident_Time} until [hh:mm] [am/pm] [endDay].	Extreme chemical fire observed in {Short_Area] [City] [County] [State}. [Description & Recommended Action] immediately {Incident_Time} until [hh:mm] [am/pm] [endDay].	Extreme chemical fire observed in {Short_Area] [City] [County] [State}. [Description & Recommended Action] immediately {Date} {Incident_Time} until [hh:mm] [am/pm] [endDay].	Extreme chemical fire observed in {Short_Area] [City] [County] [State}. [Description & Recommended Action] immediately {Incident_Time} until [hh:mm] [am/pm] [endDay]. {Official_Government_Agency}	{Recommended Action] {www.Official_Web_Site.gov }	L'incendio chimico estremo osservato {Short_Area] [City] [County] [State}. [Description & Recommended Action] immediatamente {Incident_Time} fino a {hh:mm} {am/pm} {Day}.	L'incendio chimico estremo osservato {Short_Area] [City] [County] [State}. [Description & Recommended Action] immediatamente {Incident_Time} fino a {hh:mm} {am/pm} {Day}.	L'incendio chimico estremo osservato {Short_Area] [City] [County] [State}. [Description & Recommended Action] immediatamente {Date} {Incident_Time} fino a {hh:mm} {am/pm} {Day}.	L'incendio chimico estremo osservato {Short_Area] [City] [County] [State}. [Description & Recommended Action] immediatamente {Incident_Time} fino a {hh:mm} {am/pm} {Day}. {Official_Government_Agency}	{Recommended Action] {www.Official_Web_Site.gov }	fuoco chimico	Fuoco	CBRNE: Fuoco
OET-037		chemical hazard	.	CBRNE	F		CZW	chemical	⊠ Immediate	⊠ Extreme	⊠ Observed	Extreme chemical hazard observed in {Short_Area] [City] [County] [State}. [Description & Recommended Action] immediately {Incident_Time} until [hh:mm] [am/pm] [endDay].	Extreme chemical hazard observed in {Short_Area] [City] [County] [State}. [Description & Recommended Action] immediately {Incident_Time} until [hh:mm] [am/pm] [endDay].		Extreme chemical hazard observed in {Short_Area] [City] [County] [State}. [Description & Recommended Action] immediately {Date} {Incident_Time} until [hh:mm] [am/pm] [endDay].	Extreme chemical hazard observed in {Short_Area] [City] [County] [State}. [Description & Recommended Action] immediately {Incident_Time} until [hh:mm] [am/pm] [endDay]. {Official_Government_Agency}	{Recommended Action] {www.Official_Web_Site.gov }	Pericolo chimico estremo osservato {Short_Area] [City] [County] [State}. [Description & Recommended Action] immediatamente {Incident_Time} fino a {hh:mm} {am/pm} {Day}.	Pericolo chimico estremo osservato {Short_Area] [City] [County] [State}. [Description & Recommended Action] immediatamente {Incident_Time} fino a {hh:mm} {am/pm} {Day}.	Pericolo chimico estremo osservato {Short_Area] [City] [County] [State}. [Description & Recommended Action] immediatamente {Date} {Incident_Time} fino a {hh:mm} {am/pm} {Day}.	Pericolo chimico estremo osservato {Short_Area] [City] [County] [State}. [Description & Recommended Action] immediatamente {Incident_Time} fino a {hh:mm} {am/pm} {Day}. {Official_Government_Agency}	{Recommended Action] {www.Official_Web_Site.gov }	rischio chimico		CBRNE
OET-037	T	chemical hazard; toxic spill	.	CBRNE	F		HMA	toxicS	⊠ Immediate	⊠ Severe	⊠ Observed	Severe toxic spill observed in [location] [City] [County] [State]. Immediately {Incident_Time} until [hh:mm]. {Details}.	Severe toxic spill observed in [location] [City] [County] [State]. Immediately {Incident_Time} until [hh:mm]. {Details}.		Severe toxic spill observed in [location] [City] [County] [State]. Immediately {Date} {Incident_Time} until [hh:mm]. {Details}.	The {Official_Government_Agency} has a severe toxic spill observed in [location] [City] [County] [State]. Immediately {Incident_Time} until [hh:mm]. {Details}.	Keep away from the area. {www.Official_Web_Site.gov }	Grave fuoriuscita tossica osservata [location] [City] [County] [State] immediatamente {Incident_Time} fino a [hh:mm]. {Details}.	Grave fuoriuscita tossica osservata [location] [City] [County] [State] immediatamente {Incident_Time} fino a [hh:mm]. {Details}.	Grave fuoriuscita tossica osservata [location] [City] [County] [State] immediatamente {Date} {Incident_Time} fino a [hh:mm]. {Details}.	Il {Official_Government_Agency} ha una grave fuoriuscita tossica osservata in [location] [City] [County] [State] immediatamente {Incident_Time} fino a [hh:mm]. {Details}.	Tenere lontano dalla zona. {www.Official_Web_Site.gov }	rischio chimico; fuoriuscita tossica		CBRNE
OET-038		child abduction	criminal activity	Safety; Security		include vehicleID if possible	CAE	amber	⊠ Expected	⊠ Severe	⊠ Likely	{Incident_Time} A likely child abduction AMBER Alert for (City] [County] [State) . Suspect may be driving [Tag_State] with [Tag_Number] license plate [Year] [Color] [Make] [Model]	{Incident_Time} A likely child abduction AMBER Alert for (City] [County] [State) . Suspect may be driving [Tag_State] with [Tag_Number] license plate [Year] [Color] [Make] [Model]	{Incident_Time} A likely child abduction AMBER Alert for (City] [County] [State) . Suspect may be driving [Tag_State] with [Tag_Number] license plate [Year] [Color] [Make] [Model]	{Date} {Incident_Time} A likely child abduction AMBER Alert for (City] [County] [State). Suspect may be driving [Tag_State] with [Tag_Number] license plate [Year] [Color] [Make] [Model]	{Incident_Time} A likely child abduction AMBER Alert for (City] [County] [State) . Suspect may be driving [Tag_State] with [Tag_Number] license plate [Year] [Color] [Make] [Model]. Childs name is {name}.	Do not approach a suspect. Do not attract their attention. Report your observations to the police or {9_1_1}. Suspect may be driving with [Tag_Number] license plate [Year] [Color] [Make] [Model] {www.Official_Web_Site.gov }	{Incident_Time} Un probabile rapimento di minori AMBER Alert per (City] [County] [State) . Il sospetto potrebbe guidare [Tag_State] me [Tag_Number] vimine [Year] [Color] [Make] [Model]	{Incident_Time} Un probabile rapimento di minori AMBER Alert per (City] [County] [State) . Il sospetto potrebbe guidare [Tag_State] me [Tag_Number] vimine [Year] [Color] [Make] [Model]	{Date} {Incident_Time} Un probabile rapimento di minori AMBER Alert per (City] [County] [State) . Il sospetto potrebbe guidare [Tag_State] me [Tag_Number] vimine [Year] [Color] [Make] [Model]	{Incident_Time} Un probabile rapimento di minori AMBER Alert per (City] [County] [State) . Il sospetto potrebbe guidare [Tag_State] me [Tag_Number] vimine [Year] [Color] [Make] [Model]. Il nome dei bambini è {name} {Official_Government_Agency}	Non avvicinati a un sospetto. Non attirare la loro attenzione. Segnala le tue osservazioni alla polizia o {9_1_1}. {www.Official_Web_Site.gov }	Rapimento bambino	Attività criminale	Sicurezza; Sicurezza
OET-039	C	civil; curfew (home or hotel)	safety hazard	Civil		(some places use this)	CUW	curfu	⊠ Expected	⊠ Severe	⊠ Likely	{Incident_Time} An Emergency Curfew is ordered for {Area] [City] [County] [State} from [Start_Time] to [hh:mm] [Day].	{Incident_Time} An Emergency Curfew is ordered for {Area] [City] [County] [State} from [Start_Time] to [hh:mm] [Day]. {Official_Government_Agency}.	{Incident_Time} An Emergency Curfew is ordered for {Area] [City] [County] [State} from {Start_Time} to [hh:mm] [Day]. {Official_Government_Agency}.	{Date} {Incident_Time} An Emergency Curfew is ordered for {Area] [City] [County] [State}. From [Start_Time] to [hh:mm] [Day]. {Official_Government_Agency}.	{Incident_Time} An Emergency Curfew is ordered for {Area] [City] [County] [State} from [Start_Time] to [hh:mm] [Day]. {Official_Government_Agency}.	{Official_Government_Agency} has an emergency nighttime curfew order for {Area] [City] [County] [State}. This impacts all persons in {Area] [City] [County] [State}, including those traveling through the {Area] [City] [County] [State}. The {events} in the {Area][City] [County] [State} have created significant danger to public safety and property. The curfew does not apply to the following people: 1. persons suffering a health emergency who are traveling to a Health Care Facility; 2. persons going to and from work with a letter from their employer; 3. individuals traveling through {Area] [City]	{Incident_Time} Kua whakaritea tētahi Hōtae Ohorere mō {Area] [City] [County] [State}. mai i {Start_Time} ki {hh:mm}{Day}.	{Incident_Time} Kua whakaritea tētahi Hōtae Ohorere mō {Area] [City] [County] [State}. mai i {Start_Time} ki {hh:mm}{Day}.	{Date} {Incident_Time} Kua whakaritea tētahi Hōtae Ohorere mō {Area] [City] [County] [State}. mai i {Start_Time} ki {hh:mm}{Day}.	{Incident_Time} Kua whakaritea tētahi Hōtae Ohorere mō {Area] [City] [County] [State}. mai i {Start_Time} ki {hh:mm}{Day}. {Official_Government_Agency}.	{Official_Government_Agency} he raupapa o te wā ohorere i te pō ohotata mō {Area] [City] [County] [State}. Ka pā tēnei ki ngā tangata katoa i roto i {Area] [City] [County] [State}, tae atu ki te hunga e haere ana i te {Area] [City] [County] [State}. Te {events} I te {Area] [City] [County] [State} Kua hangaia e he mōrearea nui ki te haumarutanga me te āhuatanga tūmatanui. Kaore e pā ki ngā tāngata e whai ake nei nga rahui rahui: 1. ko te hunga e pā ana ki tētahi ohorere hauora e haere ana ki tētahi Hauora Whakarite Hauora; 2. Ko nga tangata e haere ana, kia mahi i te pukapuka a to ratou kaitukumahi; 3. ngā tangata e haere ana i roto i {Area] [City]	civile; coprifuoco (casa o hotel)	pericolo per la sicurezza	Civile
OET-039	CEM	civil	civil issue	Security			CHE	civDang	⊠ Expected	⊠ Severe	⊠ Likely	{Incident_Time} Severe civil hazard emergency is likely in {Short_Area] [City] [County] [State}. [Recommended Action] expected until [hh:mm] [am/pm].	{Incident_Time} Severe civil hazard emergency is likely in {Short_Area] [City] [County] [State}. [Recommended Action] expected until [hh:mm] [am/pm].	{Incident_Time} Severe civil hazard emergency is likely in {Short_Area] [City] [County] [State}. [Recommended Action] expected until [hh:mm] [am/pm].	{Date} {Incident_Time} Severe civil hazard emergency is likely in {Short_Area] [City] [County] [State}. [Recommended Action] expected until [hh:mm] [am/pm].	{Official_Government_Agency} has a civil hazard emergency because a severe civil hazard emergency is likely in the {Area] [City] [County] [State} area. At {Incident_Time} {Day}, [Describe the incident, hazard and its consequences]. This impacts people in {Area] [City] [County] [State}, including [Describe location by reference to obvious geographic features, such as roads and rivers, rather than with abstract descriptions such as a one-mile, 1.8 kyd or 1.6 km radius of some intersection. The preferred method of describing the area should use compass directions and neighborhood and landmark names where	For your safety, you should [Recommended actions and extended instructions] The civil hazard emergency remains in effect until further notice. This message will be updated in {Message_Duration}, or sooner if needed. For more information, check {www.Official_Web_Site.gov }, or tune to local news media. Please do not call {9_1_1}, except to report a serious emergency. While volunteer assistance may be helpful, there may also be risk and traffic congestion {further details}. {www.Official_Web_Site.gov	{Incident_Time} È probabile una grave emergenza di pericolo civile {Short_Area] [City] [County] [State}. [Recommended Action] e previsto fino a {hh:mm} {am/pm}.	{Incident_Time} È probabile una grave emergenza di pericolo civile {Short_Area] [City] [County] [State}. [Recommended Action] e previsto fino a {hh:mm} {am/pm}.	{Date} {Incident_Time} È probabile una grave emergenza di pericolo civile {Short_Area] [City] [County] [State}. [Recommended Action] e previsto fino a {hh:mm} {am/pm}.	{Official_Government_Agency} ha un'emergenza di pericolo civile perché è probabile una grave emergenza di pericolo civile {Area] [City] [County] [State} area. A {Incident_Time} {Day}, [Describe the incident, hazard and its consequences]. Questo ha un impatto sulle persone in {Area] [City] [County] [State}, compreso [Describe location by reference to obvious geographic features, such as roads and rivers, rather than with abstract descriptions such as a one-mile, 1.8 kyd or 1.6 km radius of some intersection. The preferred method of describing the area should use compass directions and neighborhood and landmark names where	Per la vostra sicurezza, dovrete [Recommended actions and extended instructions] L'emergenza rischi civili rimane in vigore fino a nuovo avviso. Questo messaggio verrà aggiornato in {Message_Duration}, o prima se necessario. Per ulteriori informazioni, selezionare {www.Official_Web_Site.gov } o sintonizzarsi sui media locali. Non chiamare {9_1_1}, se non per segnalare un'emergenza grave. Mentre l'assistenza volontaria può essere utile, ci possono essere anche rischi e congestione del traffico {further details}.	civile	questione civile	Sicurezza
OET-039	R	civil; refugee	civil	Safety			RGA	refugee	⊠ Immediate	⊠ Severe	⊠ Observed	{Incident_Time} There are refugees observed {Details} immediately until [hh:mm] [am/pm] {endDay].	{Incident_Time} There are refugees observed {Details} immediately until [hh:mm] [am/pm] [endDay].	{Incident_Time} There are refugees observed {Details} immediately until [hh:mm] [am/pm] [endDay].	{Date} {Incident_Time} There are refugees observed {Details} immediately until [endDay] [hh:mm] [am/pm].	The {Official_Government_Agency} has refugees observed {Details} {Incident_Time} immediately until [hh:mm]		{Incident_Time} Ci sono rifugiati osservati {Details} immediatamente fino a [hh:mm].	{Incident_Time} Ci sono rifugiati osservati {Details} immediatamente fino a [hh:mm].	{Date} {Incident_Time} Ci sono rifugiati osservati {Details} immediatamente fino a [hh:mm].	Il {Official_Government_Agency} ha rifugiati osservato {Details} {Incident_Time} immediatamente fino a		civile; profugo	civile	Sicurezza
OET-040		civil protest	civil issue	Safety		demonstration	CMW	demonstratn	⊠ Immediate	⊠ Extreme	⊠ Observed	{Incident_Time} A civil protest or demonstration is in {Short_Area] [City] [County] [State}. Please plan an alternative route. Road closure may be implemented at any time until further notice.	{Incident_Time} A civil protest or demonstration is in {Short_Area] [City] [County] [State}. Please plan an alternative route. Road closure may be implemented at any time until further notice.	{Incident_Time} A civil protest or demonstration is in {Short_Area] [City] [County] [State}. Please plan an alternative route. Road closure may be implemented at any time until further notice.	{Date} {Incident_Time} A civil protest or demonstration is in {Short_Area] [City] [County] [State}. Please plan an alternative route. Road closure may be implemented at any time until further notice.	The {Official_Government_Agency} has civil protest or demonstration observed at [location] in {City} [County] {State}. At {Incident_Time} {Day}, [Describe the incident and its consequences]. This may impact people in {Area] [City] [County] [State} including [Describe location by reference to obvious geographic features, such as roads and rivers, rather than with abstract descriptions such as a one-mile, 1.8 kyd or 1.6 km radius of some intersection. The preferred method of describing the area should use compass directions and neighborhood and landmark names where appropriate.]	In order to reduce traffic congestion in the area, alternative routes are recommended. {www.Official_Web_Site.gov }	{Incident_Time} Una protesta civile o una manifestazione è in {Short_Area] [City] [County] [State}. Si prega di pianificare un percorso alternativo. La chiusura delle strade può essere attuata in qualsiasi momento fino a nuovo avviso.	{Incident_Time} Una protesta civile o una manifestazione è in {Short_Area] [City] [County] [State}. Si prega di pianificare un percorso alternativo. La chiusura delle strade può essere attuata in qualsiasi momento fino a nuovo avviso.	{Date} {Incident_Time} Una protesta civile o una manifestazione è in {Short_Area] [City] [County] [State}. Si prega di pianificare un percorso alternativo. La chiusura delle strade può essere attuata in qualsiasi momento fino a nuovo avviso.	Il {Official_Government_Agency} ha protesta civile o manifestazione osservato a [location] in {City} [County] {State}. A {Incident_Time} {Day}, [Describe the incident and its consequences]. Questo può avere un impatto sulle persone in {Area] [City] [County] [State} compreso [Describe location by reference to obvious geographic features, such as roads and rivers, rather than with abstract descriptions such as a one-mile, 1.8 kyd or 1.6 km radius of some intersection. The preferred method of describing the area should use compass directions and neighborhood and landmark names where	Al fine di ridurre la congestione del traffico nella zona, si raccomandano percorsi alternativi. {www.Official_Web_Site.gov }	protesta civile	questione civile	Sicurezza

OET-041		coal gas	utility issue	Infrastructure			UTG	naturalGas	☒ Expected	☒ Severe	☒ Observed	*[Incident_Time]* A natural gas issue exists at *[location]* in *[Short_Area]* *[City]* *[County]* *[State]*.	*[Incident_Time]* A natural gas issue exists at *[location]* in *[Short_Area]* *[City]* *[County]* *[State]*.		*[Date]* *[Incident_Time]* A natural gas issue exists at *[location]* in *[Short_Area]* *[City]* *[County]* *[State]*.	Please avoid this area. *[www.Official_Web_Site.gov]*	*[Incident_Time]* Esiste un problema di gas naturale *[location]* in *[Short_Area]* *[City]* *[County]* *[State]*.	*[Incident_Time]* Esiste un problema di gas naturale *[location]* in *[Short_Area]* *[City]* *[County]* *[State]*.	*[Date]* *[Incident_Time]* Esiste un problema di gas naturale *[location]* in *[Short_Area]* *[City]* *[County]* *[State]*.	Si prega di evitare quest'area. *[www.Official_Web_Site.gov]*	gas di carbone	problema di utilità	Infrastruttura
OET-042		coastal flood	flood	Meteorological	E	(see OET-081, OET-189)	CFW	coastFloodW	☒ Expected	☒ Severe	☒ Likely	The *[Official_Government_Agency]* has a severe coastal flooding at *[location]* in *[City]* *[County]* *[State]*. At *[Incident_Time]* *[Day]*. *[Describe the incident, hazard and its consequences]* This may impact people in *[Area]* *[City]* *[County]* *[State]* including *[Describe location by reference to obvious geographic features, such as roads and rivers, rather than with abstract descriptions such as a one-mile, 1.8 kyd or 1.6 km radius of some intersection. The preferred method of describing the area should use compass directions and neighborhood and landmark names where appropriate.]*	Move to higher ground. Avoid seaside roads that may be eroded by large waves. Do not attempt to drive through floodwaters, turn around and go another way. Water may contain debris that can cause injuries, so avoid it. *[www.Official_Web_Site.gov]*				Spostarsi su un terreno più alto. Evita le strade sul mare che possono essere erose da grandi onde. Non tentare di guidare attraverso le acque allovionali, girarsi e andare in un'altra strada. L'acqua può contenere detritii che possono causare lesioni, quindi evitalo. *[www.Official_Web_Site.gov]*	inondazione costiera	alluvione	meteorologico
OET-043	C	cold; excessive	temperature hazard	Meteorological	B		TWC	coldwave	☒ Expected	☒ Severe	☒ Observed	*[Incident_Time]* Severe coastal flooding likely in *[Short_Area]* *[City]* *[County]* *[State]*. *[Recommended Action]* expected until *[hh:mm] [am/pm]* *[dd/mm/yyyy]*.	*[Incident_Time]* Severe coastal flooding likely in *[Short_Area]* *[City]* *[County]* *[State]*. *[Recommended Action]* expected until *[hh:mm] [am/pm]* *[dd/mm/yyyy]*.		*[Date]* *[Incident_Time]* Severe coastal flooding likely in *[Short_Area]* *[City]* *[County]* *[State]*. *[Recommended Action]* expected until *[hh:mm] [am/pm]* *[dd/mm/yyyy]*.	The *[Official_Government_Agency]* has an excessively cold weather warning observed in *[City]* *[County]* *[State]*. At *[Incident_Time]* *[Day]*. *[Describe the incident, hazard and its*	*[Incident_Time]* Gravi inondazioni costiere probabili. *[Short_Area]* *[City]* *[County]* *[State]* previsto fino a *[hh:mm] [am/pm]*.	*[Incident_Time]* Gravi inondazioni costiere probabili. *[Short_Area]* *[City]* *[County]* *[State]* previsto fino a *[hh:mm] [am/pm]*.	*[Date]* *[Incident_Time]* Gravi inondazioni costiere probabili. *[Short_Area]* *[City]* *[County]* *[State]* previsto fino a *[hh:mm] [am/pm]*.	Il *[Official_Government_Agency]* ha un avviso di tempo eccessivamente freddo osservato in *[City]* *[County]* *[State]*. A *[Incident_Time]* *[Day]*. *[Describe the incident, hazard and its*	Vestirsi adeguatamente per la temperatura, incluso il freddo del vento. *[www.Official_Web_Site.gov]*	freddo; eccessivo	rischio di temperatura	meteorologico
OET-043		cold	temperature hazard	Meteorological	E	wind chill	TZC	cold	☒ Expected	☒ Severe	☒ Likely	*[Incident_Time]* Severe coastal flooding likely in *[Short_Area]* *[City]* *[County]* *[State]*. *[Recommended Action]* expected until *[hh:mm] [am/pm]* *[Day]*.	*[Incident_Time]* Severe coastal flooding likely in *[Short_Area]* *[City]* *[County]* *[State]*. *[Recommended Action]* expected until *[hh:mm] [am/pm]* *[Day]*.		*[Date]* *[Incident_Time]* Severe coastal flooding likely in *[Short_Area]* *[City]* *[County]* *[State]*. *[Recommended Action]* expected until *[hh:mm] [am/pm]* *[Day]*.	Dress adequately for the temperature including wind chill. *[www.Official_Web_Site.gov]*	*[Incident_Time]* Gravi inondazioni costiere probabili. *[Short_Area]* *[City]* *[County]* *[State]* *[Recommended Action]* immediatamente *[Incident_Time]* fino a Il freddo è probabile *[Short_Area]* *[City]* *[County]* *[State]*. *[Description & Recommended Action]* previsto *[Incident_Time]* fino a *[hh:mm] [am/pm]* *[Day]*.	*[Incident_Time]* Gravi inondazioni costiere probabili. *[Short_Area]* *[City]* *[County]* *[State]* *[Recommended Action]* immediatamente *[Incident_Time]* fino a Il freddo è probabile *[Short_Area]* *[City]* *[County]* *[State]*. *[Description & Recommended Action]* previsto *[Incident_Time]* fino a *[hh:mm] [am/pm]* *[Day]*.	*[Date]* *[Incident_Time]* Gravi inondazioni costiere probabili. *[Short_Area]* *[City]* *[County]* *[State]* *[Recommended Action]* immediatamente *[Date]* *[Incident_Time]* fino a Il freddo è probabile *[Short_Area]* *[City]* *[County]* *[State]*. *[Description & Recommended Action]* previsto *[Date]* *[Incident_Time]* fino a *[hh:mm] [am/pm]* *[Day]*.	Il *[Official_Government_Agency]* ha un avviso di freddo probabile in *[City]* *[County]* *[State]*. A *[Incident_Time]* *[Day]*. *[Describe the incident, hazard and its consequences]*.	Vestirsi adeguatamente per la temperatura, incluso il freddo del vento. *[www.Official_Web_Site.gov]*	freddo	rischio di temperatura	meteorologico
OET-043	L	cold; polar low	winter weather	Meteorological	B		SPL	polarLow	☒ Immediate	☒ Severe	☒ Observed	A polar low storm is observed for *[Short_Area]* *[City]* *[County]* *[State]*. *[Description & Recommended Action]* immediately *[Incident_Time]* until *[hh:mm] [am/pm]*. Cold weather is observed in *[Short_Area]* *[City]* *[County]* *[State]*. *[Description & Recommended Action]* expected *[Incident_Time]* until *[hh:mm] [am/pm]* *[Day]*.	A polar low storm is observed for *[Short_Area]* *[City]* *[County]* *[State]*. *[Description & Recommended Action]* immediately *[Incident_Time]* until *[hh:mm] [am/pm]*. Cold weather is observed in *[Short_Area]* *[City]* *[County]* *[State]*. *[Description & Recommended Action]* expected *[Incident_Time]* until *[hh:mm] [am/pm]* *[Day]*.		A polar low storm is observed for *[Short_Area]* *[City]* *[County]* *[State]*. *[Description & Recommended Action]* immediately P71 *[Date]* *[Incident_Time]* until *[hh:mm] [am/pm]*. Cold weather is observed in *[Short_Area]* *[City]* *[County]* *[State]*. *[Description & Recommended Action]* expected *[Date]* *[Incident_Time]* until *[hh:mm] [am/pm]* *[Day]*. expected *[Date]* *[Incident_Time]* A moderate communications service issue is observed at *[location]* in *[Short_Area]* *[City]* *[County]* *[State]*. This may also affect *[fi_t_1]* phone service.	The *[Official_Government_Agency]* has a polar low extreme cold hazard observed in *[Short_Area]* *[City]* *[County]* *[State]*. At *[Incident_Time]* *[Day]*. *[Describe the incident, hazard and its consequences]*. The *[Official_Government_Agency]* has a cold weather warning observed in *[City]* *[County]* *[State]*. At *[Incident_Time]* *[Day]*. *[Describe the incident, hazard and its* expected *[Date]* *[Incident_Time]* A moderate communications service issue is observed at *[location]* in *[Short_Area]* *[City]* *[County]* *[State]*. This may also affect *[fi_t_1]* phone service.	Dress adequately for the temperature including wind chill. *[www.Official_Web_Site.gov]* Dress adequately for the temperature including wind chill. *[www.Official_Web_Site.gov]* Be aware of alternative methods of calling *[fi_t_1]*. *[www.Official_Web_Site.gov]* For the contagious disease you should expect to *[Recommended actions and extended instructions]*. The warning remains in effect until further notice. This message will be updated in *[Message_Duration]*, or sooner if needed. For more information, check *[www.Official_Web_Site.gov]*, or tune to local news media. Please call *[fi_t_1]* for a serious emergency. The use of masks and other personal protective For your safety, you should not to use, drink, cook with, bathe, or wash with tap water from *[Description of organization]* water supply until further notice. The Do-Not-Use tap water warning remains in effect until further notice. This message will be updated in 3-hours, or sooner if needed. For more information, check *[www.Official_Government_website.gov]*, or tune to local news media. Please do not call *[fi_t_1]*, except to report a serious emergency. For your safety, you should avoid the area and/or take appropriate protective measures *[describe_measures]*. For example, rainwater collection could be diverted for this time. For more information, check *[www.Official_Web_Site.gov]*, or tune to local news media. Please do not call *[fi_t_1]*, except for a serious emergency.	Si osserva una tempesta polare bassa per *[Short_Area]* *[City]* *[County]* *[State]*. *[Description & Recommended Action]* immediatamente Il freddo is osserva *[Short_Area]* *[City]* *[County]* *[State]* previsto *[Incident_Time]* fino a *[hh:mm] [am/pm]*. Il freddo is osserva *[Short_Area]* *[City]* *[County]* *[State]* previsto *[Incident_Time]* fino a *[hh:mm] [am/pm]* *[Day]*. Previsto *[Incident_Time]* Un problema moderato del servizio di comunicazione si osserva *[location]* in *[Short_Area]* *[City]* *[County]* *[State]*. Ciò può influire anche sul servizio telefonico *[fi_t_1]*. L'acqua contaminata estrema si osserva *[Short_Area]* *[City]* *[County]* *[State]* *[Description & Recommended Action]* immediatamente *[Incident_Time]* fino a *[hh:mm] [am/pm]*.	Si osserva una tempesta polare bassa per *[Short_Area]* *[City]* *[County]* *[State]*. *[Description & Recommended Action]* immediatamente Il freddo is osserva *[Short_Area]* *[City]* *[County]* *[State]* previsto *[Incident_Time]* fino a *[hh:mm] [am/pm]*. Il freddo is osserva *[Short_Area]* *[City]* *[County]* *[State]* previsto *[Incident_Time]* fino a *[hh:mm] [am/pm]* *[Day]*. Previsto *[Incident_Time]* Un problema moderato del servizio di comunicazione si osserva *[location]* in *[Short_Area]* *[City]* *[County]* *[State]*. Ciò può influire anche sul servizio telefonico *[fi_t_1]*. L'acqua contaminata estrema si osserva *[Short_Area]* *[City]* *[County]* *[State]* *[Description & Recommended Action]* immediatamente *[Incident_Time]* fino a *[hh:mm] [am/pm]*.	Si osserva una tempesta polare bassa per *[Short_Area]* *[City]* *[County]* *[State]*. *[Description & Recommended Action]* immediatamente *[Incident_Time]* fino a *[hh:mm] [am/pm]*. Il freddo is osserva *[Short_Area]* *[City]* *[County]* *[State]* previsto *[Incident_Time]* fino a *[hh:mm] [am/pm]* *[Day]*. Previsto *[Incident_Time]* Un problema moderato del servizio di comunicazione si osserva *[location]* in *[Short_Area]* *[City]* *[County]* *[State]*. Ciò può influire anche sul servizio telefonico *[fi_t_1]*. L'acqua contaminata estrema si osserva *[Short_Area]* *[City]* *[County]* *[State]* *[Description & Recommended Action]* immediatamente *[Incident_Time]* fino a *[hh:mm] [am/pm]*.	Il *[Official_Government_Agency]* ha un rischio di freddo estremo basso polare osservato in *[Short_Area]* *[City]* *[County]* *[State]*. Kel *[Incident_Time]* *[Day]*. *[Describe the incident hazard and its consequences]*. Il *[Official_Government_Agency]* ha un avviso di freddo osservato in *[City]* *[County]* *[State]*. A *[Incident_Time]* *[Day]*. *[Describe the incident, hazard and its consequences]*. Previsto *[Incident_Time]* Un problema moderato del servizio di comunicazione si osserva *[location]* in *[Short_Area]* *[City]* *[County]* *[State]*. Ciò può influire anche sul servizio telefonico *[fi_t_1]*. Il *[Official_Government_Agency]* ha una grave malattia contagiosa osservata in *[City]* *[County]* *[State]*. Previsto a *[Incident_Time]* *[Day]*. *[Describe the incident, hazard and its consequences]*. Questo ha un impatto sulle persone in *[Area]* *[City]* *[County]* *[State]*. compreso *[Describe location by reference to obvious geographic features, such as roads and rivers, rather than with abstract*	Vestirsi adeguatamente per la temperatura, incluso il freddo del vento. *[www.Official_Web_Site.gov]* Tenere presente i metodi alternativi di chiamata di *[fi_t_1]*. *[www.Official_Web_Site.gov]* per la malattia contagiosa dovresti aspettarti di *[Recommended actions and extended instructions]*. L'avviso rimane in vigore fino a nuovo avviso. Questo messaggio verrà aggiornato in *[Message_Duration]*, o prima se necessario. Per ulteriori informazioni, selezionare *[www.Official_Government_website.gov]* o sintonizzarsi sui media locali. Chiamare *[fi_t_1]* per un'emergenza grave. L'uso di maschere e altri per se sua sicurezza, non dovresti usare, bere, cucinare, fare il bagno o lavare con acqua del rubinetto *[Description of organization]* approvvigionamento idrico fino a nuovo avviso. L'avviso di acqua del rubinetto Da non usare rimane in vigore fino a nuovo avviso. Questo messaggio verrà aggiornato tra 3 ore o prima, se necessario. Per ulteriori informazioni, selezionare *[www.Official_Government_website.gov]* o sintonizzarsi sui media locali. Non chiamare *[fi_t_1]*, se non per segnalare	freddo; bassa polare	clima invernale	meteorologico
OET-044		cold weather	winter weather	Meteorological	E		TCW	coldW	☒ Expected	☒ Moderate	☒ Observed																				
OET-045		communications service disruption	utility issue	Infrastructure			CSE	comunication	☒ Expected	☒ Moderate	☒ Observed	Expected *[Incident_Time]* A moderate communications service issue is observed at *[location]* in *[Short_Area]* *[City]* *[County]* *[State]*. This may also affect *[fi_t_1]* phone service.	Expected *[Incident_Time]* A moderate communications service issue is observed at *[location]* in *[Short_Area]* *[City]* *[County]* *[State]*. This may also affect *[fi_t_1]* phone service.	Expected *[Incident_Time]* A moderate communications service issue is observed at *[location]* in *[Short_Area]* *[City]* *[County]* *[State]*. This may also affect *[fi_t_1]* phone service.																				
OET-046		contagious disease	health hazard	Health	F	(see OET-061 zoonotic)	DEW	infectious	☒ Expected	☒ Severe	☒ Observed	*[Incident_Time]* Severe contagious disease observed in *[Short_Area]* *[City]* *[County]* *[State]* *[Recommended Action]* expected until *[hh:mm] [am/pm]* *[Day]*.	*[Incident_Time]* Severe contagious disease observed in *[Short_Area]* *[City]* *[County]* *[State]* *[Recommended Action]* expected until *[hh:mm] [am/pm]* *[Day]*.		*[Date]* *[Incident_Time]* Severe contagious disease observed in *[Short_Area]* *[City]* *[County]* *[State]* *[Recommended Action]* expected until *[hh:mm] [am/pm]* *[Day]*.		*[Incident_Time]* Grave malattia contagiosa osservata *[Short_Area]* *[City]* *[County]* *[State]* *[Recommended Action]* previsto fino a *[hh:mm] [am/pm]* *[Day]*.	*[Incident_Time]* Grave malattia contagiosa osservata *[Short_Area]* *[City]* *[County]* *[State]* *[Recommended Action]* previsto fino a *[hh:mm] [am/pm]* *[Day]*.	*[Date]* *[Incident_Time]* Grave malattia contagiosa osservata *[Short_Area]* *[City]* *[County]* *[State]* *[Recommended Action]* previsto fino a *[hh:mm] [am/pm]* *[Day]*.		malattia contagiosa	dannoso per la salute	Salute
OET-047		contaminated water	health hazard	Health			CWW	drinkingWateBad	☒ Immediate	☒ Extreme	☒ Observed	Extreme contaminated water is observed in *[Short_Area]* *[City]* *[County]* *[State]* *[Description & Recommended Action]* immediately *[Incident_Time]* until *[endDay] [hh:mm] [am/pm]*.	Extreme contaminated water is observed in *[Short_Area]* *[City]* *[County]* *[State]* *[Description & Recommended Action]* immediately *[Incident_Time]* until *[endDay] [hh:mm] [am/pm]*.	Extreme contaminated water is observed in *[Short_Area]* *[City]* *[County]* *[State]* *[Description & Recommended Action]* immediately *[Incident_Time]* until *[endDay] [hh:mm] [am/pm]*.	Extreme contaminated water is observed in *[Short_Area]* *[City]* *[County]* *[State]* *[Description & Recommended Action]* immediately *[Date]* *[Incident_Time]* until *[endDay] [hh:mm] [am/pm]*.	Extreme contaminated water hazard is observed in *[Short_Area]* *[City]* *[County]* *[State]*. *[Description & Recommended Action]* immediately *[Incident_Time]* until *[endDay] [hh:mm] [am/pm]* *[www.Official_Government_website.gov]*.	L'acqua contaminata estrema si osserva *[Short_Area]* *[City]* *[County]* *[State]* *[Description & Recommended Action]* immediately *[Incident_Time]* fino a *[hh:mm] [am/pm]*.	L'acqua contaminata estrema si osserva *[Short_Area]* *[City]* *[County]* *[State]* *[Description & Recommended Action]* immediately *[Incident_Time]* fino a *[hh:mm] [am/pm]*.	L'acqua contaminata estrema si osserva *[Short_Area]* *[City]* *[County]* *[State]* *[Description & Recommended Action]* immediately *[Incident_Time]* fino a *[hh:mm] [am/pm]*.	L'acqua contaminata estrema si osserva *[Short_Area]* *[City]* *[County]* *[State]* *[Description & Recommended Action]* immediately *[Incident_Time]* fino a *[hh:mm] [am/pm]*.		acqua contaminata	dannoso per la salute	Salute
OET-048		contamination (e.g. rain or precipitation)		CBRNE; Health	F	e.g. volcanic sulfur compound, acid or ash, not dust	RCV	rainVolcan	☒ Expected	☒ Moderate	☒ Observed	A moderate contaminated *[rain/precipitation/waterway]* hazard observed in *[Short_Area]* *[City]* *[County]* *[State]*. *[Description & Recommended Action]* expected *[Incident_Time]* until *[hh:mm] [am/pm]*.	A moderate contaminated *[rain/precipitation/waterway]* hazard observed in *[Short_Area]* *[City]* *[County]* *[State]*. *[Description & Recommended Action]* expected *[Incident_Time]* until *[hh:mm] [am/pm]*.		A moderate contaminated *[rain/precipitation/waterway]* hazard observed in *[Short_Area]* *[City]* *[County]* *[State]*. *[Description & Recommended Action]* expected *[Date]* *[Incident_Time]* until *[hh:mm] [am/pm]*.	The *[Official_Government_Agency]* has a contaminated *[rain/precipitation/waterway]* hazard observed in *[City]* *[County]* *[State]*. Expected at *[Incident_Time]* *[Day]*. *[Describe the incident, hazard and its consequences]* This impacts people in *[Area]* *[City]* *[County]* *[State]* including *[Describe location by reference to obvious geographic features, such as roads and rivers, rather than with abstract descriptions such as a one-mile, 1.8 kyd or 1.6 km radius of some intersection. The preferred method of describing the area should use compass directions and neighborhood and landmark names where appropriate.]*	Un moderato contaminato *[rain/precipitation/waterway]* pericolo osservato in *[Short_Area]* *[City]* *[County]* *[State]*. *[Description & Recommended Action]* previsto *[Incident_Time]* fino a *[hh:mm] [am/pm]*.	Un moderato contaminato *[rain/precipitation/waterway]* pericolo osservato in *[Short_Area]* *[City]* *[County]* *[State]*. *[Description & Recommended Action]* previsto *[Incident_Time]* fino a *[hh:mm] [am/pm]*.	Un moderato contaminato *[rain/precipitation/waterway]* pericolo osservato in *[Short_Area]* *[City]* *[County]* *[State]*. *[Description & Recommended Action]* previsto *[Date]* *[Incident_Time]* fino a *[hh:mm] [am/pm]*.	Per la vostra sicurezza, dovrete evitare l'area e/o adottare adeguate misure di protezione *[describe_measures]*. Ad esempio, la raccolta dell'acqua piovana potrebbe essere deviata per questo periodo. Per ulteriori informazioni, selezionare *[www.Official_Web_Site.gov]* o sintonizzarsi sui media locali. Non chiamare *[fi_t_1]*, ad eccezione di un'emergenza grave.	contaminazione (ad es. pioggia o precipitazioni)		CBRNE; Salute

OET-049		criminal activity	criminal activity	Safety	D		CRW	crimAct	☒ Immediate	☒ Extreme	☒ Observed	{Incident_Time} Extreme criminal activity is observed in [location] in {Short_Area] [City] [County] [State].	{Incident_Time} Immediately until [endDay] [hh:mm] [am/pm]. Extreme criminal activity is observd in [location] in {Short_Area] [City] [County] [State].	{Incident_Time} Immediately until [endDay] [hh:mm} [am/pm]. Extreme criminal activity is observed in [location] in {Short_Area] [City] [County] [State].	{Date} {Incident_Time} Immediately until [endDay] [hh:mm] [am/pm]. Extreme criminal activity is observed in [location] in {Short_Area] [City] [County] [State].	{Incident_Time} Immediately until [endDay] [hh:mm] [am/pm]. Extreme criminal activity is observed in [location] in {Short_Area] [City] [County] [State]. Please avoid the area. {Official_Government_Agency}	Please report any suspicious items or activities. Please review security recordings for suspicious activity. {www.Official_Web_Site.gov}	{Incident_Time} L'estrema attività criminale si osserva [location] in {Short_Area] [City] [County] [State].	{Date} {Incident_Time} immediatamente fino a {hh:mm} {am/pm}. L'estrema attività criminale si osserva [location] in {Short_Area] [City] [County] [State].	{Date} {Incident_Time} immediatamente fino a {hh:mm} {am/pm}. L'estrema attività criminale si osserva [location] in {Short_Area] [City] [County] [State].	{Date} {Incident_Time} immediatamente fino a {hh:mm} {am/pm}. L'estrema attività criminale si osserva [location] in {Short_Area] [City] [County] [State]. {Official_Government_Agency}	Si prega di segnalare eventuali articoli o attività sospette. Si prega di rivedere le registrazioni di sicurezza per attività sospette. {www.Official_Web_Site.gov}	Attività criminale	Attività criminale	Sicurezza
OET-050		cyber crime	criminal activity	Safety, Security	F		CYW	internetCr	☒ Expected	☒ Severe	☒ Observed	Expected {Incident_Time} Severe cybercrime issue affecting [description] observed in {Short_Area] [City] [County] [State]. Check {www.Official_Web_Site.gov}. for emergency only.	Expected {Incident_Time} Severe cybercrime issue affecting [description] observed in {Short_Area] [City] [County] [State]. Check {www.Official_Web_Site.gov}. for emergency only.		Expected {Date} {Incident_Time} Severe cybercrime issue affecting [description] observed in {Short_Area] [City] [County] [State]. Check {www.Official_Web_Site.gov}. for emergency only. {IP address delivery locally to be provided by COs, Headends or ISPs, for IETF resolution.}	The {Official_Government_Agency} has observed a cybercrime issue affecting [description] in {City} [County] {State}. Expected at {Incident_Time} {Day}, [Describe the incident, hazard and its consequences]. Areas affected in {Area] [City] [County] [State} include [Describe the details] People in other areas in {Area] [City] [County} are not necessarily affected by this internet problem. They should continue to use their	For preparation, have your data backed up in some device that is not accessible from the internet or the computer you are working on normally. Disconnect the internet. Reboot the computer. If non-internet dependent applications and data appear fine, you likely experienced a computer crash. Backup your data to another device if the first one was not backed up for more than a day. Be suspicious of emails that are not known regular business. If an email appears suspicious, look at the	Previsto {Incident_Time} Grave problema di criminalità informatica che colpisce [description] osservato in {Short_Area] [City] [County] [State]. Assegno {www.Official_Web_Site.gov}. solo per l'emergenza.	Previsto {Incident_Time} Grave problema di criminalità informatica che colpisce [description] osservato in {Short_Area] [City] [County] [State]. Assegno {www.Official_Web_Site.gov}. solo per l'emergenza.	Previsto {Date} {Incident_Time} Grave problema di criminalità informatica che colpisce [description] osservato in {Short_Area] [City] [County] [State]. Assegno {www.Official_Web_Site.gov}. solo per l'emergenza.	Il {Official_Government_Agency} ha osservato un problema di criminalità informatica che colpisce [description] in {City} [County] {State}. Previsto a {Incident_Time} {Day}, [Describe the incident, hazard and its consequences]. Le zone colpite {Area] [City] [County] [State} includere [Describe the details] Persone in altre aree in {Area] [City] [County} non sono necessariamente interessati da questo problema di Internet.	Per la preparazione, eseguire il backup dei dati in un dispositivo non accessibile da Internet o dal computer su cui si sta lavorando normalmente. Disconnettere Internet. Riavviare il computer. Se le applicazioni e i dati non dipendenti da Internet appaiono bene, è probabile che si sia registrato un arresto anomalo del computer. Eseguire il backup dei dati su un altro dispositivo se non è stato eseguito il backup del primo per più di un giorno. Sii sospettoso delle e-mail	crimine informatico	Attività criminale	Sicurezza sicurezza
OET-051	1	cyclone; 1	tropical storm	Meteorological	E	use hurricane category 1	HU1	hurr1	☒ Expected	☒ Severe	☒ Observed	Expected {Incident_Time} CATegory 1 tropical cyclone observed in {County} {State} until [endDate] [hh:mm].	Expected {Incident_Time} severe CATegory 1 tropical cyclone observed in {County} {State} until [endDate] [hh:mm].		Expected {Date} {Incident_Time} severe CATegory 1 tropical cyclone observed in {County} {State} until [endDate] [hh:mm].	The {Official_Government_Agency} has a severe CATegory 1 tropical cyclone observed in {County} {State}. Expected at {Date] {Incident_Time} until [endDate] [hh:mm].	Make preparations for CAT 1 force winds, power outages, flooding. E.g. remove trees within falling distance of structures. Evacuation advised for low lying areas. Inundation risk area information and	Previsto {Incident_Time} grave ciclone tropicale CATegory 1 osservato in {County} {State} fino a [endDate} {hh:mm].	Previsto {Incident_Time} grave ciclone tropicale CATegory 1 osservato in {County} {State} fino a [endDate} {hh:mm].	Previsto {Date} {Incident_Time} grave ciclone tropicale CATegory 1 osservato in {County} {State} fino a [endDate} {hh:mm].	Il {Official_Government_Agency} ha un grave ciclone tropicale CATegory 1 osservato in {County} {State}. Previsto {Date] {Incident_Time} fino a [endDate] [hh:mm].	Preparati per venti di forza CAT 1, interruzioni di corrente, inondazioni. Evacuazione consigliata per le aree basse. Possono seguire informazioni sull'area a rischio di inondazione e ulteriori	ciclone	tempesta tropicale	meteorologico
OET-051	2	cyclone; 2	tropical storm	Meteorological	B	use hurricane category 2	HU2	hurr2	☒ Immediate	☒ Extreme	☒ Observed	Expected {Incident_Time} CATegory 2 tropical cyclone observed in {County} {State} until [endDate] [hh:mm].	Expected {Incident_Time} extreme CATegory 2 tropical cyclone observed in {County} {State} until [endDate] [hh:mm].		Expected {Date} {Incident_Time} extreme CATegory 2 tropical cyclone observed in {County} {State} until [endDate] [hh:mm].	The {Official_Government_Agency} has an extreme CATegory 2 tropical cyclone observed in {County} {State}. Expected at {Date} {Incident_Time} until [endDate] [hh:mm].	Make preparations for CAT 2 force winds, power outages, flooding. Evacuation advised for low lying areas. Inundation risk area information and further details may follow. Use a Business Continuity	Previsto {Incident_Time} grave ciclone tropicale CATegory 2 osservato in {County} {State} fino a [endDate} {hh:mm].	Previsto {Incident_Time} grave ciclone tropicale CATegory 2 osservato in {County} {State} fino a [endDate} {hh:mm].	Previsto {Date} {Incident_Time} grave ciclone tropicale CATegory 2 osservato in {County} {State} fino a [endDate} {hh:mm].	Il {Official_Government_Agency} ha un grave ciclone tropicale CATegory 2 osservato in {County} {State}. Previsto {Date] {Incident_Time} fino a [endDate] [hh:mm].	Preparati per venti di forza CAT 2, interruzioni di corrente, inondazioni. Evacuazione consigliata per le aree basse. Possono seguire informazioni sull'area a rischio di inondazione e ulteriori	ciclone	tempesta tropicale	meteorologico
OET-051	3	cyclone; 3	tropical storm	Meteorological	B	use hurricane category 3	HU3	hurr3	☒ Immediate	☒ Extreme	☒ Observed	Expected {Incident_Time} CATegory 3 tropical cyclone observed in {County} {State} until [endDate] [hh:mm].	Expected {Incident_Time} extreme CATegory 3 tropical cyclone observed in {County} {State} until [endDate] [hh:mm].		Expected {Date} {Incident_Time} extreme CATegory 3 tropical cyclone observed in {County} {State} until [endDate] [hh:mm].	The {Official_Government_Agency} has a extreme CATegory 3 tropical cyclone observed in {County} {State}. Expected at {Date] {Incident_Time} until [endDate] [hh:mm].	Make preparations for CAT 3 force winds, power outages, flooding. Evacuation required for low lying areas. Inundation risk area information and further details may follow. Use a Business Continuity	Previsto {Incident_Time} grave ciclone tropicale CATegory 3 osservato in {County} {State} fino a [endDate} {hh:mm].	Previsto {Incident_Time} grave ciclone tropicale CATegory 3 osservato in {County} {State} fino a [endDate} {hh:mm].	Previsto {Date} {Incident_Time} grave ciclone tropicale CATegory 3 osservato in {County} {State} fino a [endDate} {hh:mm].	Il {Official_Government_Agency} ha un grave ciclone tropicale CATegory 3 osservato in {County} {State}. Previsto {Date] {Incident_Time} fino a [endDate] [hh:mm].	Preparati per venti di forza CAT 3, interruzioni di corrente, inondazioni. Evacuazione necessaria per le aree basse. Possono seguire informazioni sull'area a rischio di inondazione e ulteriori	ciclone	tempesta tropicale	meteorologico
OET-051	4	cyclone; 4	tropical storm	Meteorological	B	use hurricane category 4	HU4	hurr4	☒ Immediate	☒ Extreme	☒ Observed	Expected {Incident_Time} CATegory 4 tropical cyclone observed in {County} {State} until [endDate] [hh:mm].	Expected {Incident_Time} extreme CATegory 4 tropical cyclone observed in {County} {State} until [endDate] [hh:mm].		Expected {Date} {Incident_Time} extreme CATegory 4 tropical cyclone observed in {County} {State} until [endDate] {{hh:mm].	The {Official_Government_Agency} has a extreme CATegory 4 tropical cyclone observed in {County} {State}. Expected at {Date] {Incident_Time} until [endDate] [hh:mm].	Make preparations for CAT 4 force winds, power outages, flooding. Evacuation required for low lying areas. Inundation risk area information and further details may follow. Use a Business Continuity	Previsto {Incident_Time} grave ciclone tropicale CATegory 4 osservato in {County} {State} fino a [endDate} {hh:mm].	Previsto {Incident_Time} grave ciclone tropicale CATegory 4 osservato in {County} {State} fino a [endDate} {hh:mm].	Previsto {Date} {Incident_Time} grave ciclone tropicale CATegory 4 osservato in {County} {State} fino a [endDate} {hh:mm].	Il {Official_Government_Agency} ha un grave ciclone tropicale CATegory 4 osservato in {County} {State}. Previsto {Date] {Incident_Time} fino a [endDate] [hh:mm].	Preparati per venti di forza CAT 4, interruzioni di corrente, inondazioni. Evacuazione necessaria per le aree basse. Possono seguire informazioni sull'area a rischio di inondazione e ulteriori	ciclone	tempesta tropicale	meteorologico
OET-051	5	cyclone; 5	tropical storm	Meteorological	B	use hurricane category 5	HU5	hurr5	☒ Immediate	☒ Extreme	☒ Observed	Expected {Incident_Time} CATegory 5 tropical cyclone observed in {County} {State} until [endDate] [hh:mm].	Expected {Incident_Time} extreme CATegory 5 tropical cyclone observed in {County} {State} until [endDate] [hh:mm].		Expected {Date} {Incident_Time} extreme CATegory 5 tropical cyclone observed in {County} {State} until [endDate] [hh:mm].	The {Official_Government_Agency} has a extreme CATegory 5 tropical cyclone observed in {County} {State}. Expected at {Date] {Incident_Time} until [endDate] [hh:mm].	Make preparations for CAT 5 force winds, power outages, flooding. Evacuation required for low lying areas. Inundation risk area information and further details may follow. Use a Business Continuity	Previsto {Incident_Time} grave ciclone tropicale CATegory 5 osservato in {County} {State} fino a [endDate} {hh:mm].	Previsto {Incident_Time} grave ciclone tropicale CATegory 5 osservato in {County} {State} fino a [endDate} {hh:mm].	Previsto {Date} {Incident_Time} grave ciclone tropicale CATegory 5 osservato in {County} {State} fino a [endDate} {hh:mm].	Il {Official_Government_Agency} ha un grave ciclone tropicale CATegory 5 osservato in {County} {State}. Previsto {Date] {Incident_Time} fino a [endDate] [hh:mm].	Preparare i venti di forza CAT 5, le interruzioni di corrente, le inondazioni. Evacuazione necessaria per le aree basse. Possono seguire informazioni sull'area a rischio di inondazione e ulteriori	ciclone	tempesta tropicale	meteorologico
OET-051	6	cyclone; 6	tropical storm	Meteorological	B	use hurricane category 6	HU6	hurr6	☒ Immediate	☒ Extreme	☒ Observed	Expected {Incident_Time} CATegory 6 tropical cyclone observed in {County} {State} until [endDate] [hh:mm].	Expected {Incident_Time} extreme CATegory 6 tropical cyclone observed in {County} {State} until [endDate] [hh:mm].		Expected {Date} {Incident_Time} extreme CATegory 6 tropical cyclone observed in {County} {State} until [endDate] [hh:mm].	The {Official_Government_Agency} has a extreme CATegory 6 tropical cyclone observed in {County} {State}. Expected at {Date] {Incident_Time} until [endDate] [hh:mm].	Make preparations for CAT 6 force winds, power outages, flooding. Evacuation required for low lying areas. Inundation risk area information and further details may follow. Use a Business Continuity	Previsto {Incident_Time} grave ciclone tropicale CATegory 6 osservato in {County} {State} fino a [endDate} {hh:mm].	Previsto {Incident_Time} grave ciclone tropicale CATegory 6 osservato in {County} {State} fino a [endDate} {hh:mm].	Previsto {Date} {Incident_Time} grave ciclone tropicale CATegory 6 osservato in {County} {State} fino a [endDate} {hh:mm].	Il {Official_Government_Agency} ha un grave ciclone tropicale CATegory 6 osservato in {County} {State}. Previsto {Date] {Incident_Time} fino a [endDate] [hh:mm].	Preparati per venti di forza CAT 6, interruzioni di corrente, inondazioni. Evacuazione necessaria per le aree basse. Possono seguire informazioni sull'area a rischio di inondazione e ulteriori	ciclone	tempesta tropicale	meteorologico
OET-052		dam break	flood	Geological, Meteorological			DBW	damOverflow, (damBreach)	☒ Immediate	☒ Extreme	☒ Observed	{Incident_Time} Immediate extreme flooding observed in {Short_Area] [City] [County] [State}. The {dam} has been breached or is overflowing. Evacuate to higher ground as rapidly as possible.	{Incident_Time} Immediate extreme flooding observed in {Short_Area] [City] [County] [State}. The {dam} has been breached or is overflowing. Evacuate to higher ground as rapidly as possible.		{Date} {Incident_Time} Immediate extreme flooding observed in {Short_Area] [City] [County] [State}. The {dam} has been breached or is overflowing. Evacuate to higher ground as rapidly as possible.	{Incident_Time} Immediate flooding observed in {Short_Area] [City] [County] [State}. The {dam} has been breached or is overflowing. Evacuate to higher ground as rapidly as possible. {Official_Government_Agency}	{Incident_Time} Immediate extreme flooding observed in {Short_Area] [City] [County] [State}. The {dam} has been breached or is overflowing. Evacuate to higher ground as rapidly as possible. Avoid fastmoving or turbulent floodwater as that is dangerous. {www.Official_Web_Site.gov}	{Incident_Time} Immediate inondazioni estreme osservate {Short_Area] [City] [County] [State}. è stato violato o è straripante. Evacuare in un terreno più alto il più rapidamente possibile.	{Incident_Time} Immediate inondazioni estreme osservate {Short_Area] [City] [County] [State}. è stato violato o è straripante. Evacuare in un terreno più alto il più rapidamente possibile.	{Date} {Incident_Time} Immediate inondazioni estreme osservate {Short_Area] [City] [County] [State}. è stato violato o è straripante. Evacuare in un terreno più alto il più rapidamente possibile.	{Incident_Time} Immediate inondazioni estreme osservate {Short_Area] [City] [County] [State}. {dam} è stato violato o è in overflow. Evacuare in un terreno più alto il più rapidamente possibile. {Official_Government_Agency}	{Incident_Time} Immediate inondazioni estreme osservate {Short_Area] [City] [County] [State}. {dam} è stato violato o è in overflow. Evacuare in un terreno più alto il più rapidamente possibile. {www.Official_Web_Site.gov}	rottura della diga	alluvione	geologico, meteorologico
OET-053		dam issue	infrastructure issue	Infrastructure			DIW	damIssue	☒ Future	☒ Extreme	☒ Likely	{Incident_Time} Flood likely for {Short_Area] [City] [County] [State}. The {dam} has issues. Evacuate to higher ground advised as soon as possible.	{Incident_Time} Flood likely for {Short_Area] [City] [County] [State}. The {dam} has issues. Evacuate to higher ground advised as soon as possible.		{Date} {Incident_Time} Flood likely for {Short_Area] [City] [County] [State}. The {dam} has issues. Evacuate to higher ground advised as soon as possible.	{Incident_Time} Flood likely for {Short_Area] [City] [County] [State}. The {dam} has issues {describe}. Evacuate to higher ground advised as soon as possible. {Official_Government_Agency}	is recommended. Do not attempt to drive through floodwaters, turn around and go another way. Take only those essential items you have ready. Bring prescription medications and Identification. Do not delay! Lock your windows and doors as you leave. Bring pets in a carrier or on a leash. Evacuate the area immediately! Stay away until further notice. This message will be updated in 3-hours, or sooner if needed. For more information, tune	{Incident_Time} Alluvione probabile per {Short_Area] [City] [County] [State}. {dam} presenta problemi. Evacuare in un terreno più alto consigliato il prima possibile	{Incident_Time} Alluvione probabile per {Short_Area] [City] [County] [State}. {dam} presenta problemi. Evacuare in un terreno più alto consigliato il prima possibile	{Date} {Incident_Time} Alluvione probabile per {Short_Area] [City] [County] [State}. {dam} presenta problemi. Evacuare in un terreno più alto consigliato il prima possibile	{Incident_Time} Alluvione probabile per {Short_Area] [City] [County] [State}. Ten {dam} ha problemi {describe}. Evacuare a terra più alta consigliato il prima possibile. {Official_Government_Agency}	un terreno più alto. Non tentare di guidare attraverso le acque alluvionali, girarsi e andare in un'altra strada. Prendi solo quegli oggetti essenziali che hai pronto. Portare farmaci da prescrizione e identificazione. Non indugiare! Chiudi a chiave le finestre e le porte mentre te ne vai. Porta animali domestici in un trasportino o al guinzaglio. Evacuate immediatamente l'area! Stai lontano fino a nuovo avviso. Questo messaggio verrà	problema della diga	problema infrastrutturale	Infrastruttura
OET-054	P	dangerous animal	civil issue	Safety		statement (lower priority)	DAS	animalDangs	☒ Expected	☒ Moderate	☒ Past	{Incident_Time} Moderate animal danger is past in {Short_Area] [City] [County] [State}. [Recommended Action] expected until [hh:mm] [am/pm].	{Incident_Time} Moderate animal danger is past in {Short_Area] [City] [County] [State}. [Recommended Action] expected until [hh:mm] [am/pm].		{Date} {Incident_Time} Moderate animal danger is past in {Short_Area] [City] [County] [State}. [Recommended Action] expected until [hh:mm] [am/pm].	{Official_Government_Agency} has issued a moderate dangerous animal is past in {City} {County} {State}. At {Incident_Time} {Day}, [Describe the incident, hazard and its consequences]. This relieves people in {Area] [City] [County] [State}, including [Describe location by reference to obvious geographic features, such as roads and rivers, rather than with abstract descriptions such as a one-mile, 1.8 kyd or 1.6 km radius of some intersection. The preferred method of describing the area should use compass directions and neighborhood and landmark names where appropriate.]. People in other areas in {Area] [City] [County} are not affected at this time.	The dangerous animal warning is now finished. This message will be updated in {Message_Duration}, or sooner if needed. For more information, check {www.Official_Web_Site.gov}, or tune to local news media. Please do not call {9_1_1}, except for a serious emergency. No further special action should be necessary.	{Incident_Time} Il pericolo animale moderato è passato in {Short_Area] [City] [County] [State}. [Recommended Action] previsto fino a {hh:mm} {am/pm}.	{Incident_Time} Il pericolo animale moderato è passato in {Short_Area] [City] [County] [State}. [Recommended Action] previsto fino a {hh:mm} {am/pm}.	{Date} {Incident_Time} Il pericolo animale moderato è passato in {Short_Area] [City] [County] [State}. [Recommended Action] previsto fino a {hh:mm} {am/pm}.	{Official_Government_Agency} ha emesso un animale moderato pericoloso è passato in {City} {County} {State}. A {Incident_Time} {Day}, [Describe the incident, hazard and its consequences]. Questo allevia le persone in {Area] [City] [County] [State}, compreso [Describe location by reference to obvious geographic features, such as roads and rivers, rather than with abstract descriptions such as a one-mile, 1.8 kyd or 1.6 km radius of some intersection. The preferred method of describing the area should use compass directions and neighborhood and landmark names where appropriate.]. Persone in altre aree in {Area] [City] [County} non	Il pericoloso allarme animali è ora finito. Questo messaggio verrà aggiornato in {Message_Duration}, o prima se necessario. Per ulteriori informazioni, selezionare {www.Official_Web_Site.gov} o sintonizzarsi sui media locali. Non chiamare {9_1_1}, ad eccezione di un'emergenza grave. Non dovrebbero essere necessarie ulteriori azioni speciali.	animale pericoloso	questione civile	Sicurezza

OET-054	S	dangerous animal	civil issue	Safety			DAW	animalDang	☒ Expected	☒ Severe	☒ Likely	{Incident_Time} Severe animal danger likely in {Short_Area] [City] [County] [State}. [Recommended Action] expected until [hh:mm] [am/pm].	{Incident_Time} Severe animal danger likely in {Short_Area] [City] [County] [State}. [Recommended Action] expected until [hh:mm] [am/pm].	{Incident_Time} Severe animal danger likely in {Short_Area] [City] [County] [State}. [Recommended Action] expected until [hh:mm] [am/pm].	{Date} {Incident_Time} Severe animal danger likely in {Short_Area] [City] [County] [State}. [Recommended Action] expected until [hh:mm]]am/pm].	{Official_Government_Agency} has a severe animal danger likely in the {Area] [City] [County] [State} area. Expected at {Incident_Time} {Day}, [Describe the incident, hazard and its consequences]. This impacts people in {Area] [City] [County] [State}, including [Describe location by reference to obvious geographic features, such as roads and rivers, rather than with abstract descriptions such as a one-mile, 1.8 kyd or 1.6 km radius of some intersection. The preferred method of describing the area should use compass directions and neighborhood and landmark names where appropriate.] People in other areas in {Area] [City] [County} are	For your safety, you should [Recommended actions and extended instructions] The animal danger warning remains in effect until further notice. This message will be updated in {Message_Duration}, or sooner if needed. For more information, check {www.Official_Web_Site.gov }, or tune to local news media. Please do not call {9_1_1}, except to report a serious emergency.	{Incident_Time} Grave pericolo per gli animali {Short_Area] [City] [County] [State}. [Recommended Action] previsto fino a {hh:mm} {am/pm}.	{Incident_Time} Grave pericolo per gli animali {Short_Area] [City] [County] [State}. [Recommended Action] previsto fino a {hh:mm} {am/pm}.	{Date} {Incident_Time} Grave pericolo per gli animali {Short_Area] [City] [County] [State}. [Recommended Action] previsto fino a {hh:mm} {am/pm}.	{Official_Government_Agency} ha un grave pericolo animale probabile nel {Area] [City] [County] [State} previsto a {Incident_Time} {Day}, [Describe the incident, hazard and its consequences]. Questo ha un impatto sulle persone in {Area] [City] [County] [State}, compreso [Describe location by reference to obvious geographic features, such as roads and rivers, rather than with abstract descriptions such as a one-mile, 1.8 kyd or 1.6 km radius of some intersection. The preferred method of describing the area should use compass directions and neighborhood and landmark names where appropriate.] Persone in altre aree in	Per la vostra sicurezza, dovrete [Recommended actions and extended instructions] L'avvertenza sul pericolo animale rimane in vigore fino a nuovo avviso. Questo messaggio verrà aggiornato in {Message_Duration}, o prima se necessario. Per ulteriori informazioni, selezionare {www.Official_Web_Site.gov } o sintonizzarsi sui media locali. Non chiamare {9_1_1}, se non per segnalare un'emergenza grave.	animale pericoloso	questione civile	Sicurezza
OET-055		dangerous person threat	criminal activity	Safety	D	e.g. suspicious package or vehicle	CEM	civilEmerg	☒ Expected	☒ Severe	☒ Likely	{Incident_Time} Severe dangerous [person or item] issue likely in {Short_Area] [City] [County] [State}. [Recommended Action] expected until [hh:mm] [am/pm].	{Incident_Time} Severe dangerous [person or item] issue likely in {Short_Area] [City] [County] [State}. [Recommended Action] expected until [hh:mm] [am/pm].	{Incident_Time} Severe dangerous [person or item] issue likely in {Short_Area] [City] [County] [State}. [Recommended Action] expected until [hh:mm] [am/pm].	{Date} {Incident_Time} Severe dangerous [person or item] issue likely in {Short_Area] [City] [County] [State}. [Recommended Action] expected until [hh:mm] [am/pm].	{Official_Government_Agency} has issued a Civil Emergency Message because a severe dangerous {person or item} issue is likely in the {Area] [City] [County] [State} area. At {Incident_Time} {Day}, [Describe the incident, hazard and its consequences]. This impacts people in {Area] [City] [County] [State}, including [Describe location by reference to obvious geographic features, such as roads and rivers, rather than with abstract descriptions such as a one-mile, 1.8 kyd or	For your safety, you should [Recommended actions and extended instructions] The dangerous {person or item} issue warning remains in effect until further notice. This message will be updated in {Message_Duration}, or sooner if needed. For more information, check {www.Official_Web_Site.gov }, or tune to local news media. Please do not call {9_1_1}, except to report a serious emergency.	{Incident_Time} Grave pericoloso [person or item] problema probabile in {Short_Area] [City] [County] [State}. [Recommended Action] previsto fino a {hh:mm} {am/pm}.	{Incident_Time} Grave pericoloso [person or item] problema probabile in {Short_Area] [City] [County] [State}. [Recommended Action] previsto fino a {hh:mm} {am/pm}.	{Date} {Incident_Time} Grave pericoloso [person or item] problema probabile in {Short_Area] [City] [County] [State}. [Recommended Action] previsto fino a {hh:mm} {am/pm}.	{Official_Government_Agency} ha emesso un Messaggio di Emergenza Civile perché un grave pericoloso {person or item} problema è probabile nella {Area] [City] [County] [State} area. A {Incident_Time} {Day}, [Describe the incident, hazard and its consequences]. Questo ha un impatto sulle persone in {Area] [City] [County] [State}, compreso [Describe location by reference to obvious geographic features, such as roads and rivers, rather than with abstract	Per la vostra sicurezza, dovrete [Recommended actions and extended instructions] L'avviso di emissione pericoloso {person or item} rimane in vigore fino a nuovo avviso. Questo messaggio verrà aggiornato in {Message_Duration}, o prima se necessario. Per ulteriori informazioni, selezionare {www.Official_Web_Site.gov } o sintonizzarsi sui media locali. Non chiamare {9_1_1}, se non per segnalare un'emergenza grave.	minaccia di persona pericolosa	Attività criminale	Sicurezza
OET-056		debris flow; lahar	geophysical	Geophysical			FFW	flashFlood	☒ Immediate	☒ Extreme	☒ Likely	Immediate {Incident_Time} Extreme debris flow likely in {Short_Area] [City] [County] [State}. The {Area} has a flood and is overflowing. Evacuate to higher ground as rapidly as possible.	Immediate {Incident_Time} Extreme debris flow or lahar likely in {Short_Area] [City] [County] [State}. The {Area} has a flood and is overflowing. Evacuate to higher ground as rapidly as possible. Effective immediately until [endDate] [hh:mm] [am/pm]. {Official_Government_Agency}	Immediate {Incident_Time} Extreme debris flow or lahar likely in {Short_Area] [City] [County] [State}. The {Area} has a flood and is overflowing. Evacuate to higher ground as rapidly as possible. Effective immediately until [endDay] [hh:mm] [am/pm]. {Official_Government_Agency}	Immediately {Date} {Incident_Time} Extreme debris flow or lahar likely in {Short_Area] [City] [County] [State}. The {Area} has a flood and is overflowing. Evacuate to higher ground as rapidly as possible. Effective immediately until [endDay}[hh:mm] [am/pm]. {Official_Government_Agency}	Immediate {Incident_Time} Debris flow or lahar for {Short_Area] [City] [County] [State}. The {Area} has a flood and is overflowing. Evacuate to higher ground as rapidly as possible. {Official_Government_Agency}	Evacuate to higher ground immediately. Do not attempt to drive through floodwaters, turn around and go another way. {www.Official_Web_Site.gov }	Immediata {Incident_Time} Flusso di detriti estremi o lahar probabile in {Short_Area] [City] [County] [State}. Il {Area} ha un'inondazione ed è traboccante. Evacuare in un terreno più alto il più rapidamente possibile. Con effetto immediato fino a {hh:mm} {am/pm}.	Immediata {Incident_Time} Flusso di detriti estremi o lahar probabile in {Short_Area] [City] [County] [State}. Il {Area} ha un'inondazione ed è traboccante. Evacuare in un terreno più alto il più rapidamente possibile. Con effetto immediato fino a {hh:mm} {am/pm}.	Immediata {Date} {Incident_Time} Flusso di detriti estremi o lahar probabile in {Short_Area] [City] [County] [State}. Il {Area} ha un'inondazione ed è traboccante. Evacuare in un terreno più alto il più rapidamente possibile. Con effetto immediato fino a {hh:mm} {am/pm}.	Immediata {Incident_Time} Flusso di detriti o lahar per {Short_Area] [City] [County] [State}. Te {Area} ha un'inondazione ed è traboccante. Evacuare in un terreno più alto il più rapidamente possibile. {hh:mm} {am/pm}. {Official_Government_Agency}	Evacuare immediatamente in un terreno più alto. Non tentare di guidare attraverso le acque alluvionali, girarsi e andare in un'altra strada. {www.Official_Web_Site.gov }	colata detritica; lahar	geofisico	geofisico
OET-057	EEE	demonstration: error or dummy test code	testing & system	Other	F		EEE	dumyEee	☒ Expected	☒ Moderate	☒ Observed	{Incident_Time} This is a test code. {Official_Government_Agency}	{Date} {Incident_Time} This is a test code. {Official_Government_Agency}		{Date} {Incident_Time} This is a test code. {Official_Government_Agency}	{Date} {Incident_Time} This is a test code. {Official_Government_Agency}		{Incident_Time} Questo è un codice di prova. {Official_Government_Agency}	{Incident_Time} Questo è un codice di prova. {Official_Government_Agency}	{Incident_Time} Questo è un codice di prova. {Official_Government_Agency}	{Incident_Time} Questo è un codice di prova. {Official_Government_Agency}		dimostrazione: errore o codice di prova fittizio	test e sistema	Altro
OET-057	LWT	demonstration: local WEA test (cell system)	testing & system	Other		(not other alerting distribution)	LWT	locWea	☒ Unknown	☒ Unknown	☒ Unknown						{Date} {Incident_Time} local WEA or SMS Broadcast test (mobile or cell system) {www.Official_Web_Site.gov may be inappropriate} Sent and logged by the originator.					{Date} {Incident_Time} Test di trasmissione WEA o SMS (sistema mobile o cellulare) (Mobil- oder Zellsystem) (www.Official_Web_Site.gov) Inviato e registrato dall'iniziatore.	dimostrazione: test WEA locale (sistema cellulare)	test e sistema	Altro
OET-057	NAT	demonstration: national audible test	testing & system	Other			NAT	testMessageNAT	☒ Expected	☒ Moderate	☒ Observed				{Date} {Incident_Time} This is an audible test. {Official_Government_Agency}	{Incident_Time} This is an audible test. {Official_Government_Agency}	{www.Official_Web_Site.gov may be inappropriate}			{Date} {Incident_Time} Questo è un test udibile. {Official_Government_Agency}	{Date} {Incident_Time} Questo è un test udibile. {Official_Government_Agency}	{Date} {Incident_Time} Questo è un test udibile. {Official_Government_Agency}	dimostrazione: prova acustica nazionale	test e sistema	Altro
OET-057	NPT	Nationwide Test of the Emergency Alert System	testing & system	Other	F		NPT	testMessageNPT	☒ Expected	☒ Moderate	☒ Observed	This is a Nationwide Test of the Emergency Alert System. No action is required by the public		This is a Nationwide Test of the Emergency Alert System. No action is required by the public	This is a Nationwide Test of the Emergency Alert System. {Official_Government_Agency}	{Date} {Incident_Time} This is a nationwide test of the Emergency Alert System issued by the Federal Emergency Management Agency covering the United States from [Incident_Time] until [EndTime]. This is only a test. No action is required by the public. {Official_Government_Agency}	{www.Official_Web_Site.gov may be inappropriate}	Questo è un test a livello nazionale del sistema di allarme di emergenza.	{Incident_Time} Questo è un test a livello nazionale del sistema di allarme di emergenza. Nessuna azione è richiesta dal pubblico	{Incident_Time} Questo è un test a livello nazionale del sistema di allarme di emergenza.	{Date} {Incident_Time} Questo è un test a livello nazionale del sistema di allarme di emergenza. Nessuna azione è richiesta dal pubblico {Official_Government_Agency}	{Incident_Time} Questo è un test periodico nazionale. {Official_Government_Agency}	Test nazionale del sistema di allerta di emergenza	test e sistema	Altro
OET-057	NST	demonstration: national silent or security test	testing & system	Other			NST	natSil	☒ Expected	☒ Moderate	☒ Observed				This is a {silent/security} test. {Official_Government_Agency}	{Date} {Incident_Time} This is a {silent/security} test. {Official_Government_Agency}	A silent test is transmitted, it is useful for analog testing. A security test has no audio and is logged and reported but not transmitted further if received. {www.Official_Web_Site.gov may be inappropriate}			{Incident_Time} Si tratta di un test {silent/security}. {Official_Government_Agency}	{Date} {Incident_Time} Si tratta di un test {silent/security}. {Official_Government_Agency}	Viene trasmesso un test silenzioso, è utile per i test analogici. Un test di sicurezza non ha audio e viene registrato e segnalato ma non trasmesso ulteriormente se ricevuto. {www.Official_Web_Site.gov may be inappropriate}	dimostrazione: test nazionale del silenzio o della sicurezza	test e sistema	Altro
OET-057	RHT	demonstration: required heartbeat test	testing & system	Other		heartbeat, digital only	RHT	testMessageRHT	☒ Expected	☒ Moderate	☒ Unknown					{there is no text with this message}	{there is no www.Official_Web_Site.gov with this message. The logging of this message is disabled by default. Otherwise {Date} {hh:mm:ss} and content is				{there is no text with this message}	{non c'è www.Official_Web_Site.gov con questo messaggio. La registrazione di questo messaggio è disabilitata per impostazione predefinita. altrimenti {Date} {hh:mm:ss}	dimostrazione: test del battito cardiaco richiesto	test e sistema	Altro
OET-057	RMT	demonstration: required monthly test	testing & system	Other			RMT	testMessageRMT	☒ Unknown	☒ Minor	☒ Unknown	{Incident_Time} Monthly test for [Area Name].	{Incident_Time} Monthly test for [Area_Name]. (When digital opt-out is implemented add "Get Improved Emergency Alerting and avoid hearing this test.")	{Incident_Time} Monthly test for [Area_Name]. (When digital opt-out is implemented add "Get Improved Emergency Alerting and avoid hearing this test.")	{Date} {Incident_Time} Monthly test for [Area_Name]. (When digital opt-out is implemented add "Get Improved Emergency Alerting and avoid hearing this test.")	{Incident_Time} This is a coordinated monthly test of the Emergency Alert System for the [Area_Name]. This is only a test. We are testing equipment that can quickly warn you during emergencies.	If this had been an actual emergency, important information would have followed the alert tone you just heard. This concludes this test (optional: by {Official_Government_Agency} or [Official_Originator]). {www.Official_Web_Site.gov	{Incident_Time} Test mensile per [Area_Name]	{Incident_Time} Si tratta di un test mensile coordinato del Sistema di Allerta di Emergenza per [Area_Name] (Quando viene implementato l'opt-out digitale, aggiungi "Ottieni avvisi di emergenza migliorati ed evita di ascoltare questo test".)	{Date} {Incident_Time} Si tratta di un test mensile coordinato del Sistema di Allerta di Emergenza per [Area_Name] (Quando viene implementato l'opt-out digitale, aggiungi "Ottieni avvisi di emergenza migliorati ed evita di ascoltare questo test".)	{Date} {Incident_Time} Si tratta di un test mensile coordinato del Sistema di Allerta di Emergenza per [Area_Name] (Quando viene implementato l'opt-out digitale, aggiungi "Ottieni avvisi di emergenza migliorati ed evita di ascoltare questo test".)	Se questa fosse stata un'emergenza reale, informazioni importanti avrebbero seguito il tono di allarme che hai appena sentito. Con questo si conclude il test (facoltativo: {Official_Government_Agency} o	dimostrazione: test mensile obbligatorio	test e sistema	Altro
OET-057	RWT	demonstration: required weekly test	testing & system	Other			RWT	testMessageRWT	☒ Unknown	☒ Minor	☒ Unknown	{Incident_Time} Weekly test for [Area Name].	{Incident_Time} Weekly test for [Area_Name]. (When digital opt-out is implemented add "Get Improved Emergency Alerting and avoid hearing this test.")	{Incident_Time} Weekly test for [Area_Name]. (When digital opt-out is implemented add "Get Improved Emergency Alerting and avoid hearing this test.")	{Date} {Incident_Time} Weekly test for [Area_Name]. (When digital opt-out is implemented add "Get Improved Emergency Alerting and avoid hearing this test.")	{Incident_Time} This is a coordinated Weekly test of the Emergency Alert System for the [Area_Name]. This is only a test. We are testing equipment that can quickly warn you during emergencies. (Every second week select the test polygon for new receivers and add "This test is that your receiver has been installation configured. Please do the registration process online for proper alerting operation of your receiver.")	If this had been an actual emergency, important information would have followed the alert tone you just heard. This concludes this test (optional: by {Official_Government_Agency} or [Official_Originator]). {www.Official_Web_Site.gov }	{Incident_Time} Test settimanale per [Area_Name]	{Date} {Incident_Time} Test settimanale per [Area_Name]. (Quando viene implementato l'opt-out digitale, aggiungi "Ottieni avvisi di emergenza migliorati ed evita di ascoltare questo test".)	{Date} {Incident_Time} Test settimanale per [Area_Name]. (Quando viene implementato l'opt-out digitale, aggiungi "Ottieni avvisi di emergenza migliorati ed evita di ascoltare questo test".)	un test settimanale coordinato del sistema di allarme di emergenza per [Area_Name] Questo è solo un test. Stiamo testando apparecchiature che possono avvisarti rapidamente durante le emergenze. (Ogni seconda settimana selezionare il poligono di prova per i nuovi ricevitori e aggiungere "Questo test è che il ricevitore è stato configurato per l'installazione. Si prega di eseguire il processo di registrazione online per il corretto funzionamento di	Se questa fosse stata un'emergenza reale, informazioni importanti avrebbero seguito il tono di allarme che hai appena sentito. Con questo si conclude il test (facoltativo: {Official_Government_Agency} o {www.Official_Web_Site.gov }	dimostrazione: test settimanale obbligatorio	test e sistema	Altro

OET-057	RYT	demonstration: required yearly test	testing & system	Other			RYT	testMessageRYT	☒ Unknown	☒ Minor	☒ Unknown	*{Incident_Time}* Yearly test for *[Area Name]*.	*{Incident_Time}* Yearly test for *[Area_Name]*. (When digital opt-out is implemented add "Get Improved Emergency Alerting and avoid hearing this test.")	*{Incident_Time}* Yearly test for *[Area_Name]*. (When digital opt-out is implemented add "Get Improved Emergency Alerting and avoid hearing this test.")	*{Incident_Time}* Yearly test for *[Area_Name]*. (When digital opt-out is implemented add "Get Improved Emergency Alerting and avoid hearing this test.")	*{Date} {Incident_Time}* Yearly test for *[Area_Name]*. (When digital opt-out is implemented add "Get Improved Emergency Alerting and avoid hearing this test.") *{Official_Government_Agency}*	Ensure that you have improved Emergency Alerting, and that your radio and TV is registered for warranty with the manufacturer including your address, which is used for your location. This may also apply to radios unless navigation is incorporated as might be in vehicles. *{www.Official_Web_Site.gov}*. This alert MAY be transmitted at Daylight Saving time changes with the corrected time for radio alarm clocks to	*{Incident_Time}* Test yearly per *[Area Name]*.	*{Date} {Incident_Time}* Test yearly per *[Area_Name]*. (Inā Quando viene implementato l'opt-out digitale, aggiungi "Ottieni avvisi di emergenza migliorati ed evita di ascoltare questo test".) *{Official_Government_Agency}*	*{Date} {Incident_Time}* Test yearly per *[Area_Name]*. (Inā Quando viene implementato l'opt-out digitale, aggiungi "Ottieni avvisi di emergenza migliorati ed evita di ascoltare questo test".) *{Official_Government_Agency}*	*{Date} {Incident_Time}* Test yearly per *[Area_Name]*. (Inā Quando viene implementato l'opt-out digitale, aggiungi "Ottieni avvisi di emergenza migliorati ed evita di ascoltare questo test".) *{Official_Government_Agency}*	Assicurati di aver migliorato l'avviso di emergenza e che il televisore sia registrato per la garanzia presso il produttore, incluso il tuo indirizzo, che viene utilizzato per la tua posizione. Ciò può valere anche per le radio, a meno che la navigazione non sia incorporata come potrebbe essere nei veicoli. *{www.Official_Web_Site.gov}*. Diese Warnung kann bei Sommerzeit übertragen werden ändert sich mit der korrigierten Zeit für	dimostrazione: prova annuale richiesta	test e sistema	Altro
OET-058		dense fog	air hazard	Meteorological	E		FOW	fog	☒ Expected	☒ Severe	☒ Likely	*{Incident_Time}* Severe dense fog likely in *{Short_Area] [City] [County] [State}*. *[Recommended Action]* expected until *[hh:mm] [am/pm]*.	*{Incident_Time}* Severe dense fog likely in *{Short_Area] [City] [County] [State}*. *[Recommended Action]* expected until *[hh:mm] [am/pm]*.		*{Date} {Incident_Time}* Severe dense fog likely in *{Short_Area] [City] [County] [State}*. *[Recommended Action]* expected until *[hh:mm] [am/pm]*.	*{Incident_Time}* Severe dense fog likely in *{Short_Area] [City] [County] [State}*. *[Recommended Action]* expected until *[hh:mm] [am/pm]*.	Fog may be in patches so be prepared to slow down when driving at speed. *{www.Official_Web_Site.gov}*	*{Incident_Time}* Grave nebbia densa probabile in *{Short_Area] [City] [County] [State}*. *[Recommended Action]* previsto fino a quando *{hh:mm} {am/pm}*.	*{Incident_Time}* Grave nebbia densa probabile in *{Short_Area] [City] [County] [State}*. *[Recommended Action]* previsto fino a quando *{hh:mm} {am/pm}*.	*{Date} {Incident_Time}* Grave nebbia densa probabile in *{Short_Area] [City] [County] [State}*. *[Recommended Action]* previsto fino a quando *{hh:mm} {am/pm}*.	*{Date} {Incident_Time}* Grave nebbia densa probabile in *{Short_Area] [City] [County] [State}*. *[Recommended Action]* previsto fino a quando *{hh:mm} {am/pm}*.	La nebbia potrebbe essere nelle patch, quindi preparati a rallentare quando guidi a velocità. *{www.Official_Web_Site.gov}*	nebbia densa	pericolo aereo	meteorologico
OET-059		dense smoke	air hazard	Fire	A		SUW	smokeAir	☒ Expected	☒ Severe	☒ Likely	Severe dense smoke is likely for *[location] [City] [County] [State] {Incident_Time}* expected until *[hh:mm]. {Details}.*	Severe dense smoke is likely for *[location] [City] [County] [State] {Incident_Time}* expected until *[hh:mm]. {Details}.*		Severe dense smoke is likely for *[location] [City] [County][State] {Date} {Incident_Time}* expected until *[hh:mm]. {Details}.*	The *{Official_Government_Agency}* has a severe smoke or plume likely for *[location] [City] [County] [State]* expected *{Incident_Time}* until *[hh:mm]. {Details}.*	You are advised to go indoors and close windows and shut off ventilation. When driving shut off the car ventilation. Avoid the area of the smoke. As the smoke may rapidly get thicker rapidly, slow down and be prepared to stop. Using a suitable mask to reduce smoke inhalation may be advisable. People with respiratory or heart disease, the elderly, and children should remain indoors. *{www.Official_Web_Site.gov}*	È probabile che il fumo denso e grave *[location] [City] [County] [State] {Incident_Time}* previsto fino a quando *[hh:mm]. {Details}.*	È probabile che il fumo denso e grave *[location] [City] [County] [State] {Incident_Time}* previsto fino a quando *[hh:mm]. {Details}.*	È probabile che il fumo denso e grave *[location] [City] [County] [State] {Date} {Incident_Time}* previsto fino a quando *[hh:mm]. {Details}.*	Il *{Official_Government_Agency}* ha un fumo grave o pennacchio probabile per *[location] [City] [County] [State]* previsto *{Incident_Time}* fino a *[hh:mm]. {Details}.*	Si consiglia di andare all'interno e chiudere le finestre e spegnere la ventilazione. Durante la guida spegnere la ventilazione dell'auto. Evitare l'area del fumo. Poiché il fumo può rapidamente diventare più spesso rapidamente, rallenta ed essere pronto a fermarsi. L'utilisation d'un masque adapté pour réduire l'inhalation de fumée peut être conseillée. Les personnes souffrant de maladies respiratoires ou cardiaques, les personnes âgées et les enfants doivent rester à l'intérieur. *{www.Official_Web_Site.gov}*	fumo denso	pericolo aereo	Fuoco
OET-060		diesel fuel issue	utility issue	Infrastructure	F		UTD	Diesel	☒ Expected	☒ Severe	☒ Observed	*{Incident_Time}* Severe diesel fuel issue observed in *{Short_Area] [City] [County] [State}*. *[Recommended Action]* expected until *[hh:mm] [am/pm] [Day]*.	*{Incident_Time}* Severe diesel fuel issue observed in *{Short_Area] [City] [County] [State}*. *[Recommended Action]* expected until *[hh:mm] [am/pm] [Day]*.		*{Date} {Incident_Time}* Severe diesel fuel issue observed in *{Short_Area] [City] [County] [State}*. *[Recommended Action]* expected until *[hh:mm] [am/pm] [Day]*.	*{Incident_Time}* Severe diesel fuel issue observed in *{Short_Area] [City] [County] [State}*. *[Recommended Action]* expected until *[hh:mm] [am/pm] [Day]*.	Diesel issue. If travelling to another area, consider purchase there *{locations}*. *{www.Official_Web_Site.gov}*	*{Incident_Time}* Grave problema del gasolio osservato *{Short_Area] [City] [County] [State}*. *[Recommended Action]* previsto fino a quando *{hh:mm} {am/pm} {Day}*.	*{Incident_Time}* Grave problema del gasolio osservato *{Short_Area] [City] [County] [State}*. *[Recommended Action]* previsto fino a quando *{hh:mm} {am/pm} {Day}*.	*{Date} {Incident_Time}* Grave problema del gasolio osservato *{Short_Area] [City] [County] [State}*. *[Recommended Action]* previsto fino a quando *{hh:mm} {am/pm} {Day}*.	*{Incident_Time}* Grave problema del gasolio osservato *{Short_Area] [City] [County] [State}*. *[Recommended Action]* previsto fino a quando *{hh:mm} {am/pm} {Day}*.	Problema diesel. Se viaggi in un'altra area, considera l'acquisto lì *{locations}*. *{www.Official_Web_Site.gov}*	problema del gasolio	problema di utilità	Infrastruttura
OET-061	C	disease: communicable	health issue	Health			DCW	communicable	☒ Expected	☒ Moderate	☒ Observed	*{Incident_Time}* Moderate communicable disease observed in *{Short_Area] [City] [County] [State}*. *[Recommended Action]* expected until *[hh:mm] [am/pm] [endDay]*.	*{Incident_Time}* Moderate communicable disease observed in *{Short_Area] [City] [County] [State}*. *[Recommended Action]* expected until *[hh:mm] [am/pm] [endDay]*.		*{Date} {Incident_Time}* Moderate communicable disease observed in *{Short_Area] [City] [County] [State}*. *[Recommended Action]* expected until *[hh:mm] [am/pm] [Day]*.	*{Official_Government_Agency}* has a moderate communicable disease observed in *{City} [County] {State}*. At *{Incident_Time} {Day}, [Describe the incident, hazard and its consequences]*. This impacts people in *{Area] [City] [County] [State}*, including *[Describe location by reference to obvious geographic features, such as roads and rivers, rather than with abstract descriptions such as a one-mile, 1.8 kyd or 1.6 km radius of some intersection. The preferred method of describing the area should use compass directions and neighborhood and landmark names where appropriate.]*. People in other areas in *{Area] [City] [County}* may	*{Incident_Time}* Moderate communicable disease observed in *{Short_Area] [City] [County] [State}*. *[Recommended Action]* expected until *[endDay] [hh:mm] [am/pm]*. The use of masks and other personal protective equipment may be preferred.	*{Incident_Time}* Malattia trasmissibile moderata osservata *{Short_Area] [City] [County] [State}*. *[Recommended Action]* previsto fino a *{hh:mm} {am/pm} {Day}*.	*{Incident_Time}* Malattia trasmissibile moderata osservata *{Short_Area] [City] [County] [State}*. *[Recommended Action]* previsto fino a *{hh:mm} {am/pm} {Day}*.	*{Date} {Incident_Time}* Malattia trasmissibile moderata osservata *{Short_Area] [City] [County] [State}*. *[Recommended Action]* previsto fino a *{hh:mm} {am/pm} {Day}*.	*{Official_Government_Agency}* ha una malattia trasmissibile moderata osservata in *{City} [County] {State}*. A *{Incident_Time} {Day}, [Describe the incident, hazard and its consequences]*. Questo ha un impatto sulle persone in *{Area] [City] [County] [State}*, Compreso *[Describe location by reference to obvious geographic features, such as roads and rivers, rather than with abstract descriptions such as a one-mile, 1.8 kyd or 1.6 km radius of some intersection. The preferred method of describing the area should use compass directions and neighborhood and landmark names where appropriate.]*. Persone in altre aree in *{Area] [City] [County}*	*{Incident_Time}* Malattia trasmissibile moderata osservata *{Short_Area] [Stadt] [Landkreis] [Staat}*. *[Empfohlene Aktion]* previsto fino a *{hh:mm} {am/pm} {Day}*. L'uso di maschere e altri dispositivi di protezione individuale può essere preferito.	malattia: trasmissibile	problema di salute	Salute
OET-061	Z	disease: inter-animal & human	health issue, public	Health		zoonotic disease, see O+G75ET-046 also	ZDW	*zoonoticDis*	☒ Immediate	☒ Severe	☒ Observed	*{Incident_Time}* Severe inter-species disease is observed in *{Short_Area] [City] [County] [State}*. *[Recommended Action]* immediately until *[hh:mm] [am/pm]*.	*{Date} {Incident_Time}* Severe inter-species disease is observed in *{Short_Area] [City] [County] [State}*. *[Recommended Action]* immediately until *[hh:mm] [am/pm]*.		*{Date} {Incident_Time}* Severe inter-species disease is observed in *{Short_Area] [City] [County] [State}*. *[Recommended Action]* immediately until *[hh:mm] [am/pm]*.	*{Official_Government_Agency}* has a severe interspecies disease observed in *{City} {County} {State}*. At *{Incident_Time} {Day}, [Describe the incident, hazard and its consequences]*. This impacts people in *{Area] [City] [County] [State}*, including *[Describe location by reference to obvious geographic features, such as roads and rivers, rather than with abstract descriptions such as a one-mile, 1.8 kyd or 1.6 km radius of some intersection. The preferred method of describing the area should use compass directions and neighborhood and landmark names where appropriate.]*. People in other areas in *{Area] [City] [County}* may	For the interspecies disease you should immediately *[Recommended actions and extended instructions]*. The warning remains in effect until further notice. This message will be updated in *{Message_Duration}*, or sooner if needed. For more information, check *{www.Official_Web_Site.gov}*, or tune to local news media. Please call *{9_1_1}* only for a serious emergency.	*{Incident_Time}* Si osserva una grave malattia intersetale *{Short_Area] [City] [County] [State}*. *[Recommended Action]* immediatamente fino a *{hh:mm} {am/pm}*.	*{Incident_Time}* Si osserva una grave malattia intersetale *{Short_Area] [City] [County] [State}*. *[Recommended Action]* immediatamente fino a *{hh:mm} {am/pm}*.	*{Date} {Incident_Time}* Si osserva una grave malattia intersetale *{Short_Area] [City] [County] [State}*. *[Recommended Action]* immediatamente fino a *{hh:mm} {am/pm}*.	*{Official_Government_Agency}* ha una grave malattia interspecie osservata in *{City} {County} {State}*. A *{Incident_Time} {Day}, [Describe the incident, hazard and its consequences]*. Ciò ha un impatto sulle persone i*{Area] [City] [County] [State}*, compreso *[Describe location by reference to obvious geographic features, such as roads and rivers, rather than with abstract descriptions such as a one-mile, 1.8 kyd or 1.6 km radius of some intersection. The preferred method of describing the area should use compass directions and neighborhood and landmark names where appropriate.]*. Persone in altre aree in *{Area] [City] [County}*	Per la malattia interspecie è necessario *[Recommended actions and extended instructions]*. L'avviso rimane in vigore fino a nuovo avviso. Questo messaggio verrà aggiornato in *{Message_Duration}*, o prima se necessario. Per ulteriori informazioni, selezionare *{www.Official_Web_Site.gov}* o sintonizzarsi sui media locali. Chiamare *{9_1_1}* per un'emergenza grave.	malattia: inter-animale e umana	problema di salute, salute pubblica	Salute
OET-061	P	disease: plant or plant pest	health issue (see O	Environmental			AGA	plantInfect	☒ Expected	☒ Moderate	☒ Observed	*{Incident_Time}* Moderate plant disease/pest emergency observed in *{Short_Area] [City] [County] [State}*. *[Recommended Action]* expected until *[hh:mm] [am/pm]*.	*{Incident_Time}* Moderate plant disease/pest emergency observed in *{Short_Area] [City] [County] [State}*. *[Recommended Action]* expected until *[hh:mm] [am/pm]*.	*{Incident_Time}* Moderate plant disease/pest emergency observed in *{Short_Area] [City] [County] [State}*. *[Recommended Action]* expected until *[hh:mm] [am/pm]*.	*{Date} {Incident_Time}* Moderate plant disease/pest emergency observed in *{Short_Area] [City] [County] [State}*. *[Recommended Action]* expected until *[hh:mm] [am/pm]*.	*{Official_Government_Agency}* has a moderate plant disease or pest emergency observed in *{City} {County) {State}*. At *{Incident_Time} {Day}, [Describe the incident, hazard and its consequences]*. This may impact people in *{Area] [City] [County] [State}*, including *[Describe location by reference to obvious geographic features, such as roads and rivers, rather than with abstract descriptions such as a one-mile, 1.8 kyd or 1.6 km radius of some intersection. The preferred method of describing the area should use compass directions and neighborhood and landmark names where appropriate.]*. People in other areas in *{Area] [City] [County}* are	For the plant disease or pest emergency, you should expect to *[Recommended actions and extended instructions]*. The plant disease or pest emergency remains in effect until further notice. This message will be updated in *{Message_Duration}*, or sooner if needed. For more information, check *{www.Official_Web_Site.gov}*, or tune to local news media. Please do not call *{9_1_1}*, except for a serious emergency.	*{Incident_Time}* Emergenza moderata di malattie delle piante/parassiti osservata in *{Short_Area] [City] [County] [State}*. *[Recommended Action]* previsto fino a *{hh:mm} {am/pm}*.	*{Incident_Time}* Emergenza moderata di malattie delle piante/parassiti osservata in *{Short_Area] [City] [County] [State}*. *[Recommended Action]* previsto fino a *{hh:mm} {am/pm}*.	*{Date} {Incident_Time}* Emergenza moderata di malattie delle piante/parassiti osservata in *{Short_Area] [City] [County] [State}*. *[Recommended Action]* previsto fino a *{hh:mm} {am/pm}*.	*{Official_Government_Agency}* ha una moderata malattia delle piante o un'emergenza parassita osservata in *{City} {County) {State}*. A *{Incident_Time} {Day}, [Describe the incident, hazard and its consequences]*. Questo può avere un impatto sulle persone in *{Area] [City] [County] [State}*, compreso *[Describe location by reference to obvious geographic features, such as roads and rivers, rather than with abstract descriptions such as a one-mile, 1.8 kyd or 1.6 km radius of some intersection. The preferred method of describing the area should use compass directions and neighborhood and landmark names where appropriate.]*. Persone in altre aree in	Per l'emergenza delle malattie delle piante o dei parassiti, dovresti aspettarti di farlo *[Recommended actions and extended instructions]*. L'emergenza fitosanitaria o parassitaria resta in vigore fino a nuovo avviso. Questo messaggio verrà aggiornato tra *{Message_Duration}*, o prima se necessario. Per ulteriori informazioni, selezionare *{www.Official_Web_Site.gov}* o sintonizzarsi sui media locali. Non chiamare *{9_1_1}*, ad eccezione di un'emergenza grave.	malattia: pianta o pianta infestante	problema di salute (vedi anche OET-143)	Ambientale
OET-061	A	disease: aquatic animal	health issue	Health			AQW	aqAnimalDiseas	☒ Expected	☒ Severe	☒ Observed	*{Incident_Time}* Severe aquatic animal disease emergency observed in *{Short_Area] [City] [County] [State}*. *[Recommended Action]* expected until *[hh:mm] [am/pm]*.	*{Incident_Time}* Severe aquatic animal disease emergency observed in *{Short_Area] [City] [County] [State}*. *[Recommended Action]* expected until *[hh:mm] [am/pm]*.	*{Incident_Time}* Severe aquatic animal disease emergency observed in *{Short_Area] [City] [County] [State}*. *[Recommended Action]* expected until *[hh:mm] [am/pm]*.	*{Date} {Incident_Time}* Severe aquatic animal disease emergency observed in *{Short_Area] [City] [County] [State}*. *[Recommended Action]* expected until *[hh:mm] [am/pm]*.	The *{Official_Government_Agency}* has a severe aquatic animal disease emergency observed in *{Area}{City} [County] {State}*. At *{Incident_Time} {Day}, [Describe the incident, hazard and its consequences]*. This may impact people in *{Area] [City] [County] [State}*, including *[Describe location by reference to obvious geographic features, such as roads and rivers, rather than with*	For the Agricultural Emergency or Animal Health, you should expect to *[Recommended actions and extended instructions]*. The Agricultural Emergency remains in effect until further notice. This message will be updated in *{Message_Duration}*, or sooner if needed. For more information, check *{www.Official_Web_Site.gov}*, or tune to local news media. Please do not call *{9_1_1}*, except for a serious emergency.	*{Incident_Time}* Grave emergenza di malattie degli animali acquatici osservata *{Short_Area] [City] [County] [State}*. *[Recommended Action]* previsto fino a *{hh:mm} {am/pm}*.	*{Incident_Time}* Grave emergenza di malattie degli animali acquatici osservata *{Short_Area] [City] [County] [State}*. *[Recommended Action]* previsto fino a *{hh:mm} {am/pm}*.	*{Date} {Incident_Time}* Grave emergenza di malattie degli animali acquatici osservata *{Short_Area] [City] [County] [State}*. *[Recommended Action]* previsto fino a *{hh:mm} {am/pm}*.	Il *{Official_Government_Agency}* ha una grave emergenza di malattie animali acquatiche osservata in *{Area}{City} [County] {State}*. A *{Incident_Time} {Day}, [Describe the incident, hazard and its consequences]*. Questo può avere un impatto sulle persone in *{Area] [City] [County] [State}*, compreso *[Describe location by reference to obvious geographic features, such*	Per l'emergenza agricola o la salute degli animali, dovresti aspettarti di *[Recommended actions and extended instructions]*. L'emergenza agricola rimane in vigore fino a nuovo avviso. Questo messaggio verrà aggiornato in *{Message_Duration}*, o prima se necessario. Per ulteriori informazioni, selezionare *{www.Official_Web_Site.gov}* o sintonizzarsi sui media locali. Non chiamare	malattia: animale acquatico	problema di salute	Salute

OET-062		disease outbreak	health issue	Health			DOW		☒ Immediate	☒ Severe	☒ Observed	{Incident_Time} Immediate contagious disease outbreak observed in {Short_Area] [City] [County] [State}. [Recommended Action] expected until [hh:mm] [am/pm] [Day].	{Incident_Time} Immediate contagious disease outbreak observed in {Short_Area] [City] [County] [State}. [Recommended Action] expected until [hh:mm] [am/pm] [Day].		{Date} {Incident_Time} Immediate contagious disease outbreak observed in {Short_Area] [City] [County] [State}. [Recommended Action] expected until [hh:mm] [am/pm] [Day].	The {Official_Government_Agency} has an Immediate severe contagious disease outbreak observed in {City} [County]{State}. At {Incident_Time}{Day}, [Describe the incident, hazard and its consequences]. This impacts people in {Area] [City] [County] [State}, including [Describe location by reference to obvious geographic features, such as roads and rivers, rather than with	For the contagious disease you should expect to [Recommended actions and extended instructions]. The warning remains in effect until further notice. This message will be updated in {Message_Duration}, or sooner if needed. For more information, check {www.Official_Web_Site.gov}, or tune to local news media. Please call {9_1_1} for a serious emergency. The use of masks and other personal protective	{Incident_Time} Focolaio di malattia contagiosa immediata osservato {Short_Area] [City] [County] [State}. [Recommended Action] previsto fino a {hh:mm} {am/pm} {Day}.	{Incident_Time} Focolaio di malattia contagiosa immediata osservato {Short_Area] [City] [County] [State}. [Recommended Action] previsto fino a {hh:mm} {am/pm} {Day}.	{Date} {Incident_Time} Focolaio di malattia contagiosa immediata osservato {Short_Area] [City] [County] [State}. [Recommended Action] previsto fino a {hh:mm} {am/pm} {Day}.	Il {Official_Government_Agency} ha un focolaio di malattia contagiosa grave immediata osservato in {City} [County] {State}. A {Incident_Time} {Day}, [Describe the incident, hazard and its consequences]. Questo ha un impatto sulle persone in {Area] [City] [County] [State}, compreso [Describe location by reference to obvious geographic features, such as roads and rivers, rather	Per la malattia contagiosa dovresti aspettarti di [Recommended actions and extended instructions]. L'avviso rimane in vigore fino a nuovo avviso. Questo messaggio verrà aggiornato in {Message_Duration}, o prima se necessario. Per ulteriori informazioni, selezionare {www.Official_Web_Site.gov} o sintonizzarsi sui media locali. Chiamare {9_1_1} per un'emergenza grave. L'uso di maschere e altri	focolaio della malattia	problema di salute	Salute
OET-063		drought	weather	Meteorological			DRA	drought	☒ Expected	☒ Severe	☒ Observed	Drought observed. Conserve water usage in {County} {State} from [Incident_Time] expected until [hh:mm] [Day].	Drought observed. Conserve water usage in {County} {State} from [Incident_Time] expected until [hh:mm] [Day].		Drought observed. Conserve water usage in {County} {State} from [Date} {Incident_Time] expected until [hh:mm	Drought observed. Conserve water usage in {County} {State} from [Incident_Time] expected until [hh:mm] [Day].	Drought observed. Conserve water usage. This is expected until {endDate}. {www.Official_Web_Site.gov}	Siccità osservata. Conservare l'utilizzo dell'acqua {County} {State} da [Incident_Time] previsto fino a {hh:mm] [Day].	Siccità osservata. Conservare l'utilizzo dell'acqua {County} {State} da [Incident_Time] previsto fino a {hh:mm] [Day].	Siccità osservata. Conservare l'utilizzo dell'acqua {County} {State} da [Date} {Incident_Time] previsto fino a {hh:mm]	Siccità osservata. Conservare l'utilizzo dell'acqua {County} {State} da [Incident_Time] previsto fino a {hh:mm] [Day].	Siccità osservata. Conservare l'uso dell'acqua. Questo è previsto fino a quando {endDate}. {www.Official_Web_Site.gov	siccità	tempo metereologico	meteorologico
OET-064		drug safety	health issue	Safety			DRW	drugSafety	☒ Expected	☒ Severe	☒ Observed	{Incident_Time} Severe drug safety [name] observed {Short_Area] [City] [County] [State}. [Recommended Action] expected until [endDay] [hh:mm] [am/pm].	{Incident_Time} Severe drug safety [name] observed in {Short_Area] [City] [County] [State}. [Recommended Action] expected until [endDay] [hh:mm] [am/pm].	{Incident_Time} Severe drug safety [name] observed in {Short_Area] [City] [County] [State}. [Recommended Action] expected until [endDay] [hh:mm] [am/pm].	{Date} {Incident_Time} Severe drug safety [name] observed in {Short_Area] [City] [County] [State}. [Recommended Action] expected until [endDay] [hh:mm] [am/pm].	{Incident_Time} Severe drug safety [name] observed in {Short_Area] [City] [County] [State}. [Recommended Action] expected until [endDay] [hh:mm] [am/pm]. {Official_Government_Agen	Return the questionable drug to the pharmacy for correct prescription. {www.Official_Web_Site.gov}	{Incident_Time} Grave sicurezza dei farmaci [name] osservato in{Short_Area] [City] [County] [State}. [Recommended Action] previsto fino a {hh:mm} {am/pm}.	{Incident_Time} Grave sicurezza dei farmaci [name] osservato in{Short_Area] [City] [County] [State}. [Recommended Action] previsto fino a {hh:mm} {am/pm}.	{Date} {Incident_Time} Grave sicurezza dei farmaci [name] osservato in{Short_Area] [City] [County] [State}. [Recommended Action] previsto fino a {hh:mm} {am/pm}.	{Incident_Time} Grave sicurezza dei farmaci [name] osservato in {Short_Area] [City] [County] [State}. [Recommended Action] previsto fino a {hh:mm} {am/pm}.	Restituire il farmaco discutibile in farmacia per una corretta prescrizione. {www.Official_Web_Site.gov}	sicurezza dei farmaci	problema di salute	Sicurezza
OET-065		drug supply	health issue	Safety			DRS	drugSupply	☒ Expected	☒ Severe	☒ Likely	{Incident_Time} Severe drug supply issue likely for [name] observed {Short_Area] [City] [County] [State}. [Recommended Action] expected until [hh:mm] [am/pm].	{Incident_Time} Severe drug supply issue likely for [name] observed {Short_Area] [City] [County] [State}. [Recommended Action] expected until [hh:mm] [am/pm].	{Incident_Time} Severe drug supply issue likely for [name] observed {Short_Area] [City] [County] [State}. [Recommended Action] expected until [hh:mm] [am/pm].	{Date} {Incident_Time} Severe drug supply issue likely for [name] observed {Short_Area] [City] [County] [State}. [Recommended Action] expected until [hh:mm] [am/pm].	{Incident_Time} Severe drug supply issue likely for [name] observed {Short_Area] [City] [County] [State}. [Recommended Action] expected until [hh:mm] [am/pm]. {Official_Government_Agen	{www.Official_Web_Site.gov}	{Incident_Time} Grave problema di offerta di droga probabile per [name] osservato {Short_Area] [City] [County] [State}. [Recommended Action] previsto fino a {hh:mm} {am/pm}.	{Incident_Time} Grave problema di offerta di droga probabile per [name] osservato {Short_Area] [City] [County] [State}. [Recommended Action] previsto fino a {hh:mm} {am/pm}.	{Date} {Incident_Time} Grave problema di offerta di droga probabile per [name] osservato {Short_Area] [City] [County] [State}. [Recommended Action] previsto fino a {hh:mm} {am/pm}.	{Incident_Time} Grave problema di offerta di droga probabile per [name] osservato {Short_Area] [City] [County] [State}. [Recommended Action] previsto fino a {hh:mm} {am/pm}.	{www.Official_Web_Site.gov}	fornitura di droga	problema di salute	Sicurezza
OET-066		dust storm	air hazard	Meteorological	E		DSW	dustStorm	☒ Expected	☒ Severe	☒ Observed	{Incident_Time} Severe dust storm is observed in {Short_Area] [City] [County] [State}. [Description & Recommended Action] expected until [hh:mm] [am/pm].	{Incident_Time} Severe dust storm is observed in {Short_Area] [City] [County] [State}. [Description & Recommended Action] expected until [hh:mm] [am/pm].	{Incident_Time} Severe dust storm is observed in {Short_Area] [City] [County] [State}. [Description & Recommended Action] expected until [hh:mm] [am/pm].	{Date} {Incident_Time} Severe dust storm is observed in {Short_Area] [City] [County] [State}. [Description & Recommended Action] expected until [hh:mm] [am/pm].	The {Official_Government_Agency} has a severe dust storm observed in {City} [County] {State}. At {Incident_Time} {Day}, [Describe the incident, hazard and its consequences]. This impacts people in {Area] [City] [County] [State} including [Describe location by reference to obvious geographic features, such as roads and rivers, rather than with abstract descriptions such as a one-mile, 1.8 kyd or 1.6 km radius of some intersection. The preferred method of describing the area should use compass directions and neighborhood and landmark names where appropriate.]	The use of masks is recommended. HVAC evaporators may become contaminated and condensers become clogged. {www.Official_Web_Site.gov}	{Incident_Time} Si osserva una forte tempesta di polvere {Short_Area] [City] [County] [State}. [Description & Recommended Action] previsto fino a {hh:mm} {am/pm}.	{Incident_Time} Si osserva una forte tempesta di polvere {Short_Area] [City] [County] [State}. [Description & Recommended Action] previsto fino a {hh:mm} {am/pm}.	{Date} {Incident_Time} Si osserva una forte tempesta di polvere {Short_Area] [City] [County] [State}. [Description & Recommended Action] previsto fino a {hh:mm} {am/pm}.	Il {Official_Government_Agency} ha una grave tempesta di polvere osservata in {City} [County] {State}. A {Incident_Time} {Day}, [Describe the incident, hazard and its consequences]. Questo ha un impatto sulle persone in {Area] [City] [County] [State} compreso [Describe location by reference to obvious geographic features, such as roads and rivers, rather than with abstract descriptions such as a one-mile, 1.8 kyd or 1.6 km radius of some intersection. The preferred method of describing the area should use compass directions and neighborhood and landmark names where	Si consiglia l'uso di maschere. Gli evaporatori HVAC possono essere contaminati e i condensatori si intasano. {www.Official_Web_Site.gov}	tempesta di sabbia	pericolo aereo	meteorologico
OET-067	P	dyke break: levee break	flood	Meteorological		e.g. all clear	FLS	floodSt	☒ Past	☒ Severe	☒ Likely	{Incident_Time} Severe flood or Shelter in place Alert now past in {Short_Area] [City] [County] [State}. All clear. Resume activity.	{Incident_Time} Severe flood or Shelter in place Alert now past in {Short_Area] [City] [County] [State}. All clear. Resume activity.		{Date} {Incident_Time} Severe flood or Shelter in place Alert now past in {Short_Area] [City] [County] [State}. All clear. Resume activity.	{Incident_Time} The {Official_Government_Agency} has cancelled the Flood/Shelter-In-Place in {City} {County} {State}.	You may resume normal activity in {Area] [City] [County] [State}. Be careful of slippery roads and debris when driving. {www.Official_Web_Site.gov	{Incident_Time} Grave alluvione o ricovero in atto Allerta ormai passata in {Short_Area] [City] [County] [State}. Tutto chiaro. Riprendere l'attività.	{Incident_Time} Grave alluvione o ricovero in atto Allerta ormai passata in {Short_Area] [City] [County] [State}. Tutto chiaro. Riprendere l'attività.	{Date} {Incident_Time} Grave alluvione o ricovero in atto Allerta ormai passata in {Short_Area] [City] [County] [State}. Tutto chiaro. Riprendere	{Incident_Time} Il {Official_Government_Agency} ha cancellato l'Alluvione/Shelter-In-Place {City} {County} {State}.	È possibile riprendere la normale attività in {Area] [City] [County] [State}. Fai attenzione alle strade scivolose e ai detriti durante la guida.	rottura dell'argine: rottura dell'argine	alluvione	meteorologico
OET-067	I	dyke break: levee break	flood	Infrastructure			FVW	leveeFailure	☒ Immediate	☒ Extreme	☒ Observed	{Incident_Time} Dyke or levee break extreme flood observed in {Short_Area] [City] [County] [State}. The {dyke or levee} has been breached or is overflowing. Evacuate to higher ground as rapidly as possible. Immediately until [endDate] [hh:mm] [am/pm}	{Incident_Time} Dyke or levee break extreme flood observed in {Short_Area] [City] [County] [State}. The {dyke or levee} has been breached or is overflowing. Evacuate to higher ground as rapidly as possible. Immediately until [endDate] [hh:mm] [am/pm]	{Incident_Time} Dyke or levee break extreme flood observed in {Short_Area] [City] [County] [State}. The {dyke or levee} has been breached or is overflowing. Evacuate to higher ground as rapidly as possible. Immediately until [endDate] [hh:mm] [am/pm]	{Date} {Incident_Time} Dyke or levee break extreme flood observed in {Short_Area] [City] [County] [State}. The {dyke or levee} has been breached or is overflowing. Evacuate to higher ground as rapidly as possible. Immediately until {endDate} {hh:mm} {am/pm} {Official_Government_Agency}.	{Date} {Incident_Time} Dyke or levee break extreme flood observed in {Short_Area] [City] [County] [State}. The {dyke or levee} has been breached or is overflowing. Evacuate to higher ground as rapidly as possible. Immediately until [endDate] [hh:mm] [am/pm] {Official_Government_Agency}.	Evacuate to higher ground immediately. Do not attempt to drive through floodwaters, turn around and go another way. {www.Official_Web_Site.gov}	{Incident_Time} Diga o argine rompere alluvione estrema osservata in {Short_Area] [City] [County] [State}. La diga o il argine è stato violato o è traboccante. Evacuare in un terreno più alto il più rapidamente possibile. Immediatamente fino a quando {endDate} {hh:mm} {am/pm}	{Incident_Time} Diga o argine rompere alluvione estrema osservata in {Short_Area] [City] [County] [State}. La diga o il argine è stato violato o è traboccante. Evacuare in un terreno più alto il più rapidamente possibile. Immediatamente fino a quando {endDate} {hh:mm} {am/pm}	{Date} {Incident_Time} Diga o argine rompere alluvione estrema osservata in {Short_Area] [City] [County] [State}. La diga o il argine è stato violato o è traboccante. Evacuare in un terreno più alto il più rapidamente possibile. Immediatamente fino a quando {endDate} {hh:mm} {am/pm}	{Date} {Incident_Time} Diga o argine rompere alluvione estrema osservata in {Short_Area] [City] [County] [State}. La diga o il argine è stato violato o è traboccante. Evacuare in un terreno più alto il più rapidamente possibile. Immediatamente fino a quando {endDate} {hh:mm} {am/pm} {Official_Government_Agency}	Evacuare immediatamente in un terreno più alto. Non tentare di guidare attraverso le acque alluvionali, girarsi e andare in un'altra strada. Evita il movimento rapido o l'acqua turbolenta inondazione in quanto è pericolosa. {www.Official_Web_Site.gov}	rottura dell'argine: rottura dell'argine	alluvione	Infrastruttura
OET-068	C	earthquake countdown	earthquake	Geophysical			Enn	eqCount	☒ Immediate	☒ Extreme	☒ Observed	{Incident_Time} Earthquake Warning! Shock waves are expected in your selected area in approximately [mm:ss].	{Incident_Time} Earthquake Warning! Shock waves are expected in your selected area in approximately [mm:ss}. If your building is not earthquake resistant, get outside immediately.		{Date} {Incident_Time} Earthquake Warning! Shock waves are expected in your selected area in approximately {mm:ss].	{Incident_Time} Earthquake Warning! Shock waves are expected in your selected area in approximately {mm:ss}. Receivers with the improved alerting software may give a countdown. (Radio receivers use Enn to 9.9 minutes and 200 to 999 for 89.8 minutes total where this is multiples of 6 seconds. Otherwise time is mm:ss.)	Take cover if indoors. If outdoors sit or kneel in a safe place. Slow down safely if driving. [A countdown begins played from receiver software based on countdown value received]. {www.Official_Web_Site.gov}	{Incident_Time} Allarme terremoto! Le onde d'urto sono attese nell'area selezionata in circa [mm:ss].	{Incident_Time} Allarme terremoto! Le onde d'urto sono attese nell'area selezionata in circa [mm:ss].	{Date} {Incident_Time} Allarme terremoto! Le onde d'urto sono attese nell'area selezionata in circa [mm:ss].	{Incident_Time} Allarme terremoto! Le onde d'urto sono previste nell'area selezionata in circa [mm:ss]. I ricevitori con il software di avviso migliorato possono dare un conto alla rovescia. (I ricevitori radio usano Enn a 9,9 minuti e da 200 a 999 per 89,8 minuti totali, dove si tratta di multipli di 6 secondi. Altrimenti il tempo è mm:ss I)	Copriti se sei al chiuso. Se all'aperto siediti o inginocchiati in un luogo sicuro. Rallenta in sicurezza durante la guida. [Un conto alla rovescia inizia riprodotto dal software del ricevitore in base al valore del conto alla rovescia ricevuto]. {www.Official_Web_Site.gov}	conto alla rovescia del terremoto	terremoto	geofisico
OET-068	P	earthquake alerting finished	earthquake	Geophysical		resets countdown series processing in receiver software to enable reception of aftershock alert before previous series times out.	EQ0	eqFin	☒ Past	☒ Minor	☒ Observed	[No text to users for this mes	[No text to users for this message]		[No text to users for this mes	[No text to users for this message] {Date} {Incident_Time lo		[No text to users for this message]	[No text to users for this message]	[No text to users for this message]	[No text to users for this message] {Date} {Incident_Time logged}		allarme terremoto terminato	terremoto	geofisico
OET-068	X	earthquake. may be epicenter area alert of sequence of countdowns	earthquake	Geophysical	F	warning	EQW	earthquake	☒ Immediate	☒ Extreme	☒ Observed	{Incident_Time} Earthquake Observed! Take cover Now or slow down if driving! Immediately extreme.	{Incident_Time} Earthquake Observed! Take cover Now or slow down if driving! Immediately extreme. If your building is not earthquake resistant, get outside immediately.		{Incident_Time} Earthquake Observed! Take cover Now or slow down if driving! Immediately extreme.	{Date} {Incident_Time} Earthquake Observed! Take cover Now! If your building is not earthquake resistant, get outside immediately. {Official_Government_Agency}.<seismoCode=note74>	Take cover if indoors. If outdoors sit or kneel in a safe place. Slow down safely if driving. {www.Official_Web_Site.gov}	{Incident_Time} Terremoto osservato! Copriti ora o rallenta se guidi! Immediatamente estremo.	{Incident_Time} Terremoto osservato! Copriti ora o rallenta se guidi! Immediatamente estremo.	{Date} {Incident_Time} Terremoto osservato! Copriti ora o rallenta se guidi! Immediatamente estremo.	{Incident_Time} Terremoto osservato! Copriti subito! {Official_Government_Agency}. <seismoCode=note74>	Copriti se sei al chiuso. Se all'aperto siediti o inginocchiati in un luogo sicuro. Rallenta in sicurezza durante la guida. {www.Official_Web_Site.gov}	terremoto. potrebbe essere un avviso di area epicentro della sequenza di conti alla rovescia	terremoto	geofisico
OET-069		electronic infrastructure issue	infrastructure issue	Infrastructure			EIA	elecInfA	☒ Expected	☒ Moderate	☒ Observed	Expected {Incident_Time} A moderate electronics infrastructure issue observed at [location] in {Short_Area] [City] [County] [State}.	Expected {Incident_Time} A moderate electronics infrastructure issue observed at [location] in {Short_Area] [City] [County] [State}.	Expected {Incident_Time} A moderate electronics infrastructure issue observed at [location] in {Short_Area] [City] [County] [State}.	Expected {Date} {Incident_Time} A moderate electronics infrastructure issue observed at [location] in {Short_Area] [City] [County] [State}.	{Incident_Time} A moderate electronics infrastructure issue obseerved at [location] in {Short_Area] [City] [County] [State}. Expected until [endDay]	{www.Official_Web_Site.gov}	Previsto {Incident_Time} Un problema moderato di infrastrutture elettroniche osservato [location] in {Short_Area] [City] [County] [State}.	Previsto {Incident_Time} Un problema moderato di infrastrutture elettroniche osservato [location] in {Short_Area] [City] [County] [State}.	Previsto {Date} {Incident_Time} Un problema moderato di infrastrutture elettroniche osservato [location] in {Short_Area] [City] [County]	Previsto {Incident_Time} Un problema moderato di infrastrutture elettroniche osservato [location] in {Short_Area] [City] [County] [State}.	{www.Official_Web_Site.gov}	problema delle infrastrutture elettroniche	problema infrastrutturale	Infrastruttura
OET-070		emergency responder incident	criminal activity	Safety	D	Civil Danger Warning	CDW	civilWarn	☒ Immediate	☒ Severe	☒ Observed	{Incident_Time} A severe Civil Danger observed is immediately for [location] in {Short_Area] [City] [County] [State} {Details}	{Incident_Time} A severe Civil Danger observed is immediately for [location] in {Short_Area] [City] [County] [State} {Details}	{Incident_Time} A severe Civil Danger observed is immediately for [location] in {Short_Area] [City] [County] [State} {Details}	{Date} {Incident_Time} A severe Civil Danger observed is immediately for [location] in {Short_Area] [City] [County] [State} {Details}. Until {End_Time}	{Date} {Incident_Time} A severe Civil Danger observed is immediately for [location] in {Short_Area] [City] [County] [State} {Details}. Until [endDay] [hh:mm] [am/pm]. Please avoid the area. {Official_Government_Agency}	Please report any suspicious items or activities. Please review any security recordings. {www.Official_Web_Site.gov}	{Incident_Time} Un grave pericolo civile osservato è immediatamente per [location] in {Short_Area] [City] [County] [State}	{Incident_Time} Un grave pericolo civile osservato è immediatamente per [location] in {Short_Area] [City] [County] [State}	{Date} {Incident_Time} Un grave pericolo civile osservato è immediatamente per [location] in {Short_Area] [City] [County] [State}	{Incident_Time} Un grave pericolo civile osservato è immediatamente per [location] In {Short_Area] [City] [County] [State}. fino a {hh:mm} Si prega di evitare l'area. {Official_Government_Agency}	Si prega di segnalare eventuali articoli o attività sospette. Si prega di rivedere eventuali registrazioni di sicurezza. {www.Official_Web_Site.gov}	incidente del soccorritore	Attività criminale	Sicurezza
OET-071	I	emergency responder threat	criminal activity	Safety		police/first responder killed blue alert	BLU	blueAl	☒ Immediate	☒ Extreme	☒ Observed	Immediate {Incident_Time} {City}, {State} Extreme Emergency responder threat/Blue Alert: observed for suspect in police/First Responder killing. Vehicle [Tag_Number] [Tag_State] [Year] [Color] [Make] [Model]	Immediate {Incident_Time} {City}, {State} Extreme Emergency responder threat/Blue Alert: observed for suspect in police/First Responder killing Vehicle [Tag_Number] [Tag_State] [Year] [Color] [Make] [Model]	Immediate {Incident_Time} {City}, {State} Extreme Emergency responder threat/Blue Alert: observed for suspect in police/First Responder killing. Vehicle [Tag_Number] [Tag_State] [Year] [Color] [Make] [Model]	Immediate {Date} {Incident_Time} {City}, {State} Extreme Emergency responder threat/Blue Alert: observed for suspect in police/First Responder killing. Vehicle [Tag_Number] [Tag_State] [Year] [Color] [Make] [Model]	Immediate {Incident_Time} The {Official_Government_Agency} has an extreme emergency responder threat/Blue Alert observed of the killing of a police officer or First Responder in {City} {State}. Authorities say [Suspect's Name] is wanted for the felony killing of a [Agency] police officer/First Responder. The suspect is a [Age]-years old, [Gender] with [Hair Color] hair. [He/She] was wearing a [Shirt Description], [Pants Description], and [Other]. The suspect may be traveling in a [Year] [Color] [Make] [Model] with [Tag_State] license plate, [Tag_Number] with spaces,	Do not approach a suspect. Do not attract their attention. Report your observations to the police. {www.Official_Web_Site.gov}	immediatamente {Incident_Time} {City}, {State} Minaccia del soccorritore estremo /Allarme blu: osservato per sospetto nell'uccisione della polizia / primo soccorritore. veicolo [Tag_Number] [Tag_State] [Year] [Color] [Make] [Model]	immediatamente {Incident_Time} {City}, {State} Minaccia del soccorritore estremo /Allarme blu: osservato per sospetto nell'uccisione della polizia / primo soccorritore. veicolo [Tag_Number] [Tag_State] [Year] [Color] [Make] [Model]	immediatamente {Date} {Incident_Time} {City}, {State} Minaccia del soccorritore estremo /Allarme blu: osservato per sospetto nell'uccisione della polizia / primo soccorritore. veicolo [Tag_Number] [Tag_State] [Year] [Color] [Make] [Model]	immediatamente {Incident_Time} Il {Official_Government_Agency} ha una minaccia estrema di pronto soccorso /Blue Alert osservato dell'uccisione di un agente di polizia o di un primo soccorritore in {City} {State}. Le autorità dicono [Suspect's Name] è ricercato per l'uccisione reato di un [Agency] ufficiale di polizia/Primo soccorritore. Il sospetto è un [Age]-anni [Gender] vimine [Hair Color] capello. [He/She] indossava un [Shirt Description], [Pants Description], e [Other]. Il sospetto potrebbe viaggiare in un [Year] [Color] [Make] [Model]	Non avvicinati a un sospetto. Non attirare la loro attenzione. Segnala le tue osservazioni alla polizia. {www.Official_Web_Site.gov}	minaccia del soccorritore di emergenza	Attività criminale	Sicurezza

OET-07	E	emergency: hit & run driver: yellow alert	criminal activity	Safety		hit & run driver	YLW	yelloAl	☒ Expected	☒ Severe	☒ Observed	A severe hit and run driver/yellow alert observed in *[Tag_State]* License Plate *[Tag_Number]* *[location]* *[City]* *[County]* *[State]* *[Incident_Time]* expected until *[hhmm]*. *[Details]*	A severe hit and run driver/yellow alert observed in *[Tag_State]* License Plate *[Tag_Number]* *[location]* *[City]* *[County]* *[State]* *[Incident_Time]* expected until *[hhmm]*. *[Details]*		A severe hit and run driver/yellow alert observed in *[Tag_State]* License Plate *[Tag_Number]* *[location]* *[City]* *[County]* *[State]* *[Date]* *[Incident_Time]* expected until *[hhmm]*. *[Details]*	The *[Official_Government_Agency]* has a hit and run driver/yellow alert observed in *[Tag_State]* License Plate *[Tag_Number]* *[location]* *[City]* *[County]* *[State]* *[Incident_Time]* *[Incident_Time]* The *[Official_Government_Agency]* has a severe public Emergency Support facilities expected likely for *[Description & Recommended Action]* *[location]* *[City]* *[County]* *[State]*. *[Description & Recommended Action]* *[Incident_Time]* The *[Official_Government_Agency]* has a severe public Emergency Support services is immediately for *[Description & Recommended Action]* immediately *[Incident_Time]* until *[hhmm]* *[am/pm]*.	Do not approach a suspect. Do not attract their attention. Report your observations to the police. *[www.Official_Web_Site.gov]*	Un grave hit and run driver/allerta gialla osservata *[Tag_State]* targa *[Tag_Number]* *[location]* *[City]* *[County]* *[State]* *[Incident_Time]* previsto fino a *[hhmm]* *[Details]* È prevista una grave assistenza pubblica di emergenza per *[Short_Area]* *[City]* *[County]* *[State]* *[Description & Recommended Action]* previsto *[Incident_Time]* fino a *[hhmm]* *[am/pm]*. Un grave servizio pubblico di supporto alle emergenze è immediatamente *[Short_Area]* *[City]* *[County]* *[State]* *[Description & Recommended Action]* immediatamente *[Incident_Time]* fino a	Un grave hit and run driver/allerta gialla osservata *[Tag_State]* targa *[Tag_Number]* *[location]* *[City]* *[County]* *[State]* *[Incident_Time]* previsto fino a *[hhmm]* *[Details]* È prevista una grave assistenza pubblica di emergenza per *[Short_Area]* *[City]* *[County]* *[State]* *[Description & Recommended Action]* previsto *[Incident_Time]* fino a *[hhmm]* *[am/pm]*. Un grave servizio pubblico di supporto alle emergenze è immediatamente *[Short_Area]* *[City]* *[County]* *[State]* *[Description & Recommended Action]* immediatamente *[Incident_Time]* fino a	Un grave hit and run driver/allerta gialla osservata *[Tag_State]* targa *[Tag_Number]* *[location]* *[City]* *[County]* *[State]* *[Date]* *[Incident_Time]* previsto fino a *[hhmm]* *[Details]* È prevista una grave assistenza pubblica di emergenza per *[Short_Area]* *[City]* *[County]* *[State]* *[Description & Recommended Action]* previsto *[Date]* *[Incident_Time]* fino a Un grave servizio pubblico di supporto alle emergenze è immediatamente *[Short_Area]* *[City]* *[County]* *[State]* *[Description & Recommended Action]* immediatamente *[Incident_Time]* fino a	Il *[Official_Government_Agency]* ha un driver hit and run/avviso giallo osservato in *[Tag_State]* targa *[Tag_Number]* *[location]* *[City]* *[County]* *[State]* *[Incident_Time]* previsto *[Incident_Time]* Il *[Official_Government_Agency]* dispone di una grave sistema pubblica di sostegno alla emergenze prevista *[Short_Area]* *[City]* *[County]* *[State]* *[Description & Recommended Action]* *[Incident_Time]* Il *[Official_Government_Agency]* dispone immediatamente di un grave servizio pubblico di supporto alle emergenze *[hhmm]* per *[Short_Area]* *[City]* *[County]* *[State]* *[Description & Recommended Action]* *[Incident_Time]* fino a	Non avvicinati a un sospetto. Non attirare la loro attenzione. Segnala le tue osservazioni alla polizia. *[www.Official_Web_Site.gov]*	emergenza: autista mordi e fuggi: allerta gialla	Attività criminale	Sicurezza
OET-072		emergency support facilities	infrastructure issue	Infrastructure			PES	emergFacility	☒ Expected	☒ Severe	☒ Likely	A severe public Emergency Support facilities is likely for *[Short_Area]* *[City]* *[County]* *[State]* *[Description & Recommended Action]* expected *[Incident_Time]* until *[hhmm]* *[am/pm]*.	A severe public Emergency Support facilities is expected for *[Short_Area]* *[City]* *[County]* *[State]* *[Description & Recommended Action]* expected *[Incident_Time]* until *[hhmm]* *[am/pm]*.		A severe public Emergency Support facilities is expected for *[Short_Area]* *[City]* *[County]* *[State]* *[Date]* *[Incident_Time]* until *[hhmm]* *[am/pm]*.	This is for your information if there is some emergency. *[www.Official_Web_Site.gov]*										
OET-073		emergency supoort services	infrastructure issue	Infrastructure			PSV	emergSupoort	☒ Immediate	☒ Severe	☒ Likely	A severe public Emergency Support services is likely for *[Short_Area]* *[City]* *[County]* *[State]* *[Description & Recommended Action]* immediately *[Incident_Time]* until *[hhmm]* *[am/pm]*.	A severe public Emergency Support services is immediately for *[Short_Area]* *[City]* *[County]* *[State]* *[Description & Recommended Action]* immediately *[Incident_Time]* until		A severe public Emergency Support services is immediately for *[Short_Area]* *[City]* *[County]* *[State]* *[Description & Recommended Action]* immediately *[Date]* *[Incident_Time]* until.	This is for your information if there is some emergency. *[www.Official_Web_Site.gov]*										
OET-074		emergency telephone outage	infrastructure issue	Infrastructure		(maybe different number from 911)	TOE	911Service	☒ Immediate	☒ Severe	☒ Observed	*[Incident_Time]* Immediate *[8_1_1]* severe phone outage observed in *[Short_Area]* *[City]* *[County]* *[State]*. *[Alternative_Emergency_Number]* for emergency only.	*[Incident_Time]* Immediate *[8_1_1]* severe phone outage observed in *[Short_Area]* *[City]* *[County]* *[State]*. *[Alternative_Emergency_Number]* for emergency only.	*[Incident_Time]* Immediate *[8_1_1]* severe phone outage observed in *[Short_Area]* *[City]* *[County]* *[State]*. *[Alternative_Emergency_Number]* for emergency only.	*[Date]* *[Incident_Time]* Immediate *[8_1_1]* severe phone outage observed in *[Short_Area]* *[City]* *[County]* *[State]*. *[Alternative_Emergency_Number]* for emergency only.	emergency in *[Area]* *[City]* *[County]*, and *[8_1_1]* does not work, call the alternate emergency number: *[Alternative_Emergency_Number]*. The alternate emergency number, *[Alternative_Emergency_Number]*, will be available for serious emergencies until the normal emergency number is repaired. This message will be updated in *[Message_Duration]*, or, sooner if needed. For more information, check	*[Incident_Time]* Interruzione immediata del telefono *[8_1_1]* *[Short_Area]* *[City]* *[County]* *[State]*. *[Alternative_Emergency_Number]* solo per l'emergenza.	*[Incident_Time]* Interruzione immediata del telefono *[8_1_1]* *[Short_Area]* *[City]* *[County]* *[State]*. *[Alternative_Emergency_Number]* solo per l'emergenza.	*[Date]* *[Incident_Time]* Interruzione immediata del telefono *[8_1_1]* *[Short_Area]* *[City]* *[County]* *[State]*. *[Alternative_Emergency_Number]* solo per l'emergenza.	*[Official_Government_Agency]* ha un grave parassita animale osservato in *[Area]* *[City]* *[State]*. A *[Incident_Time]* *[Day]*, *[Describe the incident, hazard and its consequences]*. Questo può avere un impatto sulla persone in *[Area]* *[City]* *[County]* *[State]*, compreso *[Describe location by reference to obvious geographic features, such as roads and rivers, rather than with abstract descriptions such as a one-mile. 1.8 kyd or 1.6 km radius of some intersection. The preferred method of describing the area should use compass directions and neighborhood and landmark names where appropriate.]* People in other areas in *[Area]* *[City]* *[County]* are	Questo è per tua informazione se c'è qualche emergenza. *[www.Official_Web_Site.gov]*				
OET-075	P	animal pest	health issue	Environmental			ASW	animalPest	☒ Expected	☒ Severe	☒ Observed	*[Incident_Time]* Severe animal pest observed in *[Short_Area]* *[City]* *[County]* *[State]*. *[Recommended Action]* expected until *[hhmm]* *[am/pm]* *[endDay]*.	*[Incident_Time]* Severe animal pest observed in *[Short_Area]* *[City]* *[County]* *[State]*. *[Recommended Action]* expected until *[hhmm]* *[am/pm]* *[endDay]*.	*[Incident_Time]* Severe animal pest observed in *[Short_Area]* *[City]* *[County]* *[State]*. *[Recommended Action]* expected until *[hhmm]* *[am/pm]* *[endDay]*.	*[Date]* *[Incident_Time]* Severe animal pest observed in *[Short_Area]* *[City]* *[County]* *[State]*. *[Recommended Action]* expected until *[hhmm]* *[am/pm]* *[endDay]*.	Emergency, you should expect to *[Recommended actions and extended instructions]*. The animal pest Emergency remains in effect until further notice. This message will be updated in *[Message_Duration]*, or sooner if needed. For more information, check *[www.Official_Web_Site.gov]*, or turn to local news media. Please do not call *[8_1_1]*, except for a serious emergency.	*[Incident_Time]* Grave parassita animale osservato in *[Short_Area]* *[City]* *[County]* *[State]*. *[Recommended Action]* previsto fino a *[hhmm]* *[am/pm]* *[Day]*.	*[Incident_Time]* Grave parassita animale osservato in *[Short_Area]* *[City]* *[County]* *[State]*. *[Recommended Action]* previsto fino a *[hhmm]* *[am/pm]* *[Day]*.	*[Date]* *[Incident_Time]* Grave parassita animale osservato in *[Short_Area]* *[City]* *[County]* *[State]*. *[Recommended Action]* previsto fino a *[hhmm]* *[am/pm]* *[Day]*.	*[Official_Government_Agency]* ha un'estrema emergenza di quarantena animale osservata in *[City]* *[County]* *[State]*. A *[Incident_Time]* *[Day]*, *[Describe the incident, hazard and its consequences]*. Questo può avere un impatto sulla persone in *[Area]* *[City]* *[County]* *[State]*, compreso *[Describe location by reference to obvious geographic features, such as roads and rivers, rather than with abstract descriptions such as a one-mile. 1.8 kyd or 1.6 km radius of some intersection. The preferred method of describing the area should use compass directions and neighborhood and landmark names where appropriate.]* Persone in altre aree	Per il parassita degli animali acquatici, dovresti aspettarti di *[Recommended actions and extended instructions]*. La questione dei parassiti degli animali acquatici rimane in vigore fino a nuovo avviso. Questo messaggio verrà aggiornato in *[Message_Duration]*, o prima se necessario. Per ulteriori informazioni, selezionare *[www.Official_Web_Site.gov]* o sintonizzarsi sui media locali. Non chiamare *[8_1_1]*, ad eccezione di un'emergenza grave.	parassita degli animali acquatici	problema di salute	Ambientale
OET-075	Q	animal quarantine	health issue	Environmental			ANQ	aQuarantine	☒ Expected	☒ Extreme	☒ Observed	*[Incident_Time]* Extreme animal quarantine emergency in *[Short_Area]* *[City]* *[County]* *[State]*. *[Recommended Action]* expected until *[hhmm]* *[am/pm]* *[endDay]*.	*[Incident_Time]* Extreme animal quarantine emergency in *[Short_Area]* *[City]* *[County]* *[State]*. *[Recommended Action]* expected until *[hhmm]* *[am/pm]* *[endDay]*.	*[Incident_Time]* Extreme animal quarantine emergency in *[Short_Area]* *[City]* *[County]* *[State]*. *[Recommended Action]* expected until *[hhmm]* *[am/pm]* *[endDay]*.	*[Date]* *[Incident_Time]* Extreme animal quarantine emergency in *[Short_Area]* *[City]* *[County]* *[State]*. *[Recommended Action]* expected until *[hhmm]* *[am/pm]* *[endDay]*.	For the animal welfare, expect to *[Recommended actions and extended instructions]*. The Animal Quarantine Emergency remains in effect until further notice. This message will be updated in *[Message_Duration]*, or sooner if needed. For more information, check *[www.Official_Web_Site.gov]*, or turn to local news media. Please do not call *[8_1_1]*, except for a serious emergency.	*[Incident_Time]* Emergenza estrema di quarantena degli animali *[Short_Area]* *[City]* *[County]* *[State]* *[Recommended Action]* previsto fino a *[hhmm]* *[am/pm]* *[Day]*.	*[Incident_Time]* Emergenza estrema di quarantena degli animali *[Short_Area]* *[City]* *[County]* *[State]* *[Recommended Action]* previsto fino a *[hhmm]* *[am/pm]* *[Day]*.	*[Date]* *[Incident_Time]* Emergenza estrema di quarantena degli animali *[Short_Area]* *[City]* *[County]* *[State]* *[Recommended Action]* previsto fino a *[hhmm]* *[am/pm]* *[Day]*.	*[Official_Government_Agency]* ha un rapporto moderato sul benessere degli animali in *[City]* *[County]* *[State]*. A *[Incident_Time]* *[Day]*, *[Describe the incident, hazard and its consequences]*. Questo ha un impatto sulle persone in *[Area]* *[City]* *[County]* *[State]*, compreso *[Describe location by reference to obvious geographic features, such as roads and rivers, rather than with abstract descriptions such as a one-mile. 1.8 kyd or 1.6 km radius of some intersection. The preferred method of describing the area should use compass directions and neighborhood and landmark names where appropriate.]* Persone in altre aree in	animali si aspettano di *[Recommended actions and extended instructions]*. La dichiarazione sul benessere degli animali rimane in vigore fino a nuovo avviso. Questo messaggio verrà aggiornato in *[Message_Duration]*, o prima se necessario. Per ulteriori informazioni, selezionare *[www.Official_Web_Site.gov]* o sintonizzarsi sui media locali. Non chiamare *[8_1_1]*, ad eccezione di un'emergenza grave.	benessere degli animali	problema di salute	Ambientale
OET-075	W	animal welfare	health issue	Environmental			ANS	animalWelfar	☒ Expected	☒ Moderate	☒ Past	*[Incident_Time]* Moderate animal welfare report in *[Short_Area]* *[City]* *[County]* *[State]*. *[Recommended Action]* expected until *[endDate]* *[hhmm]* *[am/pm]*.	*[Incident_Time]* Moderate animal welfare report in *[Short_Area]* *[City]* *[County]* *[State]*. *[Recommended Action]* expected until *[endDate]* *[hhmm]* *[am/pm]*.	*[Incident_Time]* Moderate animal welfare report in *[Short_Area]* *[City]* *[County]* *[State]*. *[Recommended Action]* expected until *[endDate]* *[hhmm]* *[am/pm]*.	*[Date]* *[Incident_Time]* Moderate animal welfare report in *[Short_Area]* *[City]* *[County]* *[State]*. *[Recommended Action]* expected until *[endDate]* *[hhmm]* *[am/pm]*.	*[Official_Government_Agency]* has a moderate animal welfare report in *[City]* *[County]* *[State]*. At *[Incident_Time]* *[Day]*, *[Describe the incident, hazard and its consequences]*. This may impact people in *[Area]* *[City]* *[County]* *[State]*, including *[Describe location by reference to obvious geographic features, such as roads and rivers, rather than with abstract descriptions such as a one-mile. 1.8 kyd or 1.6 km radius of some intersection. The preferred method of describing the area should use compass directions and neighborhood and landmark names where appropriate.]* People in other areas in *[Area]* *[City]* *[County]* are	*[Incident_Time]* Relazione moderata sul benessere degli animali *[Short_Area]* *[City]* *[County]* *[State]* *[Recommended Action]* previsto fino a *[hhmm]* *[am/pm]*.	*[Incident_Time]* Relazione moderata sul benessere degli animali *[Short_Area]* *[City]* *[County]* *[State]* *[Recommended Action]* previsto fino a *[hhmm]* *[am/pm]*.	*[Date]* *[Incident_Time]* Relazione moderata sul benessere degli animali *[Short_Area]* *[City]* *[County]* *[State]* *[Recommended Action]* previsto fino a *[hhmm]* *[am/pm]*.	*[Official_Government_Agency]* has a severe aquatic animal pest issue observed in *[Area]* *[City]* *[County]* *[State]*. At *[Incident_Time]* *[Day]*, *[Describe the incident, hazard and its consequences]*. This may impact people in *[Area]* *[City]* *[County]* *[State]*, including *[Describe location by reference to obvious geographic features, such as roads and rivers, rather than with abstract descriptions such as a one-mile. 1.8 kyd or 1.6 km radius of some intersection. The preferred method of describing the area should use compass directions and neighborhood and landmark names where appropriate.]* The aquatic animal pest issue remains in effect until further notice. This message will be updated in *[Message_Duration]*, or sooner if needed. For more information, check *[www.Official_Web_Site.gov]*, or turn to local news media. Please do not call *[8_1_1]*, except for a serious emergency.	*[Incident_Time]* Grave problema di parassiti acquatici osservati *[Short_Area]* *[City]* *[County]* *[State]* *[Recommended Action]* e previsto fino a *[hhmm]* *[am/pm]* *[Day]*. *[Incident_Time]* Un rapporto osservato sulla fuoriuscita di petrolio è per *[Statement]* A *[Area]* *[City]* *[County]* *[State]*. Evitare di nuotare o guadare. Efficace fino a quando *[EndDate]* *[hhmm]*.	*[Incident_Time]* Grave problema di parassiti acquatici osservati *[Short_Area]* *[City]* *[County]* *[State]* *[Recommended Action]* e previsto fino a *[hhmm]* *[am/pm]* *[Day]*. *[Incident_Time]* Un rapporto osservato sulla fuoriuscita di petrolio è per *[Statement]* A *[Area]* *[City]* *[County]* *[State]*. Evitare di nuotare o guadare. Efficace fino a quando *[EndDate]* *[hhmm]*.	*[Date]* *[Incident_Time]* Grave problema di parassiti acquatici osservati *[Short_Area]* *[City]* *[County]* *[State]* *[Recommended Action]* e previsto fino a *[hhmm]* *[am/pm]* *[Day]*. *[Date]* *[Incident_Time]* Un rapporto osservato sulla fuoriuscita di petrolio è per *[Statement]* A *[Area]* *[City]* *[County]* *[State]*. Evitare di nuotare o guadare. Efficace fino a quando *[EndDate]* *[hhmm]*.	Il *[Official_Government_Agency]* ha un grave problema di parassiti acquatici. osservati in *[Area]* *[City]* *[County]* *[State]*. A *[Incident_Time]* *[Day]*, *[Describe the incident, hazard and its consequences]*. Questo può avere un impatto sulle persone in *[Area]* *[City]* *[County]* *[State]*, compreso *[Describe location by reference to obvious geographic features, such as roads and rivers, rather than with abstract descriptions such as a one-mile. 1.8 kyd or 1.6 km radius of some intersection. The preferred method of describing the area should use compass directions and neighborhood and landmark names where appropriate.]* Persone in altre aree in	Per il parassita degli animali acquatici, dovresti aspettarti di *[Recommended actions and extended instructions]*. La questione dei parassiti degli animali acquatici rimane in vigore fino a nuovo avviso. Questo messaggio verrà aggiornato in *[Message_Duration]*, o prima se necessario. Per ulteriori informazioni, selezionare *[www.Official_Web_Site.gov]* o sintonizzarsi sui media locali. Non chiamare *[8_1_1]*, ad eccezione di un'emergenza grave.	parassita degli animali acquatici	problema di salute	Ambientale
OET-075	A	aquatic animal pest	health issue	Environmental			AQP	aqAnimalPest	☒ Expected	☒ Severe	☒ Observed	*[Incident_Time]* Severe aquatic animal pest issue observed in *[Short_Area]* *[City]* *[County]* *[State]*. *[Recommended Action]* expected until *[hhmm]* *[am/pm]* *[Day]*.	*[Incident_Time]* Severe aquatic animal pest issue observed in *[Short_Area]* *[City]* *[County]* *[State]*. *[Recommended Action]* expected until *[hhmm]* *[am/pm]* *[Day]*.	*[Incident_Time]* Severe aquatic animal pest issue observed in *[Short_Area]* *[City]* *[County]* *[State]*. *[Recommended Action]* expected until *[hhmm]* *[am/pm]* *[Day]*.	*[Date]* *[Incident_Time]* Severe aquatic animal pest issue observed in *[Short_Area]* *[City]* *[County]* *[State]*. *[Recommended Action]* expected until *[hhmm]* *[am/pm]* *[Day]*.		*[Incident_Time]* Grave problema di parassiti acquatici osservati *[Short_Area]* *[City]* *[County]* *[State]* *[Recommended Action]* e previsto fino a *[hhmm]* *[am/pm]* *[Day]*. *[Incident_Time]* Un rapporto osservato sulla fuoriuscita di petrolio è per *[Statement]* A *[Area]* *[City]* *[County]* *[State]*. Evitare di nuotare o guadare. Efficace fino a quando *[EndDate]* *[hhmm]*.	*[Incident_Time]* Grave problema di parassiti acquatici osservati *[Short_Area]* *[City]* *[County]* *[State]* *[Recommended Action]* e previsto fino a *[hhmm]* *[am/pm]* *[Day]*. *[Incident_Time]* Un rapporto osservato sulla fuoriuscita di petrolio è per *[Statement]* A *[Area]* *[City]* *[County]* *[State]*. Evitare di nuotare o guadare. Efficace fino a quando *[EndDate]* *[hhmm]*.	*[Date]* *[Incident_Time]* Grave problema di parassiti acquatici osservati *[Short_Area]* *[City]* *[County]* *[State]* *[Recommended Action]* e previsto fino a *[hhmm]* *[am/pm]* *[Day]*. *[Date]* *[Incident_Time]* Un rapporto osservato sulla fuoriuscita di petrolio è per *[Statement]* A *[Area]* *[City]* *[County]* *[State]*. Evitare di nuotare o guadare. Efficace fino a quando *[EndDate]* *[hhmm]*.	Il *[Official_Government_Agency]* ha un *[Statement]* per *[location]* in *[Short_Area]* *[City]* *[County]* *[State]* su una fuoriuscita di petrolio. Il *[Official_Government_Agency]* ha un grave rilascio di materiale pericoloso probabilmente a causa di *[Material]* nel *[Area]* *[City]* *[County]* *[State]* area. A *[Incident_Time]* *[Day]*, *[Describe the incident, hazard and its consequences]*. Questo dovrebbe avere un impatto sulle persone in *[Area]* *[City]* *[County]* *[State]*, compreso *[Describe location by reference to obvious geographic features, such as roads and rivers, rather than with abstract descriptions such as a one-mile. 1.8 kyd or 1.6 km radius of some intersection. The preferred method of describing the*	Evitare *[location]* *[www.Official_Web_Site.gov]*	ambientale; fuoriuscita di petrolio	rischio di contaminazione	Ambientale
OET-075	O	environmental oil spill	contamination hazard	Environmental	F		OSS	oilSpl	☒ Past	☒ Moderate	☒ Observed	*[Incident_Time]* An oil spill observed report is for *[Statement]* at *[Area]* *[City]* *[County]* *[State]*. Avoid swimming or wading. Effective until. *[EndDate]* *[hhmm]*.	*[Incident_Time]* An oil spill observed report is for *[Statement]* at *[Area]* *[City]* *[County]* *[State]*. Avoid swimming or wading. Effective until. *[EndDate]* *[hhmm]*.	*[Incident_Time]* An oil spill observed report is for *[Statement]* at *[Area]* *[City]* *[County]* *[State]*. Avoid swimming or wading. Effective until. *[EndDate]* *[hhmm]*.	*[Date]* *[Incident_Time]* An oil spill observed report is for *[Statement]* at *[Area]* *[City]* *[County]* *[State]*. Avoid swimming or wading. Effective until. *[EndDate]* *[hhmm]*.	*[Incident_Time]* The *[Official_Government_Agency]* has a *[Statement]* for *[location]* in *[Short_Area]* *[City]* *[County]* *[State]* about an oil spill.	Avoid *[location]*. *[www.Official_Web_Site.gov]*										
OET-075	Z	environment: hazardous materials	hazardous materials	Environment	F		HMW	hazmat	☒ Expected	☒ Severe	☒ Likely	Severe hazardous *[Material]* release likely in *[Short_Area]* *[City]* *[County]* *[State]*. Avoid area. Expected *[Incident_Time]* until. *[hhmm]* *[am/pm]* *[Day]*	Severe hazardous *[Material]* release likely in *[Short_Area]* *[City]* *[County]* *[State]*. Avoid area. Expected *[Incident_Time]* until. *[hhmm]* *[am/pm]* *[Day]*	Severe hazardous *[Material]* release likely in *[Short_Area]* *[City]* *[County]* *[State]*. Avoid area. Expected *[Incident_Time]* until. *[hhmm]* *[am/pm]* *[Day]*	Severe hazardous *[Material]* release likely in *[Short_Area]* *[City]* *[County]* *[State]*. Avoid area. Expected *[Incident_Time]* until *[hhmm]* *[am/pm]* *[Day]*	The *[Official_Government_Agency]* has a severe hazardous material release likely because of *[Material]* in the *[Area]* *[City]* *[County]* *[State]* area. At *[Incident_Time]* *[Day]*, *[Describe the incident, hazard and its consequences]*. This is expected to impact people in *[Area]* *[City]* *[County]* *[State]*, including *[Describe location by reference to obvious geographic features, such as roads and rivers, rather than with abstract descriptions such as a one-mile. 1.8 kyd or 1.6 km radius of some intersection. The preferred method of describing the area should*	Grave pericoloso *[Material]* rilascio probabile in *[Short_Area]* *[City]* *[County]* *[State]*. Evitare l'area. previsto *[Incident_Time]* fino a *[hhmm]* *[am/pm]* *[Day]*	Grave pericoloso *[Material]* rilascio probabile in *[Short_Area]* *[City]* *[County]* *[State]*. Evitare l'area. previsto *[Incident_Time]* fino a *[hhmm]* *[am/pm]* *[Day]*	Grave pericoloso *[Material]* rilascio probabile in *[Short_Area]* *[City]* *[County]* *[State]*. Evitare l'area. previsto *[Date]* *[Incident_Time]* fino a *[hhmm]* *[am/pm]* *[Day]*	Per la tua sicurezza, stai lontano da questa posizione Quindi, che le unità di emergenza e le squadre hazmat possano lavorare senza ostacoli. I materiali pericolosi, rimangono probabilmente in vigore fino a nuovo avviso. Questo messaggio verrà aggiornato in *[Message_Duration]*, o prima se necessario. Per ulteriori informazioni, selezionare *[www.Official_Web_Site.gov]* o sintonizzarsi sui media locali. Non chiamare *[8_1_1]*, se non per segnalare un'emergenza grave.	ambiente: materiali pericolosi	materiali pericolosi	Ambiente

OET-076		explosion threat	civil issue	CBRNE	D		EXW	explosive	⊠ Immediate	⊠ Extreme	⊠ Likely	{Incident_Time} Immediate explosion likely extreme threat for [location] in {Short_Area] [City] [County] [State}. {Instructions}	{Incident_Time} Immediate explosion likely extreme threat for [location] in {Short_Area] [City] [County] [State}. {Instructions}	{Incident_Time} Immediate explosion likely extreme threat for [location] in {Short_Area] [City] [County] [State}. {Instructions}	{Date} {Incident_Time} Immediate explosion likely extreme threat for [location] in {Short_Area] [City] [County] [State}.	{Incident_Time} The {Official_Government_Agency} has an immediate explosion likely extreme threat for [location] in {Short_Area] [City] [County] [State}.	Evacuate the area immediately! Stay away until further notice. This message will be updated in {Message_Duration}, or sooner if needed. For more information, check {www.Official_Web_Site.gov}, or tune to local news media. Please do not call {9_1_1}, except for a serious emergency. Please report any suspicious items or activities.	{Incident_Time} Esplosione immediata probabile minaccia estrema per [location] in {Short_Area] [City] [County] [State}.	{Incident_Time} Esplosione immediata probabile minaccia estrema per [location] in {Short_Area] [City] [County] [State}.	{Date} {Incident_Time} Esplosione immediata probabile minaccia estrema per [location] in {Short_Area] [City] [County] [State}.	{Incident_Time} Il {Official_Government_Agency} ha un'esplosione immediata probabile minaccia estrema per [location] in {Short_Area] [City] [County] [State}.	l'area! Stai lontano fino a nuovo avviso. Questo messaggio verrà aggiornato in {Message_Duration}, o prima, se necessario. Per ulteriori informazioni, selezionare {www.Official_Web_Site.gov} o sintonizzarsi sui media locali. Non chiamare {9_1_1}, ad eccezione di un'emergenza grave. Si prega di segnalare eventuali articoli o attività sospette.	minaccia di esplosione	questione civile	CBRNE
OET-077		falling object(s)	safety hazard	Safety			HFW	fallObject	⊠ Immediate	⊠ Extreme	⊠ Observed	{Incident_Time} An immediate extreme falling objects is observed for [location] in {Short_Area] [City] [County] [State}.	{Incident_Time} An immediate extreme falling objects is observed for [location] in {Short_Area] [City] [County] [State}.		{Date} {Incident_Time} An immediate extreme falling objects is observed for [location] in {Short_Area] [City] [County] [State}.	{Official_Government_Agency} has an immediate extreme falling objects observed for [location] in {Short_Area] [City] [County] [State}.	{www.Official_Web_Site.gov}	{Incident_Time} Si osserva un immediato estremo caduta di oggetti per [location] In {Short_Area] [City] [County] [State}.	{Incident_Time} Si osserva un immediato estremo caduta di oggetti per [location] In {Short_Area] [City] [County] [State}.	osserva un immediato estremo caduta di oggetti per [location] In {Short_Area] [City] [County] [State}.	{Official_Government_Agency} ha un immediato estremo caduta di oggetti osservati per [location] in {Short_Area] [City] [County]	{www.Official_Web_Site.gov}	caduta di oggetti	pericolo per la sicurezza	Sicurezza
OET-078	A2	fire condition satisfactory	fire	Fire		see Wildfire+ tab for further details for country.	FCS	fireCondOK	⊠ Past	⊠ Moderate	⊠ Observed	{Incident_Time} A fire condition satisfactory observed report is for {Short_Area] [City] [County] [State}.	{Incident_Time} A fire condition satisfactory observed report is for {Short_Area] [City] [County] [State}.		{Date} {Incident_Time} A fire condition satisfactory observed report is for {Short_Area] [City] [County] [State}.	{Official_Government_Agency} has a fire condition satisfactory observed for [location] in {Short_Area] [City] [County] [State}.	precautionary measures, and they should be doused when finished. {www.Official_Web_Site.gov}	condizione di incendio soddisfacente rapporto osservato è per {Short_Area] [City] [County] [State}.	condizione di incendio soddisfacente rapporto osservato è per {Short_Area] [City] [County] [State}.	condizione di incendio soddisfacente rapporto osservato è per {Short_Area] [City] [County] [State}.	{Official_Government_Agency} has a fire condition satisfactory observed for [location] in {Short_Area] [City] [County] [State}.	richiede misure precauzionali e dovrebbero essere utilizzati al termine. {www.Official_Web_Site.gov}	condizioni di incendio soddisfacenti	fuoco	Fuoco
OET-078	A4	fire risk high (red flag)	fire	Fire		(use of OET-078 other A recommended)	RFA	redFire	⊠ Immediate	⊠ Severe	⊠ Observed	{Incident_Time} An immediate severe (Red Flag) High Risk Fire Danger observed for {Short_Area] [City] [County] [State}. Fires are banned.	{Incident_Time} An immediate severe (Red Flag) High Risk Fire Danger observed for {Short_Area] [City] [County] [State}. Fires are banned.	{Incident_Time} An immediate severe (Red Flag) High Risk Fire Danger observed for {Short_Area] [City] [County] [State}. Fires are banned.	{Date} {Incident_Time} An immediate severe (Red Flag) High Risk Fire Danger observed for {Short_Area] [City] [County] [State}. Fires are banned.	{Incident_Time} The {Official_Government_Agency} has a (Red Flag) High Risk Fire Danger observed for [location] in {Short_Area] [City] [County] [State}.	The lighting of fires is prohibited and fines are applicable. You are advised to prepare to stay in a safer location. {www.Official_Web_Site.gov}	{Incident_Time} Un pericolo di incendio ad alto rischio grave immediato (bandiera rossa) osservato per {Short_Area] [City] [County] [State}. Gli incendi sono vietati.	{Incident_Time} Un pericolo di incendio ad alto rischio grave immediato (bandiera rossa) osservato per {Short_Area] [City] [County] [State}. Gli incendi sono vietati.	{Date} {Incident_Time} Un pericolo di incendio ad alto rischio grave immediato (bandiera rossa) osservato per {Short_Area] [City] [County] [State}. Gli incendi sono vietati.	{Incident_Time} Il {Official_Government_Agency} ha un pericolo di incendio ad alto rischio (bandiera rossa) osservato per [location] in {Short_Area] [City] [County] [State}.	L'accensione degli incendi è vietata e sono applicabili multe. Si consiglia di prepararsi a soggiornare in un luogo più sicuro. {www.Official_Web_Site.gov}	rischio incendio alto (bandiera rossa)	fuoco	Fuoco
OET-078	A5	fire condition low	fire	Fire		see Wildfire+ tab for further details for country.	FRS	fireAdvisory	⊠ Expected	⊠ Moderate	⊠ Observed	{Incident_Time} A moderate Risk Fire Danger observed is expected for {Short_Area] [City] [County] [State}.	{Incident_Time} A moderate Risk Fire Danger observed is expected for {Short_Area] [City] [County] [State}.		{Date} {Incident_Time} A moderate Risk Fire Danger observed is expected for {Short_Area] [City] [County] [State}.	Expected {Incident_Time} The {Official_Government_Agency} has a moderate Risk Fire Danger observed for [location] in {Short_Area] [City] [County] [State}.	considerable precautionary measures, and is not recommended. You are advised to plan to stay in a safer location. {www.Official_Web_Site.gov}	{Incident_Time} Si prevede un pericolo di incendio a rischio moderato {Short_Area] [City] [County] [State}.	{Incident_Time} Si prevede un pericolo di incendio a rischio moderato {Short_Area] [City] [County] [State}.	{Date} {Incident_Time} Si prevede un pericolo di incendio a rischio moderato {Short_Area] [City] [County] [State}.	Previsto {Incident_Time} Il {Official_Government_Agency} ha un pericolo di incendio a rischio moderato osservato per [location] in {Short_Area] [City] [County] [State}.	richiede notevoli misure precauzionali e non è raccomandata. Si consiglia di pianificare di soggiornare in una posizione più sicura. {www.Official_Web_Site.gov	condizione di fuoco bassa	fuoco	Fuoco
OET-078	A6	fire condition medium	fire	Fire		see Wildfire+ tab for further details for country.	FMA	fireWeather	⊠ Expected	⊠ Severe	⊠ Observed	{Incident_Time} A medium Risk Fire Danger observed is expected for {Short_Area] [City] [County] [State}. Fires require considerable caution and are not recommended.	{Incident_Time} A medium Risk Fire Danger observed is expected for {Short_Area] [City] [County] [State}. Fires require considerable caution and are not recommended.		{Date} {Incident_Time} A medium Risk Fire Danger observed is expected for {Short_Area] [City] [County] [State}. Fires require considerable caution and are not recommended.	{Incident_Time} The {Official_Government_Agency} has a Medium Risk Fire Danger observed for [location] in {Short_Area] [City] [County] [State}.	considerable precautionary measures, and is not recommended. You are advised to prepare to stay in a safer location. {www.Official_Web_Site.gov}	{Incident_Time} Si prevede un pericolo medio di incendio {Short_Area] [City] [County] [State}. Gli incendi richiedono molta cautela e non sono raccomandati.	{Incident_Time} Si prevede un pericolo medio di incendio {Short_Area] [City] [County] [State}. Gli incendi richiedono molta cautela e non sono raccomandati.	{Date} {Incident_Time} Si prevede un pericolo medio di incendio {Short_Area] [City] [County] [State}. Gli incendi richiedono molta cautela e non sono raccomandati.	{Incident_Time} Il {Official_Government_Agency} ha un pericolo di incendio a medio rischio osservato per [location] in {Short_Area] [City] [County] [State}.	richiede notevoli misure precauzionali e non è raccomandata. Si consiglia di prepararsi a soggiornare in un luogo più sicuro. {www.Official_Web_Site.gov}	condizione di fuoco media	fuoco	Fuoco
OET-078	A7	fire condition high: fire ban	fire	Fire		see Wildfire+ tab for further details for country.	FHA	fireBan	⊠ Immediate	⊠ Severe	⊠ Observed	{Incident_Time} A High Risk Fire Danger observed is severe for {Short_Area] [City] [County] [State}. Fires are banned immediately and fines for lighting are applicable..	{Incident_Time} A High Risk Fire Danger observed is severe for {Short_Area] [City] [County] [State}. Fires are banned immediately and fines for lighting are applicable.	{Incident_Time} A High Risk Fire Danger observed is severe for {Short_Area] [City] [County] [State}. Fires are banned immediately and fines for lighting are applicable.	{Date} {Incident_Time} A High Risk Fire Danger observed is severe for {Short_Area] [City] [County] [State}. Fires are banned immediately and fines for lighting are applicable.	{Incident_Time} The {Official_Government_Agency} has issued an immediate High Risk Fire Danger observed for [location] in {Short_Area] [City] [County] [State}.	The lighting of fires is prohibited and fines are applicable. You are advised to prepare to stay in a safer location. {www.Official_Web_Site.gov}	di incendio ad alto rischio osservato è grave per {Short_Area] [City] [County] [State}. Gli incendi sono immediatamente vietati e sono applicabili multe per l'illuminazione.	di incendio ad alto rischio osservato è grave per {Short_Area] [City] [County] [State}. Gli incendi sono immediatamente vietati e sono applicabili multe per l'illuminazione.	pericolo di incendio ad alto rischio osservato è grave per {Short_Area] [City] [County] [State}. Gli incendi sono immediatamente vietati e sono applicabili multe per l'illuminazione.	{Incident_Time} Il {Official_Government_Agency} ha emesso un pericolo di incendio ad alto rischio immediato osservato per [location] in {Short_Area] [City] [County] [State}.	L'accensione degli incendi è vietata e sono applicabili multe. Si consiglia di prepararsi a soggiornare in un luogo più sicuro. {www.Official_Web_Site.gov}	condizione di incendio alta: divieto di incendio	fuoco	Fuoco
OET-078	A8	fire condition very high: fire ban	fire	Fire		see Wildfire+ tab for further details for country.	FRA	fireDangrLvl	⊠ Immediate	⊠ Extreme	⊠ Observed	Immediately {Incident_Time} A very High Risk Fire Condition observed is immediately for {Short_Area] [City] [County] [State}. Fires are banned and fines are applicable.	Immediately {Incident_Time} A very High Risk Fire Condition observed is immediately for {Short_Area] [City] [County] [State}. Fires are banned and fines are applicable.	Immediately {Incident_Time} A very High Risk Fire Condition observed is immediately for {Short_Area] [City] [County] [State}. Fires are banned and fines are applicable.	Immediately {Date} {Incident_Time} A very High Risk Fire Condition observed is immediately for {Short_Area] [City] [County] [State}. Fires are banned and fines are applicable.	{Incident_Time} The {Official_Government_Agency} has an immediate Very High Fire risk observed for [location] in {Short_Area] [City] [County] [State}.	The lighting of fires is prohibited and fines are applicable. During this time you are advised to stay in a safer location. {www.Official_Web_Site.gov}	condizione di incendio ad altissimo rischio osservata è immediatamente {Short_Area] [City] [County] [State}. Gli incendi sono vietati e sono applicabili multe.	condizione di incendio ad altissimo rischio osservata è immediatamente {Short_Area] [City] [County] [State}. Gli incendi sono vietati e sono applicabili multe.	{Incident_Time} Una condizione di incendio ad altissimo rischio osservata è immediatamente {Short_Area] [City] [County] [State}. Gli incendi sono vietati e sono applicabili	{Incident_Time} Il {Official_Government_Agency} ha un rischio immediato di incendio molto elevato osservato per [location] in {Short_Area] [City] [County] [State}.	vietata e sono applicabili multe. Durante questo periodo si consiglia di soggiornare in una posizione più sicura. {www.Official_Web_Site.gov}	condizione di incendio molto alta: divieto di incendio	fuoco	Fuoco
OET-078	A9	extreme fire danger: total fire ban	fire	Fire		see Wildfire+ tab for further details for country.	FXA	TotalFireBan	⊠ Immediate	⊠ Extreme	⊠ Observed	{Incident_Time} An Extreme Fire Danger warning is immediately observed for {Short_Area] [City] [County] [State}. Fires are banned and fines for lighting are applicable.	{Incident_Time} An Extreme Fire Danger warning is immediately observed for {Short_Area] [City] [County] [State}. Fires are banned and fines for lighting are applicable.	{Incident_Time} An Extreme Fire Danger warning is immediately observed for {Short_Area] [City] [County] [State}. Fires are banned and fines for lighting are applicable.	{Date} {Incident_Time} An Extreme Fire Danger warning is immediately observed for {Short_Area] [City] [County] [State}. Fires are banned and fines for lighting are applicable.	{Incident_Time} The {Official_Government_Agency} has an Extreme Fire Danger immediately observed for [location] in {Short_Area] [City] [County] [State}.	prohibited and fines are applicable. During this time you are advised to stay in a safer location. Staying in this area would be at your own risk. {www.Official_Web_Site.gov}	{Incident_Time} Un avviso di pericolo di incendio estremo si osserva immediatamente per {Short_Area] [City] [County] [State}. Gli incendi sono vietati e sono applicabili multe per l'illuminazione.	{Incident_Time} Un avviso di pericolo di incendio estremo si osserva immediatamente per {Short_Area] [City] [County] [State}. Gli incendi sono vietati e sono applicabili multe per l'illuminazione.	{Date} {Incident_Time} Un avviso di pericolo di incendio estremo si osserva immediatamente per {Short_Area] [City] [County] [State}. Gli incendi sono vietati e sono applicabili multe per l'illuminazione.	{Incident_Time} Il {Official_Government_Agency} ha un pericolo di incendio estremo immediatamente osservato per [location] in {Short_Area] [City] [County] [State}.	vietata e sono applicabili multe. Durante questo periodo si consiglia di soggiornare in una posizione più sicura. Rimanere in questa zona sarebbe a proprio rischio. {www.Official_Web_Site.gov	pericolo di incendio estremo: divieto totale di incendio	fuoco	Fuoco
OET-07	N1	fire; level 1	fire	Fire		1 alarm fire "Multiple-alarm fire"	FR1 (or FRW)	fire1	⊠ Past	⊠ Moderate	⊠ Observed				A One Alarm fire alert had been issued {Date} {Incident_Time} for [Area] [City] [County] [State] until [hh:mm].	The {Official_Government_Agency} has issued a One Alarm Fire statement for {Short_Area] [City] [County] [State}. [Description & Recommended Action] immediately {Incident_Time} until further notice.	{Explanation on table to right}.{www.Official_Web_Site.gov}			Era stata diramata un'allerta antincendio one alarm {Date} {Incident_Time} per [Area] [City] [County] [State] Immediatamente [hh:mm].	Il {Official_Government_Agency} ha rilasciato una dichiarazione one alarm fire per {Short_Area] [City] [County] [State}. [Description & Recommended Action] Immediatamente {Incident_Time} fino a nuovo avviso.	{Spiegazione sul tavolo a sinistra}. {www.Official_Web_Site.gov}	fuoco; livello 1	fuoco	Fuoco
OET-07	N2	fire; level 2	fire	Fire		2 alarm fire "Multiple-alarm fire"	FR2 (or FRW)	fire2	⊠ Expected	⊠ Severe	⊠ Observed				A Two Alarm fire alert had been issued {Date} {Incident_Time} for [Area] [City] [County] [State] until [hh:mm].	The {Official_Government_Agency} has issued a Two Alarm Fire statement for {Short_Area] [City] [County] [State}. [Description & Recommended Action] immediately {Incident_Time} until further notice.	{Explanation on table to right}.{www.Official_Web_Site.gov}			E' stata diramata un'allerta antincendio a due allarmi {Date} {Incident_Time} per [Area] [City] [County] [State] fino a [hh:mm].	{Official_Government_Agency} ha emesso una dichiarazione di due allarmi per {Short_Area] [City] [County] [State}. [Description & Recommended Action] Immediatamente {Incident_Time} fino a nuovo avviso.	{Spiegazione sul tavolo a sinistra}. {www.Official_Web_Site.gov}	fuoco; livello 2	fuoco	Fuoco
OET-07	N3	fire; level 3	fire	Fire		3 alarm fire "Multiple-alarm fire"	FR3 (or FRW)	fire3	⊠ Expected	⊠ Severe	⊠ Observed				A Three Alarm fire alert had been issued {Date} {Incident_Time} for [Area] [City] [County] [State] until [hh:mm].	The {Official_Government_Agency} has issued a Three Alarm Fire statement for {Short_Area] [City] [County] [State}. [Description & Recommended Action] immediately {Incident_Time} until further notice.	{Explanation on table to right}.{www.Official_Web_Site.gov}			E' stata diramata l'allerta antincendio di tre allarmi {Date} {Incident_Time} per [Area] [City] [County] [State] fino a [hh:mm].	{Official_Government_Agency} ha emesso una dichiarazione di tre allarmi per {Short_Area] [City] [County] [State}. [Description & Recommended Action] Immediatamente {Incident_Time} fino a nuovo avviso.	{Spiegazione sul tavolo a sinistra}. {www.Official_Web_Site.gov}	fuoco; livello 3	fuoco	Fuoco
OET-07	N4	fire; level 4	fire	Fire		4 alarm fire "Multiple-alarm fire"	FR4 (or FRW)	fire4	⊠ Expected	⊠ Severe	⊠ Observed				A Four Alarm fire alert had been issued {Date} {Incident_Time} for [Area] [City] [County] [State] until [hh:mm].	The {Official_Government_Agency} has issued a Four Alarm Fire statement for {Short_Area] [City] [County] [State}. [Description & Recommended Action] immediately {Incident_Time} until further notice.	{Explanation on table to right}.{www.Official_Web_Site.gov}			E' stata diramata un'allerta antincendio a quattro allarmi {Date} {Incident_Time} per [Area] [City] [County] [State] fino a [hh:mm].	{Official_Government_Agency} ha emesso una dichiarazione di quattro allarmi per {Short_Area] [City] [County] [State}. [Description & Recommended Action] Immediatamente {Incident_Time} fino a nuovo avviso.	{Spiegazione sul tavolo a sinistra}. {www.Official_Web_Site.gov}	fuoco; livello 4	fuoco	Fuoco
OET-07	N5	fire; level 5	fire	Fire		5 alarm fire "Multiple-alarm fire"	FR5 (or FRW)	fire5	⊠ Expected	⊠ Extreme	⊠ Observed				A Five Alarm fire alert had been issued {Date} {Incident_Time} for [Area] [City] [County] [State] until [hh:mm].	The {Official_Government_Agency} has issued a Five Alarm Fire statement for {Short_Area] [City] [County] [State}. [Description & Recommended Action] immediately {Incident_Time} until further notice.	{Explanation on table to right}.{www.Official_Web_Site.gov}			E' stata diramata un'allerta antincendio a cinque allarmi {Date} {Incident_Time} per [Area] [City] [County] [State] fino a [hh:mm].	{Official_Government_Agency} ha emesso una dichiarazione five alarm fire per {Short_Area] [City] [County] [State}. [Description & Recommended Action] Immediatamente {Incident_Time} fino a nuovo avviso.	{Spiegazione sul tavolo a sinistra}. {www.Official_Web_Site.gov}	fuoco; livello 5	fuoco	Fuoco

OET-078	P		fire: smoke or plume	fire	Fire, Safety	A	(dense smoke is air hazard)	SLW	smokPlu	☒ Immediate	☒ Severe	☒ Likely	A severe smoke or plume is immediately for *[location] [City] [County] [State] [Incident_Time]* likely until *[Hrfrmm]*. *[Details].*	A severe smoke or plume is immediately for *[location] [City] [County] [State] [Incident_Time]* likely until *[Hrfrmm]*. *[Details].*		A severe smoke or plume is immediately for *[location] [City] [County] [State] [Incident_Time]* likely until *[Hrfrmm]*. *[Details].*	The *[Official_Government_Agency]* has a severe smoke or plume immediately for *[location] [City] [County] [State] [Incident_Time]* until *[Hrfrmm]*. *[Details].*	You are advised to go indoors and close windows and shut off ventilation. Shut off the car ventilation. Avoid the area of the smoke or plume. Using a suitable mask to reduce smoke inhalation may be advisable. People with respiratory or heart disease, the elderly, and children should remain indoors. *(www.Official_Web_Site.gov)*	Un fumo grave o pennacchio è immediatamente per *[location] [City] [County] [State] [Incident_Time]* probabile fino a quando *[Hrfrmm]*. *[Details].*	Un fumo grave o pennacchio è immediatamente per *[location] [City] [County] [State] [Incident_Time]* probabile fino a quando *[Hrfrmm]*. *[Details].*	Un fumo grave o pennacchio è immediatamente per *[location] [City] [County] [State] [Date]* *[Incident_Time]* probabile fino a quando *[Hrfrmm]*. *[Details].*	Il *[Official_Government_Agency]* ha kaiha te kaunoki, he raraawe rānei i tēnei wā mō *[location] [City] [County] [State] [Incident_Time]* fino a *[Hrfrmm]*. *[Details]*	Si consiglia di andare all'interno e chiudere le finestre e spegnere la ventilazione. Spegni la ventilazione dell'auto. Evitare l'area del fumo o del pennacchio. L'utilisation d'un masque adapté pour réduire l'inhalation de fumée peut être conseillée. Les personnes souffrant de maladies respiratoires ou cardiaques, les personnes âgées et les enfants doivent rester à l'intérieur. *(www.Official_Web_Site.gov)*	fuoco: fumo o pennacchio	fuoco	Sicurezza antincendio
OET-078	Z		fire: hazardous materials	fire	Fire			SHW	hazFire	☒ Immediate	☒ Extreme	☒ Observed	An extreme hazardous *[Material]* fire is observed in *[Short_Area] [City] [County] [State]*. *[Description & Recommended Action]* immediately *[Incident_Time]* until *[Hrfrmm] [am/pm] [endDay].*	An extreme hazardous *[Material]* fire is observed in *[Short_Area] [City] [County] [State]*. *[Description & Recommended Action]* immediately *[Incident_Time]* until *[Hrfrmm] [am/pm] [endDay].*	An extreme hazardous *[Material]* fire is observed in *[Short_Area] [City] [County] [State]*. *[Description & Recommended Action]* immediately *[Incident_Time]* until *[Hrfrmm] [am/pm] [endDay].*	An extreme hazardous *[Material]* fire is observed in *[Short_Area] [City] [County] [State]*. *[Description & Recommended Action]* immediately *[Date]* *[Incident_Time]* until *[Hrfrmm] [am/pm] [endDay].*	This immediately impacts people in *(Area) [City] [County] [State]* including *[Describe location by reference to obvious geographic features, such as roads and rivers, rather than with abstract descriptions such as a one-mile, 1.8 kyd or 1.6 km radius of some intersection. The preferred method of describing the area should use compass directions and neighborhood and landmark names where appropriate.]* People in other areas in *[Date] [Incident_Time]*	For your safety, you should avoid the area and/or take appropriate protective measures *[describe_measures].* For more information, check *(www.Official_Web_Site.gov),* or tune to local news media. Please do not call *(9_1_1),* except for a serious emergency. Evacuate to higher ground immediately. Do not attempt to drive through floodwaters, turn around and go another way. *(Reception of alerts in ravines and craters needs to be checked for and may require satellite phones or other measures.) (www.Official_Web_Site.gov)*	Un pericoloso estremo *(Material)* il fuoco si osserva in *[Short_Area] [City] [County] [State] [Description & Recommended Action]* subito *[Incident_Time]* fino a *[Hrfrmm] [am/pm].*	Un pericoloso estremo *(Material)* il fuoco si osserva in *[Short_Area] [City] [County] [State] [Description & Recommended Action]* subito *[Incident_Time]* fino a *[Hrfrmm] [am/pm].*	Un pericoloso estremo *(Material)* il fuoco si osserva in *[Short_Area] [City] [County] [State]. [Description & Recommended Action]* subito *[Incident_Time]* fino a *[Hrfrmm] [am/pm].*	Questo ha un impatto immediato sulle persone in *(Area) [City] [County] [State]* compreso *[Describe location by reference to obvious geographic features, such as roads and rivers, rather than with abstract descriptions such as a one-mile, 1.8 kyd or 1.6 km radius of some intersection. The preferred method of describing the area should use compass directions and neighborhood and landmark names where appropriate.] [date] (incident_time)*	Per la vostra sicurezza, dovrete evitare l'area e/o adottare adeguate misure di protezione *[describe_measures].* Per ulteriori informazioni, selezionare *(www.Official_Web_Site.gov)* o sintonizzarsi sui media locali. Non chiamare *(9_1_1),* ad eccezione di un'emergenza grave.	fuoco: materiali pericolosi	fuoco	Fuoco
OET-079	F		flash flood	flood	Meteorological			FFA	flashFloodAd	☒ Future	☒ Extreme	☒ Likely	*[Incident_Time]* Extreme flash flood likely for *[Short_Area] [City] [County] [State]*. The *(Area)* may have flooding and is rapidly rising. Evacuate to higher ground as rapidly as possible.	*[Incident_Time]* Extreme flash flood likely for *[Short_Area] [City] [County] [State]*. The *(Area)* may have flooding and is rapidly rising. Evacuate to higher ground as rapidly as possible.		*[Incident_Time]* Extreme flash flood likely for *[Short_Area] [City] [County] [State]*. The *(Area)* may have flooding and is rapidly rising. Evacuate to higher ground as rapidly as possible. *(Official_Government_Agency)*	*[Date] [Incident_Time]* Extreme flash flood likely for *[Short_Area] [City] [County] [State]*. The *(Area)* may have flooding and is rapidly rising. Evacuate to higher ground as rapidly as possible. *(Official_Government_Agency)*	*[Incident_Time]* Alluvione flash estrema probabile per *[Short_Area] [City] [County] [State]*. Il *(Area)* può avere inondazioni e sta rapidamente aumentando. Evacuare in un terreno più alto il più rapidamente possibile.	*[Incident_Time]* Alluvione flash estrema probabile per *[Short_Area] [City] [County] [State]*. Il *(Area)* può avere inondazioni e sta rapidamente aumentando. Evacuare in un terreno più alto il più rapidamente possibile.	*[Incident_Time]* Alluvione flash estrema probabile per *[Short_Area] [City] [County] [State]*. Il *(Area)* può avere inondazioni e sta rapidamente aumentando. Evacuare in un terreno più alto il più rapidamente possibile. *(Official_Government_Agency)*	Alluvione flash estrema probabile per *(Short_Area) [City] [County] [State]*. Il *(Area)* può avere inondazioni e sta rapidamente aumentando. Evacuare in un terreno più alto il più rapidamente possibile. *(www.Official_Web_Site.gov)*	inondazione lampo	alluvione	meteorologico
OET-079	E		flash flood emergency	flood	Meteorological		(Digital only on radio for immediate transmission)	FFE	flashFloodE	☒ Immediate	☒ Extreme	☒ Observed	*[Incident_Time]* Immediate extreme flash flood observed for *[Short_Area] [City] [County] [State]*. The *(Area)* has a flash flood overflowing. Evacuate to higher ground as rapidly as possible.	*[Incident_Time]* Immediate extreme flash flood observed for *[Short_Area] [City] [County] [State]*. The *(Area)* has a flash flood overflowing. Evacuate to higher ground as rapidly as possible.		*[Date] (Incident_Time]* Immediate extreme flash flood observed for *[Short_Area] [City] [County] [State]*. The *(Area)* has a flash flood overflowing. Evacuate to higher ground as rapidly as possible.	*[Incident_Time]* Immediate extreme flash flood observed for *[Short_Area] [City] [County] [State]*. The *(Area)* has a flash flood overflowing. Evacuate to higher ground as rapidly as possible. *(Official_Government_Agency)*	Evacuate to higher ground immediately. Do not attempt to drive through floodwaters, turn around and go another way. Avoid fastmoving or turbulent floodwater as that is dangerous. *(Reception of alerts in ravines and craters needs to be checked for and may require satellite phones or other measures.) (www.Official_Web_Site.gov)*	*[Incident_Time]* Immediata alluvione flash estrema osservata per *[Short_Area] [City] [County] [State]*. Il *(Area)* ha un'inondazione flash trabocante. Evacuare in un terreno più alto il più rapidamente possibile.	*[Incident_Time]* Immediata alluvione flash estrema osservata per *[Short_Area] [City] [County] [State]*. Il *(Area)* ha un'inondazione flash trabocante. Evacuare in un terreno più alto il più rapidamente possibile.	*[Date] (Incident_Time]* Immediata alluvione flash estrema osservata per *[Short_Area] [City] [County] [State]*. Il *(Area)* ha un'inondazione flash trabocante. Evacuare in un terreno più alto il più rapidamente possibile. *(Official_Government_Agency)*	*[Incident_Time]* Immediata alluvione flash estrema osservata per *[Short_Area] [City] [County] [State]*. Il *(Area)* ha un'inondazione flash trabocante. Evacuare in un terreno più alto il più rapidamente possibile. *(www.Official_Web_Site.gov)*	Evacuare immediatamente in un terreno più alto. Non tentare di guidare attraverso le acque allunionali, girani e andare in un'altra strada. Evita il movimento rapido o l'acqua turbolenta inondazione in quanto è pericolosa. *(www.Official_Web_Site.gov)*	emergenza inondazioni improvvise	alluvione	meteorologico
OET-079	S		flash flood	flood	Meteorological		statement (e.g. subsided)	FFS	flashFloodSt	☒ Past	☒ Severe	☒ Likely	*[Incident_Time] [City] [County] [State]* Severe flash flood likely past. When water subsides there may be debris and damage to roads, bridges and buildings. Exercise caution.	*[Incident_Time] [City] [County] [State]* Severe flash flood likely past. When water subsides there may be debris and damage to roads, bridges and buildings. Exercise caution.		*[Date] (Incident_Time] [City] [County] [State]* Severe flash flood likely past. When water subsides there may be debris and damage to roads, bridges and buildings. Exercise caution.	*[Incident_Time] [City] [County] [State]* Severe flash flood likely past. *(Official_Government_Agency)*	While water has subsided, there may be debris and damage to roads, bridges and buildings. Exercise caution. *(www.Official_Web_Site.gov)*	*[Incident_Time] [City] [County] [State]* Grave alluvione lampo probabilmente passata. Quando l'acqua si attenua, potrebbero esserci detriti e danni a strade, ponti ed edifici. Prestare attenzione.	*[Incident_Time] [City] [County] [State]* Grave alluvione lampo probabilmente passata. Quando l'acqua si attenua, potrebbero esserci detriti e danni a strade, ponti ed edifici. Prestare attenzione.	*[Date] (Incident_Time] [City] [County] [State]* Grave alluvione lampo probabilmente passata. Quando l'acqua si attenua, potrebbero esserci detriti e danni a strade, ponti ed edifici. Prestare attenzione.	*[Incident_Time] [City] [County] [State]* TérãGrave alluvione lampo probabilmente passata. *(Official_Government_Agency)*	Mentre l'acqua si è calmata, potrebbero esserci detriti e danni a strade, ponti ed edifici. Prestare attenzione. *(www.Official_Web_Site.gov)*	inondazione lampo	alluvione	meteorologico
OET-079	W		flash flood	flood	Meteorological			FFW	flashFlood	☒ Immediate	☒ Extreme	☒ Likely	*[Incident_Time]* Immediate Flash flood likely for *[Short_Area] [City] [County] [State]*. The *(Area)* is likely to flood and is rising. Evacuate to higher ground as rapidly as possible.	(*Incident_Time] Immediate* Flash flood likely for *[Short_Area] [City] [County] [State]*. The *(Area)* is likely to flood and is rising. Evacuate to higher ground as rapidly as possible. *(Official_Government_Agency)*		*[Date] (Incident_Time]* Immediate Flash flood likely for *[Short_Area] [City] [County] [State]*. The *(Area)* is likely to flood and is rising. Evacuate to higher ground as rapidly as possible.	(*Incident_Time] Immediate* Flash flood likely for *[Short_Area] [City] [County] [State]*. The *(Area)* is likely to flood and is rising. Evacuate to higher ground as rapidly as possible. *(Official_Government_Agency)*	Evacuate to higher ground immediately. Do not attempt to drive through floodwaters, turn around and go another way. Avoid fastmoving or turbulent floodwater as that is dangerous. *(www.Official_Web_Site.gov)*	*(Incident_Time]* Alluvione flash immediata probabile per *[Short_Area] [City] [County] [State]*. Il *(Area)* è probabile che si inonda e si sta allagando. Evacuare in un terreno più alto il più rapidamente possibile.	*(Incident_Time]* Alluvione flash immediata probabile per *[Short_Area] [City] [County] [State]*. Il *(Area)* è probabile che si inonda e si sta allagando. Evacuare in un terreno più alto il più rapidamente possibile.	*[Date] (Incident_Time]* Alluvione flash immediata probabile per *[Short_Area] [City] [County] [State]*. Il *(Area)* è probabile che si inonda e si sta allagando. Evacuare in un terreno più alto il più rapidamente possibile.	*(Incident_Time]* Alluvione flash immediata probabile per *[Short_Area] [City] [County] [State]*. Il *(Area)* è probabile che si inonda e si sta allagando. Evacuare in un terreno più alto il più rapidamente possibile. *(Official_Government_Agency)*	Evacuare immediatamente in un terreno più alto. Non tentare di guidare attraverso le acque allunionali, girani e andare in un'altra strada. Evita il movimento rapido o l'acqua turbolenta inondazione in quanto è pericolosa. *(www.Official_Web_Site.gov)*	inondazione lampo	alluvione	meteorologico
OET-080	L		flash freeze	winter weather	Meteorological	E	(see OET-080.O)	FSW	flashFreeze	☒ Expected	☒ Extreme	☒ Likely	Extreme flash freeze likely in *[Short_Area] [City] [County] [State]*. *[Description & Recommended Action]* expected. *(Incident_Time] until. (Hrfrmm] [am/pm].* extreme flash freeze observed warning is in *[Short_Area] [City] [County] [State]*. *[Description & Recommended Action]* immediately *[Incident_Time]* until *[Hrfrmm] [am/pm].*	Extreme flash freeze likely in *[Short_Area] [City] [County] [State]*. *[Description & Recommended Action]* expected. *(Incident_Time] until. (Hrfrmm] [am/pm].* extreme flash freeze observed warning is in *[Short_Area] [City] [County] [State]*. *[Description & Recommended Action]* immediately *[Incident_Time]* until *[Hrfrmm] [am/pm].*		Extreme flash freeze likely in *[Short_Area] [City] [County] [State]*. *[Description & Recommended Action]* expected. *[Date] [Incident_Time]* until. *[Hrfrmm] [am/pm].* extreme flash freeze observed warning is in *[Short_Area] [City] [County] [State]*. *[Description & Recommended Action]* immediately *[Date] [Incident_Time]* until. *[Hrfrmm] [am/pm].*	*(Incident_Time] [Date], (Describe the incident, hazard and its consequences).* This is expected to impact people in *(Area) [City] [County] [State]* immediately *(Incident_Time]* The *(Official_Government_Agency)* has an extreme flash freeze observed warning in *(City) [County] [State]*. At *(Incident_Time] [Day], (Describe the incident, hazard and its*	Dress adequately for the temperature including wind chill. *(www.Official_Web_Site.gov)*	Blocco flash estremo probabile in *(Short_Area] [City] [County] [State] [Description & Recommended Action]* previsto *(Incident_Time]* fino a *(Hrfrmm] (am/pm).* L'avviso di congelamento del flash estremo osservato è in *[Short_Area] [City] [County] [State] [Description & Recommended Action]* immediato *(Incident_Time]* fino a *(Hrfrmm] (am/pm].*	Blocco flash estremo probabile in *(Short_Area] [City] [County] [State] [Description & Recommended Action]* previsto *(Incident_Time]* fino a *(Hrfrmm] (am/pm).* L'avviso di congelamento del flash estremo osservato è in *[Short_Area] [City] [County] [State] [Description & Recommended Action]* immediato *(Incident_Time]* fino a *(Hrfrmm] (am/pm].*	Blocco flash estremo probabile in *(Short_Area] [City] [County] [State] [Description & Recommended Action]* previsto *(Date] (Incident_Time]* fino a *(Hrfrmm] (am/pm).* L'avviso di congelamento del flash estremo osservato è in *[Short_Area] [City] [County] [State] [Description & Recommended Action]* immediato *(Incident_Time]* fino a *(Hrfrmm] (am/pm].*	Il *(Official_Government_Agency)* ha un blocco flash estremo probabile in *(City) [County] [State]*. A *(Incident_Time] [Day], (Describe the incident, hazard and its consequences).* Si prevede che ciò avrà un impatto sulle persone *(Area) [City] [County] [State]* immediato *(incident_time)*	Vestirsi adeguatamente per la temperatura, incluso il freddo del vento. *(www.Official_Web_Site.gov)*	blocco del flash	clima invernale	meteorologico
OET-080	O		flash freeze	winter weather	Meteorological	B	(see OET-080.L)	FSW	flashFreeze	☒ Immediate	☒ Extreme	☒ Observed	extreme flash freeze warning is in *[Short_Area] [City] [County] [State]*. *[Description & Recommended Action]* immediately *[Incident_Time]* until *[Hrfrmm] [am/pm].*	extreme flash freeze warning is in *[Short_Area] [City] [County] [State]*. *[Description & Recommended Action]* immediately *[Incident_Time]* until *[Hrfrmm] [am/pm].*		extreme flash freeze warning is in *[Short_Area] [City] [County] [State]*. *[Description & Recommended Action]* immediately *[Date] [Incident_Time]* until. *[Hrfrmm] [am/pm].*	freeze observed warning in *(City) [County] [State]*. At *(Incident_Time] [Day], (Describe the incident, hazard and its*	Dress adequately for the temperature including wind chill. *(www.Official_Web_Site.gov)*	L'avviso di congelamento del flash estremo osservato è in *[Short_Area] [City] [County] [State] [Description & Recommended Action]* immediato *(Incident_Time]* fino a *(Hrfrmm] (am/pm].*	L'avviso di congelamento del flash estremo osservato è in *[Short_Area] [City] [County] [State] [Description & Recommended Action]* immediato *(Incident_Time]* fino a *(Hrfrmm] (am/pm].*	L'avviso di congelamento del flash estremo osservato è in *[Short_Area] [City] [County] [State]. [Description & Recommended Action]* immediato *(Date] (Incident_Time]* fino a *(Hrfrmm] (am/pm].*	Il *(Official_Government_Agency)* ha un blocco flash estremo osservato *avvertimento in (City) [County] [State].* A *(Incident_Time] [Day]. (Describe the incident,*	Vestirsi adeguatamente per la temperatura, incluso il freddo del vento. *(www.Official_Web_Site.gov)*	blocco del flash	clima invernale	meteorologico

OET-081	A	flood	flood	Meteorological			FLA	floodAd	☒ Expected	☒ Severe	☒ Likely	*[Incident_Time]* Severe flooding likely in *[Short_Area] [City] [County] [State]*. *[Recommended Action]* expected until: *[hhmm][am/pm] [Day]*.	*[Incident_Time]* Severe flooding likely in *[Short_Area] [City] [County] [State]*. *[Recommended Action]* expected until: *[hhmm] [am/pm] [Day]*.		*[Date] [Incident_Time]* Severe flooding likely in *[Short_Area] [City] [County] [State]*. *[Recommended Action]* expected until: *[hhmm] [am/pm] [Day]*.	the *[Official_Government_Agency]* has a severe flooding likely at *[location]* in *[City] [County] [State]*. Expected at *[Incident_Time] [Day]*. *[Describe the incident, hazard and its consequences]* This impacts people in *[Area] [City] [County] [State]* including *[Describe location by reference to obvious geographic features, such as roads and rivers, rather than with abstract descriptions such as a one-mile, 1.8 kyd or 1.6 km radius of some intersection. The preferred method of describing the area should use compass directions and neighborhood and*	Move to higher ground. If driving, do not attempt to drive through floodwaters, turn around and go some other way. Use Business Continuity and Disaster Recovery plan. *[www.Official_Web_Site.gov]*	*[Incident_Time]* Gravi inondazioni probabili. *[Short_Area] [City] [County] [State]*. *[Recommended Action]* previsto fino a *(hh:mm) [am/pm] [Day]*.	*[Incident_Time]* Gravi inondazioni probabili. *[Short_Area] [City] [County] [State]*. *[Recommended Action]* previsto fino a *(hh:mm) [am/pm] [Day]*.	*[Date] [Incident_Time]* Gravi inondazioni probabili. *[Short_Area] [City] [County] [State]*. *[Recommended Action]* previsto fino a *(hh:mm) [am/pm] [Day]*.	Il *[Official_Government_Agency]* ha una grave inondazione probabile a *[location]* in *[City] [County] [State]*. Previsto a *[Incident_Time] [Day]*. *[Describe the incident, hazard and its consequences]* Questo ha un impatto sulle persone in *[Area] [City] [County] [State]* compreso *[Describe location by reference to obvious geographic features, such as roads and rivers, rather than with abstract descriptions such as a one-mile, 1.8 kyd or 1.6 km radius of some intersection. The preferred method of describing the area should use compass directions and*	Spostarsi su un terreno più alto. Se guidi, non tentare di guidare attraverso le acque alluvionali, girati e vai in un altro modo. Utilizzare il piano di business continuity e ripristino di emergenza. *[www.Official_Web_Site.gov]*	alluvione	alluvione	meteorologico
OET-081	L	flood: coastal inundation advisory	flood	Meteorological	(see OET-042, OET-189)		CFA	coastFloodAd	☒ Expected	☒ Severe	☒ Likely	*[Incident_Time]* Severe coastal flooding likely in *[Short_Area] [City] [County] [State]*. *[Recommended Action]* expected until: *[hhmm] [am/pm]*.	*[Incident_Time]* Severe coastal flooding likely in *[Short_Area] [City] [County] [State]*. *[Recommended Action]* expected until: *[hhmm] [am/pm]*.		*[Date] [Incident_Time]* Severe coastal flooding likely in *[Short_Area] [City] [County] [State]*. *[Recommended Action]* expected until: *[hhmm] [am/pm]*.	*[Official_Government_Agency]* has a severe coastal flooding likely at *[location]* in *[City] [County] [State]*. Expected at *[Incident_Time] [Day]*. *[Describe the incident, hazard and its consequences]* This impacts people in *[Area] [City] [County] [State]* including *[Describe location by reference to obvious geographic features, such as roads and rivers, rather than with abstract descriptions such as a one-mile, 1.8 kyd or 1.6 km radius of some intersection. The preferred method of describing the area should use compass directions and neighborhood and*	Move to higher ground. If driving, do not attempt to drive through floodwaters, turn around and go some other way. Use Business Continuity and Disaster Recovery plan. *[www.Official_Web_Site.gov]*	*[Incident_Time]* Gravi inondazioni costiere probabili. *[Short_Area] [City] [County] [State]*. *[Recommended Action]* previsto fino a *(hh:mm) [am/pm]*.	*[Incident_Time]* Gravi inondazioni costiere probabili. *[Short_Area] [City] [County] [State]*. *[Recommended Action]* previsto fino a *(hh:mm) [am/pm]*.	*[Date] [Incident_Time]* Gravi inondazioni costiere probabili. *[Short_Area] [City] [County] [State]*. *[Recommended Action]* previsto fino a *(hh:mm) [am/pm]*.	*[Official_Government_Agency]* ha una grave inondazione costiera probabile a *[location]* in *[City] [County] [State]*. Previsto a *[Incident_Time] [Day]*. *[Describe the incident, hazard and its consequences]* Questo ha un impatto sulle persone in *[Area] [City] [County] [State]* compreso *[Describe location by reference to obvious geographic features, such as roads and rivers, rather than with abstract descriptions such as a one-mile, 1.8 kyd or 1.6 km radius of some intersection. The preferred method of describing the area should use compass directions and*	Spostarsi su un terreno più alto. Se guidi, non tentare di guidare attraverso le acque alluvionali, girati e vai in un altro modo. Utilizzare il piano di business continuity e ripristino di emergenza. *[www.Official_Web_Site.gov]*	alluvione: avviso di inondazione costiera	alluvione	meteorologico
OET-081	O	flood warning	flood	Meteorological			FLW	flood	☒ Expected	☒ Severe	☒ Observed	*[Incident_Time]* Severe flooding observed in *[Short_Area] [City] [County] [State]*. *[Recommended Action]* expected until: *[hhmm] [am/pm]*.	*[Incident_Time]* Severe flooding observed in *[Short_Area] [City] [County] [State]*. *[Recommended Action]* expected until: *[hhmm] [am/pm]*.		*[Date] [Incident_Time]* Severe flooding observed in *[Short_Area] [City] [County] [State]*. *[Recommended Action]* expected until: *[hhmm] [am/pm]*.	The *[Official_Government_Agency]* has issued a warning of severe flooding observed at *[location]* in *[City] [County] [State]*. As *[Incident_Time] [Day]*. *[Describe the incident, hazard and its consequences]* This is expected to impact people in *[Area] [City] [County] [State]* including *[Describe location by reference to obvious geographic features, such as roads and rivers, rather than with abstract descriptions such as a one-mile, 1.8 kyd or 1.6 km radius of some intersection. The preferred method of describing the area should use compass directions and neighborhood and landmark names where appropriate.]*	Move to higher ground. If driving, do not attempt to drive through floodwaters, turn around and go some other way. Use Business Continuity and Disaster Recovery plan. *[www.Official_Web_Site.gov]*	*[Incident_Time]* Gravi inondazioni osservate in *[Short_Area] [City] [County] [State]*. *[Recommended Action]* Gravi inondazioni osservate in *(hh:mm) [am/pm]*	*[Incident_Time]* Gravi inondazioni osservate in *[Short_Area] [City] [County] [State]*. *[Recommended Action]* Gravi inondazioni osservate in *(hh:mm) [am/pm]*	*[Date] [Incident_Time]* Gravi inondazioni osservate in *[Short_Area] [City] [County] [State]*. *[Recommended Action]* Gravi inondazioni osservate in *(hh:mm) [am/pm]*	Si prevede che ciò avrà un impatto sulle persone *[Area] [City] [County] [State]* compreso *[Describe location by reference to obvious geographic features, such as roads and rivers, rather than with abstract descriptions such as a one-mile, 1.8 kyd or 1.6 km radius of some intersection. The preferred method of describing the area should use compass directions and neighborhood and landmark names where appropriate.]*	Spostarsi su un terreno più alto. Se guidi, non tentare di guidare attraverso le acque alluvionali, girati e vai in un altro modo. Utilizzare il piano di business continuity e ripristino di emergenza. Evita il movimento rapido o l'acqua turbolenta inondazione in quanto è pericolosa. *[www.Official_Web_Site.gov]*	allarme alluvione	alluvione	meteorologico
OET-082		winter weather	fog	Meteorological	E		FOS	fogS	☒ Expected	☒ Severe	☒ Likely	*[Incident_Time]* Severe fog likely in *[Short_Area] [City] [County] [State]*. *[Recommended Action]* expected until: *[hhmm] [am/pm]*.	*[Incident_Time]* Severe fog likely in *[Short_Area] [City] [County] [State]*. *[Recommended Action]* expected until: *[hhmm] [am/pm]*.		*[Date] [Incident_Time]* Severe fog likely in *[Short_Area] [City] [County] [State]*. *[Recommended Action]* expected until: *[hhmm]*	*[Incident_Time]* The *[Official_Government_Agency]* has a severe fog likely in *[Short_Area] [City] [County] [State]*. *[Recommended Action]* expected until: *[hhmm] [am/pm]*.	Fog may be in patches, so be prepared to slow down when driving at speed. *[www.Official_Web_Site.gov]*	*[Incident_Time]* Nebbia grave probabile in *[Short_Area] [City] [County] [State]*. *[Recommended Action]* previsto fino a *(hh:mm)*	*[Incident_Time]* Nebbia grave probabile in *[Short_Area] [City] [County] [State]*. *[Recommended Action]* previsto fino a *(hh:mm)*	*[Date] [Incident_Time]* Nebbia grave probabile in *[Short_Area] [City] [County] [State]*. *[Recommended Action]* previsto fino a *(hh:mm)*	La nebbia potrebbe essere nelle patch, quindi preparati a rallentare quando guidi a velocità. *[www.Official_Web_Site.gov]*	clima invernale	nebbia	
OET-083		food contamination	biological hazard	Health			FCW	foodBad	☒ Immediate	☒ Severe	☒ Observed	*[Incident_Time]* Severe food contamination observed of *[food]* in *[Short_Area] [City] [County] [State]*. *[Recommended Action]* immediately until *[endDay] [hhmm] [am/pm]*. *[incident_time]* severe food safety issue observed of *[food]* in *[Short_Area] [City] [County] [State]*. *[Recommended Action]* expected until *[endDay] [incident_time]* severe food supply likely in *[Short_Area] [City] [County] [State]*. *[Recommended Action]* expected until *[endDay]*	*[Incident_Time]* Severe food contamination observed of *[food]* in *[Short_Area] [City] [County] [State]*. *[Recommended Action]* immediately until *[endDay] [hhmm] [am/pm]*. *[incident_time]* severe food safety issue observed of *[food]* in *[Short_Area] [City] [County] [State]*. *[Recommended Action]* expected until *[endDay] [incident_time]* severe food supply issue likely in *[Short_Area] [City] [County] [State]*. *[Recommended Action]* expected until *[endDay]*	*[Incident_Time]* Severe food contamination observed of *[food]* in *[Short_Area] [City] [County] [State]*. *[Recommended Action]* immediately until *[endDay] [hhmm] [am/pm]*. *[incident_time]* severe food safety issue observed of *[food]* in *[Short_Area] [City] [County] [State]*. *[Recommended Action]* expected until *[endDay] [incident_time]* severe food supply issue likely in *[Short_Area] [City] [County] [State]*. *[Recommended Action]* expected until *[endDay]*	*[Date] [Incident_Time]* Severe food contamination observed of *[food]* in *[Short_Area] [City] [County] [State]*. *[Recommended Action]* immediately until *[endDay] [hhmm] [am/pm]*. *[incident_time]* Severe food safety issue observed of *[food]* in *[Short_Area] [City] [County] [State]*. *[Recommended Action]* expected until *[endDay] [incident_time]* Severe food supply issue likely in *[Short_Area] [City] [County] [State]*. *[Recommended Action]* expected until *[endDay]*	*[Incident_Time]* The *[Official_Government_Agency]* has a severe food contamination, perhaps from norovirus, observed of *[food]* in *[Short_Area] [City] [County] [State]*. *[Recommended Action]* immediately until *[endDay] [hhmm] [am/pm]*. *[incident_time]* The *[Official_Government_Agency]* has a severe food safety issue observed of *[food]* in *[Short_Area] [City] [County] [State]*. *[Recommended Action]* expected until *[endDay] [incident_time]* The *[Official_Government_Agency]* has a severe food supply issue likely in *[Short_Area] [City] [County] [State]*. *[Recommended Action]*	*[www.Official_Web_Site.gov]*	*[Incident_Time]* Grave contaminazione alimentare osservata *[food]* in *[Short_Area] [City] [County] [State]*. *[Recommended Action]* Subito fino a *(day)(hh:mm) [am/pm]*. *[incident_time]* Grave problema di sicurezza alimentare osservato *[food]* in *[Short_Area] [City] [County] [State]*. *[Recommended Action]* previsto fino a *(hh:mm) [am/pm]*. *[incident_time]* Grave problema di approvvigionamento alimentare *[Short_Area] [City] [County] [State]*. *[Recommended Action]*	*[Incident_Time]* Grave contaminazione alimentare osservata *[food]* in *[Short_Area] [City] [County] [State]*. *[Recommended Action]* Subito fino a *(day)(hh:mm) [am/pm]*. *[incident_time]* Grave problema di sicurezza alimentare osservato *[food]* in *[Short_Area] [City] [County] [State]*. *[Recommended Action]* previsto fino a *(hh:mm) [am/pm]*. *[incident_time]* Grave problema di approvvigionamento alimentare *[Short_Area] [City] [County] [State]*. *[Recommended Action]*	*[Date] [Incident_Time]* Grave contaminazione alimentare osservata *[food]* in *[Short_Area] [City] [County] [State]*. *[Recommended Action]* Subito fino a *(day)(hh:mm) [am/pm]*. *[date incident_time]* Grave problema di sicurezza alimentare osservato *[food]* in *[Short_Area] [City] [County] [State]*. *[Recommended Action]* previsto fino a *(hh:mm) [am/pm]*. *[incident_time]* Grave problema di approvvigionamento alimentare *[Short_Area] [City] [County] [State]*. *[Recommended Action]*	Il *[Official_Government_Agency]* ha una grave contaminazione alimentare osservata di *[food]* in *[Short_Area] [City] [County] [State]*. *[Recommended Action]* Subito fino a *(day)(hh:mm) [am/pm]*. *[incident_time]* Il *[Official_Government_Agency]* ha una grave problema di sicurezza alimentare osservato di *[food]* in *[Short_Area] [City] [County] [State]*. *[Recommended Action]* previsto fino a *(hh:mm) [am/pm]*. *[incident_time]* Il *[Official_Government_Agency]* ha una grave problema di approvvigionamento alimentare probabilmente in *[Short_Area] [City] [County] [State]* compreso. *[Describe location by reference to obvious geographic features, such as roads and rivers, rather than with abstract descriptions such as a one-mile, 1.8 kyd or 1.6 km radius of some intersection. The preferred method of describing the area should use compass directions and neighborhood and landmark names where appropriate.]* Questo ha un impatto immediato sulle persone in *[Area] [City] [County] [State]* compreso *[Describe location by reference to obvious geographic features, such as roads and rivers, rather than with abstract descriptions such as a one-mile, 1.8 kyd or 1.6 km radius of some intersection. The preferred method of describing the area should use compass directions and neighborhood and landmark names where appropriate.]* Persone in altre aree in *[Short_Area] [City] [County] [State]* Actin! Subito fino a te *(day)(hh:mm) [am/pm]*. *[incident_time]* Il *[Official_Government_Agency]* ha un grave problema di sicurezza alimentare osservato di *[food]* in *[Short_Area] [City] [County] [State]*. *[Recommended Action]* Subito fino a *(date incident_time)* Grave problema di sicurezza alimentare osservato *[food]* in *[Short_Area] [City] [County] [State]*. *[Recommended Action]* previsto fino a *(hh:mm) [am/pm]*. *[incident_time]* Il *[Official_Government_Agency]* ha un grave problema di approvvigionamento alimentare probabilmente in *[Short_Area] [City] [County] [State]*. *[Recommended Action]* previsto fino a *(hh:mm) [am/pm]*.	Per la vostra sicurezza, dovrete evitare l'area e/o adottare adeguate misure di protezione *[describe_measures]*. Per ulteriori informazioni, selezionare *[www.Official_Web_Site.gov]* o sintonizzarsi sui media locali. Non chiamare *[9_1_1]*, ad eccezione di un emergenza grave.	contaminazione degli alimenti	rischio biologico	Salute
OET-084		food safety	public health	Health			FSA	foodSafety	☒ Expected	☒ Severe	☒ Observed						*[www.Official_Web_Site.gov]*		*[www.Official_Web_Site.gov]*	la sicurezza alimentare	salute pubblica	Salute
OET-085		food supply	public health	Health			HEF	foodSupply	☒ Expected	☒ Severe	☒ Likely						*[www.Official_Web_Site.gov]*		*[www.Official_Web_Site.gov]*	approvvigionamento alimentare	salute pubblica	Salute
OET-086		forest fire	fire	Fire			WOW	forestFire	☒ Immediate	☒ Extreme	☒ Observed	An extreme forest fire is observed in *[Short_Area] [City] [County] [State]*. *[Description & Recommended Action]* immediately *[incident_time]* until *[hhmm] [am/pm]*.	An extreme forest fire is observed in *[Short_Area] [City] [County] [State]*. *[Description & Recommended Action]* immediately *[incident_time]* until *[hhmm] [am/pm]*.	An extreme forest fire is observed in *[Short_Area] [City] [County] [State]*. *[Description & Recommended Action]* immediately *[incident_time]* until *[hhmm] [am/pm]*.	An extreme forest fire is observed in *[Short_Area] [City] [County] [State]*. *[Description & Recommended Action]* immediately *[Date] [incident_time]* until.	An extreme forest fire is observed in *[Short_Area] [City] [County] [State]*. *[Description & Recommended Action]* immediately *[Date] [incident_time]* until. People in other areas in *[Area] [City] [County]* are	For your safety, you should avoid the area and/or take appropriate protective measures *[describe_measures]*. For more information, check *[www.Official_Web_Site.gov]*, or tune to local news media. Please do not call *[9_1_1]*, except for a serious emergency.	*Un incendio boschivo estremo si osserva [Short_Area] [City] [County] [State]*. *[Description & Recommended Action]* subito *[incident_Time]* fino a *(hh:mm) [am/pm]*.	Un incendio boschivo estremo si osserva *[Short_Area] [City] [County] [State]*. *[Description & Recommended Action]* subito *[incident_Time]* fino a *(hh:mm) [am/pm]*.	Un incendio boschivo estremo si osserva *[Short_Area] [City] [County] [State]*. *[Description & Recommended Action]* subito *[Date] [incident_Time]* fino a *(hh:mm) [am/pm]*.	Un incendio boschivo estremo si osserva *[Short_Area] [City] [County] [State]*. *[Description & Recommended Action]* subito *[Date]* Persone in altre aree in	Per la vostra sicurezza, dovrete evitare l'area e/o adottare adeguate misure di protezione *[describe_measures]*. Per ulteriori informazioni, selezionare *[www.Official_Web_Site.gov]* o sintonizzarsi sui media locali. Non chiamare *[9_1_1]*, ad eccezione di un emergenza grave.	incendio forestale	fuoco	Fuoco
OET-087	X	freeze: hard	winter weather	Meteorological	B		FHW	hardFrz	☒ Immediate	☒ Extreme	☒ Likely						*[Official_Government_Agency]* has an extreme hard freeze likely in *[City] [County] [State]*. At *[Incident_Time] [Day]*. *[Describe the incident,*	Dress adequately for the temperature including wind chill. *[www.Official_Web_Site.gov]*				*[Official_Government_Agency]* ha un congelamento estremo duro probabile in *[City] [County] [State]*. A *[Incident_Time] [Day]*. *[Describe the incident,*	Vestirsi adeguatamente per la temperatura, incluso il freddo del vento. *[www.Official_Web_Site.gov]*	congelare: duro	clima invernale	meteorologico
OET-087	O	freeze	winter weather	Meteorological	E		FZW	freeze	☒ Expected	☒ Severe	☒ Observed	Severe freeze observed in *[Short_Area] [City] [County] [State]*. *[Description & Recommended Action]* expected *[Incident_Time]* until. *[hhmm] [am/pm]*.	Severe freeze observed in *[Short_Area] [City] [County] [State]*. *[Description & Recommended Action]* expected *[Incident_Time]* until. *[hhmm] [am/pm]*.		*[Short_Area] [City] [County] [State]*. *[Description & Recommended Action]* expected *[Date] [incident_Time]* until. *[hhmm] [am/pm]*.	*[Official_Government_Agency]* has a severe freeze observed in *[City] [County] [State]*. At *[Incident_Time] [Day]*. *[Describe the incident, hazard and its consequences]* This is.	Dress adequately for the temperature including wind chill. *[www.Official_Web_Site.gov]*	Grave congelamento osservato in *[Short_Area] [City] [County] [State]*. *[Description & Recommended Action]* previsto *[Incident_Time]* fino a *(hh:mm) [am/pm]*.	Grave congelamento osservato in *[Short_Area] [City] [County] [State]*. *[Description & Recommended Action]* previsto *[Incident_Time]* fino a *(hh:mm) [am/pm]*.	osservato in *[Short_Area] [City] [County] [State]*. *[Description & Recommended Action]* previsto *[Date] [incident_Time]* fino a *(hh:mm) [am/pm]*.	*[Official_Government_Agency]* ha un grave congelamento osservato in *[City] [County] [State]*. A *[Incident_Time] [Day]*. *[Describe the incident, hazard and its*	Vestirsi adeguatamente per la temperatura, incluso il freddo del vento. *[www.Official_Web_Site.gov]*	congelare	clima invernale	meteorologico
OET-088		freezing drizzle	winter weather	Meteorological	E		FZA	freezeDrz	☒ Expected	☒ Severe	☒ Observed	Severe freezing drizzle observed in *[Short_Area] [City] [County] [State]*. *[Description & Recommended Action]* expected *[Incident_Time]* until. *[hhmm] [am/pm]*.	Severe freezing drizzle observed in *[Short_Area] [City] [County] [State]*. *[Description & Recommended Action]* expected *[Incident_Time]* until. *[hhmm] [am/pm]*.		Severe freezing drizzle observed in *[Short_Area] [City] [County] [State]*. *[Description & Recommended Action]* expected. *[Date] [incident_Time]* until. *[hhmm] [am/pm]*.	*[Official_Government_Agency]* has a severe freezing drizzle observed in *[City] [County] [State]*. At *[Incident_Time] [Day]*. *[Describe the incident, hazard and its consequences]*.	Dress adequately for the temperature including wind chill. *[www.Official_Web_Site.gov]*	Forte pioviggine gelida osservata *[Short_Area] [City] [County] [State]*. *[Description & Recommended Action]* previsto *[Incident_Time]* fino a *(hh:mm) [am/pm]*.	Forte pioviggine gelida osservata *[Short_Area] [City] [County] [State]*. *[Description & Recommended Action]* previsto *[Incident_Time]* fino a *(hh:mm) [am/pm]*.	Forte pioviggine gelida osservata *[Short_Area] [City] [County] [State]*. *[Description & Recommended Action]* previsto *[Date] [incident_Time]* fino a *(hh:mm) [am/pm]*.	*[Official_Government_Agency]* has a severe freezing drizzle observed in *[City] [County] [State]*. A *[Incident_Time] [Day]*. *[Describe the incident, hazard and its consequences]*.	Vestirsi adeguatamente per la temperatura, incluso il freddo del vento. *[www.Official_Web_Site.gov]*	pioggerella gelata	clima invernale	meteorologico

OET-089		freezing rain	winter weather	Meteorological	E		FZR	freezeRain	☒ Expected	☒ Severe	☒ Observed	Severe freezing rain or sleet observed in *[Short_Area] [City] [County] [State]*. *[Description & Recommended Action]* expected *[Incident_Time]* until *[hfmm] [am/pm]*.	Severe freezing rain or sleet observed in *[Short_Area] [City] [County] [State]*. *[Description & Recommended Action]* expected *[Incident_Time]* until *[hfmm] [am/pm]*.		Severe freezing rain or sleet observed in *[Short_Area] [City] [County] [State]*. *[Description & Recommended Action]* expected *[Date] [Incident_Time]* until *[hfmm] [am/pm]*.	*[Official_Government_Agency]* has a severe freezing rain or sleet observed in *[City] [County] [State]*. At *[Incident_Time] [Day]*, *[Describe the incident, hazard and its consequences]*.	Dress adequately for the temperature including wind chill. *[www.Official_Web_Site.gov]*.	Forti piogge gelide o seleet osservate in *[Short_Area] [City] [County] [State]*. *[Description & Recommended Action]* previsto *[Incident_Time]* fino a *[hfmm] [am/pm]*.	Forti piogge gelide o seleet osservate in *[Short_Area] [City] [County] [State]*. *[Description & Recommended Action]* previsto *[Incident_Time]* fino a *[hfmm] [am/pm]*.	Forti piogge gelide o seleet osservate in *[Short_Area] [City] [County] [State]*. *[Description & Recommended Action]* previsto *[Date] [Incident_Time]* fino a *[hfmm] [am/pm]*.	*[Official_Government_Agency]* ha una forte pioggia gelida o nevischio osservato in *[City] [County] [State]*. A *[Incident_Time] [Day]*, *[Describe the incident, hazard and its consequences]*.	Vestirsi adeguatamente per la temperatura, incluso il freddo dal vento. *[www.Official_Web_Site.gov]*.				
OET-090		freezing spray: marine	winter weather	Meteorological	E		FZS	freezingSpray	☒ Expected	☒ Severe	☒ Observed	Severe freezing spray observed in *[Short_Area] [City] [County] [State]*. *[Description & Recommended Action]* Expected *[Incident_Time]* until *[hfmm] [am/pm]*.	Severe freezing spray observed in *[Short_Area] [City] [County] [State]*. *[Description & Recommended Action]* expected *[Incident_Time]* until *[hfmm] [am/pm]*.		Severe freezing spray observed in *[Short_Area] [City] [County] [State]*. *[Description & Recommended Action]* Expected *[Date] [Incident_Time]* until *[hfmm] [am/pm]*.	The *[Official_Government_Agency]* has a severe freezing spray observed in *[County] [State]*. At *[Incident_Time] [Day]*, *[Describe the incident, hazard and its consequences]*.	Dress adequately for the temperature including wind chill. Spray may cause accumulated ice on ships and affect their buoyancy. *[www.Official_Web_Site.gov]*.	Forti piogge gelide o seleet osservate in *[Short_Area] [City] [County] [State]*. *[Description & Recommended Action]* previsto *[Incident_Time]* fino a *[hfmm] [am/pm]*.	Forti piogge gelide o seleet osservate in *[Short_Area] [City] [County] [State]*. *[Description & Recommended Action]* previsto *[Incident_Time]* fino a *[hfmm] [am/pm]*.	Forti piogge gelide o seleet osservate in *[Short_Area] [City] [County] [State]*. *[Description & Recommended Action]* previsto *[Date] [Incident_Time]* fino a *[hfmm] [am/pm]*.	Le *[Official_Government_Agency]* ha una forte pioggia gelida o nevischio osservato in *[City] [County] [State]*. A *[Incident_Time] [Day]*, *[Describe the incident, hazard and its consequences]*.	Vestirsi adeguatamente per la temperatura, incluso il freddo dal vento. Kvi. Kvi *[Incident_Time]* *[Day]*, *[Describe the incident, hazard and its*				
OET-091		frost	winter weather	Meteorological	E	may be hoar frost	TEF	frost	☒ Expected	☒ Severe	☒ Likely	Severe frost likely in *[Short_Area] [City] [County] [State]*. *[Description & Recommended Action]* expected *[Incident_Time]* until *[hfmm] [am/pm]*.	Severe frost likely in *[Short_Area] [City] [County] [State]*. *[Description & Recommended Action]* expected *[Incident_Time]* until *[hfmm] [am/pm]*.		Severe frost likely in *[Short_Area] [City] [County] [State]*. *[Description & Recommended Action]* expected *[Date] [Incident_Time]* until *[hfmm] [am/pm]*.	The *[Official_Government_Agency]* has a severe frost likely in *[City] [County] [State]*. At *[Incident_Time] [Day]*, *[Describe the incident e.g. hoar frost, hazard and its consequences]*. This is expected to impact people in *[Area] [City] [County] [State]*.	Dress adequately for the temperature including wind chill. *[www.Official_Web_Site.gov]*.	Terá pea kei roto te huka tino nui *[Short_Area] [City] [County] [State]*. *[Description & Recommended Action]* tūmanakohia *[Incident_Time]* tae noa ki *[hfmm] [am/pm]*.	Terá pea kei roto te huka tino nui *[Short_Area] [City] [County] [State]*. *[Description & Recommended Action]* tūmanakohia *[Incident_Time]* tae noa ki *[hfmm] [am/pm]*.	Terá pea kei roto te huka tino nui *[Short_Area] [City] [County] [State]*. *[Description & Recommended Action]* tūmanakohia *[Incident_Time]* tae noa ki *[hfmm] [am/pm]*.	Ii *[Official_Government_Agency]* ha un grave spray congelante osservato in *[City] [County] [State]*. Kei *[Incident_Time] [Day]*, *[Describe the incident e.g. hoar frost, hazard and its consequences]*. Questo dovrebbe avere un impatto sulle persone in *[Area] [City] [County] [State]*	Vestirsi adeguatamente per la temperatura, incluso il freddo del vento. *[www.Official_Web_Site.gov]*.				
OET-092		fuel issue	utility issue	Infrastructure			UTP	gasoline	☒ Expected	☒ Severe	☒ Likely	*[Incident_Time]* Severe gasoline/petrol fuel supply shortage likely in *[Short_Area] [City] [County] [State]*. *[Recommended Action]* expected until *[endDate] [hfmm] [am/pm]*.	*[Incident_Time]* Severe gasoline/petrol fuel supply shortage likely in *[Short_Area] [City] [County] [State]*. *[Recommended Action]* expected until *[endDate] [hfmm] [am/pm]*.		*[Incident_Time]* Severe gasoline/petrol fuel supply shortage likely in *[Short_Area] [City] [County] [State]*. *[Recommended Action]* expected until *[endDate] [hfmm] [am/pm]*.	*[Incident_Time]* Severe gasoline/petrol fuel supply shortage likely in *[Short_Area] [City] [County] [State]*. *[Recommended Action]* advised until *[endDate] [hfmm] [am/pm]* *[www.Official_Web_Site.gov*	*[Incident_Time]* Grave carenza di benzina *[Short_Area] [City] [County] [State]*. *[Recommended Action]* previsto fino a *[endDate] [hfmm] [am/pm]*.	*[Incident_Time]* Grave carenza di benzina *[Short_Area] [City] [County] [State]*. *[Recommended Action]* previsto fino a *[endDate] [hfmm] [am/pm]*.	*[Date] [Incident_Time]* Grave carenza di benzina *[Short_Area] [City] [County] [State]*. *[Recommended Action]* previsto fino a *[endDate] [hfmm] [am/pm]*.	*[Incident_Time]* La carenza di benzina *[Short_Area] [City] [County] [State]*. *[Recommended Action]* A *[endDate] [hfmm] [am/pm]*. *[Official_Government_Agency]*	La carenza di benzina *[Short_Area] [City] [County] [State]*. *[Recommended Action]* previsto fino a *[endDate] [hfmm] [am/pm]*.	problema del carburante	problema di utilità	Infrastruttura	
OET-093		geophysical issue	geological	Geological			GEA	geoA	☒ Immediate	☒ Extreme	☒ Observed	An extreme geophysical issue *[Description]* is observed in *[Short_Area] [City] [County] [State]*. *[Description & Recommended Action]* immediately *[Incident_Time]* until *[endDate] [hfmm]*	An extreme geophysical issue *[Description]* is observed in *[Short_Area] [City] [County] [State]*. *[Description & Recommended Action]* immediately *[Incident_Time]* until *[endDate] [hfmm]*	An extreme geophysical issue *[Description]* is observed in *[Short_Area] [City] [County] [State]*. *[Description & Recommended Action]* immediately *[Incident_Time]* until *[endDate] [hfmm]*	An extreme geophysical issue *[Description]* is observed in *[Short_Area] [City] [County] [State]*. *[Description & Recommended Action]* immediately *[Date] [Incident_Time]* until *[endDate] [hfmm]*	*[Official_Government_Agency]* has a severe grass fire observed in *[City] [County] [State]*. As *[Incident_Time] [Day]*, *[Describe the incident, hazard and its consequences]*. This impacts people immediately in *[Area] [City] [County] [State]* including *[Describe location by reference to obvious geographic features, such as roads and rivers, rather than with abstract descriptions such as a one-mile, 1.8 kyd or 1.6 km radius of some intersection. The preferred method of describing the area should use compass directions and neighborhood and landmark names where appropriate.]* People in other areas in *[Area] [City] [County]* are not affected at this time.	*[Instructions]* *[www.Official_Web_Site.gov]*.	Una questione geofisica estrema *[Descrizione]* si osserva in *[Short_Area] [City] [County] [State]*. *[Description & Recommended Action]* subito *[Incident_Time]* fino a *[hfmm] [am/pm]*.	Una questione geofisica estrema *[Descrizione]* si osserva in *[Short_Area] [City] [County] [State]*. *[Description & Recommended Action]* subito *[Incident_Time]* fino a *[hfmm] [am/pm]*.	Una questione geofisica estrema *[Descrizione]* si osserva in *[Short_Area] [City] [County] [State]*. *[Description & Recommended Action]* subito *[Date] [Incident_Time]* fino a *[hfmm] [am/pm]*.	Una questione geofisica estrema *[Descrizione]* si osserva in *[Short_Area] [City] [County] [State]*. *[Description & Recommended Action]* subito *[Date] [Incident_Time]* fino a *[hfmm] [am/pm]*. *[Official_Government_Agency]* ha un grave fuoco d'erba osservato in *[City] [County] [State]*. A *[Incident_Time] [Day]*, *[Describe the incident, hazard and its consequences]*. Questo ha un impatto immediato sulle persone in *[Area] [City] [County] [State]* compreso *[Describe location by reference to obvious geographic features, such as roads and rivers, rather than with abstract descriptions such as a one-mile, 1.8 kyd or 1.6 km radius of some intersection. The preferred method of describing the area should use compass directions and neighborhood and landmark names where appropriate.]* Persone in altre aree in	*[Instructions]* *[www.Official_Web_Site.gov]*.	questione geofisica	geologico	geologico	
OET-094		grass fire	fire	Fire			WGW	*grassFire*	☒ Immediate	☒ Severe	☒ Observed	A severe grass fire is observed in *[Short_Area] [City] [County] [State]*. *[Description & Recommended Action]* immediately *[Incident_Time]* until *[hfmm] [am/pm]*.	A severe grass fire is observed in *[Short_Area] [City] [County] [State]*. *[Description & Recommended Action]* immediately *[Incident_Time]* until *[hfmm] [am/pm]*.	A severe grass fire is observed in *[Short_Area] [City] [County] [State]*. *[Description & Recommended Action]* immediately *[Date] [Incident_Time]* until *[hfmm] [am/pm]*.	A severe grass fire is observed in *[Short_Area] [City] [County] [State]*. *[Description & Recommended Action]* immediately *[Date] [Incident_Time]* until *[hfmm] [am/pm]*.	For your safety, you should avoid the area and/or take appropriate protective measures *[describe_measures]*. Grass fires can travel at 22 km/h (14 mph) or faster. For more information, check *[www.Official_Web_Site.gov]*, or tune to local news media. Please do not call *[R_1_1]*, except for a serious emergency.	Un grave incendio di erba si osserva *[Short_Area] [City] [County] [State]*. *[Description & Recommended Action]* subito *[Incident_Time]* fino a *[hfmm] [am/pm]*.	Un grave incendio di erba si osserva *[Short_Area] [City] [County] [State]*. *[Description & Recommended Action]* subito *[Incident_Time]* fino a *[hfmm] [am/pm]*.	Un grave incendio di erba si osserva *[Short_Area] [City] [County] [State]*. *[Description & Recommended Action]* subito *[Date] [Incident_Time]* fino a *[hfmm] [am/pm]*.	Per la vostra sicurezza, dovrete evitare l'area e/o adottare adeguate misure di protezione *[describe_measures]*. Per ulteriori informazioni, selezionare *[www.Official_Web_Site.gov]* o sintonizzarsi sui media locali. Non chiamare *[R_1_1]*, ad eccezione di un'emergenza grave.	fuoco d'erba	fuoco	Fuoco	
OET-095	M	hail	Moderate weather	Meteorological	E		HAM	*hailMod*	☒ Expected	☒ Moderate	☒ Likely	Moderate hail is likely in *[Short_Area] [City] [County] [State]*. *[Description & Recommended Action]* expected *[Incident_Time]* until *[hfmm] [am/pm]*.	Moderate hail is likely in *[Short_Area] [City] [County] [State]*. *[Description & Recommended Action]* expected *[Incident_Time]* until *[hfmm] [am/pm]*.		Moderate hail is likely in *[Short_Area] [City] [County] [State]*. *[Description & Recommended Action]* expected *[Date] [Incident_Time]* until *[hfmm] [am/pm]*.	*[Official_Government_Agency]* has a likely moderate hail hazard in *[City] [County] [State]*. At *[Incident_Time] [Day]*, *[Describe the incident, hazard and its consequences]*. This may impact people in *[Area] [City] [County] [State]* including *[Describe location by reference to*	For your safety, you should dress suitably for a hailstorm. Driving is best avoided if possible. Icy and slippery conditions may occur, which is a driving hazard, and may even be a walking hazard. Motorcycle riding is dangerous. *[www.Official_Web_Site.gov]*.	Probabile grandine moderata *[Short_Area] [City] [County] [State]*. *[Description & Recommended Action]* Previsto *[Incident_Time]* Fino a *[hfmm] [am/pm]*.	Probabile grandine moderata *[Short_Area] [City] [County] [State]*. *[Description & Recommended Action]* Previsto *[Incident_Time]* Fino a *[hfmm] [am/pm]*.	Probabile grandine moderata *[Short_Area] [City] [County] [State]*. *[Description & Recommended Action]* Previsto *[Date] [Incident_Time]* Fino a *[hfmm] [am/pm]*.	*[Official_Government_Agency]* ha una tempesta di grandine. Se possibile, è meglio evitare di guidare. Potrebbero verificarsi condizioni ghiacciate e scivolose. Il che costituisce un pericolo per la guida e potrebbe anche essere un pericolo per la camminata. La guida della moto è pericolosa.	salve	cattive condizioni meteo	meteorologico	
OET-095	L	hail	severe weather	Meteorological	E		HAS	hailAd	☒ Expected	☒ Severe	☒ Likely	Severe hail is likely in *[Short_Area] [City] [County] [State]*. *[Description & Recommended Action]* expected *[Incident_Time]* until *[hfmm] [am/pm]*.	Severe hail is likely in *[Short_Area] [City] [County] [State]*. *[Description & Recommended Action]* expected *[Incident_Time]* until *[hfmm] [am/pm]*.		Severe hail is likely in *[Short_Area] [City] [County] [State]*. *[Description & Recommended Action]* expected *[Date] [Incident_Time]* until *[hfmm] [am/pm]*.	*[Official_Government_Agency]* has a likely severe hail hazard in *[City] [County] [State]*. As *[Incident_Time] [Day]*, *[Describe the incident, hazard and its consequences]*. This may impact people in *[Area] [City] [County] [State]* including *[Describe location by reference to obvious geographic features, such as roads and rivers, rather than with abstract descriptions such as a one-mile, 1.8 kyd or 1.6 km radius of some intersection. The preferred method of describing the area should use compass directions and neighborhood and landmark names where appropriate.]* *[Probability=rnrlk]*	For your safety, your should dress suitably for a hailstorm. Driving is best avoided if possible. Icy and slippery conditions may occur, which is a driving hazard, and may even be a walking hazard. Motorcycle riding may be dangerous. *[www.Official_Web_Site.gov]*	È probabile una forte grandine *[Short_Area] [City] [County] [State]*. *[Description & Recommended Action]* previsto *[Incident_Time]* fino a *[hfmm] [am/pm]*.	È probabile una forte grandine *[Short_Area] [City] [County] [State]*. *[Description & Recommended Action]* previsto *[Incident_Time]* fino a *[hfmm] [am/pm]*.	È probabile una forte grandine *[Short_Area] [City] [County] [State]*. *[Description & Recommended Action]* previsto *[Date] [Incident_Time]* fino a *[hfmm] [am/pm]*.	*[Official_Government_Agency]* ha un probabile grave rischio di grandine in *[City] [County] [State]*. A *[Incident_Time] [Day]*, *[Describe the incident, hazard and its consequences]*. Ciò può avere un impatto sulla persone *[Area] [City] [County] [State]* compreso *[Describe location by reference to obvious geographic features, such as roads and rivers, rather than with abstract descriptions such as a one-mile, 1.8 kyd or 1.6 km radius of some intersection. The preferred method of describing the area should use compass directions and neighborhood and landmark names where appropriate.]*	Per la tua sicurezza dovresti vestirti adeguatamente per una grandinata. La guida è meglio evitare se possibile. Posisono verificarsi condizioni ghiacciate e scivolose, che è un pericolo di guida e può anche essere un pericolo per la deassizione. Guidare in moto può essere pericoloso. *[www.Official_Web_Site.gov]*.	salve	cattive condizioni meteo	meteorologico	
OET-095	O	hail	severe weather	Meteorological	E		HAW	hail	☒ Expected	☒ Severe	☒ Observed	Severe hail is observed in *[Short_Area] [City] [County] [State]*. *[Description & Recommended Action]* expected *[Incident_Time]* until *[hfmm] [am/pm]*.	Severe hail is observed in *[Short_Area] [City] [County] [State]*. *[Description & Recommended Action]* expected *[Incident_Time]* until *[hfmm] [am/pm]*.		Severe hail is observed in *[Short_Area] [City] [County] [State]*. *[Description & Recommended Action]* Expected *[Date] [Incident_Time]* until *[hfmm] [am/pm]*.	The *[Official_Government_Agency]* has severe hail observed in *[City] [County] [State]*. At *[Incident_Time] [Day]*, *[Describe the incident, hazard and its consequences]*. This may impact people in *[Area] [City] [County] [State]* including *[Describe location by reference to obvious geographic features, such as roads and rivers, rather than with abstract descriptions such as a one-mile, 1.8 kyd or 1.6 km radius of some intersection. The preferred method of describing the area should use compass directions and neighborhood and landmark names where appropriate.]* *[Probability=rnrlk]*	For your safety, your should dress suitably for a hailstorm. Driving is best avoided if possible. Icy and slippery conditions may occur, which is a driving hazard, and may even be a walking hazard. Motorcycle riding may be dangerous. *[www.Official_Web_Site]*	Una forte grandine si osserva *[Short_Area] [City] [County] [State]*. *[Description & Recommended Action]* previsto *[Incident_Time]* fino a *[hfmm] [am/pm]*.	Una forte grandine si osserva *[Short_Area] [City] [County] [State]*. *[Description & Recommended Action]* previsto *[Incident_Time]* fino a *[hfmm] [am/pm]*.	Una forte grandine si osserva *[Short_Area] [City] [County] [State]*. *[Description & Recommended Action]* previsto *[Date] [Incident_Time]* fino a *[hfmm] [am/pm]*.	*[Official_Government_Agency]* ha grandine grave osservato in *[City] [County] [State]*. A *[Incident_Time] [Day]*, *[Describe the incident, hazard and its consequences]*. Questo può avere un impatto sulle persone in *[Area] [City] [County] [State]* compreso *[Describe location by reference to obvious geographic features, such as roads and rivers, rather than with abstract descriptions such as a one-mile, 1.8 kyd or 1.6 km radius of some intersection. The preferred method of describing the area should use compass directions and neighborhood and landmark names where appropriate.]* *[Probability=rnrlk]*	Per la tua sicurezza dovresti vestirti adeguatamente per una grandinata. La guida è meglio evitare se possibile. Posisono verificarsi condizioni ghiacciate e scivolose, che è un pericolo di guida e può anche essere un pericolo per la deassizione. Guidare in moto può essere pericoloso. *[www.Official_Web_Site.gov]*.	salve	cattive condizioni meteo	meteorologico	

OET-095	X	hail	extreme weather	Meteorological	E		HAE	hailEx	☒ Expected	☒ Extreme	☒ Observed	Extreme hail is observed in *{Short_Area] [City] [County] [State}*. *[Description & Recommended Action]* expected *{Incident_Time}* until *[hh:mm] [am/pm]*.	Extreme hail is observed in *{Short_Area] [City] [County] [State}*. *[Description & Recommended Action]* expected *{Incident_Time}* until *[hh:mm] [am/pm}}*.		Extreme hail is observed in *{Short_Area] [City] [County] [State}*. *[Description & Recommended Action]* Expected *{Date} {Incident_Time}* until *[hh:mm] [am/pm]*.	The *{Official_Government_Agency}* has extreme hail observed in *{City} [County] {State}*. At *{Incident_Time} {Day}, [Describe the incident, hazard and its consequences]*. This may impact people in *{Area] [City] [County] [State}* including *[Describe location by reference to*	dress suitably for a hailstorm. Crash and safety helmets protect against injuries. Driving is best avoided if possible. Sheltering vehicles may be desirable. Icy and slippery conditions may occur, which is a driving hazard, and may even be a walking hazard. Motorcycle riding is	Si osserva grandine estrema *{Short_Area] [City] [County] [State}*. *[Description & Recommended Action]* Previsto *{Incident_Time}* Fino a *[hh:mm] [am/pm]*.	Si osserva grandine estrema *{Short_Area] [City] [County] [State}*. *[Description & Recommended Action]* Previsto *{Incident_Time}* Fino a *[hh:mm] [am/pm}}*.	Si osserva grandine estrema *{Short_Area] [City] [County] [State}*. *[Description & Recommended Action]* Previsto *{Date} {Incident_Time}* Fino a *[hh:mm] [am/pm]*.	*{Official_Government_Agency}* è stata osservata una grandine estrema in *{City} [County] {State}*. A *{Incident_Time} {Day}, [Describe the incident, hazard and its consequences]*. Ciò potrebbe avere un impatto sulle persone presenti *{Area] [City]*	vestirti adeguatamente per una tempesta di grandine. I caschi di protezione e di protezione proteggono dagli infortuni. Se possibile, è meglio evitare di guidare. Potrebbero essere desiderabili veicoli di ricovero. Potrebbero verificarsi condizioni ghiacciate e scivolose, il che	salve	cattive condizioni meteo	meteorologico
OET-096		hazardous seas	marine	Meteorological	E		HSA	hazSea	☒ Expected	☒ Severe	☒ Likely	*{Incident_Time}* Severe hazardous seas are likely in *{County1] [State1}* to *{County2} {State2}*. *[Description & Recommended Action]* Expected until *[Day] [hh:mm] [am/pm}}*.	*{Incident_Time}* Severe hazardous seas are likely in *{County1] [State1}* to *{County2} {State2}* *[Description & Recommended Action]* Expected until *[Day] [hh:mm] [am/pm]*.		*{Date} {Incident_Time}* Severe hazardous seas are likely in *{County1] [State1}* to *{County2} {State2}*. *[Description & Recommended Action]* Expected until *[Day] [hh:mm] [am/pm]*.	*{Official_Government_Agency}* has severe hazardous seas likely in *{County} {State}. [Describe the incident, hazard and its consequences]*. This is expected to impact the shore and ships in *{County1] [State1}* to *{County2} {State2}*	*{www.Official_Web_Site.gov }*	*{Incident_Time}* Sono probabili mari pericolosi gravi *{County] [State}*. *[Description & Recommended Action]* previsto fino a *{day}{hh:mm} {am/pm}*.	*{Incident_Time}* Sono probabili mari pericolosi gravi *{County] [State}*. *[Description & Recommended Action]* previsto fino a *{day}{hh:mm} {am/pm}*.	*{Date} {Incident_Time}* Sono probabili mari pericolosi gravi *{County] [State}*. *[Description & Recommended Action]* previsto fino a *{day}{hh:mm} {am/pm}*.	*{Official_Government_Agency}* Si prevede che ciò avrà un impatto sulla riva e sulle navi *{County} {State}*. *[Describe the incident, hazard and its consequences]*. Previsto fino a *{County1] [State1}* ki *{County2} {State2}*	*{www.Official_Web_Site.gov }*	mari pericolosi	marino	meteorologico
OET-097	Q	health: human quarantine: health travel restrictions	health issue	Health	F		HQW	hQuarantine	☒ Expected	☒ Severe	☒ Observed	Severe human quarantine observed in *{Short_Area] [City] [County] [State}*. *[Description & Recommended Action]* expected *{Incident_Time}* until *[hh:mm] [am/pm]*.	Severe human quarantine observed in *{Short_Area] [City] [County] [State}*. *[Description & Recommended Action]* expected *{Incident_Time}* until *[hh:mm] [am/pm]*.	Severe human quarantine observed in *{Short_Area] [City] [County] [State}*. *[Description & Recommended Action]* expected *{Incident_Time}* until *[hh:mm] [am/pm]*.	Severe human quarantine observed in *{Short_Area] [City] [County] [State}*. *[Description & Recommended Action]* expected *{Date} {Incident_Time}* until	The *{Official_Government_Agency}* has a severe human quarantine observed in *{City} {County} {State}*. At *{Incident_Time} {Day}, [Describe the incident,*	*{www.Official_Web_Site.gov }*	Grave quarantena umana osservata *{Short_Area] [City] [County] [State}*. *[Description & Recommended Action]* previsto *{Incident_Time}* fino a *{hh:mm} {am/pm}*.	Grave quarantena umana osservata *{Short_Area] [City] [County] [State}*. *[Description & Recommended Action]* previsto *{Incident_Time}* fino a *{hh:mm} {am/pm}*.	Grave quarantena umana osservata *{Short_Area] [City] [County] [State}*. *[Description & Recommended Action]* previsto *{Dayr} {Incident_Time}* fino a	Il *{Official_Government_Agency}* Per l'emergenza sanitaria, dovresti aspettarti di *{City} {County} {State}*. A *{Incident_Time} {Day}, [Describe the incident,*	*{www.Official_Web_Site.gov }*	salute: quarantena umana: restrizioni sanitarie ai viaggi	problema di salute	Salute
OET-097	Q	health: human quarantine: health travel restrictions	health issue	Health	F		HDW	hQuarantine	☒ Expected	☒ Severe	☒ Observed	*{Incident_Time}* Severe *[issue]* health issue observed in *{Short_Area] [City] [County] [State}*. *[Recommended Action]* expected until *[hh:mm]]am/pm]*.	*{Incident_Time}* Severe *[issue]* health issue observed in *{Short_Area] [City] [County] [State}*. *[Recommended Action]* expected until *[hh:mm] [am/pm]*.	*{Incident_Time}* Severe *[issue]* health issue observed in *{Short_Area] [City] [County] [State}*. *[Recommended Action]* expected until *[hh:mm] [am/pm]*.	*{Date} {Incident_Time}* Severe *[issue]* health issue observed in *{Short_Area] [City] [County] [State}*. *[Recommended Action]* expected until *[hh:mm] [am/pm]*.	*{Official_Government_Agency}* has a severe *[issue]* health issue observed in *{City} {County} {State}*. At *{Incident_Time} {Day}, [Describe the incident, hazard and its consequences]*. This may impact people in *{Area] [City] [County] [State}*, including *[Describe location by reference to obvious geographic features, such as roads and rivers, rather than with abstract descriptions such as a one-mile, 1.8 kyd or 1.6 km radius of some intersection. The preferred method of describing the area should use compass directions and neighborhood and landmark names where appropriate.]*. People in other areas in *{Area] [City] [County}* are *{Incident_Time}*	For the health Emergency, you should expect to *[Recommended actions and extended instructions]*. The Emergency remains in effect until further notice. This message will be updated in *{Message_Duration}*, or sooner if needed. For more information, check *{www.Official_Web_Site.gov }*, or tune to local news media. Please do not call *{9_1_1}*, except for a serious emergency.	*{Incident_Time}* Forte *[issue]* problema di salute osservato in *{Short_Area] [City] [County] [State}*. *[Recommended Action]* previsto fino a *{hh:mm} {am/pm}*.	*{Incident_Time}* Forte *[issue]* problema di salute osservato in *{Short_Area] [City] [County] [State}*. *[Recommended Action]* previsto fino a *{hh:mm} {am/pm}*.	*{Date} {Incident_Time}* Forte *[issue]* problema di salute osservato in *{Short_Area] [City] [County] [State}*. *[Recommended Action]* previsto fino a *{hh:mm} {am/pm}*.	*{Official_Government_Agency}* ha un grave *{City} {County} {State}*. A *{Incident_Time} {Day}, [Describe the incident, hazard and its consequences]*. Questo può avere un impatto sulle persone in *{Area] [City] [County] [State}*, compreso *[Describe location by reference to obvious geographic features, such as roads and rivers, rather than with abstract descriptions such as a one-mile, 1.8 kyd or 1.6 km radius of some intersection. The preferred method of describing the area should use compass directions and neighborhood and landmark names where appropriate.]*. Persone in altre aree in *{Area] [City] [County}* non sono interessati in questo *{Incident_Time}*	Per l'emergenza sanitaria, dovresti aspettarti di *[Recommended actions and extended instructions]*. L'emergenza rimane in vigore fino a nuovo avviso. Questo messaggio verrà aggiornato in *{Message_Duration}*, o prima se necessario. Per ulteriori informazioni, selezionare *{www.Official_Web_Site.gov }* o sintonizzarsi sui media locali. Non chiamare *{9_1_1}*, ad eccezione di un'emergenza grave.	problema di salute	problema di salute	Salute
OET-097	O	health issue	health issue	Health			HES	health	☒ Expected	☒ Severe	☒ Observed	A severe sheep or cattle/livestock farm health issue is observed for *[location] [City] [County] [State] {Incident_Time}* expected until *[hh:mm]*	A severe sheep or cattle/livestock farm health issue is observed for *[location] [City] [County] [State] {Incident_Time}* expected until *[hh:mm]*		A severe sheep or cattle/livestock farm health issue is observed for *[location] [City] [County] [State] {Date} {Incident_Time}* expected	The *{Official_Government_Agency}* has a severe sheep or cattle/livestock farm health issue observed for *[location] [City] [County]*	*[instructions] {www.Official_Web_Site.gov }*	Si osserva un grave problema di salute dell'allevamento ovino per *[location] [City] [County] [State] {Incident_Time}* previsto fino a *[hh:mm]*.	Si osserva un grave problema di salute dell'allevamento ovino per *[location] [City] [County] [State] {Incident_Time}* previsto fino a *[hh:mm]*.	Si osserva un grave problema di salute dell'allevamento ovino per *[location] [City] [County] [State] {Date} {Incident_Time}* previsto	Il *{Official_Government_Agency}* ha un grave problema di salute dell'allevamento ovino osservato per *[location] [City] [County]*	*[instructions] {www.Official_Web_Site.gov }*	salute: allevamento di pecore o bovini	problema di salute	Salute
OET-097	A	health issue; agricultural emergency	health issue	Environmental			AGE	animalDiseas	☒ Expected	☒ Moderate	☒ Observed	*{Incident_Time}* Moderate agricultural health issue observed in *{Short_Area] [City] [County] [State}*. *[Recommended Action]* expected until *[endDate] [hh:mm] [am/pm]*.	*{Incident_Time}* Moderate agricultural health issue observed in *{Short_Area] [City] [County] [State}*. *[Recommended Action]* expected until *[endDate] [hh:mm] [am/pm]*.	*{Incident_Time}* Moderate agricultural health issue observed in *{Short_Area] [City] [County] [State}*. *[Recommended Action]* expected until *[endDate] [hh:mm] [am/pm]*.	*{Date} {Incident_Time}* Moderate agricultural health issue observed in *{Short_Area] [City] [County] [State}*. *[Recommended Action]* expected until *{endDate] [hh:mm} {am/pm}*.	The *{Official_Government_Agency}* has a moderate agricultural health issue observed in *{City} {County} {State}*. At *{Incident_Time} {Day}, [Describe the incident, hazard and its consequences]*. This may impact people in *{Area] [City] [County] [State}*, including *[Describe location by reference to obvious geographic features, such as roads and rivers, rather than with abstract descriptions such*	For the Agricultural Emergency or Animal Health, you should expect to *{Recommended actions and extended instructions]*. The Agricultural Emergency remains in effect until further notice. This message will be updated in *{Message_Duration}*, or sooner if needed. For more information, check *{www.Official_Web_Site.gov }*, or tune to local news media. Please do not call *{9_1_1}*, except for a serious emergency.	*{Incident_Time}* Moderata questione di salute agricola osservata *{Short_Area] [City] [County] [State}*. *[Recommended Action]* previsto fino a *{hh:mm} {am/pm}*.	*{Incident_Time}* Moderata questione di salute agricola osservata *{Short_Area] [City] [County] [State}*. *[Recommended Action]* previsto fino a *{hh:mm} {am/pm}*.	*{Date} {Incident_Time}* Moderata questione di salute agricola osservata *{Short_Area] [City] [County] [State}*. *[Recommended Action]* previsto fino a *{hh:mm} {am/pm}*.	Il *{Official_Government_Agency}* ha un problema di salute agricola moderata osservato in *{City} {County} {State}*. A *{Incident_Time} {Day}, [Describe the incident, hazard and its consequences]*. Questo può avere un impatto sulle persone in *{Area] [City] [County] [State}*, Compreso *[Describe location by reference to obvious geographic features, such as roads and rivers, rather than with abstract*	Per l'emergenza agricola o la salute degli animali, dovresti aspettarti di *{Recommended actions and extended instructions]*. L'emergenza agricola rimane in vigore fino a nuovo avviso. Questo messaggio verrà aggiornato in *{Message_Duration}*, o prima se necessario. Per ulteriori informazioni, selezionare *{www.Official_Web_Site.gov }* o sintonizzarsi sui media locali. Non chiamare	problema di salute; emergenza agricola	problema di salute	Ambientale
OET-097	H	health: hospital issue	health issue	Health			HEH	hospital	☒ Expected	☒ Severe	☒ Observed	Severe hospital issue at *[hospitalName]* is observed in *{Short_Area] [City] [County] [State}*. *[Description & Recommended Action]* expected *{Incident_Time}* until *[hh:mm] [am/pm]*.	Severe hospital issue at *[hospitalName]* is observed in *{Short_Area] [City] [County] [State}*. *[Description & Recommended Action]* expected *{Incident_Time}* until *[hh:mm] [am/pm]*.	Severe hospital issue at *[hospitalName]* is observed in *{Short_Area] [City] [County] [State}*. *[Description & Recommended Action]* expected *{Incident_Time}* until *[hh:mm] {am/pm}*.	Severe hospital issue at *[hospitalName]* is observed in *{Short_Area] [City] [County] [State}*. *[Description & Recommended Action]* expected *{Date} {Incident_Time}* until	The *{Official_Government_Agency}* has a severe hospital issue observed in *{County} {State}*. At *{Incident_Time} {Day}, [Describe the incident, hazard and its consequences]*.	*{www.Official_Web_Site.gov }*	Grave problema all'ospedale *[hospitalName]* si osserva in *{Short_Area] [City] [County] [State}*. *[Description & Recommended Action]* previsto *{Incident_Time}*	Grave problema all'ospedale *[hospitalName]* si osserva in *{Short_Area] [City] [County] [State}*. *[Description & Recommended Action]* previsto *{Incident_Time}*	Grave problema all'ospedale *[hospitalName]* si osserva in *{Short_Area] [City] [County] [State}*. *[Description & Recommended Action]* previsto *{Date}*	Il *{Official_Government_Agency}* ha un grave problema ospedaliero osservato in *{County} {State}*. A *{Incident_Time} {Day}, [Describe the incident, hazard and its*	*{www.Official_Web_Site.gov }*	salute: problema ospedaliero	problema di salute	Salute
OET-097	P	health issue; plant health	health issue (see O	Environmental		(see OET-143)	APS	plant	☒ Expected	☒ Moderate	☒ Observed	*{Incident_Time}* Moderate agricultural plant health issue observed in *{Short_Area] [City] [County] [State}*. *[Recommended Action]* expected until *[hh:mm] [am/pm]*.	*{Incident_Time}* Moderate agricultural plant health issue observed in *{Short_Area] [City] [County] [State}*. *[Recommended Action]* expected until *[hh:mm] [am/pm]*.	*{Incident_Time}* Moderate agricultural plant health issue observed in *{Short_Area] [City] [County] [State}*. *[Recommended Action]* expected until *[hh:mm] [am/pm]*.	*{Date} {Incident_Time}* Moderate agricultural plant health issue observed in *{Short_Area] [City] [County] [State}*. *[Recommended Action]* expected until *[hh:mm] [am/pm]*.	*{Official_Government_Agency}* has a moderate agricultural plant health observed in *{City} {County} {State}*. At *{Incident_Time} {Day}, [Describe the incident, hazard and its consequences]*. This may impact people in *{Area] [City] [County] [State}*, including *[Describe location by reference to obvious geographic features, such as roads and rivers, rather than with abstract descriptions such as a one-mile, 1.8 kyd or 1.6 km radius of some intersection. The preferred method of describing the area should use compass directions and neighborhood and landmark names where appropriate.]*. People in other areas in *{Area] [City] [County}* are	For the Plant Health Emergency, you should expect to *[Recommended actions and extended instructions]*. The agricultural emergency remains in effect until further notice. This message will be updated in *{Message_Duration}*, or sooner if necessary. For more information, visit *{www.Official_Web_Site.gov }*, or listen to local news media. Please do not call *(9_1_1)*, except in case of a serious emergency.	*{Incident_Time}* Problema moderato di salute delle piante agricole osservato *{Short_Area] [City] [County] [State}*. *[Recommended Action]* previsto fino a *{hh:mm} {am/pm}*.	*{Incident_Time}* Problema moderato di salute delle piante agricole osservato *{Short_Area] [City] [County] [State}*. *[Recommended Action]* previsto fino a *{hh:mm} {am/pm}*.	*{Date} {Incident_Time}* Problema moderato di salute delle piante agricole osservato *{Short_Area] [City] [County] [State}*. *[Recommended Action]* previsto fino a *{hh:mm} {am/pm}*.	*{Official_Government_Agency}* ha una moderata salute delle piante agricole osservata in *{City} {County} {State}*. A *{Incident_Time} {Day}, [Describe the incident, hazard and its consequences]*. Questo può avere un impatto sulle persone in *{Area] [City] [County] [State}*, compreso *[Describe location by reference to obvious geographic features, such as roads and rivers, rather than with abstract descriptions such as a one-mile, 1.8 kyd or 1.6 km radius of some intersection. The preferred method of describing the area should use compass directions and neighborhood and landmark names where appropriate.]*. Persone in altre aree in *{Area] [City] [County}* non	Per l'emergenza fitosanitaria, dovresti aspettarti di *[Recommended actions and extended instructions]*. L'emergenza agricola rimane in vigore fino a nuovo avviso. Questo messaggio verrà aggiornato in *{Message_Duration}*, o prima se necessario. Per ulteriori informazioni, visitare *{www.Official_Web_Site.gov }* o ascoltare i media locali. Non chiamare *(9_1_1)*, tranne in caso di grave emergenza.	problema di salute; salute delle piante	problema di salute	Ambientale
OET-098		heat	temperature hazard	Meteorological	E		TEH	heat	☒ Expected	☒ Severe	☒ Observed	Severe heat observed in *{Short_Area] [City] [County] [State}*. *[Description & Recommended Action]* expected *{Incident_Time}* until *[hh:mm] [am/pm]*.	Severe heat observed in *{Short_Area] [City] [County] [State}*. *[Description & Recommended Action]* expected *{Incident_Time}* until *[hh:mm] [am/pm]*.		Severe heat observed in *{Short_Area] [City] [County] [State}*. *[Description & Recommended Action]* expected *{Date} {Incident_Time}* until	The *{Official_Government_Agency}* has severe heat observed in *{City} {County} {State}*. At *{Incident_Time} {Day}, [Describe the incident, hazard and its consequences]*	Dress adequately for the temperature. Drink adequate water for hydration. *{www.Official_Web_Site.gov }*	Il calore grave osservato *{Short_Area] [City] [County] [State}*. *[Description & Recommended Action]* previsto *{Incident_Time}* fino a *{hh:mm} {am/pm}*.	Il calore grave osservato *{Short_Area] [City] [County] [State}*. *[Description & Recommended Action]* previsto *{Incident_Time}* fino a *{hh:mm} {am/pm}*.	Il calore grave osservato *{Short_Area] [City] [County] [State}*. *[Description & Recommended Action]* previsto *{Date} {Incident_Time}* fino a	Il *{Official_Government_Agency}* ha un forte calore osservato in *{City} {County} {State}*. A *{Incident_Time} {Day}, [Describe the incident, hazard and its*	Vestirsi adeguatamente per la temperatura. Bere acqua adeguata per l'idratazione. *{www.Official_Web_Site.gov }*	calore	rischio di temperatura	meteorologico
OET-099		heating oil	utility issue	Infrastructure			UTH	heatingOil	☒ Expected	☒ Severe	☒ Observed	*{Incident_Time}* Severe heating oil supply shortage observed in *{Short_Area] [City] [County] [State}*. *[Recommended Action]* expected until *[hh:mm] [am/pm]*.	*{Incident_Time}* Severe heating oil supply shortage observed in *{Short_Area] [City] [County] [State}*. *[Recommended Action]* expected until *[hh:mm] [am/pm]*.		*{Date} {Incident_Time}* Severe heating oil supply shortage observed in *{Short_Area] [City] [County] [State}*. *[Recommended Action]* expected until *[hh:mm] [am/pm]*.	*{Incident_Time}* Severe heating oil supply shortage observed in *{Short_Area] [City] [County] [State}*. *[Recommended Action]* expected until *[hh:mm] [am/pm]*. *{Official_Government_Agen*	Conserve oil usage. Lower the thermostat temperature. Dress warmer. *{www.Official_Web_Site.gov }*	*{Incident_Time}* Grave carenza di approvvigionamento di olio combustibile osservata *{Short_Area] [City] [County] [State}*. *[Recommended Action]* previsto fino a *{hh:mm}*	*{Incident_Time}* Grave carenza di approvvigionamento di olio combustibile osservata *{Short_Area] [City] [County] [State}*. *[Recommended Action]* previsto fino a *{hh:mm}*	*{Date} {Incident_Time}* Grave carenza di approvvigionamento di olio combustibile osservata *{Short_Area] [City] [County] [State}*. *[Recommended Action]* previsto fino a *{hh:mm}*	*{Incident_Time}* Grave carenza di approvvigionamento di olio combustibile osservata *{Short_Area] [City] [County] [State}*. *[Recommended Action]* previsto fino a *{hh:mm}*	Conservare l'uso dell'olio. Abbassare la temperatura del termostato. Scaldasovesti. *{www.Official_Web_Site.gov }*	olio bollente	problema di utilità	Infrastruttura
OET-100		high seas	marine	Meteorological	E		HGS	hazSu	☒ Expected	☒ Severe	☒ Observed	Severely high seas waves are observed in *{Short_Area] [City] [County] [State}*. *[Description & Recommended Action]* expected *{Incident_Time}* until *[hh:mm] [am/pm]*.	Severely high seas waves are observed in *{Short_Area] [City] [County] [State}*. *[Description & Recommended Action]* expected *{Incident_Time}* until *[hh:mm] [am/pm]*.		Severely high seas waves are observed in *{Short_Area] [City] [County] [State}*. *[Description & Recommended Action]* expected *{Date} {Incident_Time}* until *[hh:mm] [am/pm}*.	The *{Official_Government_Agency}* has severely high waves at sea observed in *{County} {State}*. At *{Incident_Time} {Day}, [Describe the incident, hazard and its consequences. The Beaufort Scale to the right may be used]*. This is expected to impact people at sea and the shore in *{Area] [City] [County] [State}*	Take appropriate precautions at sea, and beach swimming may be hazardous. *{www.Official_Web_Site.gov }*	Onde gravemente alte mare si osservano in *{Short_Area] [City] [County] [State}*. *[Description & Recommended Action]* previsto *{Incident_Time}* fino a *{hh:mm} {am/pm}*.	Onde gravemente alte mare si osservano in *{Short_Area] [City] [County] [State}*. *[Description & Recommended Action]* previsto *{Incident_Time}* fino a *{hh:mm} {am/pm}*.	Onde gravemente alte mare si osservano in *{Short_Area] [City] [County] [State}*. *[Description & Recommended Action]* previsto *{Date} {Incident_Time}* fino a *{hh:mm} {am/pm}*.	Il *{Official_Government_Agency}* ha onde gravemente alte in mare osservato in *{County} {State}*. Kei *{Incident_Time} {Day}, [Describe the incident, hazard and its consequences. The Beaufort Scale to the left may be used]*. Si prevede che ciò avrà un impatto sulle persone in mare e sulla riva *{Area] [City] [County] [State}*	Prendi le precauzioni appropriate in mare e il nuoto in spiaggia potrebbe essere pericoloso. *{www.Official_Web_Site.gov }*	alto mare	marino	meteorologico

OET-101		high surf	marine	Meteorological	E		HGS	hazSu	☒ Expected	☒ Severe	☒ Observed	Severely high surf is observed in {Short_Area] [City] [County] [State}. [Description & Recommended Action] expected {Incident_Time} until]hh:mm] [am/pm].	Severely high surf is observed in {Short_Area] [City] [County] [State}. [Description & Recommended Action] expected {Incident_Time} until [hh:mm] [am/pm].	Severely high surf is observed in {Short_Area] [City] [County] [State}. [Description & Recommended Action] expected {Date} {Incident_Time} until [hh:mm] [am/pm].	The {Official_Government_Agency} has severely high surf observed in {County} {State}. At {Incident_Time} {Day}, [Describe the incident, hazard and its consequences. The Beaufort Scale to the right may be used]. This is expected to impact people at sea and at the shore {Area] [City] [County] [State}	Take appropriate precautions at sea, and beach swimming may be hazardous. {www.Official_Web_Site.gov }	Si osserva una superficie fortemente elevata {Short_Area] [City] [County] [State}. [Description & Recommended Action] previsto {Incident_Time} fino a {hh:mm} {am/pm}.	Si osserva una superficie fortemente elevata {Short_Area] [City] [County] [State}. [Description & Recommended Action] previsto {Incident_Time} fino a {hh:mm} {am/pm}.	Si osserva una superficie fortemente elevata {Short_Area] [City] [County] [State}. [Description & Recommended Action] previsto {Date} {Incident_Time} fino a {hh:mm} {am/pm}.	Il {Official_Government_Agency} ha un surf gravemente alto osservato in {County} {State}. A {Incident_Time} {Day}, [Describe the incident, hazard and its consequences. The Beaufort Scale to the left may be used]. Si prevede che ciò avrà un impatto sulle persone in mare e sulla riva {Area] [City] [County] [State}	Prendi le precauzioni appropriate in mare e il nuoto in spiaggia potrebbe essere pericoloso. {www.Official_Web_Site.gov }	surf alto	marino	meteorologico
OET-102		high tide	marine	Transport	A		HTA	hiTide	☒ Expected	☒ Moderate	☒ Observed	Moderately high tide is observed from {County1} {State1} to (County2} {State2`} at {Incident_Time} expected until [hh:mm] [am/pm].	Moderately high tide is observed from {County1} {State1} to (County2} {State2} at {Incident_Time} expected until [hh:mm] [am/pm].	Moderately high tide is observed from {County1} {State1} to (County2} {State2} at {Date} {Incident_Time} expected until [hh:mm] [am/pm].	Moderately high tide is from {County1} {State1} to (County2} {State2} at {Incident_Time} expected until [hh:mm] [am/pm]. {Official_Government_Agen	{www.Official_Web_Site.gov }	La marea moderatamente alta è osservata da {County1} {State1} A (County2} {State2} a {Incident_Time} previsto fino a {hh:mm} {am/pm}.	La marea moderatamente alta è osservata da {County1} {State1} A (County2} {State2} a {Incident_Time} previsto fino a {hh:mm} {am/pm}.	La marea moderatamente alta è osservata da {County1} {State1} A (County2} {State2} a {Date} {Incident_Time} previsto fino a {hh:mm} {am/pm}.	La marea moderatamente alta proviene da {County1} {State1} a (County2} {State2} previsto {Incident_Time} fino a {hh:mm} {am/pm}.	{www.Official_Web_Site.gov }	alta marea	marino	Trasporto
OET-103		high water	utility issue, marine	Infrastructure, Transport	A		HIA	hiH2O	☒ Expected	☒ Moderate	☒ Observed	Moderately high water is observed at {County} {State} {Short_Area] [City] [County] [State}. [Description & Recommended Action] expected {Incident_Time} until [hh:mm] [am/pm].	Moderately high water is observed at {County} {State} {Short_Area] [City] [County] [State}. [Description & Recommended Action] expected {Incident_Time} until [hh:mm] [am/pm].	Moderately high water is observed at {County} {State} {Short_Area] [City] [County] [State}. [Description & Recommended Action] expected {Date} {Incident_Time} until [hh:mm] [am/pm}}.	Moderately high water is observed at {County} {State} {Short_Area] [City] [County] [State}. [Description & Recommended Action] expected {Date} {Incident_Time} until [hh:mm] [am/pm].	{www.Official_Web_Site.gov }	L'acqua moderatamente alta si osserva {County} {State} {Short_Area] [City] [County] [State}. [Description & Recommended Action] previsto {Incident_Time} fino a {hh:mm} {am/pm}.	L'acqua moderatamente alta si osserva {County} {State} {Short_Area] [City] [County] [State}. [Description & Recommended Action] previsto {Incident_Time} fino a {hh:mm} {am/pm}.	L'acqua moderatamente alta si osserva {County} {State} {Short_Area] [City] [County] [State}. [Description & Recommended Action] previsto {Date} {Incident_Time} fino a {hh:mm} {am/pm}.	L'acqua moderatamente alta si osserva {County} {State} {Short_Area] [City] [County] [State}. [Description & Recommended Action] previsto {Incident_Time} fino a {hh:mm} {am/pm}. {Official_Government_Agen	{www.Official_Web_Site.gov }	acqua alta	problema di utilità, marina	Infrastrutture, Trasporti
OET-104		home crime	criminal activity	Safety			CHA	homeCrime	☒ Expected	☒ Severe	☒ Observed			Severe home crime is observed in {City] [County] [State}. [Description & Recommended Action] expected {Date} {Incident_Time} until [hh:mm] [am/pm].	The {Official_Government_Agency} has a severe home crime observed in {Short_Area] [City] [County] {State}. At {Incident_Time} {Day}, [Describe the incident, hazard and its consequences]. Until [hh:mm] [am/pm].	Please report suspicious activity. Review your security recording if you are living or working nearby. {www.Official_Web_Site.gov }		Gravi reati dos casalinghi si osservano {City] [County] [State}. [Description & Recommended Action] previsto {Date} {Incident_Time} fino a {hh:mm} {am/pm}.	Gravi reati dos casalinghi si osservano {City] [County] [State}. [Description & Recommended Action] previsto {Date} {Incident_Time} fino a {hh:mm} {am/pm}.	Il {Official_Government_Agency} ha un grave crimine domestico osservato ini {City} {County} {State}. A {Incident_Time} {Day}, [Describe the incident, hazard and its consequences]. fino a {hh:mm} {am/pm}.	Si prega di segnalare attività sospette. Controlla la registrazione della sicurezza se vivi o lavori nelle vicinanze. {www.Official_Web_Site.gov }	criminalità domestica	Attività criminale	Sicurezza
OET-105		humidity issue	temperature hazard	Meteorological	E		TEU	heatHumidity	☒ Expected	☒ Severe	☒ Observed	A severe heat and humidity hazard is observed in {City] [County] [State}. [Description & Recommended Action] expected {Incident_Time} until [hh:mm] [am/pm].	A severe heat and humidity hazard is observed in {City] [County] [State}. [Description & Recommended Action] expected {Incident_Time} until [hh:mm] [am/pm].	A severe heat and humidity hazard is observed in {City] [County] [State}. [Description & Recommended Action] expected {Date} {Incident_Time} until [hh:mm] [am/pm].	The {Official_Government_Agency} has a severe heat and humidity observed in {City} {County} {State}. At {Incident_Time} {Day}, [Describe the incident, hazard and its consequences]. This is expected to impact people in {Area] [City] [County] [State}	Dress adequately for the temperature. Drink adequate water for hydration. {www.Official_Web_Site.gov }	Si osserva un grave rischio di calore e umidità {City] [County] [State}. [Description & Recommended Action] previsto {Incident_Time} fino a {hh:mm} {am/pm}.	Si osserva un grave rischio di calore e umidità {City] [County] [State}. [Description & Recommended Action] previsto {Incident_Time} fino a {hh:mm} {am/pm}.	Si osserva un grave rischio di calore e umidità {City] [County] [State}. [Description & Recommended Action] previsto {Date} {Incident_Time} fino a {hh:mm} {am/pm}.	Il {Official_Government_Agency} ha un forte calore e umidità osservati in {City} {County} {State}. A {Incident_Time} {Day}, [Describe the incident, hazard and its consequences]. Questo dovrebbe avere un impatto sulle persone in {Area] [City] [County] [State}	Vestirsi adeguatamente per la temperatura. Bere acqua adeguata per l'idratazione. {www.Official_Web_Site.gov }	problema di umidità	rischio di temperatura	meteorologico
OET-106	1	hurricane; 1	tropical storm	Meteorological	E		HU1	hurr1	☒ Expected	☒ Severe	☒ Observed	{Incident_Time} Severe observed CATegory 1 hurricane expected in {County} {State}.	{Incident_Time} Severe observed CATegory 1 hurricane expected in {County} {State}.	{Date} {Incident_Time} Severe observed CATegory 1 hurricane expected in {County} {State}.	The {Official_Government_Agency} has observed a severe CATegory 1 hurricane alert in {County} {State}. expected {Date}	Make preparations for CAT 1 force winds, power outages, flooding. E.g remove trees within falling distance of structures. Evacuation advised for low	{Incident_Time} Grave uragano CATegory 1 osservato previsto in {County} {State}.	{Incident_Time} Grave uragano CATegory 1 osservato previsto in {County} {State}.	{Date} {Incident_Time} Grave uragano CATegory 1 osservato previsto in {County} {State}.	Il {Official_Government_Agency} ha osservato un grave allarme uragano CATegory 1 in {County} {State}. previsto {Date}	Preparati per venti di forza CAT 1, interruzioni di corrente, inondazioni. Evacuazione consigliata per le aree basse. Possono seguire informazioni	Uragano CAT1	tempesta tropicale	meteorologico
OET-106	2	hurricane; 2	tropical storm	Meteorological	B		HU2	hurr2	☒ Immediate	☒ Extreme	☒ Observed	{Incident_Time} Extreme observed CATegory 2 hurricane immediately in {County} {State}.	{Incident_Time} Extreme observed CATegory 2 hurricane immediately in {County} {State}.	{Date} {Incident_Time} Extreme observed CATegory 2 hurricane immediately in {County} {State}.	The {Official_Government_Agency} has observed an extreme CATegory 2 hurricane alert in {County} {State}. immediately {Date}	Make preparations for CAT 2 force winds, power outages, flooding. Evacuation advised for low lying areas. Inundation risk area information and	{Incident_Time} Estremo osservato CATegory 2 uragano immediatamente in {County} {State}.	{Incident_Time} Estremo osservato CATegory 2 uragano immediatamente in {County} {State}.	{Date} {Incident_Time} Estremo osservato CATegory 2 uragano immediatamente in {County} {State}.	Il {Official_Government_Agency} ha osservato un estremo allarme uragano CATegory 2 in {County} {State}. previsto {Date}	Preparati per venti di forza CAT 2, interruzioni di corrente, inondazioni. Evacuazione consigliata per le aree basse. Possono seguire informazioni	Uragano CAT2	tempesta tropicale	meteorologico
OET-106	3	hurricane; 3	tropical storm	Meteorological	B		HU3	hurr3	☒ Immediate	☒ Extreme	☒ Observed	{Incident_Time} Extreme observed CATegory 3 hurricane immediately in {County} {State}.	{Incident_Time} Extreme observed CATegory 3 hurricane immediately in {County} {State}.	{Date} {Incident_Time} Extreme observed CATegory 3 hurricane immediately in {County} {State}.	The {Official_Government_Agency} has observed an extreme CATegory 3 hurricane alert in {County} {State}. immediately {Date} {Incident_Time} until [endDate] [hh:mm].	Make preparations for CAT 3 force winds, power outages, flooding. Evacuation required for low lying areas. Inundation risk area information and further details may follow. Use a Business Continuity	{Incident_Time} Estremo osservato CATegory 3 uragano immediatamente in {County} {State}.	{Incident_Time} Estremo osservato CATegory 3 uragano immediatamente in {County} {State}.	{Date} {Incident_Time} Estremo osservato CATegory 3 uragano immediatamente in {County} {State}.	Il {Official_Government_Agency} ha osservato un estremo allarme uragano CATegory 3 in {County} {State}. previsto {Date} {Incident_Time} fino a [endDate] [hh:mm].	Preparati per venti di forza CAT 3, interruzioni di corrente, inondazioni. Evacuazione necessaria per le aree basse. Possono seguire informazioni sull'area a rischio di inondazione e ulteriori	Uragano CAT3	tempesta tropicale	meteorologico
OET-106	4	hurricane; 4	tropical storm	Meteorological	B		HU4	hurr4	☒ Immediate	☒ Extreme	☒ Observed	{Incident_Time} Extreme observed CATegory 4 hurricane immediately in {County} {State}.	{Incident_Time} Extreme observed CATegory 4 hurricane immediately in {County} {State}.	{Date} {Incident_Time} Extreme observed CATegory 4 hurricane immediately in {County} {State}.	The {Official_Government_Agency} has observed an extreme CATegory 4 hurricane alert in {County} {State}. immediately {Date} {Incident_Time} until [endDate] [hh:mm].	Make preparations for CAT 4 force winds, power outages, flooding. Evacuation required for low lying areas. Inundation risk area information and further details may follow. Use a Business Continuity	{Incident_Time} Estremo osservato CATegory 4 uragano immediatamente in {County} {State}.	{Incident_Time} Estremo osservato CATegory 4 uragano immediatamente in {County} {State}.	{Date} {Incident_Time} Estremo osservato CATegory 4 uragano immediatamente in {County} {State}.	Il {Official_Government_Agency} ha osservato un estremo allarme uragano CATegory 4 in {County} {State}. previsto {Date} {Incident_Time} fino a [endDate] [hh:mm].	Preparati per venti di forza CAT 4, interruzioni di corrente, inondazioni. Evacuazione necessaria per le aree basse. Possono seguire informazioni sull'area a rischio di inondazione e ulteriori	Uragano CAT4	tempesta tropicale	meteorologico
OET-106	5	hurricane; 5	tropical storm	Meteorological	B		HU5	hurr5	☒ Immediate	☒ Extreme	☒ Observed	{Incident_Time} Extreme observed CATegory 5 hurricane immediately in {County} {State}.	{Incident_Time} Extreme observed CATegory 5 hurricane immediately in {County} {State}.	{Date} {Incident_Time} Extreme observed CATegory 5 hurricane immediately in {County}	The {Official_Government_Agency} has observed an extreme CATegory 5	Make preparations for CAT 5 force winds, power outages, flooding. Evacuation required for low	{Incident_Time} Estremo osservato CATegory 5 uragano immediatamente in {County} {State}.	{Incident_Time} Estremo osservato CATegory 5 uragano immediatamente in {County} {State}.	{Date} {Incident_Time} Estremo osservato CATegory 5 uragano immediatamente in	Il {Official_Government_Agency} ha osservato un estremo allarme uragano	Preparare i venti di forza CAT 5, le interruzioni di corrente, le inondazioni. Evacuazione necessaria per	Uragano CAT5	tempesta tropicale	meteorologico
OET-106	6	hurricane; 6	tropical storm	Meteorological	B		HU6	hurr6	☒ Immediate	☒ Extreme	☒ Observed	{Incident_Time} Extreme observed CATegory 6 hurricane immediately in	{Incident_Time} Extreme observed CATegory 6 hurricane immediately in	{Date} {Incident_Time} Extreme observed CATegory 6 hurricane	The {Official_Government_Agency} has observed an	Make preparations for CAT 6 force winds, power outages, flooding.	{Incident_Time} Estremo osservato CATegory 6 uragano immediatamente	{Incident_Time} Estremo osservato CATegory 6 uragano immediatamente	{Date} {Incident_Time} Estremo osservato CATegory 6 uragano	Il {Official_Government_Agency} ha osservato un	Preparati per venti di forza CAT 6, interruzioni di corrente, inondazioni.	Uragano CAT6	tempesta tropicale	meteorologico
OET-106	O	hurricane; O	tropical storm	Meteorological	E	advisory	HUA	hurricaneAd	☒ Expected	☒ Severe	☒ Observed	Severe hurricane observed in {City] [County] [State}. [Description & Recommended Action] expected {Incident_Time} until [hh:mm] [am/pm].	Severe hurricane observed in {City] [County] [State}. [Description & Recommended Action] expected {Incident_Time} until [hh:mm] [am/pm].	Severe hurricane observed in {City] [County] [State}. [Description & Recommended Action] expected {Date} {Incident_Time} until	The {Official_Government_Agency} has a severe hurricane observed in {County} {State}. At {Incident_Time} {Day}, [Describe the	Prepare for a hurricane. E.g. remove trees within falling distance of structures. Plan for evacuation, and proceed as soon as ready. Use the Business Continuity and	Grave uragano osservato in {City] [County] [State}. [Description & Recommended Action] previsto {Incident_Time} fino a {hh:mm} {am/pm}.	Grave uragano osservato in {City] [County] [State}. [Description & Recommended Action] previsto {Incident_Time} fino a {hh:mm} {am/pm}.	Grave uragano osservato in {City] [County] [State}. [Description & Recommended Action] previsto {Date} {Incident_Time} fino a {hh:mm} {am/pm}.	Il {Official_Government_Agency} ha un grave uragano osservato in {County} {State}. A {Incident_Time} {Day}, [Describe the	Preparatevi per un uragano. Pianificare l'evacuazione e procedere non appena pronto. Utilizzare il piano Business Continuity and Disaster Recovery. Evita il	uragano	tempesta tropicale	meteorologico
OET-106	H	hurricane force wind	tropical storm	Meteorological	E		HXW	hurricFrcWnd	☒ Expected	☒ Extreme	☒ Observed	Extreme hurricane force wind observed in {County} [State}. [Description & Recommended Action] expected {Incident_Time} until [hh:mm] [am/pm].	Extreme hurricane force wind observed in {County} [State}. [Description & Recommended Action] expected {Incident_Time} until [hh:mm] [am/pm].	Extreme hurricane force wind observed in {County} [State}. [Description & Recommended Action] expected {Date} {Incident_Time} until	The {Official_Government_Agency} has extreme hurricane force wind observed in {County} {State}. At {Incident_Time} {Day}, [Describe the incident,	Prepare for extreme hurricane force winds. Shelter in a protected space. Avoid going outside. {www.Official_Web_Site.gov }	Vento di forza dell'uragano estremo osservato in {County} [State}. [Description & Recommended Action] previsto {Incident_Time} fino a {hh:mm} {am/pm}.	Vento di forza dell'uragano estremo osservato in {County} [State}. [Description & Recommended Action] previsto {Incident_Time} fino a {hh:mm} {am/pm}.	Vento di forza dell'uragano estremo osservato in {County} [State}. [Description & Recommended Action] previsto {Date} {Incident_Time} fino a	Il {Official_Government_Agency} ha estremo vento di forza uragano osservato in {County} {State}. A {Incident_Time} {Day}, [Describe the incident,	Preparati per i venti estremi della forza degli uragani. Riparo in uno spazio protetto. Evita di uscire. Evita il movimento rapido o l'acqua turbolenta inondazione in quanto è	vento da uragano	tempesta tropicale	meteorologico
OET-106	L	hurricane' L	tropical storm	Meteorological	E	local statement	HLS	hurricaneSt	☒ Expected	☒ Severe	☒ Observed	Severe hurricane locally observed in {Short_Area] [City] [County] [State}. [Description & Recommended Action] expected {Incident_Time} until [hh:mm] [am/pm].	Severe hurricane locally observed in {Short_Area] [City] [County] [State}. [Description & Recommended Action] expected {Incident_Time} until [hh:mm] [am/pm].	Severe hurricane locally observed in {Short_Area] [City] [County] [State}. [Description & Recommended Action] expected {Date} {Incident_Time} until [hh:mm] [am/pm].	The {Official_Government_Agency} has a severe hurricane locally observed in {County} {State}. At {Incident_Time} {Day}, [Describe the incident, hazard and its consequences].	Use a Business Continuity and Disaster Recovery plan. {www.Official_Web_Site.gov }	Forte uragano osservato localmente in {Short_Area] [City] [County] [State}. [Description & Recommended Action] previsto {Incident_Time} fino a {hh:mm} {am/pm}.	Forte uragano osservato localmente in {Short_Area] [City] [County] [State}. [Description & Recommended Action] previsto {Incident_Time} fino a {hh:mm} {am/pm}.	Forte uragano osservato localmente in {Short_Area] [City] [County] [State}. [Description & Recommended Action] previsto {Date} {Incident_Time} fino a {hh:mm} {am/pm}.	Il {Official_Government_Agency} ha un grave uragano osservato localmente in{County} {State}. A {Incident_Time} {Day}, [Describe the incident, hazard and its consequences].	Utilizzare un piano di business continuity e ripristino di emergenza. {www.Official_Web_Site.gov }	uragano	tempesta tropicale	meteorologico
OET-106	S	hurricane statement	tropical storm	Meteorological	B	e.g. all clear	HUS	tropCyclone	☒ Past	☒ Severe	☒ Observed	{Incident_Time} Hurricane is observed as past in {Short_Area] [City] [County] [State}. All clear. Resume activity.	{Incident_Time} Hurricane is observed as past in {Short_Area] [City] [County] [State}. All clear. Resume activity.	{Date} {Incident_Time} Hurricane is observed as past in {Short_Area] [City] [County] [State}. All clear. Resume activity.	{Incident_Time} The {Official_Government_Agency} the hurricane has been observed as past in {County} {State} [hh:mm].	You may resume normal activity in {County} {State}. {www.Official_Web_Site.gov }. Be on the alert for live downed power lines and trees and debris on the road. Water and other utilities may also be	{Incident_Time} L'uragano si osserva come passato {Short_Area] [City] [County] [State}. Tutto chiaro. Riprendere l'attività.	{Incident_Time} L'uragano si osserva come passato {Short_Area] [City] [County] [State}. Tutto chiaro. Riprendere l'attività.	{Date} {Incident_Time} L'uragano si osserva come passato {Short_Area] [City] [County] [State}. Tutto chiaro. Riprendere l'attività.	{Incident_Time} Il {Official_Government_Agency} l'uragano è stato osservato come passato in {County} {State} [hh:mm].	È possibile riprendere la normale attività in {County} {State}. {www.Official_Web_Site.gov }. Sii in allerta per linee elettriche abbattute vive e alberi e detriti sulla strada. Anche l'acqua e altre utenze	dichiarazione di uragano	tempesta tropicale	meteorologico
OET-106	X	hurricane; X	tropical storm	Meteorological	B	warning	HUW	hurricane	☒ Immediate	☒ Extreme	☒ Observed	Extreme hurricane observed in {County} [State}. [Description & Recommended Action] immediately {Incident_Time} until [hh:mm] [am/pm].	Extreme hurricane observed in {County} [State}. [Description & Recommended Action] immediately {Incident_Time} until [hh:mm[[am/pm].	Extreme hurricane observed in {County} [State}. [Description & Recommended Action] immediately {Date} {Incident_Time} until [hh:mm] [am/pm].	The {Official_Government_Agency} has an extreme hurricane observed in {County} {State}. At {Incident_Time} {Day}, [Describe the incident,	Consider evacuation if you are in an inundation risk area. Use the Business Continuity and Disaster Recovery plan. {www.Official_Web_Site.gov }	Uragano estremo osservato in {County} [State}. [Description & Recommended Action] immediatamente {Incident_Time} fino a quando {hh:mm} {am/pm}.	Uragano estremo osservato in {County} [State}. [Description & Recommended Action] immediatamente {Incident_Time} fino a quando {hh:mm} {am/pm}.	Uragano estremo osservato in {County} [State}. [Description & Recommended Action] immediatamente {Date} {Incident_Time} fino a quando {hh:mm} {am/pm}.	Il {Official_Government_Agency} ha un uragano estremo osservato in {County} {State}. A {Incident_Time} {Day}, [Describe the incident, hazard and its	Prendere in considerazione l'evacuazione se ci si trova in un'area a rischio di inondazione. Utilizzare il piano Business Continuity and Disaster Recovery. {www.Official_Web_Site.gov	uragano	tempesta tropicale	meteorologico
OET-107	I	ice	winter weather	Meteorological	C		ISA	spcIce	☒ Expected	☒ Severe	☒ Observed	{Incident_Time} A severe ice issue {Description} observed is expected for {City] [County] [State}.	{Incident_Time} A severe ice issue {Description} observed is expected for {City] [County] [State}.	{Date} {Incident_Time} A severe ice issue {Description} observed is expected for {City] [County] [State}.	The {Official_Government_Agency} has a severe ice issue {Description} observed for {City} {County} {State}. Expected at {Incident_Time} {Day}, [Describe the incident, hazard and its consequences].	{www.Official_Web_Site.gov }	{Incident_Time} Un grave problema di ghiaccio {Description} osservato è previsto per {City] [County] [State}.	{Incident_Time} Un grave problema di ghiaccio {Description} osservato è previsto per {City] [County] [State}.	{Date} {Incident_Time} Un grave problema di ghiaccio {Description} osservato è previsto per {City] [County] [State}.	Il {Official_Government_Agency} ha un grave problema di ghiaccio {Description} osservato per {City} {County} {State}. Previsto a {Incident_Time} {Day}, [Describe the incident, hazard and its consequences].	{www.Official_Web_Site.gov }	Ghiaccio	clima invernale	meteorologico
OET-107	S	ice	winter weather	Meteorological	C	(lower priority e.g. all clear)	ICS	ice	☒ Past	☒ Severe	☒ Observed	{Incident_Time} A severe ice issue {Description} is observed past for {City] [County] [State}.	{Incident_Time} A severe ice issue {Description} is observed past for {City] [County] [State}.	{Date} {Incident_Time} A severe ice issue {Description} is observed past for {City] [County] [State}.	The {Official_Government_Agency} has observed a past ice issue {Description} ended for {City} {County} {State}. At {Incident_Time} {Day}, [Describe the incident, hazard and its consequences].	{www.Official_Web_Site.gov }	{Incident_Time} Un grave problema di ghiaccio {Description} si osserva passato per {City] [County] [State}.	{Incident_Time} Un grave problema di ghiaccio {Description} si osserva passato per {City] [County] [State}.	{Date} {Incident_Time} Un grave problema di ghiaccio {Description} si osserva passato per {City] [County] [State}.	Il {Official_Government_Agency} ha osservato un passato problema di ghiaccio {Description} finito per {City} {County} {State}. A {Incident_Time} {Day}, [Describe the incident, hazard and its consequences].	{www.Official_Web_Site.gov }	Ghiaccio	clima invernale	meteorologico

OET-107	X	ice	winter weather	Meteorological	C		ICW	iceWarn	☒ Immediate	☒ Extreme	☒ Observed	Immediately *[Incident_Time]* An extreme ice issue *[Description]* is observed for *[City] [County] [State]*.	Immediately *[Incident_Time]* An extreme ice issue *[Description]* is observed for *[City] [County] [State]*.		Immediately *[Date] [Incident_Time]* An extreme ice issue *[Description]* is observed for *[City] [County] [State]*.	The *[Official_Government_Agency]* has an immediate extreme ice issue *[Description]* observed for *[City] [County] [State]*. At *[Incident_Time] [Day]*, *[Describe the incident, hazard and its consequences]*.	*[www.Official_Web_Site.gov]*	immediatamente *[Incident_Time]* Un problema di ghiaccio estremo *[Description]* si osserva per *[City] [County] [State]*.	immediatamente *[Incident_Time]* Un problema di ghiaccio estremo *[Description]* si osserva per *[City] [County] [State]*.	immediatamente *[Date] [Incident_Time]* Un problema di ghiaccio estremo *[Description]* si osserva per *[City] [County] [State]*.	Il *[Official_Government_Agency]* ha un problema di ghiaccio estremo immediato *[Description]* osservato per *[City] / [County] [State]*. A *[Incident_Time] [Day]*, *[Describe the incident, hazard and its consequences]*.	*[www.Official_Web_Site.gov]*	Ghiaccio	clima invernale	meteorologico
OET-108		ice pressure issue	ice issue	Meteorological	C		IPA	icePressure	☒ Expected	☒ Severe	☒ Observed	*[Incident_Time]* An expected severe ice pressure issue is observed for *[Area] [County] [State]*.	*[Incident_Time]* An expected severe ice pressure issue is observed for *[Area] [County] [State]*.		*[Date] [Incident_Time]* An expected severe ice pressure issue is observed for *[Area] [County] [State]*.	The *[Official_Government_Agency]* has an expected severe ice pressure issue observed for *[Area][County] [State]*. At *[Incident_Time] [Day]*, *[Describe the incident, hazard and its consequences]*.	*[www.Official_Web_Site.gov]*	*[Incident_Time]* Si osserva un problema di pressione del ghiaccio grave previsto per *[Area] [County] [State]*.	*[Incident_Time]* Si osserva un problema di pressione del ghiaccio grave previsto per *[Area] [County] [State]*.	*[Date] [Incident_Time]* Si osserva un problema di pressione del ghiaccio grave previsto per *[Area] [County] [State]*.	Il *[Official_Government_Agency]* ha un problema di pressione del ghiaccio grave previsto osservato per *[Area][County] [State]*. A *[Incident_Time] [Day]*, *[Describe the incident, hazard and its consequences]*.	*[www.Official_Web_Site.gov]*	problema di pressione del ghiaccio	problema del ghiaccio	meteorologico
OET-109		ice storm	winter weather	Meteorological	C		ISW	iceSt	☒ Expected	☒ Severe	☒ Observed	A severe ice storm observed for *[Short_Area] [City] [County] [State]*. *[Description & Recommended Action]* expected *[Incident_Time]* until. *[hh:mm] [am/pm]*.	A severe ice storm observed for *[Short_Area] [City] [County] [State]*. *[Description & Recommended Action]* expected *[Incident_Time]* until. *[hh:mm] [am/pm]*.		A severe ice storm is observed for *[Short_Area] [City] [County] [State]*. *[Description & Recommended Action]* expected *[Date] [Incident_Time]* until. *[hh:mm] [am/pm]*.	The *[Official_Government_Agency]* has a severe ice storm observed for *[County] [State]*. At *[Incident_Time] [Day]*, *[Describe the incident, hazard and its consequences]*.	Dress adequately for the temperature including wind chill. Nautical navigation hazard. *[www.Official_Web_Site.gov]*	Si osserva una forte tempesta di ghiaccio per *[Short_Area] [City] [County] [State]* *[Description & Recommended Action]* previsto *[Incident_Time]* fino a *[hh:mm] [am/pm]*.	Si osserva una forte tempesta di ghiaccio per *[Short_Area] [City] [County] [State]* *[Description & Recommended Action]* previsto *[Incident_Time]* fino a *[hh:mm] [am/pm]*.	Si osserva una forte tempesta di ghiaccio per *[Short_Area] [City] [County] [State]* *[Description & Recommended Action]* previsto *[Date] [Incident_Time]* fino a *[hh:mm] [am/pm]*.	Il *[Official_Government_Agency]* ha una grave tempesta di ghiaccio osservata per *[County] [State]*. A *[Incident_Time] [Day]*, *[Describe the incident, hazard and its consequences]*.	Vestirsi adeguatamente per la temperatura, incluso il freddo del vento. Pericolo di navigazione nautica. *[www.Official_Web_Site.gov]*	tempesta di ghiaccio	clima invernale	meteorologico
OET-110		iceberg	ice issue	Meteorological	C		IBW	iceberg	☒ Expected	☒ Severe	☒ Observed	A severe iceberg hazard is observed for *[Area] [County] [State]*. *[Description & Recommended Action]* Expected. *[Incident_Time]* until. *[hh:mm] [am/pm]*.	A severe iceberg hazard is observed for *[Area] [County] [State]*. *[Description & Recommended Action]* Expected. *[Incident_Time]* until. *[hh:mm] [am/pm]*.		A severe iceberg hazard is observed for *[Area] [County] [State]*. *[Description & Recommended Action]* Expected. *[Date] [Incident_Time]* until. *[hh:mm] [am/pm]*.	The *[Official_Government_Agency]* has a severe iceberg hazard observed for *[Area] [County] [State]*. At *[Incident_Time] [Day]*, *[Describe the incident, hazard and its consequences]*. This is expected and may impact some people in *[Area] [County] [State]*.	Take appropriate precautions at sea. *[www.Official_Web_Site.gov]*	Si osserva un grave pericolo di iceberg per *[Area] [County] [State]* *[Description & Recommended Action]* previsto *[Incident_Time]* fino a *[hh:mm] [am/pm]*.	Si osserva un grave pericolo di iceberg per *[Area] [County] [State]* *[Description & Recommended Action]* previsto *[Incident_Time]* fino a *[hh:mm] [am/pm]*.	Si osserva un grave pericolo di iceberg per *[Area] [County] [State]* *[Description & Recommended Action]* previsto *[Date] [Incident_Time]* fino a *[hh:mm] [am/pm]*.	Il *[Official_Government_Agency]* ha un grave pericolo iceberg osservato per *[Area] [County] [State]*. A *[Incident_Time] [Day]*, *[Describe the incident, hazard and its consequences]*. Questo è previsto e può avere un impatto su alcune persone *[Area] [County] [State]*.	Prendere le precauzioni appropriate in mare. *[www.Official_Web_Site.gov]*	iceberg	problema del ghiaccio	meteorologico
OET-111		industrial crime	criminal activity	Safety			CAN	industCrime	☒ Immediate	☒ Severe	☒ Observed	A severe industrial crime is observed for *[Short_Area] [City] [County] [State]*. *[Description & Recommended Action]* immediately *[Incident_Time]* until. *[hh:mm] [am/pm]*.	A severe industrial crime is observed for *[Short_Area] [City] [County] [State]*. *[Description & Recommended Action]* immediately *[Incident_Time]* until. *[hh:mm] [am/pm]*.		A severe industrial crime is observed for *[Short_Area] [City] [County] [State]*. *[Description & Recommended Action]* immediately *[Date] [Incident_Time]* until. *[hh:mm] [am/pm]*.	The *[Official_Government_Agency]* has a severe industrial crime observed for *[Short_Area] [City] [County] [State]*. At *[Incident_Time] [Day]*, *[Describe the incident, hazard and its consequences]*.	Please report suspicious activity. Review your security recording if you are living or working nearby. Use Business Continuity and Disaster Recovery plan. *[www.Official_Web_Site.gov]*	Si osserva un grave crimine industriale per *[Short_Area] [City] [County] [State]* *[Description & Recommended Action]* immediatamente *[Incident_Time]* fino a *[hh:mm] [am/pm]*.	Si osserva un grave crimine industriale per *[Short_Area] [City] [County] [State]* *[Description & Recommended Action]* immediatamente *[Incident_Time]* fino a *[hh:mm] [am/pm]*.	Si osserva un grave crimine industriale per *[Short_Area] [City] [County] [State]* *[Description & Recommended Action]* immediatamente *[Date] [Incident_Time]* fino a *[hh:mm] [am/pm]*.	Il *[Official_Government_Agency]* ha un grave crimine industriale osservato per *[Short_Area] [City] [County] [State]*. A *[Incident_Time] [Day]*, *[Describe the incident, hazard and its consequences]*.	Si prega di segnalare attività sospette. Controlla la registrazione della sicurezza se vivi o lavori nelle vicinanze. Utilizzare il piano di business continuity e ripristino di emergenza. *[www.Official_Web_Site.gov]*	criminalità industriale	Attività criminale	Sicurezza
OET-112		industrial facility	safety hazard	Safety			IPW	indusPlant	☒ Immediate	☒ Extreme	☒ Observed	An extreme industrial facility incident is observed for *[Short_Area] [City] [County] [State]* *[Description & Recommended Action]* immediately *[Incident_Time]* until. *[hh:mm] [am/pm]*.	An extreme industrial facility incident is observed for *[Short_Area] [City] [County] [State]* *[Description & Recommended Action]* immediately *[Incident_Time]* until. *[hh:mm] [am/pm]*.	An extreme industrial facility incident is observed for *[Short_Area] [City] [County] [State]* *[Description & Recommended Action]* immediately *[Incident_Time]* until. *[hh:mm] [am/pm]*.	An extreme industrial facility incident is observed for *[Short_Area] [City] [County] [State]* *[Description & Recommended Action]* immediately *[Date] [Incident_Time]* until. *[hh:mm] [am/pm]*.	The *[Official_Government_Agency]* has an extreme industrial facility incident observed for *[Short_Area] [City] [County] [State]*. At *[Incident_Time] [Day]*, *[Describe the incident, hazard and its consequences]*.	Please report suspicious activity. Review your security recording if you are living or working nearby. *[www.Official_Web_Site.gov]*	Si osserva un incidente estremo dell'impianto industriale per *[Short_Area] [City] [County] [State]* *[Description & Recommended Action]* immediatamente *[Incident_Time]* fino a *[hh:mm] [am/pm]*.	Si osserva un incidente estremo dell'impianto industriale per *[Short_Area] [City] [County] [State]* *[Description & Recommended Action]* immediatamente *[Incident_Time]* fino a *[hh:mm] [am/pm]*.	Si osserva un incidente estremo dell'impianto industriale per *[Short_Area] [City] [County] [State]* *[Description & Recommended Action]* immediatamente *[Date] [Incident_Time]* fino a *[hh:mm] [am/pm]*.	Il *[Official_Government_Agency]* ha un incidente estremo impianto industriale osservato per *[Short_Area] [City] [County] [State]*. A *[Incident_Time] [Day]*, *[Describe the incident, hazard and its consequences]*.	Si prega di segnalare attività sospetta. Controlla la registrazione della sicurezza se vivi o lavori nelle vicinanze. *[www.Official_Web_Site.gov]*	impianto industriale	pericolo per la sicurezza	Sicurezza
OET-113		industrial fire	fire	Fire			IPW	industryFire	☒ Immediate	☒ Extreme	☒ Observed	An extreme industrial fire is observed for *[Short_Area] [City] [County] [State]* *[Description & Recommended Action]* immediately *[Incident_Time]* until. *[hh:mm] [am/pm]*.	An extreme industrial fire is observed for *[Short_Area] [City] [County] [State]* *[Description & Recommended Action]* immediately *[Incident_Time]* until. *[hh:mm] [am/pm]*.	An extreme industrial fire is observed for *[Short_Area] [City] [County] [State]* *[Description & Recommended Action]* immediately *[Incident_Time]* until. *[hh:mm] [am/pm]*.	An extreme industrial fire is observed for *[Short_Area] [City] [County] [State]* *[Description & Recommended Action]* immediately *[Date] [Incident_Time]* until. *[hh:mm] [am/pm]*.	The *[Official_Government_Agency]* has an extreme industrial fire observed for *[Short_Area] [City] [County] [State]*. At *[Incident_Time] [Day]*, this may affect people in *[Describe the incident, hazard and its consequences]*.	message will be updated in *[Message_Duration]*, or sooner if needed. For more information, check *[www.Official_Web_Site.gov]* , or tune to local news media. Use Business Continuity and Disaster Recovery plan. Please do	Si osserva un incendio industriale estremo per *[Short_Area] [City] [County] [State]* *[Recommended Action]* immediatamente *[Incident_Time]* fino a *[hh:mm] [am/pm] [Day]*. t probabile un arresto grave per *[location] [City] [County] [State] [hh:mm]* previsto da *[Incident_Time]* fino a *[hh:mm] [Day]*. *[Details]*.	Si osserva un incendio industriale estremo per *[Short_Area] [City] [County] [State]* *[Recommended Action]* immediatamente *[Incident_Time]* fino a *[hh:mm] [am/pm] [Day]*. t probabile un arresto grave per *[location] [City] [County] [State] [hh:mm]* previsto da *[Incident_Time]* fino a *[hh:mm] [Day]*. *[Details]*.	Si osserva un incendio industriale estremo per *[Short_Area] [City] [County] [State]* *[Recommended Action]* immediatamente *[Date] [Incident_Time]* fino a *[hh:mm] [am/pm] [Day]*. t probabile un arresto grave per *[location] [City] [County] [State] [hh:mm]* previsto da *[Date] [Incident_Time]* fino a *[hh:mm] [Day]*. *[Details]*.	Il *[Official_Government_Agency]* ha un incendio industriale estremo osservato per *[Short_Area] [City] [County] [State]*. A *[Incident_Time] [Day]*, Questo può influenzare le persone *[Describe the incident, hazard and its consequences]*.	Questo messaggio verrà aggiornato in *[Message_Duration]*, o prima, se necessario. Per ulteriori informazioni, sintonizzare *[www.Official_Web_Site.gov]* / o sintonizzarsi sui media locali. Utilizzare il piano di	incendio industriale	fuoco	Fuoco
OET-114	S	infrastructure: shutdown	infrastructure issue	Infrastructure			SDW	shutWa	☒ Expected	☒ Severe	☒ Likely	A severe shutdown is likely for *[location] [City] [County] [State] [hh:mm]* expected from *[Incident_Time]* until. *[hh:mm] [am/pm] [Day]*.	A severe shutdown is likely for *[location] [City] [County] [State] [hh:mm]* expected from *[Incident_Time]* until. *[hh:mm] [am/pm] [Day]*.		A severe shutdown is likely for *[location] [City] [County] [State] [hh:mm]* expected from *[Date] [Incident_Time]* until. *[hh:mm] [am/pm] [Day]*.	The *[Official_Government_Agency]* has issued a severe shutdown likely for *[location] [City] [County] [State]* *[Incident_Time]* until.	*[instructions]* *[www.Official_Web_Site.gov]*	t probabile un arresto grave per *[location] [City] [County] [State] [hh:mm]* previsto da *[Incident_Time]* fino a *[hh:mm] [Day]*. *[Details]*.	t probabile un arresto grave per *[location] [City] [County] [State] [hh:mm]* previsto da *[Incident_Time]* fino a *[hh:mm] [Day]*. *[Details]*.	t probabile un arresto grave per *[location] [City] [County] [State] [hh:mm]* previsto da *[Date] [Incident_Time]* fino a *[hh:mm] [Day]*. *[Details]*.	Il *[Official_Government_Agency]* ha emesso un arresto grave probabile per *[location] [City] [County] [State]* *[Incident_Time]* A	*[instructions]* *[www.Official_Web_Site.gov]*	infrastruttura: arresto	problema infrastrutturale	Infrastruttura
OET-114	M	infrastructure: facility closure	infrastructure issue	Infrastructure			FCA	facilityClos	☒ Expected	☒ Moderate	☒ Observed	*[Incident_Time]* The *[facility]* is observed closed at *[Short_Area] [City] [County] [State]* expected until. *[endDate] [hh:mm] [am/pm]*.	*[Incident_Time]* The *[facility]* is observed closed at *[Short_Area] [City] [County] [State]* expected until. *[endDate] [hh:mm] [am/pm]*.		*[Date] [Incident_Time]* The *[facility]* is observed closed at *[Short_Area] [City] [County] [State]* expected until. *[endDate] [hh:mm] [am/pm]*.	The *[Official_Government_Agency]* has observed a *[facility]* closure notice in *[City] [County] [State]*. At *[Incident_Time] [Day]*, *[Describe the options available and any consequences]*. This may impact people in *[Short_Area] [City] [County] [State]*.	*[www.Official_Web_Site.gov]*	*[Incident_Time]* Il *[facility]* si osserva chiuso a *[Short_Area] [City] [County] [State]* previsto fino a *[endDate][hh:mm] [am/pm]*.	*[Incident_Time]* Il *[facility]* si osserva chiuso a *[Short_Area] [City] [County] [State]* previsto fino a *[endDate][hh:mm] [am/pm]*.	*[Date] [Incident_Time]* Il *[facility]* si osserva chiuso a *[Short_Area] [City] [County] [State]* previsto fino a *[endDate][hh:mm] [am/pm]*.	Il *[Official_Government_Agency]* ha osservato un *[facility]* avviso di chiusura in *[City] [County] [State]*. A *[Incident_Time] [Day]*, *[Describe the options available and any consequences]*. Questo può avere un impatto sulla persone in *[Area] [City] [County] [State]*	*[www.Official_Web_Site.gov]*	infrastruttura: chiusura dell'impianto	problema infrastrutturale	Infrastruttura
OET-114	I	infrastructure	infrastructure	Infrastructure					☒ Immediate	☒ Severe	☒ Observed	immediately *[Incident_Time]* a severe infrastructure hazard is observed at *[location]* in *[Short_Area] [City] [County] [State]*	immediately *[Incident_Time]* a severe infrastructure hazard is observed at *[location]* in *[Short_Area] [City] [County] [State]*		immediately *[Date] [Incident_Time]* an infrastructure severe hazard is observed at *[location]* in *[Short_Area] [City] [County] [State]*	immediately *[Incident_Time]* an infrastructure severe hazard is observed at *[location]* in *[Short_Area] [City] [County] [State]*	*[instructions]* *[www.Official_Web_Site.gov]*	immediatamente *[Incident_Time]* si osserva un grave pericolo infrastrutturale *[location]* in *[Short_Area] [City] [County] [State]*	immediatamente *[Incident_Time]* si osserva un grave pericolo infrastrutturale *[location]* in *[Short_Area] [City] [County] [State]*	immediatamente *[Date] [Incident_Time]* si osserva un grave pericolo infrastrutturale *[location]* in *[Short_Area] [City] [County] [State]*	immediatamente *[Incident_Time]* si osserva un grave pericolo infrastrutturale *[location]* in *[Short_Area] [City] [County] [State]*	*[instructions]* *[www.Official_Web_Site.gov]*	infrastruttura	infrastruttura	Infrastruttura
OET-115		internet service	Infrastructure	Infrastructure	F		UTI	internet	☒ Expected	☒ Severe	☒ Observed	*[Incident_Time]* A severe internet issue *[description]* is observed affecting *[Short_Area] [City] [County] [State]*. Expect to check *[website]* by another means e.g. cellphone for emergency only. A severe *[lake effect snow/marine cold air outbreak]* storm is observed for *[Short_Area] [City] [County] [State]*. *[Description & Recommended Action]* immediately *[Incident_Time]* until. *[hh:mm] [am/pm]*. severe lake wind or seiche observed in *[Short_Area] [City] [County] [State]*. *[Description & Recommended Action]* immediately *[Incident_Time]* until. *[hh:mm] [am/pm]*.	*[Incident_Time]* A severe internet issue *[description]* is observed affecting *[Short_Area] [City] [County] [State]*. Expect to check *[website]* by another means e.g. cellphone for emergency only. A severe *[lake effect snow/marine cold air outbreak]* storm is observed for *[Short_Area] [City] [County] [State]*. *[Description & Recommended Action]* immediately *[Incident_Time]* until. *[hh:mm] [am/pm]*. severe lake wind or seiche observed in *[Short_Area] [City] [County] [State]*. *[Description & Recommended Action]* immediately *[Incident_Time]* until. *[hh:mm] [am/pm]*.		*[Date] [Incident_Time]* A severe internet issue *[description]* is observed affecting *[Short_Area] [City] [County] [State]*. Expect to check *[website]* by another means e.g. cellphone for emergency only. *[IP address delivery locally to be provided by CDs, Headends or ISPs, for IETF resolution]*. A severe *[lake effect snow/marine cold air outbreak]* storm is observed for *[Short_Area] [City] [County] [State]*. *[Description & Recommended Action]* immediately *[Date] [Incident_Time]* until. *[hh:mm] [am/pm]*. severe lake wind or seiche observed in *[Short_Area] [City] [County] [State]*. *[Description & Recommended Action]* immediately *[Date] [Incident_Time]* until. *[hh:mm] [am/pm]*.	The *[Official_Government_Agency]* has a severe internet issue *[description]* observed affecting *[Short_Area] [City] [County] [State]*. Expected. *[Incident_Time] [Day]*, *[Describe the incident, hazard and its consequences]*. The *[Official_Government_Agency]* has a severe *[lake effect snow/marine cold air outbreak]* hazard observed in *[Short_Area] [City] [County] [State]*. Immediately at *[Incident_Time] [Day]*, *[Describe the incident, hazard and its consequences]*. The *[Official_Government_Agency]* has a severe lake wind or seiche observed in *[County] [State]*. At *[Incident_Time] [Day]*, *[Describe the incident, hazard and its consequences]*. The *[Official_Government_Agency]* has a moderate landline phone service issue observed at *[location]* in *[Short_Area] [City] [County] [State]*. This is expected to also affect *[911 phone service]*. Expected at *[Incident_Time]* A severe landslide hazard is likely at *[location]* in *[Short_Area] [City] [County] [State]*. Immediately at *[Incident_Time]* A severe landslide is observed for *[location]* in *[Short_Area] [City] [County] [State]*.	Check *[website]* by another means e.g. cellphone for emergency only. Also check cyber crime event term OET-050. *[www.Official_Web_Site.gov]* Dress adequately for the temperature including wind chill. *[www.Official_Web_Site.gov]* Dress adequately for the temperature including wind chill. *[www.Official_Web_Site.gov]* Be aware of alternative methods of calling *[911]*. *[www.Official_Web_Site.gov]* See table to right. *[www.Official_Web_Site.gov]* See table to right. *[www.Official_Web_Site.gov]*	*[Incident_Time]* Un grave problema di Internet *[Description]* si osserva che colpisce *[Short_Area] [City] [County] [State]* Aspettatevi di controllare *[website]* con un altro mezzo, ad esempio il cellulare solo per l'emergenza. *[IP address delivery locally to be provided by CDs, Headends or ISPs, for IETF resolution.]* Un grave *[lake effect snow/marine cold air outbreak]* tempesta si osserva per *[Short_Area] [City] [County] [State]*. *[Description & Recommended Action]* immediatamente *[Incident_Time]* fino a *[hh:mm] [am/pm]*. forte vento di lago osservato in *[Short_Area] [City] [County] [State]*. *[Description & Recommended Action]* immediatamente *[Incident_Time]* fino a *[hh:mm] [am/pm]*. *[Incident_Time]* Un problema moderato di servizio telefonico fisso osservato *[location]* / roto i *[Short_Area] [City] [County] [State]*. Si prevede che ciò influisca anche sul servizio telefonico *[911 phone service]*. Previsto a *[Incident_Time]* Un grave pericolo di frana è probabile *[Short_Area] [City] [County] [State]* Previsto a *[Incident_Time]* Si osserva una grave frana per *[location]* in *[Short_Area] [City] [County] [State]*	*[Date] [Incident_Time]* Un grave problema di Internet *[Description]* si osserva che colpisce *[Short_Area] [City] [County] [State]* Aspettatevi di controllare *[website]* con un altro mezzo, ad esempio il cellulare solo per l'emergenza. *[IP address delivery locally to be provided by CDs, Headends or ISPs, for IETF resolution.]* Un grave *[lake effect snow/marine cold air outbreak]* tempesta si osserva per *[Short_Area] [City] [County] [State]*. *[Description & Recommended Action]* immediatamente *[Date] [Incident_Time]* fino a *[hh:mm] [am/pm]*. forte vento di lago osservato in *[Short_Area] [City] [County] [State]*. *[Description & Recommended Action]* immediatamente *[Date] [Incident_Time]* fino a *[hh:mm] [am/pm]*. *[Date] [Incident_Time]* Un problema moderato di servizio telefonico fisso osservato *[location]* / roto i *[Short_Area] [City] [County] [State]*. Si prevede che ciò influisca anche sul servizio telefonico *[911 phone service]*. Previsto a *[Date] [Incident_Time]* Un grave pericolo di frana è probabile *[Short_Area] [City] [County] [State]* Previsto a *[Date] [Incident_Time]* Si osserva una grave frana per *[location]* in *[Short_Area] [City] [County] [State]*	Il *[Official_Government_Agency]* ha un grave problema Internet *[description]* si osserva che colpisce *[Short_Area] [City] [County] [State]* previsto. *[Incident_Time] [Day]*. *[Describe the incident, hazard and its consequences]*.	Assegno *(website)* con un altro mezzo, ad esempio il cellulare solo per l'emergenza. Controlla anche il termine evento di criminalità informatica OET-050. *[www.Official_Web_Site.gov]*	servizio internet	Infrastruttura	Infrastruttura
OET-116		lake effect snow	winter weather	Meteorological	B	marine cold air outbreak	SEW	snowL	☒ Immediate	☒ Severe	☒ Observed																				
OET-117		lake wind	air hazard	Meteorological	B		WLA	lakEwind	☒ Immediate	☒ Severe	☒ Observed																				
OET-118		landline service	utility issue	Infrastructure		copper and fiber	PTS	*landlines*	☒ Expected	☒ Moderate	☒ Observed	*[Incident_Time]* A moderate landline phone service issue observed at *[location]* in *[Short_Area] [City] [County] [State]*. This is expected to also affect *[E_1_1]* phone service. Expected at *[Incident_Time]* A severe landslide hazard is likely at *[location]* in *[Short_Area] [City] [County] [State]*. Immediately at *[Incident_Time]* A severe landslide is observed for *[location]* in *[Short_Area] [City] [County] [State]*.	*[Incident_Time]* A moderate landline phone service issue observed at *[location]* in *[Short_Area] [City] [County] [State]*. This is expected to also affect *[E_1_1]* phone service. Expected at *[Incident_Time]* A severe landslide hazard is likely at *[location]* in *[Short_Area] [City] [County] [State]*. Immediately at *[Incident_Time]* A severe landslide is observed for *[location]* in *[Short_Area] [City] [County] [State]*.	*[Date] [Incident_Time]* A moderate landline phone service issue observed at *[location]* in *[Short_Area] [City] [County] [State]*. This is expected to also affect *[E_1_1]* phone service.	*[Date] [Incident_Time]* A moderate landline phone service issue observed at *[location]* in *[Short_Area] [City] [County] [State]*. This is expected to also affect *[E_1_1]* phone service. Expected at *[Incident_Time]* A severe landslide hazard is likely at *[location]* in *[Short_Area] [City] [County] [State]*. Immediately at *[Date] [Incident_Time]* A severe landslide is observed for *[location]* in *[Short_Area] [City] [County] [State]*.																				
OET-119	L	landslide	geophysical	Geophysical			LSA	landSlideAd	☒ Expected	☒ Severe	☒ Likely																				
OET-119	O	landslide	geophysical	Geophysical			LSW	landslide	☒ Immediate	☒ Severe	☒ Observed																				

OET-120	O	law enforcement	civil issue	Security	D		LEE	lawEmgy	☒ Expected	☒ Severe	☒ Observed	*[Incident_Time]* Severe law enforcement emergency observed in *[Short_Area] [City] [County] [State]*. *[Recommended Action]* expected until: *[endDay] [hh:mm] [am/pm].*	*[Incident_Time]* Severe law enforcement emergency observed in *[Short_Area] [City] [County] [State]*. *[Recommended Action]* expected until *[endDay] [hh:mm] [am/pm].*	*[Incident_Time]* Severe law enforcement emergency observed in *[Short_Area] [City] [County] [State]*. *[Recommended Action]* expected until: *[endDay] [hh:mm] [am/pm].*	*[Incident_Time]* Severe law enforcement emergency observed in *[Short_Area] [City] [County] [State]*. *[Recommended Action]* expected until: *[endDay] [hh:mm] [am/pm].*	*[Official_Government_Agency]* has a severe Law Enforcement Emergency observed in *[City] [County] [State].* At *[Incident_Time] [Day]*, *[Describe the incident, hazard and its consequences].* This is expected to impact people in *[Area] [City] [County] [State]* including *[Describe location by reference to obvious geographic features, such as roads and rivers, rather than with abstract descriptions such as a one-mile, 1.8 kyd or 1.6 km radius of some intersection. The preferred method of describing the area should use compass directions and the*	For your personal safety, you should expect to *[Recommended actions and extended instructions]* The Law Enforcement Emergency remains in effect until further notice. This message will be updated in *(Message_Duration),* or sooner if needed. For more information, check *[www.Official_Web_Site.gov],* or tune to local news media. Please do not call *[9_1_1],* except for a serious emergency.	*[Incident_Time]* Grave emergenza forze dell'ordine osservata *[Short_Area] [City] [County] [State]*. *[Recommended Action]* previsto fino a *[hh:mm] [am/pm].*	*[Incident_Time]* Grave emergenza forze dell'ordine osservata *[Short_Area] [City] [County] [State]*. *[Recommended Action]* previsto fino a *[hh:mm] [am/pm].*	*[Date] [Incident_Time]* Grave emergenza forze dell'ordine osservata *[Short_Area] [City] [County] [State]*. *[Recommended Action]* previsto fino a *[hh:mm] [am/pm]*	*[Official_Government_Agency]* ha una grave emergenza delle forze dell'ordine osservata in *[City] [County] [State]* A *[Incident_Time] [Day]*, *[Describe the incident, hazard and its consequences].* Questo dovrebbe avere un impatto sulle persone in *[Area] [City] [County] [State]* compreso *[Describe location by reference to obvious geographic features, such as roads and rivers, rather than with abstract descriptions such as a one-mile, 1.8 kyd or 1.6 km radius of some intersection. The preferred method of describing the area should use compass n*	Per la vostra sicurezza personale, dovrete aspettarvi di *[Recommended actions and extended instructions]* L'emergenza forze dell'ordine rimane in vigore fino a nuovo avviso. Questo messaggio verrà aggiornato in *[Message_Duration],* o prima se necessario. Per ulteriori informazioni, selezionare *[www.Official_Web_Site.gov]* o sintonizzarsi sui media locali. Non chiamare *[9_1_1],* ad eccezione di un'emergenza grave.	forze dell'ordine	questione civile	Sicurezza
OET-120	L	law enforcement	civil issue	Security	D		LEW	crime	☒ Expected	☒ Severe	☒ Likely	*[Incident_Time]* Severe law enforcement issue likely in *[Short_Area] [City] [County] [State]*. *[Recommended Action]* expected until: *[endDay] [hh:mm] [am/pm].*	*[Incident_Time]* Severe law enforcement issue likely in *[Short_Area] [City] [County] [State]*. *[Recommended Action]* expected until *[endDay][hh:mm] [am/pm].*	*[Incident_Time]* Severe law enforcement issue likely in *[Short_Area] [City] [County] [State]*. *[Recommended Action]* expected until *[endDay][hh:mm] [am/pm].*	*[Date] [Incident_Time]* Severe law enforcement issue likely in *[Short_Area] [City] [County] [State]*. *[Recommended Action]* expected until *[endDay][hh:mm] [am/pm].*	*[Official_Government_Agency]* ha una severa applicazione della legge che è probabile in *[City] [County] [State].* A *[Incident_Time] [Day]*, *[Describe the incident, hazard and its consequences]* This is likely to impact people in *[Area] [City] [County] [State]* including *[Describe location by reference to obvious geographic features, such as roads and rivers, rather than with abstract descriptions such as a one-mile, 1.8 kyd or 1.6 km radius of some intersection. The preferred method of describing the area should use compass directions and neighborhood and landmark names where*	For your personal safety, you should expect to *[Recommended actions and extended instructions]* The Law Enforcement Warning remains in effect until further notice. This message will be updated in *(Message_Duration),* or sooner if needed. For more information, check *[www.Official_Web_Site.gov],* or tune to local news media. Please do not call *[9_1_1],* except for a serious emergency.	*[Incident_Time]* Grave problema delle forze dell'ordine *[Short_Area] [City] [County] [State]*. *[Recommended Actions]* previsto fino a *[hh:mm] [am/pm].*	*[Incident_Time]* Grave problema delle forze dell'ordine *[Short_Area] [City] [County] [State]*. *[Recommended Actions]* previsto fino a *[hh:mm] [am/pm].*	*[Date] [Incident_Time]* Grave problema delle forze dell'ordine *[Short_Area] [City] [County] [State]*. *[Recommended Actions]* previsto fino a *[hh:mm] [am/pm]*	A *[Incident_Time] [Day]*, *[Describe the incident, hazard and its consequences]* È probabile che questo abbia un impatto sulle persone in *[Area] [City] [County] [State]* compreso *[Describe location by reference to obvious geographic features, such as roads and rivers, rather than with abstract descriptions such as a one-mile, 1.8 kyd or 1.6 km radius of some intersection. The preferred method of describing the area should use compass directions and*	Per la vostra sicurezza personale, dovrete aspettarvi di *[Recommended actions and extended instructions]* L'avviso delle forze dell'ordine rimane in vigore fino a nuovo avviso. Questo messaggio verrà aggiornato in *[Message_Duration],* o prima se necessario. Per ulteriori informazioni, selezionare *[www.Official_Web_Site.gov]* o sintonizzarsi sui media locali. Non chiamare *[9_1_1],* ad eccezione di un'emergenza grave.	forze dell'ordine	questione civile	Sicurezza
OET-121		levee break	flood	Meteorological			FVW	leveeFailure	☒ Immediate	☒ Extreme	☒ Observed	Immediate *(Incident_Time)* extreme levee break observed for *[Short_Area] [City] [County] [State]*. The *(dyke or levee)* has been breached or is overflowing. Evacuate to higher ground as rapidly as possible.	Immediate *(Incident_Time)* extreme levee break observed for *[Short_Area] [City] [County] [State]*. The *(dyke or levee)* has been breached or is overflowing. Evacuate to higher ground as rapidly as possible.	Immediate *(Incident_Time)* extreme levee break observed for *[Short_Area] [City] [County] [State]*. The *(dyke or levee)* has been breached or is overflowing. Evacuate to higher ground as rapidly as possible.	Immediate *(Date) [Incident_Time]* extreme levee break observed for *[Short_Area] [City] [County] [State]*. The *(dyke or levee)* has been breached or is overflowing. Evacuate to higher ground as rapidly as possible. *[Official_Government_Agency]*	Evacuate to higher ground immediately. Do not attempt to drive through floodwaters, turn around and go another way. Use Business Continuity and Disaster Recovery plan. Avoid fastmoving or turbulent floodwater as that is dangerous. *[www.Official_Web_Site.gov]*	immediatamente *[Incident_Time]* estrema rottura argine osservato per *[Short_Area] [City] [County] [State]*. Il *(dyke or levee)* è stato violato o è straripante. Evacuare in un terreno più alto il più rapidamente possibile.	immediatamente *[Incident_Time]* estrema rottura argine osservato per *[Short_Area] [City] [County] [State]*. Il *(dyke or levee)* è stato violato o è straripante. Evacuare in un terreno più alto il più rapidamente possibile.	immediatamente *[Date] [Incident_Time]* estrema rottura argine osservato per *[Short_Area] [City] [County] [State]*. Il *(dyke or levee)* è stato violato o è straripante. Evacuare in un terreno più alto il più rapidamente possibile.	immediatamente *[Incident_Time]* estrema rottura argine osservato per *[Short_Area] [City] [County] [State]*. Il *(dyke or levee)* è stato violato o è straripante. Evacuare in un terreno più alto il più rapidamente possibile. *[Official_Government_Agency]* ha una grave emergenza delle forze dell'ordine osservata in *[City] [County] [State]* A *[Incident_Time] [Day]*, *[Describe the incident, hazard and its consequences].* Questo dovrebbe avere un impatto sulle persone in *[Area] [City] [County] [State]* compreso *[Describe location by reference to obvious geographic features, such as roads and rivers, rather than with abstract descriptions such as a one-mile, 1.8 kyd or 1.6 km radius of some intersection. The preferred method of describing the area should use compass directions and*	Evacuare immediatamente in un terreno più alto. Non tentare di guidare attraverso le acque alluvionali, girarsi e andare in un'altra strada. Utilizzare il piano di business continuity e ripristino di emergenza. Evita il movimento rapido o l'acqua turbolenta inondazione in quanto è pericolosa. *[www.Official_Web_Site.gov]*	rottura dell'argine	alluvione	meteorologico
OET-122		lightning	severe weather, thunderstorm	Meteorological	E	(e.g. near airport)	ALW	avLightning	☒ Expected	☒ Severe	☒ Likely	*[Incident_Time]* Severe lightning hazard likely in *[location] [Short_Area] [City] [County] [State]*. *[Recommended Action]* expected until: *[hh:mm] [am/pm].*	*[Incident_Time]* Severe lightning hazard likely in *[location] [Short_Area] [City] [County] [State]*. *[Recommended Action]* expected until *[hh:mm] [am/pm].*		*[Date] [Incident_Time]* Severe lightning hazard likely in *[location] [Short_Area] [City] [County] [State]*. *[Recommended Action]* expected until *[hh:mm] [am/pm].* *[Date] [Incident_Time]* Severe hazy or limited visibility. smog likely in *[Short_Area] [City] [County] [State]*. *[Recommended Action]* expected until *[endDay][hh:mm] [am/pm].*	*[Official_Government_Agency] [Incident_Time]* Severe lightning hazard likely in *[location] [Short_Area] [City] [County] [State]*. *[Recommended Action]* expected until *[hh:mm] [am/pm].* *[Official_Government_Agency] [Incident_Time]* Severe hazy or limited visibility. smog likely in *[Short_Area] [City] [County] [State]*. *[Recommended Action]* expected until *[endDay]* Moderate low tide is observed from *(County-1) (State1)* to *(County-2) (State2)* at *[Incident_Time]* expected until *[hh:mm] [am/pm].*	For safety with lightning, move away from mountain or hill tops, or large open spaces. Avoid touching wire fences, sitting near buildings, masts or trees. Avoid touching metal plumbing and other electrical items at the same time. Being inside or inside vehicles is safer. *[www.Official_Web_Site.gov]* *[www.Official_Web_Site.gov]* Moderate low tide is observed from *(County-1) (State1)* to *(County-2) (State2)* at *[Date] [Incident_Time]* expected until *[hh:mm] [am/pm].*	*[Incident_Time]* Grave rischio di fulmini *[location] [Short_Area] [City] [County] [State]*. *[Recommended Action]* previsto fino a *[hh:mm] [am/pm].* *[Incident_Time]* Forte visibilità nebbiosa / limitata o smog probabile in *[Short_Area] [City] [County] [State].* *[Recommended Action]* previsto fino a *[hh:mm] [am/pm].* La bassa marea moderata e osservata da *(County-1) (State1)* lo *(County-2) (State2)* A *[Incident_Time]* previsto fino a *[hh:mm] [am/pm].*	*[Incident_Time]* Grave rischio di fulmini *[location] [Short_Area] [City] [County] [State]*. *[Recommended Action]* previsto fino a *[hh:mm] [am/pm].* *[Incident_Time]* Forte visibilità nebbiosa / limitata o smog probabile in *[Short_Area] [City] [County] [State].* *[Recommended Action]* previsto fino a *[hh:mm] [am/pm].* La bassa marea moderata e osservata da *(County-1) (State1)* lo *(County-2) (State2)* A *[Incident_Time]* previsto fino a *[hh:mm] [am/pm].*	*[Date] [Incident_Time]* Grave rischio di fulmini *[location] [Short_Area] [City] [County] [State]*. *[Recommended Action]* previsto fino a *[hh:mm] [am/pm].* *[Date] [Incident_Time]* Forte visibilità nebbiosa / limitata o smog probabile in *[Short_Area] [City] [County] [State].* *[Recommended Action]* previsto fino a *[hh:mm] [am/pm].* La bassa marea moderata e osservata da *(County-1) (State1)* lo *(County-2) (State2)* A *[Date] [Incident_Time]* previsto fino a *[hh:mm] [am/pm].*	*[Official_Government_Agency] [Incident_Time]* Grave rischio di fulmini *[location] [Short_Area] [City] [County] [State]*. *[Recommended Action]* previsto fino a *[hh:mm] [am/pm].* *[Official_Government_Agency] [Incident_Time]* Forte visibilità nebbiosa / limitata o smog probabile in *[Short_Area] [City] [County] [State].* *[Recommended Action]* previsto fino a *[hh:mm] [am/pm].* La bassa marea moderata e osservata da *(County-1) (State1)* A *(County-2) (State2)* A *[Incident_Time]* previsto fino a *[hh:mm] [am/pm].* *[Official_Government_Agency]* ha un livello dell'acqua moderato basso osservato perché un grave *[Event/Hazard]* è in *[Short_Area] [City] [State].* A *[Incident_Time] [Day]*, *[Describe the incident, hazard and its consequences].* Questo può avere un impatto sulle persone in *[Area] [City] [County] [State]* Compreso *[Describe location by reference to obvious geographic features, such as roads and rivers, rather than with abstract descriptions such as a one-mile, 1.8 kyd or 1.6 km radius of some intersection. The preferred method of describing the area should use compass directions and neighborhood and*	Per sicurezza con i fulmini, allontanati dalle cime di montagna o colline o dai grandi spazi aperti. Evitare di toccare recinzioni di filo, seduti vicino a edifici, alberi o alberi. Evitare di toccare contemporaneamente impianti idraulici metallici e altri elementi elettrici. Essere all'interno o all'interno dei veicoli è più sicuro. *[www.Official_Web_Site.gov]*	fulmine	maltempo, temporale	meteorologico
OET-123		limited visibility	air hazard	Transport	A	hazy, smoq	HZW	hazy	☒ Expected	☒ Severe	☒ Likely																				
OET-124		low tide	marine	Transport	A		LTA	loTide	☒ Expected	☒ Moderate	☒ Observed																				
OET-125		low water	utility issue, marine	Infrastructure, Transport		e.g. reservoir	LWS	loH2O	☒ Expected	☒ Moderate	☒ Observed	*[Incident_Time]* Moderate low water level observed in *[Short_Area] [City] [County] [State]*. *[Recommended Action]* expected until *[endDay] [hh:mm] [am/pm].*	*[Incident_Time]* Moderate low water level observed in *[Short_Area] [City] [County] [State]*. *[Recommended Action]* expected until *[endDay] [hh:mm] [am/pm].*		*[Date] [Incident_Time]* Moderate low water level observed in *[Short_Area] [City] [County] [State]*. *[Recommended Action]* expected until *[endDay] [hh:mm] [am/pm].*	*[www.Official_Web_Site.gov]* For your safety, you should not use, drink, cook with, bathe, or wash with tap water from *[Description of organization]* water supply until further notice. The Do-Not-Use tap water warning remains in effect until further notice. This message will be updated in 3-hours, or sooner if needed. If driving, avoid the area and be aware that flooded or slippery roads may be in the location. The low pressure may be a hazard in the event of a fire. For more information, check *[www.Official_Government_website.gov],* or tune to local news media. Please do not call *[9_1_1],* except to	*[Incident_Time]* Livello dell'acqua moderato basso osservato *[Short_Area] [City] [County] [State]*. *[Recommended Action]* previsto fino a *[hh:mm] [am/pm].*	*[Incident_Time]* Livello dell'acqua moderato basso osservato *[Short_Area] [City] [County] [State]*. *[Recommended Action]* previsto fino a *[hh:mm] [am/pm].*	*[Date] [Incident_Time]* Livello dell'acqua moderato basso osservato *[Short_Area] [City] [County] [State]*. *[Recommended Action]* previsto fino a *[hh:mm] [am/pm].*	*[www.Official_Web_Site.gov]* Per la tua sicurezza, non dovresti usare, bere, cucinare, fare il bagno o lavare con acqua del rubinetto *[Description of organization]* approvvigionamento idrico fino a nuovo avviso. L'avviso di acqua del rubinetto Da non usare rimane in vigore fino a nuovo avviso. Questo messaggio verrà aggiornato tra 3 ore o prima, se necessario. Se guidi, evita la zona e sii consapevole che le strade allagate o scivolose potrebbero essere nella posizione. La bassa pressione può essere un pericolo in caso di incendio. Per ulteriori informazioni,	acqua bassa	problema di utilità, marina	Infrastrutture, Trasporti
OET-126		low water pressure	utility issue	Infrastructure		flooding and contamination	WTW	preisH2O	☒ Immediate	☒ Extreme	☒ Observed	An extreme low water pressure observed in *[Short_Area] [City] [County] [State]*. There may be localized flooding, road closures and contaminated water. *[Description & Recommended Action]* immediately *[Incident_Time]* until *[endDay] [hh:mm] [am/pm].*	An extreme low water pressure observed in *[Short_Area] [City] [County] [State]*. There may be localized flooding, road closures and contaminated water. *[Description & Recommended Action]* immediately *[Incident_Time]* until *[endDay] [hh:mm] [am/pm].*		An extreme low water pressure is observed in *[Short_Area] [City] [County] [State]*. There may be localized flooding, road closures and contaminated water. *[Description & Recommended Action]* immediately *[Date] [Incident_Time]* until *[endDay] [hh:mm] [am/pm].*	An extreme low water pressure is observed in *[Short_Area] [City] [County] [State]*. There may be localized flooding, road closures and contaminated water. *[Description & Recommended Action]* immediately *[Incident_Time]* until *[endDay] [hh:mm] [am/pm].* *[Official_Government_Agency]* *[Incident_Time]* until *[endDay] [hh:mm] [am/pm].* *[www.Official_Government_website.gov].*	Un'estrema bassa pressione dell'acqua si osserva *[Short_Area] [City] [County] [State]*. Possono esserci allagamenti localizzati, chiusure stradali e acqua contaminata. *[Description & Recommended Action]* immediatamente *[Incident_Time]* fino a *[hh:mm] [am/pm].*	Un'estrema bassa pressione dell'acqua si osserva *[Short_Area] [City] [County] [State]*. Possono esserci allagamenti localizzati, chiusure stradali e acqua contaminata. *[Description & Recommended Action]* immediatamente *[Incident_Time]* fino a *[hh:mm] [am/pm].*	Un'estrema bassa pressione dell'acqua si osserva *[Short_Area] [City] [County] [State]*. Possono esserci allagamenti localizzati, chiusure stradali e acqua contaminata. *[Description & Recommended Action]* immediatamente *[Date] [Incident_Time]* fino a *[hh:mm] [am/pm].*	Un'estrema bassa pressione dell'acqua si osserva *[Short_Area] [City] [County] [State]*. Possono esserci allagamenti localizzati, chiusure stradali e acqua contaminata. *[Description & Recommended Action] immediatamente [Date] [Incident_Time]* fino a *[hh:mm] [am/pm].* *[Official_Government_Agency]*	bassa pressione dell'acqua	problema di utilità	Infrastruttura

OET-127		meteoroid	space	Geophysical	F	(different translation & news item)	MTW	meteor	☒ Expected	☒ Severe	☒ Likely	*[incident_Time]* Severe meteoroid hazard likely across *[City] [County] [State]*. Avoid debris. Do not touch. Expected until *[hhmm] [am/pm]* *[incident_Time]* A severe meteorological issue *[Description]* is likely in *[City] [County] [State]*. Expected until: *[hhmm] [am/pm]*	*[incident_Time]* Severe meteoroid hazard likely across *[City] [County] [State]*. Avoid debris. Do not touch. Expected until *[hhmm] [am/pm]* *[incident_Time]* A severe meteorological issue *[Description]* is likely in *[City] [County] [State]*. Expected until: *[hhmm] [am/pm]*		*[Date] [incident_Time]* Severe meteoroid hazard likely across *[City] [County] [State]*. Avoid debris. Do not touch. Expected until: *[hhmm] [am/pm]* *[Date] [incident_Time]* A severe meteorological issue *[Description]* is likely in *[City] [County] [State]*. Expected until: *[hhmm] [am/pm]*	*[incident_Time]* Severe meteoroid hazard likely across *[City] [County] [State]*. Avoid debris. Do not touch. Expected until *[hhmm] [am/pm]* *[incident_Time]* A severe meteorological issue *[Description]* is likely in *[City] [County] [State]*. Expected until: *[hhmm] [am/pm]*	For your safety, you should not touch any pieces found from the meteoroid. Please report their location to local emergency services or government authorities. Recovery of all pieces of the meteoroid is important for scientific research. For more information, check *[www.Official_Government_website.gov]*, or tune to local news media. Please do not call *[9_1_1]*, except to report a serious emergency.	*[incident_Time]* Grave rischio di meteoroidi *[City] [County] [State]*. Evitare i detriti. Non toccare. Previsto fino a *[hhmm]* *[incident_Time]* Un grave problema meteorologico *[Description]* è probabile in *[City] [County] [State]*. E manakohia ana tae noa ki te *[hhmm]*	*[incident_Time]* Grave rischio di meteoroidi *[City] [County] [State]*. Evitare i detriti. Non toccare. Previsto fino a *[hhmm]* *[incident_Time]* Un grave problema meteorologico *[Description]* è probabile in *[City] [County] [State]*. E manakohia ana tae noa ki te *[hhmm]*	*[Date] [incident_Time]* Grave rischio di meteoroidi *[City] [County] [State]*. Evitare i detriti. Non toccare. Previsto fino a *[hhmm]* *[Date] [incident_Time]* Un grave problema meteorologico *[Description]* è probabile in *[City] [County] [State]*. E manakohia ana tae noa ki te	*[incident_Time]* Grave rischio di meteoroidi *[City] [County] [State]*. Evitare i detriti. Non toccare. Previsto fino a *[hhmm]* *[incident_Time]* Un grave problema meteorologico *[Description]* è probabile in *[City] [County] [State]*. E manakohia ana tae noa ki te *[hhmm]*.	Per la tua sicurezza, non dovresti toccare i pezzi trovati dal meteoroide. Si prega di segnalare la loro posizione ai servizi di emergenza locali o alle autorità governative. Il recupero di tutti i pezzi del meteoroide è importante per la ricerca scientifica. Per ulteriori informazioni, controllare *[www.Official_Government_website.gov]* o sintonizzarsi sui media locali. Non	meteoroide	spazio	geofisico
OET-128		meteorological issue	meteorologial	Meteorological	E				☒ Expected	☒ Severe	☒ Likely												Per ulteriori informazioni, selezionare *[www.Official_Government_website.gov]* o sintonizzarsi sui media locali. Non chiamare *[9_1_1]*, se non	questione meteorologica	meteorologico	meteorologico
OET-129	C	missile countdown	national hazard	CBRNE	F		Mnn	miCount	☒ Immediate	☒ Extreme	☒ Observed	Immediately *[incident_Time]* extreme missile countdown, observed time is approximately *[time]*. Improved alerting software can provide more accurate counting.	Immediately *[incident_Time]* extreme missile countdown, observed time is approximately *[time]*. Improved alerting software can provide more accurate counting.		Immediately *[Date] [incident_Time]* extreme missile countdown, observed time is approximately *[time]*. Improved alerting software can provide more accurate counting.	The *[Official_Government_Agency]* immediately has an extreme missile incoming countdown, observed time is approximately *[time]*. Receivers with the improved alerting software may give a countdown. *[incident_Time]* *(Radio receivers use Mnn to 9:9 minutes and 000 to 199 for 29.8 minutes where this is multiples of 6 seconds. Otherwise time is mmss.)* ine	immediatamente *[incident_Time]* conto alla rovescia estremo dei missili, il tempo osservato è di circa *[time]*. Il software di avviso migliorato può fornire un conteggio più accurato.	immediatamente *[incident_Time]* conto alla rovescia estremo dei missili, il tempo osservato è di circa *[time]*. Il software di avviso migliorato può fornire un conteggio più accurato.	immediatamente *[Date] [incident_Time]* conto alla rovescia estremo dei missili, il tempo osservato è di circa *[time]*. Il software di avviso migliorato può fornire un conteggio più accurato.	*[Official_Government_Agency]* immediatamente he un conto alla rovescia estremo in arrivo missile, il tempo osservato è approssimativamente *[time]*. I ricevitori con il software di avviso migliorato possono dare un conto alla rovescia. *[incident_Time]* *(Radio receivers use Mnn to 9:9 minutes and 000 to 199 for 29.8 minutes where this is multiples of 6 seconds. Otherwise time is mmss.)* n	*[www.Official_Web_Site.gov]*	conto alla rovescia del missile	rischio nazionale	CBRNE
OET-129	W	missile threat	national hazard	CBRNE	F		MSW	miWarn	☒ Immediate	☒ Extreme	☒ Observed	*[incident_Time]* Immediate extreme missile incoming observed.	*[incident_Time]* Immediate extreme missile incoming observed.		*[Date] [incident_Time]* Immediate extreme missile incoming observed.	*[Official_Government_Agency]* has an immediate missile incoming observed *[incident_Time]* This impacts people in *[Area] [City] [County] [State]* including *[Describe location by reference to obvious geographic features, such as roads and rivers, rather than with abstract descriptions such as a one-mile, 1.8 kyd or 1.6 km radius of some intersection. The preferred method of describing the area should use compass directions and neighborhood and landmark names where appropriate.]*	*[www.Official_Web_Site.gov]*	*[incident_Time]* Immediato l'arrivo di missili estremi.	*[incident_Time]* Immediato l'arrivo di missili estremi.	*[Date] [incident_Time]* Immediato l'arrivo di missili estremi.	*[Official_Government_Agency]* ha un imminente immediato in arrivo osservato *[incident_Time]* Ciò ha un impatto sulle persone *[Area] [City] [County] [State]* compreso *[Describe location by reference to obvious geographic features, such as roads and rivers, rather than with abstract descriptions such as a one-mile, 1.8 kyd or 1.6 km radius of some intersection. The preferred method of describing the area should use compass directions and neighborhood and landmark names where appropriate.]*	*[www.Official_Web_Site.gov]*	minaccia missilistica	rischio nazionale	CBRNE
OET-130	E	missing vulnerable person	safety hazard	Safety		(eg. intellectually handicapped)	MVS	missingVulPer	☒ Expected	☒ Severe	☒ Likely	Expected *[incident_Time](City), [State]* Missing vulnerable person severe Alert: Looking for License plate/*[Tag_State]* with *[Tag_Number]* license plate *[Year] [Color] [Make] [Model]* likely.	Expected *[incident_Time] [City], [State]* Missing vulnerable person severe Alert: Looking for License plate/*[Tag_State]* with *[Tag_Number]* license plate *[Year] [Color] [Make] [Model]* likely.	Expected *[incident_Time](City), [State]* Missing vulnerable person severe Alert: Looking for License plate/*[Tag_State]* with *[Tag_Number]* license plate *[Year] [Color] [Make] [Model]* likely.	Expected *[Date] [incident_Time] [City], [State]* Missing vulnerable person severe Alert: Looking for License plate/*[Tag_State]* with *[Tag_Number]* license plate *[Year] [Color] [Make] [Model]* likely.	The Missing Vulnerable Person Alert for a *[child abducted/person missing]* in *[City] [State]*. The *[child/person]* was found in *[found_City found_State]* at *[Time] [Day]*.	*[www.Official_Web_Site.gov]*, or tune to local news media. Please do not call *[9_1_1]*, except to report a serious emergency; or you have seen *[Tag_State]* with *[Tag_Number]* license plate *[Year] [Color] [Make] [Model]* or the *[manyleoman]*.	Previsto *[incident_Time] [City], [State]* Allarme grave persona vulnerabile scomparsa: alla ricerca della targa/*[Tag_State]* vimine *[Tag_Number]* targa *[Year] [Color] [Make] [Model]* probabile.	Previsto *[incident_Time] [City], [State]* Allarme grave persona vulnerabile scomparsa: alla ricerca della targa/*[Tag_State]* vimine *[Tag_Number]* targa *[Year] [Color] [Make] [Model]* probabile.	Previsto *[Date] [incident_Time] [City], [State]* Allarme grave persona vulnerabile scomparsa: alla ricerca della targa/*[Tag_State]* vimine *[Tag_Number]* targa *[Year] [Color] [Make] [Model]* probabile.	Per ulteriori informazioni, selezionare *[www.Official_Web_Site.gov]* o sintonizzarsi sui media locali. Non chiamare *[9_1_1]*, se non per segnalare un'emergenza grave; o avete visto il veicolo o il *[manyleoman]*	persona vulnerabile scomparsa	pericolo per la sicurezza	Sicurezza
OET-130	S	missing: found vulnerable person	safety hazard	Safety		(eg. child, see also OET-038 child abduction)	FVS	foundVulPer	☒ Past	☒ Moderate	☒ Observed	Past *[incident_Time] (City) [County] [State]* Missing Person/AMBER Alert Cancelled. *[Child/Person]* found in *[found_City found_State]*.	Past *[incident_Time] (City) [County] [State]* Missing Person/AMBER Alert Cancelled. *[Child/Person]* found in *[found_City found_State]*.	Past *[incident_Time] (City) [County] [State]* Missing Person/AMBER Alert Cancelled. *[Child/Person]* found in *[found_City found_State]*.	Past *[Date] [incident_Time] [City] [County] [State]* Missing Person/AMBER Alert Cancelled. *[Child/Person]* found in *[found_City found_State]*.	[Official_Government_Agency] has cancelled the AMBER/Missing Person Alert for a *[child abducted/person missing]* in *[City] [State]*. The *[child/person]* was found in *[found_City found_State]* at *[Time] [Day]*.	No further action requested. *[www.Official_Web_Site.gov]*	Passato *[incident_Time] [City] [County] [State]* Avviso persona scomparsa/AMBER annullata.. *[Child/Person]* trovato in *[found_City found_State]*	Passato *[incident_Time] [City] [County] [State]* Avviso persona scomparsa/AMBER annullata.. *[Child/Person]* trovato in *[found_City found_State]*	Passato *[Date] [incident_Time] [City] [County] [State]* Avviso persona scomparsa/AMBER annullata.. *[Child/Person]* trovato in *[found_City found_State]*.	Non sono richieste ulteriori azioni. *[www.Official_Web_Site.gov]*	disperso: trovata persona vulnerabile	pericolo per la sicurezza	Sicurezza
OET-130	M	missing person(s)	safety hazard	Safety			MPS	missingPer	☒ Expected	☒ Severe	☒ Likely	Expected *[incident_Time](City), [State]* Missing person severe Alert: Looking for License plate/*[Tag_State]* with *[Tag_Number]* license plate *[Year] [Color] [Make] [Model]* likely.	Expected *[incident_Time] [City], [State]* Missing person severe Alert: Looking for License plate/*[Tag_State]* with *[Tag_Number]* license plate *[Year] [Color] [Make] [Model]* likely.	Expected *[incident_Time] (City), [State]* Missing person severe Alert: Looking for License plate/*[Tag_State]* with *[Tag_Number]* license plate *[Year] [Color] [Make] [Model]* likely.	Expected *[Date] [incident_Time] (City), [State]* Missing person severe Alert: Looking for License plate/*[Tag_State]* with *[Tag_Number]* license plate *[Year] [Color] [Make] [Model]* likely.	[Official_Government_Agency] has a Missing person severe alert for *[City] [County] [State]*. The Missing person is believed to be in danger, and may be in this area. The persons' name is *[Name]*. *[He/She]* is a *[Age]*-years old, *[Gender]* with *[Hair_Color]* hair. *[He/She]* was wearing a *[Shirt Description]*, *[Pants Description]*, and *[Other]*. *[He/She]* was last seen at *[Location Description if different from City State of disappearance]* at *[Time] [Day]*. They may be traveling in a *[Year] [Color] [Make] [Model]* with *[Tag_State] [with spaces]*, which was last seen heading *[Direction and Street/City Location]*. *[Long, detailed descriptions*	If you have any information about the location of this *[manyleoman]*, or see the vehicle, please call the *[Law_Enforcement_Agency]* at *[10-digit including area code telephone number without spaces]* or call *[9_1_1]* immediately. The Missing Vulnerable Person Alert remains in effect until further notice. This message will be updated in 6-hours, or sooner if needed. For more information, check *[www.Official_Web_Site.gov]*, or tune to local news media. Please do not call *[9_1_1]*, except to report a serious emergency; or you have seen *[Tag_State]* with *[Tag_Number]* license plate *[Year] [Color] [Make] [Model]* or the *[manyleoman]*.	Previsto *[incident_Time] [City] [State]* Allarme grave persona scomparsa: alla ricerca della targa/*[Tag_State]* insieme a *[Tag_Number]* targa *[Year] [Color] [Make] [Model]* probabile.	Previsto *[incident_Time] [City] [State]* Allarme grave persona scomparsa: alla ricerca della targa/*[Tag_State]* insieme a *[Tag_Number]* targa *[Year] [Color] [Make] [Model]* probabile.	Previsto *[Date] [incident_Time] [City] [State]* Allarme grave persona scomparsa: alla ricerca della targa/*[Tag_State]* insieme a *[Tag_Number]* targa *[Year] [Color] [Make] [Model]* probabile.	[Official_Government_Agency] ha una persona scomparsa grave avviso per *[City] [County] [State]*. Si ritiene che la persona scomparsa sia in pericolo e possa essere in quest'area. Il nome della persone è *[Name]*. *[He/She]* è un *[Age]*-anni, *[Gender]* vimine *[Hair_Color]* capello. *[He/She]* indossava un *[Shirt Description]*, *[Pants Description]*, vimine *[Other]*. *[He/She]* è stato visto l'ultima volta a *[Location Description if different from City State of disappearance]* a *[Time] [Day]*. Potrebbero viaggiare in un *[Year] [Color] [Make] [Model]* vimine *[Tag_State]* targa *[Tag_Number] [with spaces]*, che è stato visto l'ultima volta in direzione *[Direction and Street/City*	persone scomparse)	pericolo per la sicurezza	Sicurezza
OET-130	W	missing senior person	safety hazard	Safety		(Silver Alert in U.S.)	SIL	silver	☒ Expected	☒ Severe	☒ Likely	Expected *[incident_Time] (City), [State]* Missing senior person severe Alert: Looking for License plate/*[Tag_State]* with *[Tag_Number]* license plate *[Year] [Color] [Make] [Model]* likely.	Expected *[incident_Time] (City), [State]* Missing senior person severe Alert: Looking for License plate/*[Tag_State]* with *[Tag_Number]* license plate *[Year] [Color] [Make] [Model]* likely.	Expected *[incident_Time] (City), [State]* Missing senior person severe Alert: Looking for License plate/*[Tag_State]* with *[Tag_Number]* license plate *[Year] [Color] [Make] [Model]* likely.	Expected *[Date] [incident_Time] (City), [State]* Missing senior person severe Alert: Looking for License plate/*[Tag_State]* with *[Tag_Number]* license plate *[Year] [Color] [Make] [Model]* likely.	[Official_Government_Agency] has a Missing Senior (or Silver) Alert for *[City] [County] [State]*. The Missing Senior is believed to be in danger, and may be in this area. The Senior's name is *[Name]*. *[He/She]* is a *[Age]*-years old, *[Gender]* with *[Hair_Color]* hair. *[He/She]* was wearing a *[Shirt Description]*, *[Pants Description]*, and *[Other]*. *[He/She]* was last seen at *[Location Description if different from City State of disappearance]* at *[Time] [Day]*. They may be traveling in a *[Year] [Color] [Make] [Model]* with *[Tag_State] [with spaces]*, which was last seen heading *[Direction and Street/City Location]*. *[Long, detailed descriptions*	If you have any information about the location of this *[manyleoman]*, or see the vehicle, please call the *[Law_Enforcement_Agency]* at *[10-digit including area code telephone number without spaces]* or call *[9_1_1]* immediately. The Missing Senior (Silver) Alert remains in effect until further notice. This message will be updated in 6-hours, or sooner if needed. For more information, check *[www.Official_Web_Site.gov]*, or tune to local news media. Please do not call *[9_1_1]*, except to report a serious emergency; or you have seen *[Tag_State]* with *[Tag_Number]* license plate *[Year] [Color] [Make] [Model]* or the *[manyleoman]*.	Previsto *[incident_Time] (City) [County] [State]* Allarme grave per persona anziana scomparsa: alla ricerca della targa/*[Tag_State]* vimine *[Tag_Number]* targa *[Year] [Color] [Make] [Model]* probabile.	Previsto *[incident_Time] (City) [County] [State]* Allarme grave per persona anziana scomparsa: alla ricerca della targa/*[Tag_State]* vimine *[Tag_Number]* targa *[Year] [Color] [Make] [Model]* probabile.	Previsto *[Date] [incident_Time] (City) [County] [State]* Allarme grave per persona anziana scomparsa: alla ricerca della targa/*[Tag_State]* vimine *[Tag_Number]* targa *[Year] [Color] [Make] [Model]* probabile.	[Official_Government_Agency] ha un avviso senior (o argento) mancante per *[City] [County] [State]*. Si ritiene che l'anziano scomparso sia in pericolo e potrebbe essere in quest'area. Il nome dell'anziano è *[Name]*. *[He/She]* è un *[Age]*-anni, *[Gender]* vimine *[Hair_Color]* capello. *[He/She]* indossava un *[Shirt Description]*, *[Pants Description]*, e *[Other]*. *[He/She]* è stato visto l'ultima volta a *[Location Description if different from City State of disappearance]* a *[Time] [Day]*. Potrebbero viaggiare in un *[Year] [Color] [Make] [Model]* vimine *[Tag_State]* targa, *[Tag_Number] [with spaces]*, che è stato visto l'ultima volta in direzione	persona anziana scomparsa	pericolo per la sicurezza	Sicurezza

OET-131		mobile service	utility issue	Infrastructure			MTS	Mobiles	☒ Expected	☒ Moderate	☒ Observed	Expected *{Incident_Time}* A mobile phone service moderate issue observed at *[location]* in *{Short_Area} [City] [County] [State}*. This may also affect *{9_1_1}* phone service.	Expected *{Incident_Time}* A mobile phone service moderate issue observed at *[location]* in *{Short_Area} [City] [County] [State}*. This may also affect *{9_1_1}* phone service.	Expected *{Incident_Time}* A mobile phone service moderate issue observed at *[location]* in *{Short_Area} [City] [County] [State}*. This may also affect *{9_1_1}* phone service.	Expected *{Date} {Incident_Time}* A mobile phone service moderate issue observed at *[location]* in *{Short_Area} [City] [County] [State}*. This may also affect *{9_1_1}* phone service.	*{Incident_Time}* The *{Official_Government_Agency}* has a mobile phone service moderate issue observed at *[location]* in *{Short_Area} [City] [County] [State}*. This may also affect *{9_1_1}* phone service.	Be aware of alternative methods of calling *{9_1_1}*. *{www.Official_Web_Site.gov}*	Previsto *{Incident_Time}* Un problema moderato del servizio di telefonia mobile osservato *[location]* in *{Short_Area} [City] [County] [State}*. Ciò può influire anche sul servizio telefonico *{9_1_1}*.	Previsto *{Incident_Time}* Un problema moderato del servizio di telefonia mobile osservato *[location]* in *{Short_Area} [City] [County] [State}*. Ciò può influire anche sul servizio telefonico *{9_1_1}*.	Previsto *{Date} {Incident_Time}* Un problema moderato del servizio di telefonia mobile osservato *[location]* in *{Short_Area} [City] [County] [State}*. Ciò può influire anche sul servizio telefonico *{9_1_1}*.	*{Incident_Time}* Il *{Official_Government_Agency}* ha un problema moderato servizio di telefonia mobile osservato a *[location]* in *{Short_Area} [City] [County] [State}*. Ciò può influire anche sul servizio telefonico *{9_1_1}*.	Tenere presente i metodi alternativi di chiamata di {9_1_1}.*{www.Official_Web_Site.gov}*	servizio mobile	problema di utilità	Infrastruttura
OET-132	1	rain <30mm/12h	weather	Meteorological	E		RA0	rain0	☒ Expected	☒ Moderate	☒ Likely	*{Incident_Time} [Probability=nn%]* There is a rain #1 moderate likely.	*{Incident_Time} [Probability=nn%]* There is a rain #1 moderate likely.		*{Date} {Incident_Time} [Probability=nn%]* There is a rain #1 moderate likely.	*[Probability=nn%]* The *{Official_Government_Agency}* has a rain #1 moderate likely expected *{Date} {Incident_Time}* until *[hh:mm] [Day]*.	When driving with wipers on, also turn your lights on. *{www.Official_Web_Site.gov}*	*{Incident_Time} [Probability=nn%]* C'è una pioggia # 1 moderata probabile.	*{Incident_Time} [Probability=nn%]* C'è una pioggia # 1 moderata probabile.	*{Date} {Incident_Time} [Probability=nn%]* C'è una pioggia # 1 moderata probabile.	*{Official_Government_Agency}* ha una pioggia # 1 moderata probabilmente prevista *{Date} {Incident_Time}* fino a *[hh:mm] [Day]*.	Quando guidi con i tergicristalli accese, accendi anche le luci. *{www.Official_Web_Site.gov}*	pioggia <30mm/12h	tempo metereologico	meteorologico
OET-132	2	30mm < rain <52mm/12h	weather	Meteorological	E		RA1	rain1	☒ Expected	☒ Severe	☒ Likely	*{Incident_Time} [Probability=nn%]* There is a rain #2 severe likely.	*{Incident_Time} [Probability=nn%]* There is a rain #2 severe likely.		*{Date} {Incident_Time} [Probability=nn%]* There is a rain #2 severe likely.	*[Probability=nn%]* The *{Official_Government_Agency}* has a rain #2 severe likely expected *{Date} {Incident_Time}* until *[hh:mm] [Day]*.	When driving with wipers on, also turn your lights on. Be alert for water that can cause loss of grip on the road. *{www.Official_Web_Site.gov}*	*{Incident_Time} [Probability=nn%]* C'è una #2 molto grave.	*{Incident_Time} [Probability=nn%]* C'è una #2 molto grave.	*{Date} {Incident_Time} [Probability=nn%]* C'è una #2 molto grave.	*[Probability=nn%]* Il *{Official_Government_Agency}* ha una pioggia #2 grave probabile *{Date} {Incident_Time}* fino a *[hh:mm] [Day]*.	tergicristalli accese, accendi anche le luci. Sii vigile per l'acqua che può causare perdita di aderenza sulla strada. *{www.Official_Web_Site.gov}*	30mm < pioggia <52mm/12h	tempo metereologico	meteorologico
OET-132	3	rain > 52mm/12h	weather	Meteorological	E		RA2	rain2	☒ Expected	☒ Severe	☒ Likely	*{Incident_Time} [Probability=nn%]* There is a rain #3 severe likely.	*{Incident_Time} [Probability=nn%]* There is a rain #3 severe likely.		*{Date} {Incident_Time} [Probability=nn%]* There is a rain #3 severe likely.	*[Probability=nn%]* The *{Official_Government_Agency}* has a rain #3 severe expected *{Date} {Incident_Time}* until *[hh:mm] [Day]*.	When driving with wipers on, also turn your lights on. Be alert for water that can cause loss of grip on the road, and localized flooding. Avoid fastmoving or turbulent floodwater as that is dangerous. *{www.Official_Web_Site.gov}*	*{Incident_Time} [Probability=nn%]* C'è una #3 molto grave.	*{Incident_Time} [Probability=nn%]* C'è una #3 molto grave.	*{Date} {Incident_Time} [Probability=nn%]* C'è una #3 molto grave.	*[Probability=nn%]* Il *{Official_Government_Agency}* ha una pioggia #3 grave probabile *{Date} {Incident_Time}* fino a *[hh:mm] [Day]*.	Quando guidi con i tergicristalli accese, accendi anche le luci. Sii vigile per l'acqua che può causare perdita di aderenza sulla strada e allagamenti localizzati. Evita il movimento rapido o l'acqua turbolenta inondazione in quanto è pericolosa. *{www.Official_Web_Site.gov*	pioggia > 52mm/12h	tempo metereologico	meteorologico
OET-132	4	52mm < rain < 80mm/12h	weather	Meteorological	E		RA3	rain3	☒ Expected	☒ Extreme	☒ Likely	*{Incident_Time} [Probability=nn%]* There is a rain #4 severe likely.	*{Incident_Time} [Probability=nn%]* There is a rain #4 severe likely.		*{Date} {Incident_Time} [Probability=nn%]* There is a rain #4 severe likely.	*[Probability=nn%]* The *{Official_Government_Agency}* has a rain #4 severe expected *{Date} {Incident_Time}* until *[hh:mm] [Day]*.	When driving with wipers on, also turn your lights on. Be alert for water that can cause loss of grip on the road, and localized flooding. Do not attempt to drive through deep water, turn around and go another way. Avoid fastmoving or turbulent floodwater as that is dangerous. *{www.Official_Web_Site.gov}*	*{Incident_Time} [Probability=nn%]* C'è una #4 molto grave.	*{Incident_Time} [Probability=nn%]* C'è una #4 molto grave.	*{Date} {Incident_Time} [Probability=nn%]* C'è una #4 molto grave.	*[Probability=nn%]* Il *{Official_Government_Agency}* ha una pioggia #4 grave probabile *{Date} {Incident_Time}* fino a *[hh:mm] [Day]*.	Quando guidi con i tergicristalli accese, accendi anche le luci. Sii vigile per l'acqua che può causare perdita di aderenza sulla strada e allagamenti localizzati. Non tentare di guidare attraverso l'acqua profonda, girarsi e andare in un altro modo. Evita il movimento rapido o l'acqua turbolenta inondazione in quanto è pericolosa.*{www.Official_Web_Site.gov}*	52 mm < pioggia < 80 mm/12 ore	tempo metereologico	meteorologico
OET-132	5	rain >100mm/3h or 50mm/h	weather	Meteorological	E		RA4	rain4	☒ Expected	☒ Severe	☒ Likely	*{Incident_Time} [Probability=nn%]* There is a rain #5 severe likely.	*{Incident_Time} [Probability=nn%]* There is a rain #5 severe likely.		*{Date} {Incident_Time} [Probability=nn%]* There is a rain #5 severe likely.	*[Probability=nn%]* The *{Official_Government_Agency}* has a rain #5 severe expected *{Date} {Incident_Time}* until *[hh:mm] [Day]*.	When driving with wipers on, also turn your lights on. Be alert for water that can cause loss of grip on the road, and localized flooding. Do not attempt to drive through deep water, turn around and go another way. Avoid fastmoving or turbulent floodwater as that is dangerous. *{www.Official_Web_Site.gov}*	*{Incident_Time} [Probability=nn%]* C'è una #5 molto grave.	*{Incident_Time} [Probability=nn%]* C'è una #5 molto grave.	*{Date} {Incident_Time} [Probability=nn%]* C'è una #5 molto grave.	*[Probability=nn%]* Il *{Official_Government_Agency}* ha una pioggia #5 grave probabile *{Date} {Incident_Time}* fino a *[hh:mm] [Day]*.	tergicristalli accese, accendi anche le luci. Sii vigile per l'acqua che può causare perdita di aderenza sulla strada e allagamenti localizzati. Non tentare di guidare attraverso l'acqua profonda, girarsi e andare in un altro modo. Evita il movimento rapido o l'acqua turbolenta inondazione in quanto è pericolosa. *{www.Official_Web_Site.gov}*	pioggia >100mm/3h o 50mm/h	tempo metereologico	meteorologico
OET-132	L	monsoon	weather	Meteorological	E		MOW	monsoon	☒ Expected	☒ Severe	☒ Likely	Expected *{Incident_Time} [Probability=nn%]* There is a severe monsoon rainstorm likely.	Expected *{Incident_Time} [Probability=nn%]* There is a severe monsoon rainstorm likely.		Expected *{Date} {Incident_Time} [Probability=nn%]* There is a severe monsoon rainstorm likely.	*[Probability=nn%]* The *{Official_Government_Agency}* has a severe monsoon rainstorm likely. Effective Expected *{Incident_Time}* until *[hh:mm] [Day]*.	When driving with wipers on, also turn your lights on. Be alert for water that can cause loss of grip on the road, and localized flooding. Do not attempt to drive through deep water, turn around. Avoid fastmoving or turbulent	Previsto *{Incident_Time} [Probability=nn%]* C'è un forte temporale monsonico probabile.	Previsto *{Incident_Time} [Probability=nn%]* C'è un forte temporale monsonico probabile.	Previsto *{Date} {Incident_Time} [Probability=nn%]* C'è un forte temporale monsonico probabile.	*[Probability=nn%]* Il *{Official_Government_Agency}* ha un forte temporale monsonico probabile. Previsto efficace *{Incident_Time}* fino a *[hh:mm] [Day]*.	Quando guidi con i tergicristalli accesi, accendi anche le luci. Prestare attenzione all'acqua che può causare perdita di aderenza sulla strada e allagamenti localizzati. Non tentare di guidare in acque profonde, girarsi e andare	monsone	tempo metereologico	meteorologico
OET-133		mudslide	geophysical	Geological			VHW	mudSl	☒ Immediate	☒ Extreme	☒ Observed	*[City] {County} {State}* Extreme mudslide/lahar Flood observed *{Incident_Time}* When water subsides, there may be debris and damage to roads, bridges and buildings. Exercise caution. Immediately until *[hh:mm] [am/pm]*	*[City] {County} {State}* Extreme mudslide/lahar Flood observed *{Incident_Time}* When water subsides, there may be debris and damage to roads, bridges and buildings. Exercise caution. Immediately until *[hh:mm] [am/pm]*	*[City] {County} {State}* Extreme mudslide/lahar Flood observed *{Incident_Time}* When water subsides, there may be debris and damage to roads, bridges and buildings. Exercise caution. Immediately until *[hh:mm] [am/pm]*	*[City] {County} {State}* Extreme mudslide/lahar Flood observed *{Date} {Incident_Time}* When water subsides, there may be debris and damage to roads, bridges and buildings. Exercise caution. Immediately until *[hh:mm] [am/pm]*	The *{Official_Government_Agency}* has an extreme mudslide/lahar observed for *{Short_Area} [City] [County] [State}*. *[Description & Recommended Action]* immediately *{Date} {Incident_Time}* until	Escape uphill with the greatest haste possible! *{www.Official_Web_Site.gov}*	*[City] {County} {State}* Frana di fango estrema/lahar Flood osservata *{Incident_Time}* Quando l'acqua si attenua, potrebbero esserci detriti e danni a strade, ponti ed edifici. Prestare attenzione. Immediatamente fino a quando *[hh:mm]*	*[City] {County} {State}* Frana di fango estrema/lahar Flood osservata *{Incident_Time}* Quando l'acqua si attenua, potrebbero esserci detriti e danni a strade, ponti ed edifici. Prestare attenzione. Immediatamente fino a quando *[hh:mm]*	*[City] {County} {State}* Frana di fango estrema/lahar Flood osservata *{Date} {Incident_Time}* Quando l'acqua si attenua, potrebbero esserci detriti e danni a strade, ponti ed edifici. Prestare attenzione. Immediatamente fino a quando *[hh:mm]*	Il *{Official_Government_Agency}* ha una frana estrema/lahar osservata per *{Short_Area} [City] [County] [State}*. *[Description & Recommended Action]* subito *{Date} {Incident_Time}* fino a *{hh:mm} {am/pm}*.	Fuggi con la massima fretta possibile! *{www.Official_Web_Site.gov}*	frana	geofisico	geologico
OET-134		natural gas	utility issue	Infra			UTG	naturalGas	☒ Expected	☒ Severe	☒ Observed	*{Incident_Time}* A severe natural gas issue observed at *[location]* in *{Short_Area} [City] [County] [State}*. Expected until	*{Incident_Time}* A severe natural gas issue observed at *[location]* in *{Short_Area} [City] [County] [State}*. Expected until		*{Date} {Incident_Time}* A Severe natural gas issue observed at *[location]* in *{Short_Area} [City] [County] [State}*. Expected until *[day]*	*{Incident_Time}* The *{Official_Government_Agency}* has a severe *{natural/coal}* gas issue observed at *[location]* in	Please avoid this area. *{www.Official_Web_Site.gov}*	*{Incident_Time}* Un grave problema di gas naturale osservato *[location]* in *{Short_Area} [City] [County] [State}*. Previsto fino a	*{Incident_Time}* Un grave problema di gas naturale osservato *[location]* in *{Short_Area} [City] [County] [State}*. Previsto fino a	*{Date} {Incident_Time}* Un grave problema di gas naturale osservato *[location]* in *{Short_Area} [City] [County] [State}*.	*{Incident_Time}* Il *{Official_Government_Agency}* ha un grave problema di gas *(natural/coal)* osservato a *[location]* in	Si prega di evitare quest'area. *{www.Official_Web_Site.gov}*	gas naturale	problema di utilità	Infra
OET-135		network message notification	testing & system activity	Other			NMN	netMsg	☒ Expected	☒ Moderate	☒ Observed				*{Date} {Incident_Time}* This is a network message notification. *{Official_Government_Agency}*	*{Incident_Time}* This is a network message notification. *{Official_Government_Agency} [content]*	*{www.Official_Web_Site.gov may be inappropriate}*			*{Date} {Incident_Time}* Si tratta di una notifica di messaggio di rete. *{Official_Government_Agency}*	*{Incident_Time}* Si tratta di una notifica di messaggio di rete. *{Official_Government_Agency} [content]*	*{www.Official_Web_Site.gov may be inappropriate}*	notifica del messaggio di rete	test e attività del sistema	Altro
OET-136	0	nuclear warning; 0	infrastructure issue	CBRNE		INES 0 - 7	NU0	nucWarn0	☒ Past	☒ Moderate	☒ Observed	*{Incident_Time}* Nuclear Warning observed past in *{Short_Area} [City] [County] [State}*. All clear. Resume normal activity.	*{Incident_Time}* Nuclear Warning observed past in *{Short_Area} [City] [County] [State}*. All clear. Resume normal activity.	*{Incident_Time}* Nuclear Warning observed past in *{Short_Area} [City] [County] [State}*. All clear. Resume normal activity.	*{Date} {Incident_Time}* Nuclear Warning observed past in *{Short_Area} [City] [County] [State}*. All clear. Resume normal activity. INES0	*{Incident_Time}* The *{Official_Government_Agency}* has observed past the Nuclear Warning alert in *{City} {County} State}*.	You may resume normal activity in *{Area} [City] [County] [State}*. *{www.Official_Web_Site.gov}*	*{Incident_Time}* Allarme nucleare osservato passato in *{Short_Area} [City] [County] [State}*. Tutto chiaro. Riprendere l'attività normale.	*{Incident_Time}* Allarme nucleare osservato passato in *{Short_Area} [City] [County] [State}*. Tutto chiaro. Riprendere l'attività normale.	*{Date} {Incident_Time}* Allarme nucleare osservato passato in *{Short_Area} [City] [County] [State}*. Tutto chiaro. Riprendere l'attività normale. INES0	*{Incident_Time}* Il *{Official_Government_Agency}* ha osservato oltre l'allarme nucleare in *{City {County} {State}*. INES0	È possibile riprendere la normale attività in *{Area} [City] [County] [State}*. *{www.Official_Web_Site.gov}*	allarme nucleare 0	problema infrastrutturale	CBRNE
OET-136	1	nuclear warning; 1	infrastructure issue	CBRNE		INES 0 - 7	NU1	nucWarn1	☒ Expected	☒ Moderate	☒ Likely	*{Incident_Time}* Moderate Nuclear emergency likely at *[Nuclear_Power_Plant_Name]* expected. No action now. Monitor news.	*{Incident_Time}* Moderate Nuclear emergency likely at *[Nuclear_Power_Plant_Name]* expected. No action now. Monitor news.	*{Incident_Time}* Moderate nuclear emergency likely at *[Nuclear_Power_Plant_Name]* expected. No action now. Monitor news. INES1	*{Date} {Incident_Time}* Moderate nuclear emergency likely at *[Nuclear_Power_Plant_Name]* expected. No action now. Monitor news. INES1	*[Nuclear_Power_Plant_Name]* in *{City} County} {State}* has declared a Site Area Emergency. A Site Area Emergency is a moderate emergency, which is expected to be limited to the plant site. At *{Incident_Time} {Day}*, *[Describe incident in layman's terms]*. The plant's emergency response plans are being followed, and appropriate local, county, state and federal officials have been notified. The *[Nuclear_Power_Plant_Name]* is located *[Describe_location]*. People within approximately 10 miles or 20 km of the plant include *[Describe location by reference to obvious geographic features, such as roads and rivers, rather than with abstract descriptions such as a one-*	If you are within 20 km/10-miles of the *[Nuclear_Power_Plant_Name]*, you should monitor your local Emergency Alert System stations. County and state officials will keep you informed if any protective actions become necessary through local broadcast E-A-S stations and news media. The Site Area Emergency remains in effect until further notice. This message will be updated in 3-hours, or sooner if needed. For more information, check *{www.Official_Web_Site.gov}*, or tune to local news media. Please do not call *{9_1_1}*, except to report a serious emergency.	*{Incident_Time}* Probabile moderata emergenza nucleare a *[Nuclear_Power_Plant_Name]*. previsto. Nessuna azione ora. Monitora le notizie. INES1	*{Incident_Time}* Probabile moderata emergenza nucleare a *[Nuclear_Power_Plant_Name]*. previsto. Nessuna azione ora. Monitora le notizie. INES1	*{Date} {Incident_Time}* Probabile moderata emergenza nucleare a *[Nuclear_Power_Plant_Name]*. previsto. Nessuna azione ora. Monitora le notizie. INES1	*[Nuclear_Power_Plant_Name]* in *{City} County} {State}* ha dichiarato un'emergenza dell'area del sito. Un'emergenza area del sito è un'emergenza moderata, che dovrebbe essere limitata al sito dell'impianto. A *{Incident_Time} {Day}*, *[Describe incident in layman's terms]*. I piani di risposta alle emergenze dell'impianto sono in corso di seguiti e sono stati notificati funzionari locali, provinciali, statali e federali appropriati. *[Nuclear_Power_Plant_Name]* si trova *[Describe_location]*. Le persone entro circa 10 miglia / 20 km dall'impianto includono *[Describe location by reference to obvious geographic features, such as roads and rivers, rather*	Se ti trova entro 20 km / 10 miglia dal *[Nuclear_Power_Plant_Name]*, dovresti monitorare le stazioni del sistema di allarme di emergenza locale. I funzionari della contea e dello stato ti terrà informato se si avranno bisogno di azioni protettive attraverso le stazioni E-A-S di trasmissione locali e i media di notizie. L'emergenza dell'area del sito rimane in vigore fino a nuovo avviso. Questo messaggio verrà aggiornato tra 3 ore o prima, se necessario. Per ulteriori informazioni, selezionare *{www.Official_Web_Site.gov}* o sintonizzarsi sui media locali. Non chiamare *{9_1_1}*, se non per segnalare un'emergenza grave.	allarme nucleare 1	problema infrastrutturale	CBRNE
OET-136	2	nuclear warning; 2	infrastructure issue	CBRNE		INES 0 - 7	NU2	nucWarn2	☒ Expected	☒ Moderate	☒ Likely	*{Incident_Time}* Moderate nuclear emergency likely at *[Nuclear_Power_Plant_Name]*. Expect to consider preparations now. Monitor news.	*{Incident_Time}* Moderate nuclear emergency likely at *[Nuclear_Power_Plant_Name]*. Expect to consider preparations now. Monitor news.	*{Incident_Time}* Moderate nuclear emergency likely at *[Nuclear_Power_Plant_Name]*. Expect to consider preparations now. Monitor news. Use Business Continuity and Disaster Recovery plan. INES2	*{Date} {Incident_Time}* Moderate nuclear emergency likely at *[Nuclear_Power_Plant_Name]*. Expect to consider preparations now. Monitor news. INES2	*[Nuclear_Power_Plant_Name]* in *{City} {County} {State}* has declared another Site Area Emergency. A Site Area Emergency is a moderate emergency, which is expected to be limited to the plant site. At *{Incident_Time} {Day}*, *[Describe incident in layman's terms]*. The plant's emergency response plans are being followed, and appropriate local, county, state and federal officials have been notified. The *[Nuclear_Power_Plant_Name]* is located *[Describe_location]*. People within approximately 20 km/kyd or 10 miles of the plant include *[Describe location by reference to obvious geographic features, such as roads and rivers, rather than with*	If you are within 20 km/kyd or 10-miles of the *[Nuclear_Power_Plant_Name]*, you should monitor your local Emergency Alert System stations. County and State officials will keep you informed if any protective actions become necessary through local broadcast E-A-S stations and news media. Consider making preparations. The Site Area Emergency remains in effect until further notice. This message will be updated in 3-hours, or sooner if needed. Use the Business Continuity and Disaster Recovery plan. For more information, check *{www.Official_Web_Site.gov}*, or tune to local news media. Please do not call *{9_1_1}*, except to report a serious emergency.	*{Incident_Time}* Emergenza nucleare moderata probabile a *[Nuclear_Power_Plant_Name]*. Aspettatevi di prendere in considerazione i preparativi ora. Monitora le notizie.	*{Incident_Time}* Emergenza nucleare moderata probabile a *[Nuclear_Power_Plant_Name]*. Aspettatevi di prendere in considerazione i preparativi ora. Monitora le notizie. INES2	*{Date} {Incident_Time}* Emergenza nucleare moderata probabile a *[Nuclear_Power_Plant_Name]*. Aspettatevi di prendere in considerazione i preparativi ora. Monitora le notizie. INES2	*[Nuclear_Power_Plant_Name]* in *{City} {County} {State}* ha dichiarato un'altra emergenza dell'area del sito. Un'emergenza area del sito è un'emergenza moderata, che dovrebbe essere limitata al sito dell'impianto. A *{Incident_Time} {Day}* *[Describe incident in layman's terms]*. I piani di risposta alle emergenze dell'impianto sono in corso di seguiti e sono stati notificati funzionari locali, provinciali, statali e federali appropriati. *[Nuclear_Power_Plant_Name]* si trova *[Describe_location]*. Le persone entro circa 20 km / 10 miglia dall'impianto includono *[Describe location by reference to obvious geographic features, such as roads and*	miglia dal *[Nuclear_Power_Plant_Name]*, dovresti monitorare le stazioni del sistema di allarme di emergenza locale. I funzionari della contea e dello stato ti terrà informato se si avranno bisogno di azioni protettive attraverso le stazioni E-A-S di trasmissione locali e i media di notizie. Prendi in considerazione la possibilità di prepararlo. L'emergenza dell'area del sito rimane in vigore fino a nuovo avviso. Questo messaggio verrà aggiornato tra 3 ore o prima, se necessario. Utilizzare il piano Business Continuity and Disaster Recovery. Per ulteriori informazioni, selezionare *{www.Official_Web_Site.gov}* o sintonizzarsi sui media locali. Non chiamare	allarme nucleare 2	problema infrastrutturale	CBRNE

OET-136	3	nuclear warning: 3	infrastructure issue	CBRNE		INES 0 - 7	NU3	nucWarn3	☒ Expected	☒ Severe	☒ Likely	*[Incident_Time]* Severe nuclear emergency likely at *[Nuclear_Power_Plant_Name]*. Expect to prepare now. Consider evacuation. Monitor news.	*[Incident_Time]* Severe nuclear emergency likely at *[Nuclear_Power_Plant_Name]*. Expect to prepare now. Consider evacuation. Monitor news.	*[Incident_Time]* Severe nuclear emergency likely at *[Nuclear_Power_Plant_Name]*. Expect to prepare now. Consider evacuation. Business Continuity and Disaster Recovery plan. INES3	*[Date]* *[Incident_Time]* Severe nuclear emergency likely at *[Nuclear_Power_Plant_Name]*. Expect to prepare now. Consider evacuation. Monitor news. INES3	*[Nuclear_Power_Plant_Name]* in *[City]* *[County]* *[State]* *[Incident_Time]* *[Day]*. *[Describe incident in layman's terms]*. The plant's emergency response plans are being followed, and appropriate local, county, state and federal officials have been notified. The *[Nuclear_Power_Plant_Name]* is located *[Describe_location]*. People within approximately 20 km/kyd or 10 miles of the plant include *[Describe location by reference to obvious geographic features, such as roads and rivers, rather than with abstract descriptions such as a one-mile, 1.8 kyd or 1.6 km radius of some intersection. The preferred method of describing the area should use compass [Nuclear_Power_Plant_Name]* in *[City]* *[County]* *[State]* has observed a severe INES4 Emergency. An accident with local consequences is a serious level of nuclear power plant emergencies, and may impact an area up to 20 km/10-miles around the plant. Evacuation is advised. Immediately at *[Incident_Time]* *[Day]*, *[Describe incident in layman's terms]*. The plant's emergency response plans are being followed, and appropriate local, county, state and federal officials have been notified. The *[Nuclear_Power_Plant_Name]* is located *[Describe_location]*. People within approximately 20 km/kyd or 10 miles of the plant include *[Describe [Nuclear_Power_Plant_Name]* in *[City]* *[County]* *[State]* has declared an extreme INES5 Emergency observed. An accident with local consequences is a serious level of nuclear power plant emergencies, and may impact an area up to 20 km/10-miles around the plant. Evacuation is advised Immediately at *[Incident_Time]* *[Day]*, *[Describe incident in layman's terms]*. The plant's emergency response plans are being followed, and appropriate local, county, state and federal officials have been notified. The *[Nuclear_Power_Plant_Name]* is located *[Describe_location]*. People within approximately 20 km/kyd or 10 miles of the plant include *[Describe [Nuclear_Power_Plant_Name]* in *[City]* *[County]* *[State]* has declared an extreme INES6 Emergency observed. An accident with local consequences is a serious level of nuclear power plant emergencies, and may impact an area up to 20 km/10-miles around the plant. Evacuation immediately is recommended. At *[Incident_Time]* *[Day]*, *[Describe incident in layman's terms]*. The plant's emergency response plans are being followed, and appropriate local, county, state and federal officials have been notified. The *[Nuclear_Power_Plant_Name]* is located *[Describe_location]*. People within approximately 20 km/kyd or 10 miles of the plant include *[Describe [Nuclear_Power_Plant_Name]* in *[City]* *[County]* *[State]* has declared an extreme INES7 Emergency observed. An accident with local consequences is a serious level of nuclear power plant emergencies, and may impact an area up to 20 km/10-miles around the plant. Evacuation immediately is recommended. At *[Incident_Time]* *[Day]*, *[Describe incident in layman's terms]*. The plant's emergency response plans are being followed, and appropriate local, county, state and federal officials have been notified. The *[Nuclear_Power_Plant_Name]* is located *[Describe_location]*. People within approximately 20 km/kyd or 10 miles of the plant include *[Describe*	If you are within 20 km/kyd or 10-miles of the *[Nuclear_Power_Plant_Name]*, you should monitor your local Emergency Alert System stations. County and state officials will keep you informed if any protective actions become necessary through local broadcast E-A-S stations and news media. Preparation is advisable. The Site Area Emergency remains in effect until further notice. This message will be updated in 3-hours, or sooner if needed. Use the Business Continuity and Disaster Recovery plan. For more information, check *(www.Official_Web_Site.gov)*, or tune to local news media. Please do not call *(9_1_1)*, except to report a serious emergency. 10-miles of the *[Nuclear_Power_Plant_Name]*, you should monitor your local Emergency Alert System stations. County and state officials will keep you informed if any protective actions become necessary through local broadcast E-A-S stations and news media. Preparation is advisable. Evacuation is suggested. The INES4 Emergency remains in effect until further notice. This message will be updated in 3-hours, or sooner if needed. Use the Business Continuity and Disaster Recovery plan. For more information, check *(www.Official_Web_Site.gov)*, or tune to local news media. Please do not call *(9_1_1)*, except to report a serious emergency If you are within 20 km/kyd 10-miles of the *[Nuclear_Power_Plant_Name]*, you should monitor your local Emergency Alert System stations. County and state officials will keep you informed if any protective actions become necessary through local broadcast E-A-S stations and news media. Prepare NOW. Evacuation is advised. The INES5 Emergency remains in effect until further notice. This message will be updated in 3-hours, or sooner if needed. Use the Business Continuity and Disaster Recovery plan. For more information, check *(www.Official_Web_Site.gov)*, or tune to local news media. Please do not call *(9_1_1)*, except to report a serious emergency. 10-miles of the *[Nuclear_Power_Plant_Name]*, you should monitor your local Emergency Alert System stations. County and state officials will keep you informed if any protective actions become necessary through local broadcast E-A-S stations and news media. Evacuation is recommended. Take only essential items. Do not delay. Bring prescription medications and Identification. Lock your windows and doors as you leave. Bring pets in a carrier or on a leash. Please observe normal traffic laws and obey emergency officials directing traffic. Check the applicability of school children evacuation; if so, do not pick up children from schools in the evacuation zone. 10-miles of the *[Nuclear_Power_Plant_Name]*, you should monitor your local Emergency Alert System stations. County and state officials will keep you informed if any protective actions become necessary through local broadcast E-A-S stations and news media. For your safety, if you are in the evacuation zones, you must leave NOW! Take only essential items. Do not delay. Bring prescription medications and Identification. Lock your windows and doors as you leave. Bring pets in a carrier or on a leash. Please observe normal traffic laws and obey emergency officials directing traffic. Do not pick up children from schools in the evacuation zone.	*[Incident_Time]* Grave emergenza nucleare probabilmente a *[Nuclear_Power_Plant_Name]*. Aspettatevi di prepararvi ora. Prendi in considerazione l'evacuazione. Monitora le notizie. INES3	*[Incident_Time]* Grave emergenza nucleare probabilmente a *[Nuclear_Power_Plant_Name]*. Aspettatevi di prepararvi ora. Prendi in considerazione l'evacuazione. Monitora le notizie. INES3	*[Date]* *[Incident_Time]* Grave emergenza nucleare probabilmente a *[Nuclear_Power_Plant_Name]*. Aspettatevi di prepararvi ora. Prendi in considerazione l'evacuazione. Monitora le notizie. INES3	Immediate *(Incident_Time)* severe nuclear emergency observed at *[Nuclear_Power_Plant_Name]*. 20 km/kyd or 10-mile risk. Prepare NOW. Evacuation advised.	Immediate *(Incident_Time)* severe nuclear emergency observed at *[Nuclear_Power_Plant_Name]*. 20 km/kyd or 10-mile risk. Prepare NOW. Evacuation advised. INES4	Immediate *(Incident_Time)* severe nuclear emergency observed at *[Nuclear_Power_Plant_Name]*. 20 km/kyd or 10-mile risk. Prepare NOW. Evacuation advised. Use the Business Continuity and Disaster Recovery plan. INES4	Immediate *(Date)* *[Incident_Time]* severe nuclear emergency observed at *[Nuclear_Power_Plant_Name]*. 20 km/kyd or 10-mile risk. Prepare NOW. Evacuation advised. INES4	Immediata *(Incident_Time)* grave emergenza nucleare osservata a *[Nuclear_Power_Plant_Name]*. Ai Rischio di 20 km/kyd 10 miglia. Preparatevi ora. Evacuazione consigliata. INES4	Immediata *(Incident_Time)* grave emergenza nucleare osservata a *[Nuclear_Power_Plant_Name]*. Ai Rischio di 20 km/kyd 10 miglia. Preparatevi ora. Evacuazione consigliata. INES4	Immediata *(Date)* *(Incident_Time)* grave emergenza nucleare osservata a *[Nuclear_Power_Plant_Name]*. Ai Rischio di 20 km/kyd 10 miglia. Preparatevi ora. Evacuazione consigliata. INES4	Immediate *(Incident_Time)* severe nuclear emergency observed at *[Nuclear_Power_Plant_Name]*. 20 km/kyd or 10-mile risk. Prepare NOW. Evacuation recommended.	Immediate *(Incident_Time)* severe nuclear emergency observed at *[Nuclear_Power_Plant_Name]*. 20 km/kyd or 10-mile risk. Prepare NOW. Evacuation recommended. INES5	Immediate *(Incident_Time)* severe nuclear emergency observed at *[Nuclear_Power_Plant_Name]*. 20 km/kyd or 10-mile risk. Prepare NOW. Evacuation recommended. INES5	Immediate *(Date)* *[Incident_Time]* severe nuclear emergency observed at *[Nuclear_Power_Plant_Name]*. 20 km/kyd or 10-mile risk. Prepare NOW. Evacuation recommended. INES5	Immediata *(Incident_Time)* estrema emergenza nucleare osservata a *[Nuclear_Power_Plant_Name]*. Rischio di 20 km/kyd 10 miglia. Preparatevi ora. Evacuazione consigliata. INES5	Immediata *(Incident_Time)* estrema emergenza nucleare osservata a *[Nuclear_Power_Plant_Name]*. Rischio di 20 km/kyd 10 miglia. Preparatevi ora. Evacuazione consigliata. INES5	Immediata *(Date)* *(Incident_Time)* estrema emergenza nucleare osservata a *[Nuclear_Power_Plant_Name]*. Rischio di 20 km/kyd 10 miglia. Preparatevi ora. Evacuazione consigliata. INES5	Immediate *(Incident_Time)* extreme nuclear emergency observed at *[Nuclear_Power_Plant_Name]*. 20 km/kyd or 10-mile risk. Evacuate immediately. INES6	Immediate *(Incident_Time)* extreme nuclear emergency observed at *[Nuclear_Power_Plant_Name]*. 20 km/kyd or 10-mile risk. Evacuate immediately. INES6	Immediate *(Incident_Time)* extreme nuclear emergency observed at *[Nuclear_Power_Plant_Name]*. 20 km/kyd or 10-mile risk. Evacuate immediately. INES6	Immediate *(Date)* *[Incident_Time]* extreme nuclear emergency observed at *[Nuclear_Power_Plant_Name]*. 20 km/kyd or 10-mile risk. Evacuate immediately. INES6	Immediata *(Incident_Time)* i estrema emergenza nucleare osservata a *[Nuclear_Power_Plant_Name]* Rischio di 20 km/kyd 10 miglia. Evacuare immediatamente. INES6	Immediata *(Incident_Time)* i estrema emergenza nucleare osservata a *[Nuclear_Power_Plant_Name]* Rischio di 20 km/kyd 10 miglia. Evacuare immediatamente. INES6	Immediata *(Date)* *(Incident_Time)* i estrema emergenza nucleare osservata a *[Nuclear_Power_Plant_Name]* Rischio di 20 km/kyd 10 miglia. Evacuare immediatamente. INES6	Immediate *(Incident_Time)* extreme nuclear emergency observed at *[Nuclear_Power_Plant_Name]*. 20 km/kyd or 10-mile risk. Evacuate immediately. INES7	Immediate *(Incident_Time)* extreme nuclear emergency observed at *[Nuclear_Power_Plant_Name]*. 20 km/kyd or 10-mile risk. Evacuate immediately. INES7	Immediate *(Incident_Time)* extreme nuclear emergency observed at *[Nuclear_Power_Plant_Name]*. 20 km/kyd or 10-mile risk. Evacuate immediately. INES7	Immediate *(Date)* *[Incident_Time]* extreme nuclear emergency observed at *[Nuclear_Power_Plant_Name]*. 20 km/kyd or 10-mile risk. Evacuate immediately. INES7	Immediata *(Incident_Time)* estrema emergenza nucleare osservata a *[Nuclear_Power_Plant_Name]*. Rischio di 20 km/kyd 10 miglia. Evacuare immediatamente. INES7	Immediata *(Incident_Time)* estrema emergenza nucleare osservata a *[Nuclear_Power_Plant_Name]*. Rischio di 20 km/kyd 10 miglia. Evacuare immediatamente. INES7	Immediata *(Date)* *(Incident_Time)* estrema emergenza nucleare osservata a *[Nuclear_Power_Plant_Name]*. Rischio di 20 km/kyd 10 miglia. Evacuare immediatamente. INES7	*[Incident_Time]* Nuclear Advisory for thoruim, tokamak/fusion or test *[Short_Area] [City] [County] [State]. (content)*	*[Incident_Time]* Nuclear Advisory for thoruim, tokamak/fusion or test *[Short_Area] [City] [County] [State]. (content)* INEST	*[Incident_Time]* Nuclear Advisory for thoruim, tokamak/fusion or test *[Short_Area] [City] [County] [State]. (content)* INEST	*[Date]* *[Incident_Time]* Nuclear Advisory for thoruim, tokamak/fusion or test *[Short_Area] [City] [County] [State]. (content)* INEST	*(Incident_Time)* The *(Official_Government_Agency)* has a Nuclear Advisory in *(City) (County) State)*.	*(Area) (City) (County) (State). (Instructions (www.Official_Web_Site.gov)*	*[Incident_Time]* Consulenza nucleare per thoruim, tokamak/fusione o test *[Short_Area] [City] [County] [State].*	*[Incident_Time]* Consulenza nucleare per thoruim, tokamak/fusione o test *[Short_Area] [City] [County] [State].* INEST	*[Date]* *[Incident_Time]* Consulenza nucleare per thoruim, tokamak/fusione o test *[Short_Area] [City] [County] [State].* INEST	nuclear power plant Thorium, Tokamak/fusion or Test	e.q. return OK	NU1	nucT	☒ Immediate	☒ Moderate	☒ Observed																		

OET-136	L	nuclear power plant warning	infrastructure issue	CBRNE	F		NUW	nucWarn	☒ Expected	☒ Severe	☒ Likely	Expected *[Incident_Time]* Severe nuclear emergency likely at *[Nuclear_Power_Plant_Name e]*. No action now. Monitor news. (INES?)	Expected *[Incident_Time]* Severe nuclear emergency likely at *[Nuclear_Power_Plant_Name e]*. No action now. Monitor news. (INES?)	Expected *[Incident_Time]* Severe nuclear emergency likely at *[Nuclear_Power_Plant_Name e]*. No action now. Monitor news. (INES?)	Expected *[Date]* *[Incident_Time]* Severe nuclear emergency likely at *[Nuclear_Power_Plant_Name e]*. No action now. Monitor news. (INES?)	*[Nuclear_Power_Plant_Name e]* in *[City]* *[County]* *[State]* has declared a Site Area Emergency. A Site Area Emergency is a serious emergency, which is expected to be limited to the plant site. (INES?) At *[Incident_Time]* *[Day]*, *[Describe incident in layman's terms]*. The plant's emergency response plans are being followed, and appropriate local, county, state and federal officials have been notified. The *[Nuclear_Power_Plant_Name e]* is located *[Describe_location]*. People within approximately 20 km/kyd or 10 miles of the plant include *[Describe location by reference to obvious geographic features, such as roads and rivers, rather than with abstract descriptions such as a one-mile, 1.8 kyd or 1.6 km radius of some intersection. The preferred method of describing the area should use compass directions and neighborhood and landmark names where appropriate.]*	If you are within 20 km/kyd or 10-miles of the *[Nuclear_Power_Plant_Name e]*, you should monitor your local Emergency Alert System stations. County and state officials will keep you informed if any protective actions become necessary through local broadcast E-A-S stations and news media. The Site Area Emergency remains in effect until further notice. This message will be updated in 3-hours, or sooner if needed. For more information, check *[www.Official_Web_Site.gov]*, or tune to local news media. Please do not call *[8_1_1]*, except to report a serious emergency.	Previsto *[Incident_Time]* Probabile grave emergenza nucleare a *[Nuclear_Power_Plant_Name e]* Nessuna azione ora. Monitorare le notizie	Previsto *[Incident_Time]* Probabile grave emergenza nucleare a *[Nuclear_Power_Plant_Name e]* Nessuna azione ora. Monitorare le notizie.	Previsto *[Date]* *[Incident_Time]* Probabile grave emergenza nucleare a *[Nuclear_Power_Plant_Name e]* Nessuna azione ora. Monitorare le notizie. (INES?)	*[Nuclear_Power_Plant_Name e]* in *[City]* *[County]* *[State]* ha dichiarato un'emergenza dell'area del sito. Un'emergenza area del sito è una grave emergenza, che dovrebbe essere limitata al sito dell'impianto. *(INES?)* A *[Incident_Time]* *[Day]*, *[Describe incident in layman's terms]*. I piani di risposta alle emergenze dell'impianto sono in corso di seguiti e sono stati notificati funzionari locali, provinciali, statali e federali appropriati. *[Nuclear_Power_Plant_Name e]* si trova *[Describe_location]*. Le persone entro circa 20 km / 10 miglia dall'impianto includono *[Describe location by reference to obvious geographic features, such as roads and rivers, rather than with abstract descriptions such as a one-mile, 1.8 kyd or 1.6 km radius of some intersection. The preferred method of describing the area should use compass directions and neighborhood and landmark names where appropriate.]*	Se ti trova entro 20 km / 10 miglia dal *[Nuclear_Power_Plant_Name e]*, dovresti monitorare le stazioni del sistema di allarme di emergenza locale. I funzionari della contea e dello stato ti terrà informato se si avranno bisogno di azioni protettive attraverso le stazioni E-A-S di trasmissione locali e i media di notizie. L'emergenza dell'area del sito rimane in vigore fino a nuovo avviso. Questo messaggio verrà aggiornato tra 3 ore o prima, se necessario. Per ulteriori informazioni, selezionare *[www.Official_Web_Site.gov]* o sintonizzarsi sui media locali. Non chiamare *[8_1_1]*, se non per segnalare un'emergenza grave.	avviso centrale nucleare	problema infrastrutturale	CBRNE
OET-137		oil leak	beach hazard, environmental	Environmental	F		OLS	beaTank	☒ Expected	☒ Moderate	☒ Observed	Expected *[Incident_Time]* There is a tanker leak observed and moderate oil spill observed at *[location]* in *[Short_Area] [City] [County] [State]* Expected *[Incident_Time]* A moderate oil spill is likely at *[a beach/location]* is at *[Area] [City] [County] [State]*. Avoid swimming or wading, or that area. Effective until *[endDate] [hh:mm] [am/pm]*.	Expected *[Incident_Time]* There is a tanker leak observed and moderate oil spill observed at *[location]* in *[Short_Area] [City] [County] [State]* Expected *[Incident_Time]* A moderate oil spill is likely at *[a beach/location]* is at *[Area] [City] [County] [State]*. Avoid swimming or wading, or that area. Effective until *[endDate] [hh:mm] [am/pm]*.	Expected *[Incident_Time]* There is a tanker leak observed and moderate oil spill observed at *[location]* in *[Short_Area] [City] [County] [State]* Expected *[Incident_Time]* A moderate oil spill is likely at *[a beach/location]* is at *[Area] [City] [County] [State]*. Avoid swimming or wading, or that area. Effective until *[endDate] [hh:mm] [am/pm]*.	Expected *[Date]* *[Incident_Time]* There is a tanker leak observed and moderate oil spill observed at *[location]* in *[Short_Area] [City] [County] [State]* Expected *[Date]* *[Incident_Time]* A moderate oil spill is likely at *[a beach/location]* is at *[Area] [City] [County] [State]*. Avoid swimming or wading, or that area. Effective until *[endDate] [hh:mm] [am/pm]*.	Avoid *[location]* *[www.Official_Web_Site.gov]*	Previsto *[Incident_Time]* Si osserva una perdita di petroliera e una moderata fuoriuscita di petrolio *[Short_Area] [City] [County] [State]* Previsto *[incident_ rome]* Una moderata fuoriuscita di petrolio è probabile *(a beach/location)* è ai *[Area] [City] [County] [State]*. Evita di nuotare o guadare, o quella zona. Efficace fino a quando *[EndDate] (hh:mm)*.	Previsto *[Incident_Time]* Si osserva una perdita di petroliera e una moderata fuoriuscita di petrolio *[location]* in *[Short_Area] [City] [County] [State]* Previsto *[incident_ rome]* Una moderata fuoriuscita di petrolio è probabile *(a beach/location)* è ai *[Area] [City] [County] [State]*. Evita di nuotare o guadare, o quella zona. Efficace fino a quando *[EndDate] (hh:mm)*.	Previsto *[Date]* *[Incident_Time]* Si osserva una perdita di petroliera e una moderata fuoriuscita di petrolio *[location]* in *[Short_Area] [City] [County] [State]* Previsto *[date]* *[Incident_Time]* Una moderata fuoriuscita di petrolio è probabile *(a beach/location)* è ai *[Area] [City] [County] [State]*. Evita di nuotare o guadare, o quella zona. Efficace fino a quando *[EndDate] (hh:mm)*.	Previsto *[Incident_Time]* Si osserva una perdita di petroliera e una moderata fuoriuscita di petrolio *[location]* in *[Short_Area] [City] [County] [State]* Previsto *[date]* *[Incident_Time]* Una moderata fuoriuscita di petrolio è probabile *(a beach/location)* è ai *[Area] [City] [County] [State]*. Evita di nuotare o guadare, o quella zona. Efficace fino a quando *[EndDate] (hh:mm)*.	Evitare *[location]*. *[www.Official_Web_Site.gov]*	perdita d'olio	pericolo per la spiaggia, ambientale	Ambientale
OET-138	L	oil spill	beach hazard, environmental	Environmental	F		OMW	beaOil	☒ Expected	☒ Moderate	☒ Likely	Effective until *[endDate] [hh:mm] [am/pm]*. Expected *[Incident_Time]* A severe oil spill is observed at a beach at *[Area] [City] [County] [State]*. Avoid swimming or wading.	Effective until *[endDate] [hh:mm] [am/pm]*. Expected *[Incident_Time]* A severe oil spill is observed at a beach at *[Area] [City] [County] [State]*. Avoid swimming or wading.	Effective until *[endDate] [hh:mm] [am/pm]*. Expected *[Incident_Time]* A severe oil spill is observed at a beach at *[Area] [City] [County] [State]*. Avoid swimming or wading.	Effective until *[endDate] [hh:mm] [am/pm]*. Expected *[Date]* *[Incident_Time]* A severe oil spill is observed at a beach at *[Area] [City] [County] [State]*. Avoid swimming or wading.	Avoid *[location]* *[www.Official_Web_Site.gov]*	Previsto *[Incident_Time]* Una grave fuoriuscita di petrolio si osserva in una spiaggia *[Area] [City] [County] [State]*. Evitare di nuotare o guadare. Efficace fino a quando *[EndDate]*	Previsto *[Incident_Time]* Una grave fuoriuscita di petrolio si osserva in una spiaggia *[Area] [City] [County] [State]*. Evitare di nuotare o guadare. Efficace fino a quando *[EndDate]*	Previsto *[Date]* *[Incident_Time]* Una grave fuoriuscita di petrolio si osserva in una spiaggia *[Area] [City] [County] [State]*. Evitare di nuotare o guadare. Efficace fino a	Evitare *[location]*. *[www.Official_Web_Site.gov]*	fuoriuscita di petrolio	pericolo per la spiaggia, ambientale	Ambientale
OET-139	O	oil spill	beach hazard, environmental	Environmental	F		OLW	oilWarn	☒ Expected	☒ Severe	☒ Observed					Avoid *[location]* *[www.Official_Web_Site.gov]*								
OET-139		over-water search	search	Rescue	D		SWS	waterSearch	☒ Expected	☒ Severe	☒ Observed	*[Incident_Time]* Severe over water Search observed in *[Short_Area] [City] [County] [State]*. *[Recommended Action]* expected until *[hh:mm] [am/pm]*.	*[Incident_Time]* Severe over water Search observed in *[Short_Area] [City] [County] [State]*. *[Recommended Action]* expected until *[hh:mm] [am/pm]*.	*[Incident_Time]* Severe over water Search observed in *[Short_Area] [City] [County] [State]*. *[Recommended Action]* expected until *[hh:mm] [am/pm]*.	*[Date]* *[Incident_Time]* Severe over water Search observed in *[Short_Area] [City] [County] [State]*. *[Recommended Action]* expected until *[hh:mm] [am/pm]*.	*[Official_Government_Agency]* has a severe over-water search observed in *[City] [County] [State]*. At *[Incident_Time] [Day]*, *[Describe the incident, hazard and its consequences]*. This is may impact people in *[Area] [City] [County] [State]*, including *[Describe location by reference to obvious geographic features, such as roads and rivers, rather than with abstract descriptions such as a one-mile, 1.8 kyd or 1.6 km radius of some intersection. The preferred method of describing the area should use compass directions and neighborhood and landmark names where appropriate.]* People in other areas in *[Area] [City] [County]* are	For your personal safety, you should expect to *[Recommended actions and extended instructions]*. The over water Search remains in effect until further notice. This message will be updated in *[Message_Duration]*, or sooner if needed. For more information, check *[www.Official_Web_Site.gov]*, or tune to local news media. Please do not call *[8_1_1]*, except for a serious emergency.	*[Incident_Time]* Grave sull'acqua Ricerca osservata in *[Short_Area] [City] [County] [State]* *[Recommended Action]* previsto fino a *[hh:mm] [am/pm]*.	*[Incident_Time]* Grave sull'acqua Ricerca osservata in *[Short_Area] [City] [County] [State]* *[Recommended Action]* previsto fino a *[hh:mm] [am/pm]*.	*[Date] [Incident_Time]* Grave sull'acqua Ricerca osservata in *[Short_Area] [City] [County] [State]* *[Recommended Action]* previsto fino a *[hh:mm] [am/pm]*.	*[Official_Government_Agency]* ha una grave ricerca sull'acqua osservato in *[City] [County] [State]*. A *[Incident_Time] [Day]*, *[Describe the incident, hazard and its consequences]*. Si prevede che ciò avrà un impatto sulla persone *[Area] [City] [County] [State]*. Compreso *[Describe location by reference to obvious geographic features, such as roads and rivers, rather than with abstract descriptions such as a one-mile, 1.8 kyd or 1.6 km radius of some intersection. The preferred method of describing the area should use compass directions and neighborhood and landmark names where appropriate.]* Persone in altre aree in *[Area] [City] [County]* non	Per la vostra sicurezza personale, dovrete aspettarvi di *[Recommended actions and extended instructions]*. La ricerca sull'acqua rimane in vigore fino a nuovo avviso. Questo messaggio verrà aggiornato in *[Message_Duration]*, o prima se necessario. Per ulteriori informazioni, selezionare *[www.Official_Web_Site.gov]* o sintonizzarsi sui media locali. Non chiamare *[8_1_1]*, ad eccezione di un'emergenza grave.	ricerca sull'acqua	ricerca	Salvare
OET-140		overland flood	flood	Meteorological			FLR	floodRun	☒ Expected	☒ Severe	☒ Likely	*[Incident_Time]* Severe overland flooding likely in *[Short_Area] [City] [County] [State]* *[Recommended Action]* expected until *[hh:mm] [am/pm]*.	*[Incident_Time]* Severe overland flooding likely in *[Short_Area] [City] [County] [State]* *[Recommended Action]* expected until *[hh:mm] [am/pm]*.		*[Date] [Incident_Time]* Severe overland flooding likely in *[Short_Area] [City] [County] [State]* *[Recommended Action]* expected until *[hh:mm] [am/pm]*.	The *[Official_Government_Agency]* has a severe overland flooding likely at *[location]* in *[City] [County] [State]*. At *[Incident_Time] [Day]*, *[Describe the incident, hazard and its consequences]*. This is expected to impact people in *[Area] [City] [County] [State]* including *[Describe location by reference to obvious geographic features, such as roads and rivers, rather than with abstract descriptions such as a one-mile, 1.8 kyd or 1.6 km radius of some intersection. The preferred method of describing the area should use compass directions and neighborhood and landmark names where appropriate.]*	Move to higher ground. If driving, do not attempt to drive through floodwaters, turn around and go some other way. Avoid fastmoving or turbulent floodwater as that is dangerous. *[www.Official_Web_Site.gov]*	*[Incident_Time]* Gravi inondazioni via terra probabili. *[Short_Area] [City] [County] [State]* *[Recommended Action]* previsto fino a *[hh:mm] [am/pm]*.	*[Incident_Time]* Gravi inondazioni via terra probabili. *[Short_Area] [City] [County] [State]* *[Recommended Action]* previsto fino a *[hh:mm] [am/pm]*.	*[Date] [Incident_Time]* Gravi inondazioni via terra probabili. *[Short_Area] [City] [County] [State]* *[Recommended Action]* previsto fino a *[hh:mm] [am/pm]*.	*[Official_Government_Agency]* ha una grave alluvione via terra probabile a *[location]* in *[City] [County] [State]*. A *[Incident_Time] [Day]*, *[Describe the incident, hazard and its consequences]*. Si prevede che ciò avrà un impatto sulle persone *[Area] [City] [County] [State]* compreso *[Describe location by reference to obvious geographic features, such as roads and rivers, rather than with abstract descriptions such as a one-mile, 1.8 kyd or 1.6 km radius of some intersection. The preferred method of describing the area should use compass directions and neighborhood and landmark names where appropriate.]* Persone in altre aree in *[Area] [City] [County]* non	Spostarsi su un terreno più alto. Se guidi, non tentare di guidare attraverso le acque alluvionali, girati e vai in un altro modo. Evita il movimento rapido o l'acqua turbolenta inondazione in quanto è pericolosa. *[www.Official_Web_Site.gov]*	alluvione terrestre	alluvione	meteorologico
OET-141		overland search	search	Rescue			SLI	landSearch	☒ Expected	☒ Severe	☒ Observed	*[Incident_Time]* Severe over land search observed in *[Short_Area] [City] [County] [State]* *[Recommended Action]* expected until *[hh:mm] [am/pm]*.	*[Incident_Time]* Severe over land search observed in *[Short_Area] [City] [County] [State]* *[Recommended Action]* expected until *[hh:mm] [am/pm]*.	*[Incident_Time]* Severe over land search observed in *[Short_Area] [City] [County] [State]* *[Recommended Action]* expected until *[hh:mm] [am/pm]*.	*[Date] [Incident_Time]* Severe over land search observed in *[Short_Area] [City] [County] [State]* *[Recommended Action]* expected until *[hh:mm] [am/pm]*.	*[Official_Government_Agency]* has a severe over land search observed in *[City] [County] [State]*. At *[Incident_Time] [Day]*, *[Describe the incident, hazard and its consequences]*. This may impact people in *[Area] [City] [County] [State]*, including *[Describe location by reference to obvious geographic features, such as roads and rivers, rather than with abstract descriptions such as a one-mile, 1.8 kyd or 1.6 km radius of some intersection. The preferred method of describing the area should use compass directions and neighborhood and landmark names where appropriate.]* People in other areas in *[Area] [City] [County]* are *[incident_ rome]* the *[Official_Government_Agency]* has a severe pipeline rupture observed at *[location]* in *[Short_Area] [City] [County] [State]*	For your personal safety, you should expect to *[Recommended actions and extended instructions]*. The over land search remains in effect until further notice. This message will be updated in *[Message_Duration]*, or sooner if needed. For more information, check *[www.Official_Web_Site.gov]*, or tune to local news media. Please do not call *[8_1_1]*, except for a serious emergency. Please avoid this area. *[www.Official_Web_Site.gov]*	*[Incident_Time]* Grave perquisizione via terra osservata in *[Short_Area] [City] [County] [State]* *[Recommended Action]* previsto fino a *[hh:mm] [am/pm]*. *Previsto [incident_ rome]* Una grave rottura della tubazione osservata *[location]* in *[Short_Area] [City] [County] [State]*	*[Incident_Time]* Grave perquisizione via terra osservata in *[Short_Area] [City] [County] [State]* *[Recommended Action]* previsto fino a *[hh:mm] [am/pm]*. *Previsto [incident_ rome]* Una grave rottura della tubazione osservata *[location]* in *[Short_Area] [City] [County] [State]*	*[Date] [Incident_Time]* Grave perquisizione via terra osservata in *[Short_Area] [City] [County] [State]* *[Recommended Action]* previsto fino a *[hh:mm] [am/pm]*. *Previsto [date]* *[Incident_Time]* Una grave rottura della tubazione osservata *[location]* in *[Short_Area] [City] [County]*	*[Official_Government_Agency]* ha una grave ricerca sul terreno osservato in *[City] [County] [State]*. A *[Incident_Time] [Day]*, *[Describe the incident, hazard and its consequences]*. Isso pode afetar as pessoas em *[Area] [City] [County] [State]* compreso *[Describe location by reference to obvious geographic features, such as roads and rivers, rather than with abstract descriptions such as a one-mile, 1.8 kyd or 1.6 km radius of some intersection. The preferred method of describing the area should use compass directions and neighborhood and landmark names where appropriate.]* Persone in altre aree in *[Area] [City] [County]* non *[incident_ rome]* si *[Official_Government_Agency]* Una grave rottura della tubazione osservata *[location]* in *[Short_Area] [City] [County]*	Per la vostra sicurezza personale, dovrete aspettarvi di, *[Recommended actions and extended instructions]*. La ricerca via terra rimane in vigore fino a nuovo avviso. Questo messaggio verrà aggiornato in *[Message_Duration]*, o prima se necessario. Per ulteriori informazioni, selezionare *[www.Official_Web_Site.gov]* o sintonizzarsi sui media locali. Non chiamare *[8_1_1]*, ad eccezione di un'emergenza grave. Si prega di evitare quest'area. *[www.Official_Web_Site.gov]*	ricerca via terra	ricerca	Salvare
OET-142		pipeline rupture	utility issue	Infrastructure	F		PRA	*pipeRupture*	☒ Expected	☒ Severe	☒ Observed																		

OET-143	H	plant health issue	health issue (see O	Health	(See OET-097)	AGA	plantInfect	☒ Expected	☒ Moderate	☒ Observed	*[Incident_Time]* Moderate plant disease/pest observed in *[Short_Area] [City] [County] [State]. [Recommended Action]* expected until *[endDate] [hh:mm] [am/pm].*	*[Incident_Time]* Moderate plant disease/pest observed in *[Short_Area] [City] [County] [State]. [Recommended Action]* expected until *[endDate] [hh:mm] [am/pm].*	*[Incident_Time]* Moderate plant disease/pest observed in *[Short_Area] [City] [County] [State]. [Recommended Actions]* expected until *[endDate] [hh:mm] [am/pm].*	*[Date] [Incident_Time]* Moderate plant disease/pest observed in *[Short_Area] [City] [County] [State]. [Recommended Actions]* expected until *[endDate] [hh:mm] [am/pm].*	*[Official_Government_Agency]* has a moderate plant disease or pest observed in *[City] [County] [State]*. At *[Incident_Time] [Day]*, *[Describe the incident, hazard and its consequences]*. This may impact people in *[Area] [City] [County] [State]*, including *[Describe location by reference to obvious geographic features, such as roads and rivers, rather than with abstract descriptions such as a one-mile, 1.8 kyd or 1.6 km radius of some intersection. The preferred method of describing the area should use compass directions and neighborhood and landmark names where appropriate.]* People in other areas in *[Area] [City] [County]* are	For the plant disease or pest, you should expect to *[Recommended actions and extended instructions]*. The plant disease or pest emergency remains in effect until further notice. This message will be updated in *[Message_Duration]*, on sooner if needed. For more information, check *[www.Official_Web_Site.gov]*, or tune to local news media. Please do not call *[8_1_1]*, except for a serious emergency.	*[Incident_Time]* Malattia vegetale moderata osservata *[Short_Area] [City] [County] [State]. [Recommended Action]* previsto fino a *[hh:mm] [am/pm].*	*[Incident_Time]* Malattia vegetale moderata osservata *[Short_Area] [City] [County] [State]. [Recommended Action]* previsto fino a *[hh:mm] [am/pm].*	*[Date] [Incident_Time]* Malattia vegetale moderata osservata *[Short_Area] [City] [County] [State]. [Recommended Action]* previsto fino a *[hh:mm] [am/pm].*	*[Official_Government_Agency]* ha una malattia vegetale moderata osservata in *[City] [County] [State]*. A *[Incident_Time] [Day]*, *[Describe the incident, hazard and its consequences]*. Questo può avere un impatto sulle persone in *[Area] [City] [County] [State]*, compreso *[Describe location by reference to obvious geographic features, such as roads and rivers, rather than with abstract descriptions such as a one-mile, 1.8 kyd or 1.6 km radius of some intersection. The preferred method of describing the area should use compass directions and neighborhood and landmark names where appropriate.]* Persone in altre aree in *[Area] [City] [County]* non	Per la malattia delle piante, dovresti aspettarti di *[Recommended actions and extended instructions]*. L'emergenza malattia vegetale rimane in vigore fino a nuovo avviso. Questo messaggio verrà aggiornato in *[Message_Duration]*, o prima se necessario. Per ulteriori informazioni, selezionare *[www.Official_Web_Site.gov]* o si sintonizzasi sui media locali. Non chiamare *[8_1_1]*, ad eccezione di un'emergenza grave.	problema di salute delle piante	problema di salute	Salute
OET-143	Q	plant quarantine	health issue	Health		PPA	plantPest	☒ Expected	☒ Severe	☒ Observed	*[Incident_Time]* Severe plant quarantine issue observed in *[Short_Area] [City] [County] [State]. [Recommended Action]* expected until *[endDate] [hh:mm] [am/pm].*	*[Incident_Time]* Severe plant quarantine issue observed in *[Short_Area] [City] [County] [State]. [Recommended Action]* expected until *[endDate] [hh:mm] [am/pm].*		*[Date] [Incident_Time]* Severe plant quarantine issue observed in *[Short_Area] [City] [County] [State]. [Recommended Actions]* expected until *[endDate] [hh:mm] [am/pm].*	*[Official_Government_Agency]* has a severe plant quarantine issue observed in *[City] [County] [State]*. At *[Incident_Time] [Day]*, *[Describe the incident, hazard and its consequences]*. This is expected to impact people in *[Area] [City] [County] [State]*, including *[Describe location by reference to obvious geographic features, such as roads and rivers, rather than with abstract descriptions such as a one-mile, 1.8 kyd or 1.6 km radius of some intersection. The preferred method of describing the area should use compass directions and neighborhood and landmark names where appropriate.]* People in other areas in *[Area] [City] [County]* are	For the plant quarantine issue, you should expect to *[Recommended actions and extended instructions]*. The plant quarantine issue remains in effect until further notice. This message will be updated in *[Message_Duration]*, on sooner if needed. For more information, check *[www.Official_Web_Site.gov]*, or tune to local news media. Please do not call *[8_1_1]*, except for a serious emergency.	*[Incident_Time]* Grave problema di quarantena delle piante osservato *[Short_Area] [City] [County] [State]. [Recommended Action]* previsto fino a *[hh:mm] [am/pm].*	*[Incident_Time]* Grave problema di quarantena delle piante osservato *[Short_Area] [City] [County] [State]. [Recommended Action]* previsto fino a *[hh:mm] [am/pm].*	*[Date] [Incident_Time]* Grave problema di quarantena delle piante osservato *[Short_Area] [City] [County] [State]. [Recommended Action]* previsto fino a *[hh:mm] [am/pm].*	*[Official_Government_Agency]* ha una grave problema di quarantena delle piante osservato in *[City] [County] [State]*. A *[Incident_Time] [Day]*, *[Describe the incident, hazard and its consequences]*. Questo dovrebbe avere un impatto sulla persone in *[Area] [City] [County] [State]*, compreso *[Describe location by reference to obvious geographic features, such as roads and rivers, rather than with abstract descriptions such as a one-mile, 1.8 kyd or 1.6 km radius of some intersection. The preferred method of describing the area should use compass directions and neighborhood and landmark names where appropriate.]* Persone in altre aree in *[Area] [City]*	Per il problema della quarantena dell'impianto, dovresti aspettarti di *[Recommended actions and extended instructions]*. Dai il problema della quarantena dell'impianto rimane in vigore fino a nuovo avviso. Questo messaggio verrà aggiornato in *[Message_Duration]*, o prima se necessario. Per ulteriori informazioni, selezionare *[www.Official_Web_Site.gov]* o si sintonizzasi sui media locali. Non chiamare *[8_1_1]*, ad eccezione di un'emergenza grave.	quarantena delle piante	problema di salute	Salute
OET-144	P	potable water haza	potable water haza	Infra, Health	all fixed	WTS	Water	☒ Past	☒ Moderate	☒ Observed	*[City] [County] [State] [Incident_Time]* The moderate potable water hazard is now observed past. Check the clarity and smell at the faucet. Filter or boil if it seems clear for the rest of the day, and run until it becomes clear otherwise.	*[City] [County] [State] [Incident_Time]* The moderate potable water hazard is now observed past. Check the clarity and smell at the faucet. Filter or boil if it seems clear for the rest of the day, and run until it becomes clear otherwise.	*[City] [County] [State] [Incident_Time]* The moderate potable water hazard is now observed past. Check the clarity and smell at the faucet. Filter or boil if it seems clear for the rest of the day, and run until it becomes clear otherwise.	*[City] [County] [State] [Date] [Incident_Time]* The moderate potable water hazard is now observed past. Check the clarity and smell at the faucet. Filter or boil if it seems clear for the rest of the day, and run until it becomes clear otherwise.	*[Incident_Time]* The moderate potable water hazard is now observed past. Check the clarity and smell at the faucet. Filter or boil if it seems clear for the rest of the day, and run until it becomes clear otherwise. *[Official_Government_Agency]*	The moderate potable water hazard is now observed past. Check the clarity and smell at the faucet. Filter or boil if it seems clear for the rest of the day, and run until it becomes clear otherwise. *[www.Official_Web_Site.gov]* For your safety, you should not to use, drink, cook with, bathe, or wash with tap water unless boiled from *[Description of organization]* public water supply until further notice. This message will be updated in 3-hours, or sooner if needed. For more information, check *[www.Official_Web_Site.gov]*, or tune to local news media. Please do not call. The power supply may be restored without warning. Treat all electrical wiring as if it were live. Use the	*[City] [County] [State] [Incident_Time]* Il pericolo moderato per l'acqua potabile è ora osservato in passato. Controllare la chiarezza e l'odore al rubinetto. Filtrare o far bollire se sembra chiaro per il resto della giornata e correre fino a quando non diventa chiaro altrimenti.	*[City] [County] [State] [Incident_Time]* Il pericolo moderato per l'acqua potabile è ora osservato in passato. Controllare la chiarezza e l'odore al rubinetto. Filtrare o far bollire se sembra chiaro per il resto della giornata e correre fino a quando non diventa chiaro altrimenti.	*[City] [County] [State] [Incident_Time]* Il pericolo moderato per l'acqua potabile è ora osservato in passato. Controllare la chiarezza e l'odore al rubinetto. Filtrare o far bollire se sembra chiaro per il resto della giornata e correre fino a quando non diventa chiaro altrimenti.	*[City] [County] [State] [Date] [Incident_Time]* Il pericolo moderato per l'acqua potabile è ora osservato in passato. Controllare la chiarezza e l'odore al rubinetto. Filtrare o far bollire se sembra chiaro per il resto della giornata e correre fino a quando non diventa chiaro altrimenti. *[Official_Government_Agency]*	Il pericolo moderato per l'acqua potabile è ora osservato in passato. Controllare la chiarezza e l'odore al rubinetto. Filtrare o far bollire se sembra chiaro per il resto della giornata e correre fino a quando non diventa chiaro altrimenti. *[www.Official_Web_Site.gov]* Per la sua sicurezza, non dovresti usare, bere, cucinare, fare il bagno o lavare con acqua del rubinetto a meno che non venga bollito da *[Description of organization]* l'approvvigionamento idrico pubblico fino a nuovo avviso. L'acqua potabile estrema osservata rimane in vigore fino a nuovo avviso. Questo messaggio verrà aggiornato tra 3 ore o prima, se necessario. Per ulteriori informazioni, L'alimentatore può essere ripristinato senza preavviso. Tratta tutti i cabllaggi elettrici come se fosse in diretta. Utilizzare il piano Business Continuity and Disaster Recovery. L'alimentatore può essere ripristinato senza preavviso. Tratta tutti i cabllaggi elettrici come se fosse in diretta. Utilizzare il piano Business Continuity and Disaster Recovery. L'alimentatore può essere ripristinato senza preavviso. Trattare tutti i cabllaggi elettrici come se fosse in diretta Non toccare le linee elettriche caduta. *[www.Official_Web_Site.gov]* Non è necessaria alcuna azione. *[www.Official_Web_Site.gov]* Se tu e tutti quelli che conosci non state utilizzando questi prodotti, non è necessaria alcuna direzione azione. *[www.Official_Web_Site.gov]* Evitare questa struttura fino a nuovo avviso. *[www.Official_Web_Site.gov]*	dichiarazione	pericolo di acqua potabile	Infra, Salute
OET-144	O	potable water warning	utility issue, water hazard	Infrastructure		BWW	boilH2O	☒ Immediate	☒ Extreme	☒ Observed	Immediately *[Incident_Time]* an extreme potable water hazard is observed. This impacts people in *[Area] [City] [County] [State]*. Boil all drinking water immediately until *[Month] [am/pm]*. A severe power outage is likely for *[Short_Area] [City] [County] [State]. [Description & Recommended Action]* expected *[Incident_Time]* until *[endDay] [Month] [am/pm]*. A moderate past power outage is observed for *[Short_Area] [City] [County] [State]. [Description & Recommended Action]* at *[Incident_Time]* until *[endDay] [Month] [am/pm]*. A severe power outage is likely for *[Short_Area] [City] [County] [State]. [Description & Recommended Action]* expected *[Incident_Time]* until *[endDay] [Month] [am/pm]*. A severe power outage is likely for *[Short_Area] [City] [County] [State]. [Description & Recommended Action]* expected *[Incident_Time]* until *[endDay] [Month] [am/pm]*. A moderate past power outage is observed for *[Short_Area] [City] [County] [State]. [Description & Recommended Action]* at *[Incident_Time]* until *[endDay] [Month] [am/pm]*.	Immediately *[Incident_Time]* an extreme potable water hazard is observed. This impacts people in *[Area] [City] [County] [State]*. Boil all drinking water immediately until *[Month] [am/pm]*. A severe power outage is likely for *[Short_Area] [City] [County] [State]. [Description & Recommended Action]* expected *[Incident_Time]* until *[endDay] [Month] [am/pm]*. A moderate past power outage is observed for *[Short_Area] [City] [County] [State]. [Description & Recommended Action]* at *[Incident_Time]* until *[endDay] [Month] [am/pm]*. A severe power distribution is observed for *[Short_Area] [City] [County] [State]. [Description & Recommended Action]* immediately *[Incident_Time]* until *[endDay] [Month] [am/pm]*. A severe power utility issue observed is for *[Short_Area] [City] [County] [State]. [Description & Recommended Action]* immediately *[Incident_Time]* until *[endDay] [Month] [am/pm]*.	Immediately *[Incident_Time]* an extreme potable water hazard is observed. This impacts people in *[Area] [City] [County] [State]*. Boil all drinking water immediately until *[Month] [am/pm]*. A severe power outage is likely for *[Short_Area] [City] [County] [State]. [Description & Recommended Action]* expected *[Incident_Time]* until *[endDay] [Month] [am/pm]*. A moderate past power outage is observed for *[Short_Area] [City] [County] [State]. [Description & Recommended Action]* at *[Date] [Incident_Time]* until *[endDay] [Month] [am/pm]*. A severe power distribution is observed for *[Short_Area] [City] [County] [State]. [Description & Recommended Action]* immediately *[Date] [Incident_Time]* until *[endDay] [Month] [am/pm]*. A severe power utility issue observed is for *[Short_Area] [City] [County] [State]. [Description & Recommended Action]* immediately *[Date] [Incident_Time]* until *[endDay] [Month] [am/pm]*.	Immediately *[Date] [Incident_Time]* an extreme potable water hazard is observed. This impacts people in *[Area] [City] [County] [State]*. Boil all drinking water immediately until *[Month] [am/pm]*. A severe power outage is likely for *[Short_Area] [City] [County] [State]. [Description & Recommended Action]* expected *[Incident_Time]* until *[endDay] [Month] [am/pm]*. A moderate past power outage is observed for *[Short_Area] [City] [County] [State]. [Description & Recommended Action]* at *[Incident_Time]* until *[endDay] [Month] [am/pm]*. A severe power distribution is observed for *[Short_Area] [City] [County] [State]. [Description & Recommended Action]* immediately *[Date] [Incident_Time]* until *[endDay] [Month] [am/pm]*. A severe power utility issue observed is for *[Short_Area] [City] [County] [State]. [Description & Recommended Action]* immediately *[Date] [Incident_Time]* until *[endDay] [Month] [am/pm]*. A moderate practice or demo alert is observed for *[Short_Area] [City] [County] [State]. [Description & Recommended Action]* immediately *[Date] [Incident_Time]* until *[endDay] [Month] [am/pm]*. A moderate product safety alert is observed for *[Short_Area] [City] [County] [State] [Description & Recommended Action]* expected *[Incident_Time]* until *[endDay] [Month] [am/pm]*. A severe public facility incident is observed for *[Short_Area] [City] [County] [State]. [Description & Recommended Action]* immediately *[Incident_Time]* until *[endDay] [Month] [am/pm]*.	*[Incident_Time]* The *[Official_Government_Agency]* has an extreme potable water hazard observed for the *[Area] [City] [County] [State]* area because a dangerous *[Description]* contaminated the public drinking water supply. This impacts all public water *[description of organization]* The *[Official_Government_Agency]* has a severe power outage is likely in *[Short_Area] [City] [County] [State]*. Expected at *[Incident_Time] [Day]*, the *[Official_Government_Agency]* has a moderate past power distribution or outage statement for *[Short_Area] [City] [County] [State]*. At *[Incident_Time] [Day]*, *[Describe the incident, hazard and its*	*[City] [County] [State] [Incident_Time]* si osserva un pericolo d'acqua potabile estremo. Ciò ha un impatto sulle persone *[Area] [City] [County] [State]*. Far bollire immediatamente tutta l'acqua potabile fino a *(hh:mm)*. È probabile una grave interruzione di corrente *[Short_Area] [City] [County] [State]. [Description & Recommended Action]* previsto *[Incident_Time]* Si osserva una moderata interruzione di corrente passata per *[Short_Area] [City] [County] [State]. [Description & Recommended Action]* A *[Incident_Time]* fino a *(hh:mm) [am/pm].* Si osserva una forte distribuzione dell'energia per *[Short_Area] [City] [County] [State]. [Description & Recommended Action]* subito *[Incident_Time]* fino a *(hh:mm) [am/pm].* Un grave problema di utilità per l'alimentazione osservato a per *[Short_Area] [City] [County] [State] [Description & Recommended Action]* subito *[Incident_Time]* fino a *(hh:mm) [am/pm].* Si osserva una pratica moderata o un avviso demo per *[Short_Area] [City] [County] [State]. [Description & Recommended Action]* subito *[Incident_Time]* fino a *(hh:mm) [am/pm].* Si osserva un moderato avviso di sicurezza del prodotto per *[Short_Area] [City] [County] [State]. [Description & Recommended Action]* previsto *[Incident_Time]* fino a *(hh:mm) [am/pm].* Si osserva una grave incidente di struttura pubblica per *[Short_Area] [City] [County] [State]. [Description & Recommended Action]* subito *[Incident_Time]* fino a *(hh:mm) [am/pm].*	*[City] [County] [State] [Incident_Time]* Il pericolo moderato per l'acqua potabile è ora osservato in passato. Controllare la chiarezza e l'odore al rubinetto. Filtrare o far bollire se sembra chiaro per il resto della giornata e correre fino a quando non diventa chiaro altrimenti. *[Official_Government_Agency]* ha un rischio d'acqua potabile estremo osservato per la *[Area] [City] [County] [State]* zona perché un pericoloso *[Description]* l contaminato l'approvvigionamento pubblico di acqua potabile. Ciò ha un impatto su tutti i clienti dell'acqua pubblica *[description of organization]* Il *[Official_Government_Agency]* ha una grave interruzione di corrente è probabile in *[Short_Area] [City] [County] [State]*. Previsto a *[Incident_Time]* Il *[Official_Government_Agency]* ha una moderata distribuzione dell'alimentazione passata o un'affermazione di interruzione per *[Short_Area] [City] [County]* Il *[Official_Government_Agency]* ha una grave distribuzione di potenza osservata in *[Short_Area] [City] [County] [State]*. subito *[Incident_Time] [Day]*, *[Describe the incident, hazard and its consequences]*. Il *[Official_Government_Agency]* ha una grave problema di utilità per l'alimentazione osservato in *[Short_Area] [City] [County] [State]* subito *[Incident_Time] [Day]*, *[Describe the incident, hazard and its consequences]*. Il *[Official_Government_Agency]* ha una grave problema di utilità per l'alimentazione osservato a per *[Short_Area] [City] [County] [State] [Description & Recommended Action]* subito *[Incident_Time]* fino a *(hh:mm) [am/pm].* Si osserva una pratica moderata o un avviso demo per *[Short_Area] [City] [County] [State]. [Description & Recommended Action]* subito *[Incident_Time]* fino a *(hh:mm) [am/pm].* Si osserva un moderato avviso di sicurezza del prodotto per *[Short_Area] [City] [County] [State]. [Description & Recommended Action]* previsto *[Incident_Time]* fino a *(hh:mm) [am/pm].* Si osserva una grave incidente di struttura pubblica per *[Short_Area] [City] [County] [State]. [Description & Recommended Action]* subito *[Incident_Time]* fino a *(hh:mm) [am/pm].*	avviso acqua potabile	problema di utilità, pericolo di acqua	Infrastruttura
OET-145	L	power outage: advisory	infrastructure issue	Infrastructure		PDE	ElectricAd	☒ Expected	☒ Severe	☒ Likely																					
OET-145	P	power outage	infrastructure issue	Infrastructure		POS	pwrSt	☒ Past	☒ Moderate	☒ Observed																					
OET-145	I	power outage: warning	infrastructure issue	Infrastructure		PDW	Electric	☒ Immediate	☒ Severe	☒ Observed																					
OET-146		power utility	utility issue	Infrastructure		PWW	ElectricLine	☒ Immediate	☒ Severe	☒ Observed																					
OET-147		practice	testing & system activity	Other	F	DMO	pDemo	☒ Immediate	☒ Moderate	☒ Observed																					
OET-148		product safety	safety hazard	Safety		PSS	product	☒ Expected	☒ Moderate	☒ Observed																					
OET-149		public facility	infrastructure issue	Infrastructure		PSF	facility	☒ Immediate	☒ Severe	☒ Observed																					

OET-150		public health	health issue	Health			PHW	hQuarantine	☒ Immediate	☒ Severe	☒ Observed	A severe public health or human quarantine incident is observed for {Short_Area] [City] [County] [State]. [Description & Recommended Action] immediately {Incident_Time} until [endDay] [hh:mm][am/pm].	A severe public health or human quarantine incident is observed for {Short_Area] [City] [County] [State]. [Description & Recommended Action] immediately {Incident_Time} until [endDay] [hh:mm] [am/pm].		A severe public health or human quarantine incident is observed for {Short_Area] [City] [County] [State]. [Description & Recommended Action] immediately {Date} {Incident_Time} until [endDay] [hh:mm] [am/pm].	The {Official_Government_Agency} has a severe public health or human quarantine incident observed in {Short_Area] [City] [County] {State}. Immediately at {Incident_Time} {Day}, {Describe the incident, hazard and its	Avoid this area until further notice. See also OET-097;Q. {www.Official_Web_Site.gov }	Si osserva un grave incidente di salute pubblica o di quarantena umana per {Short_Area] [City] [County] [State]. [Description & Recommended Action] subito {Incident_Time} fino a {hh:mm} {am/pm}.	Si osserva un grave incidente di salute pubblica o di quarantena umana per {Short_Area] [City] [County] [State]. [Description & Recommended Action] subito {Incident_Time} fino a {hh:mm} {am/pm}.	Si osserva un grave incidente di salute pubblica o di quarantena umana per {Short_Area] [City] [County] [State]. [Description & Recommended Action] subito {Date} {Incident_Time} fino a {hh:mm} {am/pm}.	Il {Official_Government_Agency} ha un grave incidente di salute pubblica o quarantena umana osservato in {Short_Area] [City] [County] {State}. Immediatamente a {Incident_Time} {Day}, {Describe the incident,	Evitare quest'area fino a nuovo avviso. Vedere anche OET-097; Q. {www.Official_Web_Site.gov }	salute pubblica	problema di salute	Salute
OET-151		public service issue	infrastructure issue	Infrastructure			PSA	publicServic	☒ Immediate	☒ Severe	☒ Observed	A severe public services issue is observed for {Short_Area] [City] [County] [State]. [Description & Recommended Action] immediately {Incident_Time} until [hh:mm] [am/pm].	A severe public services issue is observed for {Short_Area] [City] [County] [State]. [Description & Recommended Action] immediately {Incident_Time} until [hh:mm] [am/pm].		A severe public services issue is observed for {Short_Area] [City] [County] [State]. [Description & Recommended Action] immediately {Date} {Incident_Time} until [hh:mm] [am/pm].	The {Official_Government_Agency} has a severe public services issue observed in {Short_Area] [City] [County] {State}. Immediately at {Incident_Time} {Day}, {Describe the incident, hazard and its	Avoid this facility until further notice. {www.Official_Web_Site.gov }	Si osserva un grave problema di servizi pubblici per {Short_Area] [City] [County] [State]. [Description & Recommended Action] subito {Incident_Time} fino a {hh:mm} {am/pm}.	Si osserva un grave problema di servizi pubblici per {Short_Area] [City] [County] [State]. [Description & Recommended Action] subito {Incident_Time} fino a {hh:mm} {am/pm}.	Si osserva un grave problema di servizi pubblici per {Short_Area] [City] [County] [State]. [Description & Recommended Action] subito {Date} {Incident_Time} fino a {hh:mm} {am/pm}.	Il {Official_Government_Agency} ha un grave problema di servizi pubblici osservato in {Short_Area] [City] [County] {State}. Immediatamente a {Incident_Time} {Day}, {Describe the incident,	Evitare questa struttura fino a nuovo avviso. {www.Official_Web_Site.gov }	questione di servizio pubblico	problema infrastrutturale	Infrastruttura
OET-152		public transit issue	infrastructure issue	Transport			PTR	transit	☒ Immediate	☒ Severe	☒ Observed	A severe public transit incident is observed for {Short_Area] [City] [County] [State]. [Description & Recommended Action] immediately {Incident_Time} until [hh:mm] [am/pm]}.	A severe public transit incident is observed for {Short_Area] [City] [County] [State]. [Description & Recommended Action] immediately {Incident_Time} until [hh:mm] [am/pm].		A severe public transit incident is observed for {Short_Area] [City] [County] [State]. [Description & Recommended Action] immediately {Date} {Incident_Time} until [hh:mm] [am/pm].	The {Official_Government_Agency} has a severe public transit incident observed in {Short_Area] [City] [County] {State}. Immediately at {Incident_Time} {Day}, {Describe the incident, hazard and its	{Further_emergency_information} {www.Official_Web_Site.gov }	Si osserva un grave incidente di trasporto pubblico per {Short_Area] [City] [County] [State]. [Description & Recommended Action] subito {Incident_Time} fino a {hh:mm} {am/pm}.	Si osserva un grave incidente di trasporto pubblico per {Short_Area] [City] [County] [State]. [Description & Recommended Action] subito {Incident_Time} fino a {hh:mm} {am/pm}.	Si osserva un grave incidente di trasporto pubblico per {Short_Area] [City] [County] [State]. [Description & Recommended Action] subito {Date} {Incident_Time} fino a {hh:mm} {am/pm}.	{Incident_Time} Il {Official_Government_Agency} ha un grave incidente di trasporto pubblico osservato in {Short_Area] [City] [County] [State]. [Description & Recommended Action] Immediatamente a {hh:mm}	{Further_emergency_information} {www.Official_Web_Site.gov }	problema del trasporto pubblico	problema infrastrutturale	Trasporto
OET-153		pyroclastic flow	volcano hazard	Geophysical	F		VPW	pyroclasticF	☒ Immediate	☒ Extreme	☒ Observed	An extreme pyroclastic flow is observed for {Short_Area] [City] [County] [State]. Escape with the greatest haste possible! [Description & Recommended Action] immediately {Incident_Time} until [hh:mm] [am/pm].	An extreme pyroclastic flow is observed for {Short_Area] [City] [County] [State]. Escape with the greatest haste possible! [Description & Recommended Action] immediately {Incident_Time} until [hh:mm] [am/pm].		An extreme pyroclastic flow is observed for {Short_Area] [City] [County] [State]. Escape with the greatest haste possible! [Description & Recommended Action] immediately {Date} {Incident_Time} until [hh:mm] [am/pm].	{Incident_Time} The {Official_Government_Agency} has an extreme pyroclastic flow observed for {Short_Area] [City] [County] [State]. [Description & Recommended Action] immediately until [hh:mm] [am/pm].	Escape with the greatest haste possible! {www.Official_Web_Site.gov }	Si osserva un flusso piroclastico estremo per {Short_Area] [City] Mawhiti me te hikaka nui rawa e taea! [County] [State]. [Description & Recommended Action] subito {Incident_Time} fino a {hh:mm} {am/pm}.	Si osserva un flusso piroclastico estremo per {Short_Area] [City] Mawhiti me te hikaka nui rawa e taea! [County] [State]. [Description & Recommended Action] subito {Incident_Time} fino a {hh:mm} {am/pm}.	Si osserva un flusso piroclastico estremo per {Short_Area] [City] Mawhiti me te hikaka nui rawa e taea! [County] [State]. [Description & Recommended Action] subito {Date} {Incident_Time} fino a {hh:mm} {am/pm}.	{Incident_Time} Il {Official_Government_Agency} ha un flusso piroclastico estremo osservato per {Short_Area] [City] [County] [State]. [Description & Recommended Action] ` {hh:mm} {am/pm}.	Fuggi con la massima fretta possibile! {www.Official_Web_Site.gov }	flusso piroclastico	rischio vulcano	geofisico
OET-154		radiological fire	fire	CBRNE, fire			RHE	radiologicalE	☒ Immediate	☒ Severe	☒ Observed	There is a severe radiological fire observed for {Short_Area] [City] [County] [State]. [Description & Recommended Action] immediately {Incident_Time} until	There is a severe radiological fire observed for {Short_Area] [City] [County] [State]. [Description & Recommended Action] immediately {Incident_Time} until		There is a severe radiological fire observed for {Short_Area] [City] [County] [State]. [Description & Recommended Action] immediately {Date} {Incident_Time} until	{Incident_Time} The {Official_Government_Agency} has a severe radiological fire observed for {Short_Area] [City] [County] [State]. [Description & Recommended Action]	As radioactivity may be in high concentration and can be harmful, but invisible, please follow the recommended action and avoid the area. {www.Official_Web_Site.gov }	C'è un grave incendio radiologico osservato per {Short_Area] [City] [County] [State]. [Description & Recommended Action] subito {Incident_Time} fino a {hh:mm} {am/pm}.	C'è un grave incendio radiologico osservato per {Short_Area] [City] [County] [State]. [Description & Recommended Action] subito {Incident_Time} fino a {hh:mm} {am/pm}.	C'è un grave incendio radiologico osservato per {Short_Area] [City] [County] [State]. [Description & Recommended Action] subito {Date} {Incident_Time} fino a {hh:mm} {am/pm}.	{Incident_Time} Il {Official_Government_Agency} ha un grave fuoco radiologico osservato per {Short_Area] [City] [County] [State]. [Description & Recommended Action] immediatamente fino a	Poiché la radioattività può essere ad alta concentrazione e può essere dannosa, ma invisibile, si prega di seguire l'azione raccomandata ed evitare l'area. {www.Official_Web_Site.gov	fuoco radiologico	fuoco	CBRNE, fuoco
OET-155		radio transmitter	safety hazard	Infrastructure	F	(note, radio blackout no longer used)	RFW	xmitW	☒ Immediate	☒ Severe	☒ Observed	There is a severe radio transmitter issue observed for {Short_Area] [City] [County] [State]. [Description & Recommended Action] immediately {Incident_Time} until [hh:mm] [am/pm].	There is a severe radio transmitter issue observed for {Short_Area] [City] [County] [State]. [Description & Recommended Action] immediately {Incident_Time} until [hh:mm] [am/pm].		There is a severe radio transmitter issue observed for {Short_Area] [City] [County] [State]. [Description & Recommended Action] immediately {Date} {Incident_Time} until [hh:mm] [am/pm].	{Incident_Time} The {Official_Government_Agency} has a severe radio transmitter issue observed for {Short_Area] [City] [County] [State]. [Description & Recommended Action] immediately until [hh:mm] [am/pm].	As radio waves in high concentration can be harmful, but invisible, please follow the recommended action. {www.Official_Web_Site.gov } http://arrl.org/rf-exposure-calculator	C'è un grave problema di trasmettitore radio osservato per {Short_Area] [City] [County] [State]. [Description & Recommended Action] subito {Incident_Time} fino a {hh:mm} {am/pm}.	C'è un grave problema di trasmettitore radio osservato per {Short_Area] [City] [County] [State]. [Description & Recommended Action] subito {Incident_Time} fino a {hh:mm} {am/pm}.	C'è un grave problema di trasmettitore radio osservato per {Short_Area] [City] [County] [State]. [Description & Recommended Action] subito {Date} {Incident_Time} fino a {hh:mm} {am/pm}.	{Incident_Time} Il {Official_Government_Agency} ha un grave problema di trasmettitore radio osservato per {Short_Area] [City] [County] [State]. [Description & Recommended Action] immediatamente fino a {hh:mm} {am/pm}.	Poiché le onde radio ad alta concentrazione possono essere dannose, ma invisibili, segui l'azione raccomandata. {www.Official_Web_Site.gov } http://arrl.org/rf-exposure-calculator	Radio trasmettitore	pericolo per la sicurezza	Infrastruttura
OET-156	O	radioactive material release	radiological hazard	CBRNE	F	(e.g. into atmosphere or water)	RHA	radiological	☒ Immediate	☒ Extreme	☒ Observed	There is an extreme radioactive material release observed for {Short_Area] [City] [County] [State]. [Description & Recommended Action] immediately {Incident_Time} until [endDay] [hh:mm] [am/pm].	There is an extreme radioactive material release observed for {Short_Area] [City] [County] [State]. [Description & Recommended Action] immediately {Incident_Time} until [endDay] [hh:mm] [am/pm].	There is an extreme radioactive material release observed for {Short_Area] [City] [County] [State]. [Description & Recommended Action] immediately {Incident_Time} until [endDay] [hh:mm] [am/pm].	There is an extreme radioactive material release observed for {Short_Area] [City] [County] [State]. [Description & Recommended Action] immediately {Date} {Incident_Time} until [endDay] [hh:mm] [am/pm].	{Incident_Time} The {Official_Government_Agency} has an extreme radioactive material release observed for {Short_Area] [City] [County] [State]. [Description & Recommended Action] immediately until [endDay] [hh:mm] [am/pm].	As radioactivity may be in high concentration and can be harmful, but invisible, please follow the recommended action. {www.Official_Web_Site.gov }	C'è un rilascio di materiale radioattivo estremo osservato per {Short_Area] [City] [County] [State]. [Description & Recommended Action] subito {Incident_Time} fino a {hh:mm} {am/pm}.	C'è un rilascio di materiale radioattivo estremo osservato per {Short_Area] [City] [County] [State]. [Description & Recommended Action] subito {Incident_Time} fino a {hh:mm} {am/pm}.	C'è un rilascio di materiale radioattivo estremo osservato per {Short_Area] [City] [County] [State]. [Description & Recommended Action] subito {Date} {Incident_Time} fino a {hh:mm} {am/pm}.	{Incident_Time} Il {Official_Government_Agency} ha un rilascio di materiale radioattivo estremo osservato per {Short_Area] [City] [County] [State]. [Description & Recommended Action] immediatamente fino a {hh:mm} {am/pm}.	Poiché la radioattività può essere ad alta concentrazione e può essere dannosa, ma invisibile, si prega di seguire l'azione raccomandata. {www.Official_Web_Site.gov }	rilascio di materiale radioattivo	rischio radiologico	CBRNE
OET-156	I	radiation	radiological hazard	CBRNE		(e.g. at a fixed location)	RHW	radiological	☒ Immediate	☒ Severe	☒ Observed	There is a severe radiation observed for {Short_Area] [City] [County] [State]. [Description & Recommended Action] immediately {Incident_Time} until [endDay] [hh:mm] [am/pm].	There is a severe radiation observed for {Short_Area] [City] [County] [State]. [Description & Recommended Action] immediately {Incident_Time} until [endDay] [hh:mm] [am/pm].	There is a severe radiation observed for {Short_Area] [City] [County] [State]. [Description & Recommended Action] immediately {Incident_Time} until [endDay] [hh:mm] [am/pm].	There is a severe radiation observed for {Short_Area] [City] [County] [State]. [Description & Recommended Action] immediately {Date} {Incident_Time} until [endDay] [hh:mm] [am/pm].	{Incident_Time} The {Official_Government_Agency} has a severe radiation observed for {Short_Area] [City] [County] [State]. [Description & Recommended Action] immediately until [endDay]	As radioactivity may be in high concentration and can be harmful, but invisible, please follow the recommended action and avoid the area. {www.Official_Web_Site.gov }	Si osserva una grave radiazione per {Short_Area] [City] [County] [State]. [Description & Recommended Action] subito {Incident_Time} fino a {hh:mm} {am/pm}.	Si osserva una grave radiazione per {Short_Area] [City] [County] [State]. [Description & Recommended Action] subito {Incident_Time} fino a {hh:mm} {am/pm}.	Si osserva una grave radiazione per {Short_Area] [City] [County] [State]. [Description & Recommended Action] subito {Date} {Incident_Time} fino a {hh:mm} {am/pm}.	{Incident_Time} Il {Official_Government_Agency} ha una grave radiazione osservata per {Short_Area] [City] [County] [State]. [Description & Recommended Action] immediatamente fino a	Poiché la radioattività può essere ad alta concentrazione e può essere dannosa, ma invisibile, si prega di seguire l'azione raccomandata ed evitare l'area. {www.Official_Web_Site.gov	radiazione	rischio radiologico	CBRNE
OET-156	P	radioactivity statement	radiological hazard	CBRNE		(e.g. all clear)	RHS	radSt	☒ Past	☒ Moderate	☒ Likely	{Incident_Time} Likely radioactivity alert now past in {Short_Area] [City] [County] [State]. All clear. Resume activity.	{Incident_Time} Likely radioactivity alert now past in {Short_Area] [City] [County] [State]. All clear. Resume activity.	{Incident_Time} Likely radioactivity alert now past in {Short_Area] [City] [County] [State]. All clear. Resume activity.	{Date} {Incident_Time} Likely radioactivity alert now past in {Short_Area] [City] [County] [State]. All clear. Resume activity.	{Incident_Time} The {Official_Government_Agency} has the likely radioactivity now past in {City} {County} {State}.	You may resume normal activity in {Area} [City] [County] [State]. {www.Official_Web_Site.gov }	{Incident_Time} Probabile allarme radioattività ora passato in {Short_Area] [City] [County] [State]. Tutto chiaro. Riprendere l'attività.	{Incident_Time} Probabile allarme radioattività ora passato in {Short_Area] [City] [County] [State]. Tutto chiaro. Riprendere l'attività.	{Date} {Incident_Time} Probabile allarme radioattività ora passato in {Short_Area] [City] [County] [State]. Tutto chiaro. Riprendere l'attività.	{Incident_Time} Il {Official_Government_Agency} ha la probabile radioattività ormai passato in {City} {County} {State}.	È possibile riprendere la normale attività in {Area] [City] [County] [State]. {www.Official_Web_Site.gov }	dichiarazione di radioattività	rischio radiologico	CBRNE
OET-158	O	railway issue	infrastructure issue	Transport			RWI	railIncident	☒ Immediate	☒ Severe	☒ Observed	There is a severe railway issue observed for {Short_Area] [City] [County] [State]. [Description & Recommended Action] immediately {Incident_Time} until [hh:mm] [am/pm].	There is a severe railway issue observed for {Short_Area] [City] [County] [State]. [Description & Recommended Action] immediately {Incident_Time} until [hh:mm] [am/pm].		There is a severe railway issue observed for {Short_Area] [City] [County] [State]. [Description & Recommended Action] immediately {Date} {Incident_Time} until [hh:mm] [am/pm].	The {Official_Government_Agency} There is a severe railway issue observed {Incident_Time} for {Short_Area] [City] [County] [State]. [Description & Recommended Action]	{Recommended_Actions} {www.Official_Web_Site.gov }	C'è un grave problema ferroviario osservato per {Short_Area] [City] [County] [State]. [Description & Recommended Action] subito {Incident_Time} fino a {hh:mm} {am/pm}.	C'è un grave problema ferroviario osservato per {Short_Area] [City] [County] [State]. [Description & Recommended Action] subito {Incident_Time} fino a {hh:mm} {am/pm}.	C'è un grave problema ferroviario osservato per {Short_Area] [City] [County] [State]. [Description & Recommended Action] subito {Date} {Incident_Time} fino a {hh:mm} {am/pm}.	{Official_Government_Agency} C'è un grave problema ferroviario osservato {Incident_Time} {Short_Area] [City] [County] [State]. [Description & Recommended Action] immediatamente fino a	{Recommended_Actions} {www.Official_Web_Site.gov }	questione ferroviaria	problema infrastrutturale	Trasporto
OET-158	X	railway: train accident	infrastructure issue	Transport			RWA	train	☒ Immediate	☒ Extreme	☒ Observed	There is an extreme railway accident observed for {Short_Area] [City] [County] [State]. [Description & Recommended Action] immediately {Incident_Time} until [endDay] [hh:mm] [am/pm].	There is an extreme railway accident observed for {Short_Area] [City] [County] [State]. [Description & Recommended Action] immediately {Incident_Time} until [endDay] [hh:mm] [am/pm].		There is an extreme railway accident observed for {Short_Area] [City] [County] [State]. [Description & Recommended Action] immediately {Date} {Incident_Time} until [endDay] [hh:mm] [am/pm].	{Official_Government_Agency} There is an extreme railway accident observed {Incident_Time} for {Short_Area] [City] [County] [State]. [Description & Recommended Action] immediately until	Please avoid the area unless you are a volunteer who has First Responder experience. {www.Official_Web_Site.gov }	Si è verificato un incidente ferroviario estremo {Short_Area] [City] [County] [State]. [Description & Recommended Action] subito {Incident_Time} fino a {hh:mm} {am/pm}.	Si è verificato un incidente ferroviario estremo {Short_Area] [City] [County] [State]. [Description & Recommended Action] subito {Incident_Time} fino a {hh:mm} {am/pm}.	Si è verificato un incidente ferroviario estremo {Short_Area] [City] [County] [State]. [Description & Recommended Action] subito {Date} {Incident_Time} fino a {hh:mm} {am/pm}.	{Official_Government_Agency} Si è verificato un incidente ferroviario estremo {Short_Area] [City] [County] [State]. [Description & Recommended Action] subito {Incident_Time} fino	Si prega di evitare la zona a meno che non si sia un volontario che ha esperienza di Primo Risponditore. {www.Official_Web_Site.gov }	ferrovia: incidente ferroviario	problema infrastrutturale	Trasporto
OET-159	1	rain <30mm/12h	weather	Meteorological	E	(numerical value order)	RA0	rain0	☒ Expected	☒ Moderate	☒ Likely	{Incident_Time} [Probability=nn%] There is a moderate likely rain #1 expected.	{Incident_Time} [Probability=nn%] There is a moderate likely rain #1 expected.		{Date} {Incident_Time} [Probability=nn%] There is a moderate likely rain #1 expected.	[Probability=nn%] The {Official_Government_Agency} has a moderate likely rain #1 expected effective {Incident_Time} until [hh:mm] [Day].	When driving with wipers on, also turn your lights on. {www.Official_Web_Site.gov }	{Incident_Time} [Probability=nn%] C'è una moderata probabile #1 attesa.	{Incident_Time} [Probability=nn%] C'è una moderata probabile #1 attesa.	{Date} {Incident_Time} [Probability=nn%] C'è una moderata probabile #1 attesa.	{Official_Government_Agency} ha una moderata probabile pioggia #1 previsto efficace {Incident_Time} fino a [hh:mm] [Day].	Quando guidi con i tergicristalli accese, accendi anche le luci. {www.Official_Web_Site.gov }	pioggia <30mm/12h	tempo metereologico	meteorologico
OET-159	2	30mm < rain <52mm/12h	weather	Meteorological	E	(50mm China)(54mm EU)	RA1	rain1	☒ Expected	☒ Severe	☒ Likely	{Incident_Time} [Probability=nn%] There is a severe likely rain #2 expected.	{Incident_Time} [Probability=nn%] There is a severe likely rain #2 expected.		{Date} {Incident_Time} [Probability=nn%] There is a severe likely rain #2 expected.	[Probability=nn%] The {Official_Government_Agency} has a severe likely rain #2 expected effective {Incident_Time} until [hh:mm] [Day].	When driving with wipers on, also turn your lights on. {www.Official_Web_Site.gov }	{Incident_Time} [Probability=nn%] C'è una forte pioggia probabile #2 previsto.	{Incident_Time} [Probability=nn%] C'è una forte pioggia probabile #2 previsto.	{Date} {Incident_Time} [Probability=nn%] C'è una forte pioggia probabile #2 previsto.	[Probability=nn%] Il {Official_Government_Agency} ha una forte pioggia probabile #2 previsto efficace {Incident_Time} fino a [hh:mm] [Day].	Quando guidi con i tergicristalli accese, accendi anche le luci. {www.Official_Web_Site.gov }	30mm < pioggia <52mm/12h	tempo metereologico	meteorologico
OET-159	3	rain > 52mm/12h	weather	Meteorological	E	(50mm China)(54mm EU)	RA2	rain2	☒ Expected	☒ Severe	☒ Likely	{Incident_Time} [Probability=nn%] There is a severe likely rain #3 expected.	{Incident_Time} [Probability=nn%] There is a severe likely rain #3 expected.		{Date} {Incident_Time} [Probability=nn%] There is a severe likely rain #3 expected.	[Probability=nn%] The {Official_Government_Agency} has a severe likely rain #3 expected, effective {Incident_Time} until [hh:mm] [Day].	When driving with wipers on, also turn your lights on. Be alert for water that can cause loss of grip on the road. {www.Official_Web_Site.gov }	{Incident_Time} [Probability=nn%] C'è una forte pioggia probabile #3 previsto.	{Incident_Time} [Probability=nn%] C'è una forte pioggia probabile #3 previsto.	{Date} {Incident_Time} [Probability=nn%] C'è una forte pioggia probabile #3 previsto.	[Probability=nn%] Il {Official_Government_Agency} ha una forte pioggia probabile #3 previsto efficace {Incident_Time} fino a [hh:mm] [Day].	tergicristalli accese, accendi anche le luci. Sii vigile per l'acqua che può causare perdita di aderenza sulla strada. {www.Official_Web_Site.gov }	pioggia > 52mm/12h	tempo metereologico	meteorologico
OET-159	4	52mm < rain < 80mm/12h	weather	Meteorological	E	(numerical value order)	RA3	rain3	☒ Expected	☒ Severe	☒ Likely	{Incident_Time} [Pro.bability=nn%] There is a severe likely heavy rain #4 expected.	{Incident_Time} [Pro.bability=nn%] There is a severe likely heavy rain #4 expected.		{Incident_Time} [Pro.bability=nn%] There is a severe likely heavy rain #4 expected.	[Probability=nn%] The {Official_Government_Agency} has issued a severe likely heavy rain #4 expected effective {Incident_Time} until [hh:mm] [Day].	When driving with wipers on, also turn your lights on. Be alert for water that can cause loss of grip on the road, and localized flooding. Avoid fastmoving or turbulent floodwater as that is dangerous. {www.Official_Web_Site.gov }	{Incident_Time} [Probability=nn%] C'è una forte pioggia probabile #4 previsto.	{Incident_Time} [Probability=nn%] C'è una forte pioggia probabile #4 previsto.	{Date} {Incident_Time} [Probability=nn%] C'è una forte pioggia probabile #4 previsto.	[Probability=nn%] Il {Official_Government_Agency} ha una forte pioggia probabile #4 previsto efficace {Incident_Time} fino a [hh:mm] [Day].	Quando guidi con i tergicristalli accese, accendi anche le luci. Sii vigile per l'acqua che può causare perdita di aderenza sulla strada e allagamenti localizzati. Evita il movimento rapido o l'acqua turbolenta inondazione in quanto è pericolosa. {www.Official_Web_Site.gov	52 mm < pioggia < 80 mm/12 ore	tempo metereologico	meteorologico

OET-159	5	rain > 100mm/3h or 50mm/h	weather	Meteorological	E	(numerical value order)	RA4	rain4	☒ Expected	☒ Extreme	☒ Likely	*[Incident_Time] [Probability=rain%]* There is an extreme likely heavy rain #5 expected.	*[Incident_Time] [Probability=rain%]* There is an extreme likely heavy rain #5 expected.		*[Date] [Incident_Time] [Probability=rain%]* There is an extreme likely heavy rain #5 expected.	*[Probability=rain%]* The *[Official_Government_Agency]* has an extreme likely heavy rain #5 expected effective *[Incident_Time]* until *[Hh:mm] [Day]*.	When driving with wipers on, also turn your lights on. Be alert for water that can cause loss of grip on the road, and localized flooding. Do not attempt to drive through floodwaters, turn around and go another way. Avoid fastmoving or turbulent floodwater as that is dangerous. *[www.Official_Web_Site.gov]*	*[Incident_Time] [Probability=rain%]* C'è un'estrema probabile pioggia #5 attesa.	*[Incident_Time] [Probability=rain%]* C'è un'estrema probabile pioggia #5 attesa.	*[Date] [Incident_Time] [Probability=rain%]* C'è un'estrema probabile pioggia #5 attesa.	*[Probability=rain%]* Il *[Official_Government_Agency]* ha un'estrema probabile pioggia #5 previsto efficace *[Incident_Time]* fino a *[Hh:mm] [Day]*.	Quando guidi con i tergicristalli accesi, accendi anche le luci. Sii vigile per l'acqua che può causare perdita di aderenza sulla strada e allagamenti localizzati. Non tentare di guidare attraverso le acque alluvionali, girarsi e andare in un'altra strada. Evita il movimento rapido o l'acqua turbolenta inondazione in quanto è pericolosa. *[www.Official_Web_Site.gov]*	pioggia >100mm/3h o 50mm/h	tempo metereologico	meteorologico
OET-159		rainstorm	weather	Meteorological	E		RAA	Rainfall	☒ Expected	☒ Severe	☒ Likely	*[Incident_Time] [Probability=rain%]* There is a severe likely heavy rainstorm expected. *[Incident_time]* there is a severe rapid ice closing of water passage observed. Expected until *[endDay] [Hh:mm] [am/pm]*	*[Incident_Time] [Probability=rain%]* There is a severe likely heavy rainstorm expected. *[Incident_time]* there is a severe rapid ice closing of water passage observed. Expected until *[Hh:mm] [am/pm]*.		*[Date] [Incident_Time] [Probability=rain%]* There is a severe likely heavy rainstorm expected. *[Date] [Incident_time]* There is a severe rapid ice closing of water passage observed. until *[Hh:mm] [am/pm]*	*[Probability=rain%]* The *[Official_Government_Agency]* has a severe likely heavy rainstorm expected effective *[Incident_Time]* until *[Hh:mm] [Day]*.	When driving with wipers on, also turn your lights on. Be alert for water that can cause loss of grip on the road, and localized flooding. Do not attempt to drive through floodwaters, turn around and go another way. Avoid fastmoving or	*[Incident_Time] [Probability=rain%]* È previsto un forte temporale probabilmente pesante. *[Incident_time]* Si osserva una grave rapida chiusura del ghiaccio del passaggio dell'acqua. Previsto fino a *[Hh:mm]*	*[Incident_Time] [Probability=rain%]* È previsto un forte temporale probabilmente pesante. *[Incident_time]* Si osserva una grave rapida chiusura del ghiaccio del passaggio dell'acqua. Previsto fino a *[Hh:mm]*	*[Date] [Incident_Time] [Probability=rain%]* È previsto un forte temporale probabilmente pesante. *[Date] [Incident_time]* Si osserva una grave rapida chiusura del ghiaccio del passaggio dell'acqua. Previsto fino a *[Hh:mm]*	*[Probability=rain%]* Il *[Official_Government_Agency]* ha un forte probabile forte temporale previsto efficace *[Incident_Time]* fino a *[Hh:mm] [Day]*. Il *[Official_Government_Agency]* ha una grave chiusura rapida del ghiaccio del passaggio dell'acqua	*[www.Official_Web_Site.gov]*	temporale	tempo metereologico	meteorologico
OET-160		rapid ice closing of water passage	ice issue	Transport	C		ILA	rpdCloseLead	☒ Expected	☒ Severe	☒ Observed	*[Incident_Time] [Probability=rain%]* There is a severe likely heavy rainstorm expected. *[Incident_time]* there is a severe rapid ice closing of water passage observed. Expected until *[endDay] [Hh:mm] [am/pm]*					*[www.Official_Web_Site.gov]*	For your safety, you should not to use, drink, cook with, bathe, wade or swim in or wash with the lake or sea water until further notice. The Red Tide water warning remains in effect until further notice. This message will be updated in 3-hours, or sooner if needed. For more information, check *[www.Official_Web_Site.gov]*, or tune to local news media. Please do not call *[0_1_1]*, except to report a					*[www.Official_Web_Site.gov]*	chiusura rapida del ghiaccio del passaggio dell'acqua	problema del ghiaccio	Trasporto
OET-161		red tide	health issue, marine issue	Health	F		RTW	redTide	☒ Expected	☒ Moderate	☒ Likely	*[Incident_Time]* Red tide is a health and marine moderate water hazard expected. This is likely to impact people in *[Area] [City] [County] [State]*.*[Recommended Action]* until *[endDate] [Hh:mm] [am/pm]*.	*[Incident_Time]* Red tide is a health and marine moderate water hazard expected. This is likely to impact people in *[Area] [City] [County] [State]*.*[Recommended Action]* until *[endDate] [Hh:mm] [am/pm]*.	*[Incident_time]* Red tide is a health and marine moderate water hazard expected. This is likely to impact people in *[Area] [City] [County] [State]*.*[Recommended Action]* until *[endDate] [Hh:mm] [am/pm]*.	*[Date] [Incident_Time]* Red tide is a health and marine moderate water hazard expected. This is likely to impact people in *[Area] [City] [County] [State]*.*[Recommended Action]* until *[endDate] [Hh:mm] [am/pm]*.	[Incident_Time] The *[Official_Government_Agency]* has a Red Tide sea or lake water order for the *[Area] [City] [County] [State]* area because a red tide is a health and marine moderate water hazard expected. This may impact all public water customers of the *[description of organization if applicable]*.	*[Incident_Time]* La marea rossa è un pericolo per la salute e l'acqua moderata marina previsto. Questo è probabile che abbia un impatto sulle persone *[Area] [City] [County] [State]*.*[Recommended Action]* fino a *[Hh:mm]*.	*[Incident_Time]* La marea rossa è un pericolo per la salute e l'acqua moderata marina previsto. Questo è probabile che abbia un impatto sulle persone *[Area] [City] [County] [State]*.*[Recommended Action]* fino a *[Hh:mm]*.	*[Date] [Incident_Time]* La marea rossa è un pericolo per la salute e l'acqua moderata marina previsto. Questo è probabile che abbia un impatto sulle persone *[Area] [City] [County] [State]*.*[Recommended Action]* fino a *[Hh:mm]*.	*[Incident_Time]* Il *[Official_Government_Agency]* ha un ordine di acqua di marea rossa e lago per la *[Area] [City] [County] [State]* zona perché una marea rossa è un pericolo per la salute e l'acqua moderata marina previsto. Ciò può avere un impatto su tutti i clienti dell'acqua pubblica *[description of organization if applicable]*.	*[www.Official_Web_Site.gov]*	marea rossa	problema sanitario, problema marittimo	Salute
OET-162	O	rescue: emergency	safety hazard	Rescue	D	(e.g. from an EPIRB activation)	RRE	rescue	☒ Immediate	☒ Severe	☒ Observed	Immediate *[Incident_Time]* Severe rescue required observed for *[Area Name]*.	Immediate *[Incident_Time]* Severe rescue required observed for *[Area Name]*.	Immediate *[Incident_Time]* Severe rescue required observed for *[Area Name]*. *[location including latitude and longitude]*.	Immediate *[Date] [Incident_Time]* Severe rescue required observed for *[Area Name]*.	[Official_Government_Agency] Immediate severe rescue required observed for *[Area Name]*. Effective *[Incident_Time]* until *[Hh:mm]*.	*[Incident_Time]* La marea rossa è un pericolo per la salute e l'acqua moderata marina previsto. Questo è probabile che abbia un impatto sulle persone *[Area] [City] [County] [State]*.*[Recommended Action]* fino a *[Hh:mm]*.	Immediata *[Incident_Time]* È necessario un grave salvataggio osservato per *[Area Name]*.	Immediata *[Incident_Time]* È necessario un grave salvataggio osservato per *[Area Name]*.	Immediata *[Date] [Incident_Time]* È necessario un grave salvataggio osservato per *[Area Name]*.	[Official_Government_Agency] Immediato e grave soccorso richiesto osservato per *[Area Name]*. Efficace *[Incident_Time]* fino a *[Hh:mm]*	*[www.Official_Web_Site.gov]*	soccorso: emergenza	pericolo per la sicurezza	Salvare
OET-162	M	rescue: statement	safety hazard	Rescue	D	(e.g. found or false EPIRB activation)	RRS	rescuS	☒ Expected	☒ Moderate	☒ Observed	*[Incident_Time]* Rescue completed or false alarm for *[Area Name]*. A moderate retail crime observed is for *[Short_Area] [City] [County] [State]*. *[Description & Recommended Action]* expected *[Incident_Time]*	*[Incident_Time]* Rescue completed or false alarm for *[Area Name]*. A moderate retail crime observed is for *[Short_Area] [City] [County] [State]*. *[Description & Recommended Action]* expected *[Incident_Time]*		*[Date] [Incident_Time]* Rescue completed or false alarm for *[Area Name]*. A moderate retail crime observed is for *[Short_Area] [City] [County] [State]*. *[Description & Recommended Action]* expected *[Date]*	[Official_Government_Agency] *[Incident_Time]* Rescue completed or false alarm for *[Area Name]*. *[Hh:mm]* The *[Official_Government_Agency]* has a moderate retail crime observed in *[Short_Area] [City] [County] [State]*. Expected at *[Incident_Time] [Day]*. Please report suspicious activity. Please review your security recording if you are living or working nearby. *[www.Official_Web_Site.gov]*	*[Incident_Time]* Salvataggio completato o falso allarme per *[Area Name]*. Un moderato crimine al dettaglio osservato è per *[Short_Area] [City] [County] [State]*. *[Description & Recommended Action]* previsto *[Incident_Time]*	*[Incident_Time]* Salvataggio completato o falso allarme per *[Area Name]*. Un moderato crimine al dettaglio osservato è per *[Short_Area] [City] [County] [State]*. *[Description & Recommended Action]* previsto *[Incident_Time]*	*[Date] [Incident_Time]* Salvataggio completato o falso allarme per *[Area Name]*. *[Hh:mm]* Un moderato crimine al dettaglio osservato è per *[Short_Area] [City] [County] [State]*. *[Description & Recommended Action]* previsto *[Date]*	*[Incident_Time]* Salvataggio completato o falso allarme per *[Area Name]*. *[Hh:mm]* Il *[Official_Government_Agency]* ha un crimine al dettaglio moderato osservato in *[Short_Area] [City] [County] [State]*. Previsto a *[Incident_Time]*	*[www.Official_Web_Site.gov]*	salvataggio: dichiarazione	pericolo per la sicurezza	Salvare
OET-163		retail crime issue	criminal activity	Safety			CRA	retailCrime	☒ Expected	☒ Moderate	☒ Observed						Una forte corrente di strappo si osserva per *[Short_Area] [City] [County] [State]* subito *[Incident_Time]* fino a *[Hh:mm] [am/pm]*.	Una forte corrente di strappo si osserva per *[Short_Area] [City] [County] [State]* subito *[Incident_Time]* fino a *[Hh:mm] [am/pm]*.	Una forte corrente di strappo si osserva per *[Short_Area] [City] [County] [State]* subito *[Incident_Time]* fino a *[Hh:mm] [am/pm]*.	Una forte corrente di strappo si osserva per *[Short_Area] [City] [County] [State]* subito *[Incident_Time]* fino a *[Hh:mm] [am/pm]*.	*[www.Official_Web_Site.gov]*	problema della criminalità al dettaglio	Attività criminale	Sicurezza
OET-164		rip current issue	beach hazard	Safety			BRA	beaRip	☒ Immediate	☒ Severe	☒ Observed	A severe rip current is observed for *[Short_Area] [City] [County] [State]*. *[Description & Recommended Action]* immediately *[Incident_Time]* until *[Hh:mm] [am/pm]*.	A severe rip current is observed for *[Short_Area] [City] [County] [State]*. *[Description & Recommended Action]* immediately *[Incident_Time]* until *[Hh:mm] [am/pm]*.		A severe rip current is observed for *[Short_Area] [City] [County] [State]*. *[Description & Recommended Action]* immediately *[Date] [Incident_Time]* until *[Hh:mm] [am/pm]*.	[Official_Government_Agency] has a severe rip current observed in *[Short_Area] [City] [County] [State]*. Immediately at *[Incident_Time] [Day]*. *[Describe the incident, hazard and its*	Una forte corrente di strappo si osserva per *[Short_Area] [City] [County] [State]* subito *[Incident_Time]* fino a *[Hh:mm] [am/pm]*.	Una forte corrente di strappo si osserva per *[Short_Area] [City] [County] [State]* subito *[Incident_Time]* fino a *[Hh:mm] [am/pm]*.	Una forte corrente di strappo si osserva per *[Short_Area] [City] [County] [State]* subito *[Incident_Time]* fino a *[Hh:mm] [am/pm]*.	Una forte corrente di strappo si osserva per *[Short_Area] [City] [County] [State]*. *[Description & Recommended Action]* subito *[Date] [Incident_Time]* fino a *[Hh:mm] [am/pm]*.	*[www.Official_Web_Site.gov]*	Non nuotare contro una corrente di strappo che ti tira fuori in mare. Invece nuota parallelamente alla spiaggia tornano da una foce del fiume o dall'ingresso del porto. Le correnti di strappo normalmente sono il	strappare il problema attuale	pericolo spiaggia	Sicurezza
OET-165		road closure	road hazard	Transport			RCA	roadClose	☒ Immediate	☒ Severe	☒ Observed	*[Incident_Time]* until *[endDate] [Hh:mm] [am/pm]*.	A severe road condition issue observed is for *[Short_Area] [City] [County] [State]*. *[Description & Recommended Action]* immediately *[Incident_Time]* until *[endDay] [Hh:mm] [am/pm]*.	A severe road condition issue observed is for *[Short_Area] [City] [County] [State]*. *[Description & Recommended Action]* immediately *[Incident_Time]* until *[endDate] [Hh:mm] [am/pm]*.	A severe road closure is observed for *[Short_Area] [City] [County] [State]*. *[Description & Recommended Action]* immediately *[Date] [Incident_Time]* until *[endDate] [Hh:mm] [am/pm]*.	The *[Official_Government_Agency]* has a severe road closure observed in *[Short_Area] [City] [County] [State]*. Immediately at *[Incident_Time] [Day]*. *[Describe the incident, hazard and its*	Si osserva una grave chiusura della strade per *[Short_Area] [City] [County] [State]*. *[Description & Recommended Action]* subito *[Incident_Time]* fino a *[Hh:mm] [am/pm]*.	Si osserva una grave chiusura della strade per *[Short_Area] [City] [County] [State]*. *[Description & Recommended Action]* subito *[Incident_Time]* fino a *[Hh:mm] [am/pm]*.	Si osserva una grave chiusura della strade per *[Short_Area] [City] [County] [State]*. *[Description & Recommended Action]* subito *[Date] [Incident_Time]* fino a *[Hh:mm] [am/pm]*.	Si osserva una grave chiusura della strade osservata in *[Short_Area] [City] [County] [State]*. subito *[Incident_Time] [Day]*. *[Describe the incident, hazard and its*	Pianifica un altro percorso. *[www.Official_Web_Site.gov]*	chiusura della strada	pericolo stradale	Trasporto
OET-166	C	road issue: condition	road hazard	Transport			RUS	roadUsage	☒ Immediate	☒ Severe	☒ Observed	A severe road delay is likely for *[Short_Area] [City] [County] [State]*. *[Description & Recommended Action]* expected *[Incident_Time]* until *[Hh:mm] [am/pm]*.	A severe road delay is likely for *[Short_Area] [City] [County] [State]*. *[Description & Recommended Action]* expected *[Incident_Time]* until *[Hh:mm] [am/pm]*.	A severe road delay is likely for *[Short_Area] [City] [County] [State]*. *[Description & Recommended Action]* expected *[Incident_Time]* until *[Hh:mm] [am/pm]*.	A severe road condition issue is observed for *[Short_Area] [City] [County] [State]*. *[Description & Recommended Action]* immediately *[Date] [Incident_Time]* until *[endDate] [Hh:mm] [am/pm]*.	A severe road condition issue is observed for *[Short_Area] [City] [County] [State]*. *[Description & Recommended Action]* immediately *[Date] [Incident_Time]* until *[endDate] [Hh:mm] [am/pm]*.	Drive carefully, you may need to stop quickly because of slower traffic ahead. *[www.Official_Web_Site.gov]*	Drive carefully, you may need to stop quickly because of slower traffic ahead. *[www.Official_Web_Site.gov]*	Drive carefully, you may need to stop quickly because of slower traffic ahead. *[www.Official_Web_Site.gov]*	Drive carefully, you may need to stop quickly because of slower traffic ahead. *[www.Official_Web_Site.gov]*	Guida con attenzione, potrebbe essere necessario fermarsi rapidamente a causa del traffico più lento in anticipo. *[www.Official_Web_Site.gov]*	problema stradale: condizione	pericolo stradale	Trasporto
OET-166	D	road issue: delay	road hazard	Transport			RDA	roadDelay	☒ Expected	☒ Severe	☒ Likely	A severe road issue is observed for *[Short_Area] [City] [County] [State]*. *[Description & Recommended Action]* immediately *[Incident_Time]* until *[endDate] [Hh:mm]*	A severe road issue is observed for *[Short_Area] [City] [County] [State]*. *[Description & Recommended Action]* immediately *[Incident_Time]* until *[endDate] [Hh:mm]*	A severe road issue is observed for *[Short_Area] [City] [County] [State]*. *[Description & Recommended Action]* immediately *[Date] [Incident_Time]* until *[endDate] [Hh:mm]*	A severe road issue is observed for *[Short_Area] [City] [County] [State]*. *[Description & Recommended Action]* immediately *[Date] [Incident_Time]* until *[endDate] [Hh:mm]*	The *[Official_Government_Agency]* has a severe road issue observed for *[Short_Area] [City] [County] [State]*. Immediately at *[Incident_Time] [Day]*. *[Describe the incident,*	Drive carefully, you may need to stop quickly because of slower traffic ahead. *[www.Official_Web_Site.gov]*	Drive carefully, you may need to stop quickly because of slower traffic ahead. *[www.Official_Web_Site.gov]*	Drive carefully, you may need to stop quickly because of slower traffic ahead. *[www.Official_Web_Site.gov]*	Drive carefully, you may need to stop quickly because of slower traffic ahead. *[www.Official_Web_Site.gov]*	Guida con attenzione, potrebbe essere necessario fermarsi rapidamente a causa del traffico più lento in anticipo. *[www.Official_Web_Site.gov]*	problema stradale: ritardo	pericolo stradale	Trasporto
OET-166	E	road issue	road hazard	Transport			RIE	roadIncident	☒ Immediate	☒ Severe	☒ Observed	A severe road issue is observed for *[Short_Area] [City] [County] [State]*. *[Description & Recommended Action]* immediately *[Incident_Time]* until *[endDate] [Hh:mm]*	A severe road issue is observed for *[Short_Area] [City] [County] [State]*. *[Description & Recommended Action]* immediately *[Incident_Time]* until *[endDate] [Hh:mm]*	A severe road issue is observed for *[Short_Area] [City] [County] [State]*. *[Description & Recommended Action]* immediately *[Date] [Incident_Time]* until *[endDate] [Hh:mm]*	A severe road issue is observed for *[Short_Area] [City] [County] [State]*. *[Description & Recommended Action]* immediately *[Date] [Incident_Time]* until *[endDate] [Hh:mm]*	The *[Official_Government_Agency]* has a severe road issue observed for *[Short_Area] [City] [County] [State]*. Immediately at *[Incident_Time] [Day]*. *[Describe the incident,*	Drive carefully, you may need to stop quickly because of slower traffic ahead. *[www.Official_Web_Site.gov]*	Drive carefully, you may need to stop quickly because of slower traffic ahead. *[www.Official_Web_Site.gov]*	Drive carefully, you may need to stop quickly because of slower traffic ahead. *[www.Official_Web_Site.gov]*	Drive carefully, you may need to stop quickly because of slower traffic ahead. *[www.Official_Web_Site.gov]*	Guida con attenzione, potrebbe essere necessario fermarsi rapidamente a causa del traffico più lento in anticipo. *[www.Official_Web_Site.gov]*	problema stradale	pericolo stradale	Trasporto
OET-166	S	road issue: safety	road hazard	Transport			RZA	rdCondition	☒ Immediate	☒ Severe	☒ Observed	A severe road issue is observed for *[Short_Area] [City] [County] [State]*. *[Description & Recommended Action]* immediately *[Incident_Time]* until *[endDay] [Hh:mm] [am/pm]*.	A severe road issue is observed for *[Short_Area] [City] [County] [State]*. *[Description & Recommended Action]* immediately *[Incident_Time]* until *[endDay] [Hh:mm] [am/pm]*.	A severe road issue is observed for *[Short_Area] [City] [County] [State]*. *[Description & Recommended Action]* immediately *[Date] [Incident_Time]* until *[endDay] [Hh:mm] [am/pm]*.	A severe road issue is observed for *[Short_Area] [City] [County] [State]*. *[Description & Recommended Action]* immediately *[Date] [Incident_Time]* until *[endDay] [Hh:mm] [am/pm]*.	The *[Official_Government_Agency]* has a severe road issue observed for *[Short_Area] [City] [County] [State]*. At *[Incident_Time] [Day]*. *[Describe the incident, hazard and its consequences]*.	Drive carefully, you may need to stop quickly because of slower traffic ahead. *[www.Official_Web_Site.gov]*	Drive carefully, you may need to stop quickly because of slower traffic ahead. *[www.Official_Web_Site.gov]*	Drive carefully, you may need to stop quickly because of slower traffic ahead. *[www.Official_Web_Site.gov]*	Drive carefully, you may need to stop quickly because of slower traffic ahead. *[www.Official_Web_Site.gov]*	Guida con attenzione, potrebbe essere necessario fermarsi rapidamente a causa del traffico più lento in anticipo. *[www.Official_Web_Site.gov]*	problema stradale: sicurezza	pericolo stradale	Trasporto
OET-167		road vehicle accident	road hazard	Transport			TRX	accident	☒ Immediate	☒ Severe	☒ Observed	A severe road vehicle accident is observed for *[Short_Area] [City] [County] [State]*. *[Description & Recommended Action]* immediately *[Incident_Time]* until	A severe road vehicle accident is observed for *[Short_Area] [City] [County] [State]*. *[Description & Recommended Action]* immediately *[Incident_Time]* until		A severe road vehicle accident is observed for *[Short_Area] [City] [County] [State]*. *[Description & Recommended Action]* immediately *[Date] [Incident_Time]* until.	The *[Official_Government_Agency]* has a severe road vehicle accident observed for *[Short_Area] [City] [County] [State]*. Immediately at *[Incident_Time] [Day]*.	Drive carefully, you may need to stop quickly because of slower traffic ahead. *[www.Official_Web_Site.gov]*	Drive carefully, you may need to stop quickly because of slower traffic ahead. *[www.Official_Web_Site.gov]*	Drive carefully, you may need to stop quickly because of slower traffic ahead. *[www.Official_Web_Site.gov]*	Drive carefully, you may need to stop quickly because of slower traffic ahead. *[www.Official_Web_Site.gov]*	Guida con attenzione, potrebbe essere necessario fermarsi rapidamente a causa del traffico più lento in anticipo. *[www.Official_Web_Site.gov]*	incidente stradale	pericolo stradale	Trasporto
OET-168	L	rogue waves; L	marine	Meteorological	E	(e.g. freak high waves likely, but not observed)	SMA	spdMarineAd	☒ Expected	☒ Severe	☒ Likely	A severe rogue waves or marine special weather is likely for *[County] [State] [Incident_Time]* expected until *[endDay] [Hh:mm] [am/pm]*. *[Details]*	A severe rogue waves or marine special weather is likely for *[County] [State] [Incident_Time]* expected until *[endDay] [Hh:mm] [am/pm]*. *[Details]*.		A severe rogue waves or marine special weather is likely for *[County] [State] [Date] [Incident_Time]* expected until. *[endDay][Hh:mm] [am/pm]*. *[Details]*.	*[Incident_Time]* The *[Official_Government_Agency]* has a rogue waves or marine special weather for *[County1] [State1]* to *[County2] [State2] [Hh:mm]* expected until *[endDay] [Hh:mm] [am/pm]*. *[Details]*.	*(Recommended action)*. *[www.Official_Web_Site.gov]*	È probabile che un forte maeggiato o tempo speciale marino *[County] [State] [Incident_Time]* previsto fino a *[Hh:mm]* *[Details]*.	È probabile che un forte maeggiato o tempo speciale marino *[County] [State] [Incident_Time]* previsto fino a *[Hh:mm]* *[Details]*.	È probabile che un forte maeggiato o tempo speciale marino *[County] [State] [Incident_Time]* previsto fino a *[Hh:mm]* *[Details]*.	*[Incident_Time]* Il *[Official_Government_Agency]* ha un onde caraglia o tempo speciale marino per *[County1] [State1]* fo *[County2] [State2] [Hh:mm]* previsto fino a *[Hh:mm]*. *[Details]*.	*[Recommended action]*. *[www.Official_Web_Site.gov]*	onde anomale	marino	meteorologico

OET-169	X	rogue waves; X	marine	Meteorological	B	(e.g. freak high waves)	SMW	nautical	☒ Immediate	☒ Extreme	☒ Likely	An extreme rogue waves or marine special weather is likely for *[County] [State] [Incident_Time]* immediately until *[endDay] [hh:mm] [am/pm]*. *[Details]*.	An extreme rogue waves or marine special weather is likely for *[County] [State] [Incident_Time]* immediately until *[endDay] [hh:mm] [am/pm]*. *[Details]*.		An extreme rogue waves or marine special weather is likely for *[County] [State] [Date] [Incident_Time]* immediately until *[endDay] [hh:mm] [am/pm]*. *[Details]*.	The *[Official_Government_Agency]* has an extreme rogue waves or marine special weather is likely for *[County1] [State1]* to *[County2] [State2]* *[Incident_Time]* until *[endDay] [hh:mm] [am/pm]*. *[Details]*.	*(Recommended action). (www.Official_Web_Site.gov)*.	È probabile che un'onda canaglia estrema o un clima speciale marino *[County] [State] [Incident_Time]* immediatamente fino a *[hh:mm]*. *[Details]*.	È probabile che un'onda canaglia estrema o un clima speciale marino *[County] [State] [Incident_Time]* immediatamente fino a *[hh:mm]*. *[Details]*.	È probabile che un'onda canaglia estrema o un clima speciale marino *[County] [Date] [State] [Incident_Time]* immediatamente fino a *[hh:mm]*. *[Details]*.	Il *[Official_Government_Agency]* ha un'onda canaglia estrema o tempo speciale marino è probabile per *[County1] [State1]* a *[County2] [State2]* *[Incident_Time]* fino a *[hh:mm]*. *[Details]*.	*(Recommended action). (www.Official_Web_Site.gov)*.	onde anomale	marino	meteorologico
OET-169	S	safety; S	safety hazard	Safety			CDE	civilEmerg	☒ Immediate	☒ Severe	☒ Observed	A severe suspicious vehicle or package is observed for *[Short_Area] [City] [County] [State]*. *[Description & Recommended Action]* immediately *[Incident_Time]* until *[hh:mm] [am/pm]*.	A severe suspicious vehicle or package is observed for *[Short_Area] [City] [County] [State]*. *[Description & Recommended Action]* immediately *[Incident_Time]* until *[hh:mm] [am/pm]*.		A severe suspicious vehicle or package is observed for *[Short_Area] [City] [County] [State]* *[Description & Recommended Action]* immediately. *[Date] [Incident_Time]* until *[hh:mm] [am/pm]*.	*[Official_Government_Agency]* has a severe suspicious vehicle or package observed for *[Short_Area] [City] [County] [State]*. Immediately at *[Incident_Time] [Day]*, *[Describe the incident, hazard and its consequences]*. This is likely to affect people in *[Area] [City] [County] [State]* including *[Describe location by reference to obvious geographic features, such as roads and rivers, rather than with abstract descriptions such as a one-mile, 1.8 kyd or 1.6 km radius of some intersection. The preferred method of describing the area should use compass directions and neighborhood and landmark names where appropriate.]*. *[Official_Government_Agency]* has a severe avoid or leave the area because a *[Event/Hazard]* observed in the *[Area] [City] [County] [State]* area. Expected at *[Incident_Time] [Day]*, *[Describe the incident, hazard and its consequences]*. This impacts people in *[Area] [City] [County] [State]* including *[Describe location by reference to obvious geographic features, such as roads and rivers, rather than with abstract descriptions such as a one-mile, 1.8 kyd or 1.6 km radius of some intersection. The preferred method of describing the area should use compass directions and neighborhood and landmark names where appropriate.]*. *[Official_Government_Agency]* has an extreme immediate evacuation order because a severe *[Event/Hazard]* occurring in the *[Area] [City] [County] [State]* area. At *[Incident_Time] [Day]*, *[Describe the incident, hazard and its consequences]*. This impacts people in *[Area] [City] [County] [State]* including *[Describe location by reference to obvious geographic features, such as roads and rivers, rather than with abstract descriptions such as a one-mile, 1.8 kyd or 1.6 km radius of some intersection. The preferred method of describing the area should use compass directions and neighborhood and landmark names where appropriate.]*. *[Official_Government_Agency]* has a rapid evacuation order because a severe *[Event/Hazard]* observed in the *[Area] [City] [County] [State]* area. Immediately at *[Incident_Time] [Day]*, *[Describe the incident, hazard and its consequences]*. This impacts people in *[Area] [City] [County] [State]* including *[Describe location by reference to obvious geographic features, such as roads and rivers, rather than with abstract descriptions such as a one-mile, 1.8 kyd or 1.6 km radius of some intersection. The preferred method of describing the area should use compass directions and neighborhood and landmark names where appropriate.]* This warning impacts people in *[Area] [City] [County] [State]* including *[Describe location by reference to obvious geographic features, such as roads and rivers, rather than with abstract descriptions such as a one-mile, 1.8 kyd or 1.6 km radius of some intersection. The preferred method of describing the area should use compass directions and neighborhood and landmark names where*	Please report suspicious vehicles or packages to *(9_1_1)* or *(www.Official_Web_Site.gov)*. Please review security recordings and report suspicious content. advised to leave now. *[The description of evacuation routes should make it clear which direction(s) evacuees should go and which travel directions they should avoid. Navigation software in the receiver may assist in providing directions.]* Please observe normal traffic laws. Take only those essential items you have ready. Bring prescription medications and Identification. Take items for at least one day. Do not delay to collect other belongings. Lock your windows and doors as you leave. Bring pets in a carrier or on a leash. If you have neighbors or co-workers who need help or do not have transportation, offer to assist them. If you are physically unable to leave your home unassisted, leave now. *[The description of evacuation routes should make it clear which direction(s) evacuees should go and which travel directions they should avoid. Navigation software in the receiver may assist in providing directions.]* Please observe normal traffic laws. Take only those essential items you have ready. Bring prescription medications and Identification. Do not delay to collect other belongings. Lock your windows and doors as you leave. Bring pets in a carrier or on a leash. If you have neighbors or co-workers who need help or do not have transportation, offer to assist them. If you are physically unable to leave your home unassisted, call *[non-*. *[The description of evacuation routes should make it clear which direction(s) evacuees should go and which travel directions they should avoid. Navigation software in the receiver may assist in providing directions.]* Please observe normal traffic laws. Take only those essential items you have ready. Bring prescription medications and Identification. Take items for at least one day. Do not delay to collect other belongings. Lock your windows and doors as you leave. Bring pets in a carrier or on a leash. If you have neighbors or co-workers who need help or do not have transportation, offer to assist them. If you are physically unable to leave your home unassisted, You may return to *[Area] [City] [County] [State]* *(www.Official_Web_Site.gov)*. should immediately bring everyone and pets inside. If in a vehicle, stay inside the vehicle. Shelter-in-place by doing the following: 1. Shut and lock all outside doors and windows. 2. Turn off heating, air-conditioning, and fans that draw in outside air. 3. Go to an inner room, preferably one without windows. People not in the warning area should avoid the area. If you are in a vehicle, close the wordows and shut off the air intake for the air conditioner. Shelter-In-Place now! Stay in your shelter until further notice. This message will be updated in 3-hours, or sooner if needed. For more information, check	Si osserva un grave veicolo o confezione sospetta per *[Short_Area] [City] [County] [State]*. *[Description & Recommended Action]* subito. *[Incident_Time]* fino a *[hh:mm] [am/pm]*.	Si osserva un grave veicolo o confezione sospetta per *[Short_Area] [City] [County] [State]*. *[Description & Recommended Action]* subito. *[Incident_Time]* fino a *[hh:mm] [am/pm]*.	Si osserva un grave veicolo o confezione sospetta per *[Short_Area] [City] [County] [State]*. *[Description & Recommended Action]* subito. *[Date] [Incident_Time]* fino a *[hh:mm] [am/pm]*.	Si osserva un grave veicolo o confezione sospetta per *[Short_Area] [City] [County] [State]*. *[Description & Recommended Action]* subito. *[Date] [Incident_Time]* fino a *[hh:mm] [am/pm]*.	Segnalare veicoli o pacchi sospetti a *(9_1_1)* o *(www.Official_Web_Site.gov)*. Si prega di rivedere le registrazioni di sicurezza e segnalare contenuti sospetti. *[Describe location by reference to obvious geographic features, such as roads and rivers, rather than with abstract descriptions such as a one-mile, 1.8 kyd or 1.6 km radius of some intersection. The preferred method of describing the area should use compass directions and neighborhood and landmark names where appropriate.]* Questo ha un impatto sulle persone in *[Area] [City] [County] [State]* compreso *[Describe location by reference to obvious geographic features, such as roads and rivers, rather than with abstract descriptions such as a one-mile, 1.8 kyd or 1.6 km radius of some intersection. The preferred method of describing the area should use compass directions and neighborhood and landmark names where appropriate.]* Questo ha un impatto sulle persone in *[Area] [City] [County] [State]* compreso *[Describe location by reference to obvious geographic features, such as roads and rivers, rather than with abstract descriptions such as a one-mile, 1.8 kyd or 1.6 km radius of some intersection. The preferred method of describing the area should use compass directions and neighborhood and landmark names where appropriate.]* Questo ha un impatto sulle persone in *[Area] [City] [County] [State]* compreso *[Describe location by reference to obvious geographic features, such as roads and rivers, rather than with abstract descriptions such as a one-mile, 1.8 kyd or 1.6 km radius of some intersection. The preferred method of describing the area should use compass directions and neighborhood and landmark names where appropriate.]* Questo ha un impatto sulle persone in *[Area] [City] [County] [State]* compreso *[Describe location by reference to obvious geographic features, such as roads and rivers, rather than with abstract descriptions such as a one-mile, 1.8 kyd or 1.6 km radius of some intersection. The preferred method of describing the area should use compass directions and neighborhood and*	sicurezza	pericolo per la sicurezza	Sicurezza
OET-169	E	safety; E	safety hazard	Safety			SHE		☒ Expected	☒ Severe	☒ Observed	Expected *(Incident_Time)* Severe safety hazard observed in *[Short_Area] [City] [County] [State]*. Avoid or leave the area.	Expected *(Incident_Time)* Severe safety hazard observed in *[Short_Area] [City] [County] [State]*. Avoid or leave the area.	Expected *([Event/Hazard])Incident_Time* ei) Severe safety hazard observed in *[Short_Area] [City] [County] [State]*. Avoid or leave the area.	Expected *(Date) [Incident_Time]* Severe safety hazard observed in *[Short_Area] [City] [County] [State]*. Avoid or leave the area.	Previsto *[Incident_Time]* Grave pericolo per la sicurezza osservato *[Short_Area] [City] [County] [State]*. Evitare o lasciare l'area.	Previsto *[Incident_Time]* Grave pericolo per la sicurezza osservato *[Short_Area] [City] [County] [State]*. Evitare o lasciare l'area.	Previsto *(Date) [Incident_Time]* Grave pericolo per la sicurezza osservato *[Short_Area] [City] [County] [State]*. Evitare o lasciare l'area.	*(Recommended action). (www.Official_Web_Site.gov)*.	sicurezza	pericolo per la sicurezza	Sicurezza
OET-169	I	safety; evacuation immediate	safety hazard	Safety			EVI	evacImmed	☒ Immediate	☒ Extreme	☒ Observed	*[Incident_Time]* Extreme severe Safety Hazard observed in *[Short_Area] [City] [County] [State]*. Evacuate immediately Now!	*[Incident_Time]* Extreme severe Safety Hazard observed in *[Short_Area] [City] [County] [State]*. Evacuate immediately Now!	*[Incident_Time]* Extreme severe Safety Hazard observed in *[Short_Area] [City] [County] [State]*. Evacuate immediately Now!	*[Date] [Incident_Time]* Extreme severe Safety Hazard observed in *[Short_Area] [City] [County] [State]*. Evacuate immediately Now!	*[Incident_Time]* Pericolo di sicurezza estremamente grave osservato *[Short_Area] [City] [County] [State]*. Evacuate subito!	*[Incident_Time]* Pericolo di sicurezza estremamente grave osservato *[Short_Area] [City] [County] [State]*. Evacuate subito!	*(Date) [Incident_Time]* Pericolo di sicurezza estremamente grave osservato *[Short_Area] [City] [County] [State]*. Evacuate subito!		sicurezza; evacuazione immediata	pericolo per la sicurezza	Sicurezza
OET-169	R	safety; evacuation rapidly	safety hazard	Safety			EVA	evacAdv	☒ Immediate	☒ Severe	☒ Observed	Immediately *[Incident_Time]* Severe Safety Hazard observed in *[Short_Area] [City] [County] [State]*. Evacuate rapidly Now! *[Incident_Time]* Evacuation observed past in *[Short_Area] [City] [County] [State]*. All clear. Resume activity.	Immediately *[Incident_Time]* Severe Safety Hazard observed in *[Short_Area] [City] [County] [State]*. Evacuate rapidly Now! *[Incident_Time]* Evacuation observed past in *[Short_Area] [City] [County] [State]*. All clear. Resume activity.	Immediately *[Incident_Time]* Severe Safety Hazard observed in *[Short_Area] [City] [County] [State]*. Evacuate rapidly Now! *[Incident_Time]* Evacuation observed past in *[Short_Area] [City] [County] [State]*. All clear. Resume activity.	Immediately *[Date] [Incident_Time]* Severe Safety Hazard observed in *[Short_Area] [City] [County] [State]*. Evacuate rapidly Now! *[Date] [Incident_Time]* Evacuation observed past in *[Short_Area] [City] [County] [State]*. All clear. Resume activity.	Subito *[Incident_Time]* Grave pericolo per la sicurezza osservato *[Short_Area] [City] [County] [State]*. Evacuare rapidamente ora! *[Incident_Time]* Evacuazione osservata passato in *[Short_Area] [City] [County] [State]*. Tutto chiaro. Riprendere	Subito *[Incident_Time]* Grave pericolo per la sicurezza osservato *[Short_Area] [City] [County] [State]*. Evacuare rapidamente ora! *[Incident_Time]* Evacuazione osservata passato in *[Short_Area] [City] [County] [State]*. Tutto chiaro. Riprendere	Subito *[Date] [Incident_Time]* Grave pericolo per la sicurezza osservato *[Short_Area] [City] [County] [State]*. Evacuare rapidamente ora! *[Date] [Incident_Time]* Evacuazione osservata passato in *[Short_Area] [City] [County] [State]*. Tutto chiaro. Riprendere		sicurezza; evacuazione rapida	pericolo per la sicurezza	Sicurezza
OET-169	ROK	safety; return OK	safety hazard	Safety		(e.g. after evacuation)	ROS	*rtOK*	☒ Past	☒ Moderate	☒ Observed											sicurezza; ritorno OK	pericolo per la sicurezza	Sicurezza
OET-169	SPE	safety: shelter immediately	safety	Safety		emergency (local only)	SPE	shelterImm	☒ Immediate	☒ Extreme	☒ Likely	Extreme shelter immediately emergency is likely in *[Short_Area] [City] [County] [State]* *[Incident_Time]* Shelter-in-Place Now!	Extreme shelter immediately emergency is likely in *[Short_Area] [City] [County] [State]* *[Incident_Time]* Shelter-in-Place Now!	Extreme shelter immediately emergency is likely in *[Short_Area] [City] [County] [State]* *[Incident_Time]* Shelter-in-Place Now!	Extreme shelter immediately emergency is likely in *[Short_Area] [City] [County] [State]*. *[Date] [Incident_Time]* Shelter-in-Place Now!	Rifugio estremo immediatamente emergenza è probabile in *[Short_Area] [City] [County] [State]*. *[Incident_Time]* Riparo sul posto oral	Rifugio estremo immediatamente emergenza è probabile in *[Short_Area] [City] [County] [State]*. *[Incident_Time]* Riparo sul posto oral	Rifugio estremo immediatamente emergenza è probabile in *[Short_Area] [City] [County] [State]*. *[Date] [Incident_Time]* Riparo sul posto oral	È possibile tornare a *[Area] [City] [County] [State]* *(www.Official_Web_Site.gov)*. portare immediatamente tutti e gli animali domestici all'interno. Se sei in un veicolo, rimani all'interno del veicolo. Shelter-in-place eseguendo le operazioni seguenti: 1. Chiudere e bloccare tutte le porte e le finestre esterne. 2. Spegnere il riscaldamento, l'aria condizionata e i ventilatori che attirano l'aria esterna. 3. Vai in una stanza interna; preferibilmente uno senza finestre. Le persone che non si trova nell'area di allarme dovrebbero evitare la zona. Se ti trova in un veicolo, chiudi i wondows e spegni la presa d'aria per il condizionatore d'aria. Riparo sul posto oral Resta nel tuo rifugio fino a nuovo avviso. Questo messaggio	sicurezza riparsi subito	sicurezza	Sicurezza

OET-169	SPW	safety: shelter in-place	safety	Safety			SPW	shelterInPlace	⊠ Expected	⊠ Severe	⊠ Observed	Severe shelter in-place hazard is observed in {Short_Area] [City] [County] [State}. Immediately {Incident_Time} Shelter-in-Place Now!	Severe shelter in-place hazard is observed in {Short_Area] [City] [County] [State}. Immediately {Incident_Time} Shelter-in-Place Now!	Severe shelter in-place hazard is observed in {Short_Area] [City] [County] [State}. Immediately {Incident_Time} Shelter-in-Place Now!	Severe shelter in-place hazard is observed in {Short_Area] [City] [County] [State}. Immediately {Date} {Incident_Time} Shelter-in-Place Now!	{Official_Government_Agency} has an immediate Shelter in Place Warning because a severe hazard is observed in the {Area] [City] [County] [State} area. At {Incident_Time} {Day}, [Describe the incident, hazard and its consequences]. This warning impacts people in {Area] [City] [County] [State} including [Describe location by reference to obvious geographic features, such as roads and rivers, rather than with abstract descriptions such as a one-mile, 1.8 kyd or 1.6 km radius of some intersection. The preferred method of describing the area should use compass directions and neighborhood and landmark names where appropriate.].	should immediately bring everyone and pets inside. If in a vehicle, stay inside the vehicle. Shelter-in-place by doing the following: 1. Shut and lock all outside doors and windows. 2. Turn off heating, air-conditioning, and fans that draw in outside air. 3. Go to an inner room; preferably one without windows. People not in the warning area should avoid the area. If you are in a vehicle, close the windows and shut off the air intake for the air conditioner. If the destination is not in the shelter area, consider going there. Shelter-In-Place now! Stay in your shelter until further notice. This message will be updated in 3-hours, or	Si osserva un grave pericolo di ricovero sul posto {Short_Area] [City] [County] [State}. subito {Incident_Time} Riparo sul posto ora!	Si osserva un grave pericolo di ricovero sul posto {Short_Area] [City] [County] [State}. subito {Date} {Incident_Time} Riparo sul posto ora!	Si osserva un grave pericolo di ricovero sul posto {Short_Area] [City] [County] [State}. subito {Date} {Incident_Time} Riparo sul posto ora!	{Official_Government_Agency} ha un ricovero immediato in place Warning perché si osserva un grave pericolo {Area] [City] [County] [State} area. A {Incident_Time} {Day}, [Describe the incident, hazard and its consequences]. Questo avvertimento ha un impatto sulle persone {Area] [City] [County] [State} compreso [Describe location by reference to obvious geographic features, such as roads and rivers, rather than with abstract descriptions such as a one-mile, 1.8 kyd or 1.6 km radius of some intersection. The preferred method of describing the area should use compass directions and neighborhood and landmark names where	portare immediatamente tutti e gli animali domestici all'interno. Se sei in un veicolo, rimani all'interno del veicolo. Shelter-in-place eseguendo le operazioni seguenti: 1. Chiudere e bloccare tutte le porte e le finestre esterne. 2. Spegnere il riscaldamento, l'aria condizionata e i ventilatori che attirano l'aria esterna. 3. Vai in una stanza interna; preferibilmente uno senza finestre. Le persone che non si trova nell'area di allarme dovrebbero evitare la zona. Se ti trova in un veicolo, chiudi i finestre e spegni la presa d'aria per il condizionatore d'aria. Se la destinazione non si trova nell'area del rifugio, considera di andarci.	sicurezza: riparo sul posto	sicurezza	Sicurezza
OET-170		sandstorm	air hazard	Meteorological, Environment	E		SAW	sandstorm	⊠ Expected	⊠ Severe	⊠ Observed	Severe sandstorm is observed in {Short_Area] [City] [County] [State}. [Description & Recommended Action] expected {Incident_Time} until [endDay] [hh:mm] [am/pm].	Severe sandstorm is observed in {Short_Area] [City] [County] [State}. [Description & Recommended Action] expected {Incident_Time} until [endDay] [hh:mm] [am/pm].	Severe sandstorm is observed in {Short_Area] [City] [County] [State}. [Description & Recommended Action] expected {Incident_Time} until [endDay] [hh:mm] [am/pm].	Severe sandstorm is observed in {Short_Area] [City] [County] [State}. [Description & Recommended Action] expected {Date} {Incident_Time} until [endDay] [hh:mm] [am/pm].	The {Official_Government_Agency} has observed a severe sandstorm for {Short_Area] [City] {County} {State}. Expected at {Incident_Time} {Day}, [Describe the incident, hazard and its consequences].	The use of masks is recommended. HVAC evaporators may become contaminated and condensers become clogged. {www.Official_Web_Site.gov}	Si osserva una forte tempesta di sabbia {Short_Area] [City] [County] [State}. [Description & Recommended Action] previsto {Incident_Time} fino a {hh:mm} {am/pm}.	Si osserva una forte tempesta di sabbia {Short_Area] [City] [County] [State}. [Description & Recommended Action] previsto {Incident_Time} fino a {hh:mm} {am/pm}.	Si osserva una forte tempesta di sabbia {Short_Area] [City] [County] [State}. [Description & Recommended Action] previsto {Date} {Incident_Time} fino a {hh:mm} {am/pm}.	Il {Official_Government_Agency} ha osservato una grave tempesta di sabbia per {City} {County} {State}. Previsto a {Incident_Time} {Day}, [Describe the incident, hazard and its consequences].	Si consiglia l'uso di mascherine. Gli evaporatori HVAC possono contaminarsi e i condensatori ostruirsi. {www.Official_Web_Site.gov}	tempesta di sabbia	pericolo aereo	Meteorologico, Ambientale
OET-171		satellite debris	space	Other	F	space debris falling	SDE	spaceDebris	⊠ Expected	⊠ Severe	⊠ Likely	{Incident_Time} Severe satellite debris expected, likely across {City} {County} {State}. Avoid debris. Do not touch. Until [endDay] [hh:mm] [am/pm]	{Incident_Time} Severe satellite debris expected, likely across {City} {County} {State}. Avoid debris. Do not touch. Until [endDay] [hh:mm] [am/pm]	{Incident_Time} Severe satellite debris expected, likely across {City} {County} {State}. Avoid debris. Do not touch. Until [endDay][hh:mm] [am/pm]	{Date} {Incident_Time} Severe satellite debris expected, likely across {City} {County} {State}. Avoid debris. Do not touch. Until [endDay]] [hh:mm] [am/pm]	{Incident_Time} The {Official_Government_Agency} has a severe satellite debris expected, likely across {City} {County} {State}. Avoid debris. Do not touch. Until [endDay] [hh:mm] [am/pm]	For your safety, you should not touch any pieces found from the satellite. Please report their location to local emergency services or government authorities. Recovery of all pieces of the satellite is important for scientific research. For more information, check {www.Official_Government_website.gov}, or tune to local news media. Please do not call {9_1_1}, except to report a serious emergency.	{Incident_Time} Si consiglia l'uso di maschere. {City} {County} {State}. Evitare i detriti. Non toccare. Fino a {hh:mm}	{Incident_Time} Si consiglia l'uso di maschere. {City} {County} {State}. Evitare i detriti. Non toccare. Fino a {hh:mm}	{Date} {Incident_Time} Si consiglia l'uso di maschere. {City} {County} {State}. Evitare i detriti. Non toccare. Fino a {hh:mm}	{Incident_Time} Il {City} {County} {State}. ha un grave detriti satellitari previsto, probabilmente attraverso {hh:mm} {Official_Government_Agency}	dovresti toccare i pezzi trovati dal satellite. Si prega di segnalare la loro posizione ai servizi di emergenza locali o alle autorità governative. Il recupero di tutti i pezzi del satellite è importante per la ricerca scientifica. Per ulteriori informazioni, selezionare {www.Official_Government_website.gov} o sintonizzarsi sui media locali. Non chiamare {9_1_1}, se non per segnalare un'emergenza grave.	detriti satellitari	spazio	Altro
OET-172		satellite service	utility issue	Infrastructure	J	includes satellite navigation	UTS	satellite	⊠ Expected	⊠ Extreme	⊠ Observed	Expected {Incident_Time} An extreme satellite service issue is observed for [County] [State]. This may affect your navigation system	Expected {Incident_Time} An extreme satellite service issue is observed for [County] [State]. This may affect your navigation system		Expected {Date} {Incident_Time} An extreme satellite service issue is observed for [County] [State]. This may affect your navigation system	The {Official_Government_Agency} has observed an extreme satellite service Issue for {Short_Area] [City] {County} {State}. Expected	If it affects your navigation, have an alternative means of navigation. {www.Official_Web_Site.gov}	Previsto {Incident_Time} Si osserva un problema estremo di servizio satellitare per [County] [State]. Ciò può influire sul sistema di navigazione	Previsto {Incident_Time} Si osserva un problema estremo di servizio satellitare per [County] [State]. Ciò può influire sul sistema di navigazione	Previsto {Date} {Incident_Time} Si osserva un problema estremo di servizio satellitare per [County] [State]. Ciò può influire sul sistema di	Il {Official_Government_Agency} ha osservato un problema estremo di servizio satellitare per {Short_Area] [City] [County]	Se influisce sulla navigazione, avere un mezzo di navigazione alternativo. {www.Official_Web_Site.gov}	servizio satellitare	problema di utilità	Infrastruttura
OET-173		school bus issue	infrastructure issue	Infrastructure			PSB	schoolBus	⊠ Immediate	⊠ Severe	⊠ Observed	A severe school bus incident was observed at {Incident_Time} [location] [City] [County] [State]. Please avoid this location immediately.	A severe school bus incident was observed at {Incident_Time} [location] [City] [County] [State]. Please avoid this location immediately.		A severe school bus incident was observed at {Date} {Incident_Time} [location] [City] [County] [State]. Please avoid this location immediately.	The {Official_Government_Agency} has observed a severe school bus incident at {Date} {Incident_Time} [location] [City] [County] [State]. Please avoid this	Please avoid the [location]. {www.Official_Web_Site.gov}	Un grave incidente di scuolabus è stato osservato a {Incident_Time} [location] [City] [County] [State]. Si prega di evitare immediatamente questa posizione.	Un grave incidente di scuolabus è stato osservato a {Incident_Time} [location] [City] [County] [State]. Si prega di evitare immediatamente questa posizione.	Un grave incidente di scuolabus è stato osservato a {Date} {Incident_Time} [location] [City] [County] [State]. Si prega di evitare immediatamente questa posizione.	Il {Official_Government_Agency} ha osservato un grave incidente scuolabus a {Date} {Incident_Time} [location] [City] [County] [State]. Si prega di evitare	Si prega di evitare [location]. {www.Official_Web_Site.gov}	problema con lo scuolabus	problema infrastrutturale	Infrastruttura
OET-174		school closing	infrastructure issue	Infrastructure			SWE	schoolClose	⊠ Expected	⊠ Severe	⊠ Observed	A severe school closing is observed at {Incident_Time} [location] [City] [County] [State]. Please expect to avoid this location until [hh:mm] [am/pm].	A severe school closing is observed at {Incident_Time} [location] [City] [County] [State]. Please expect to avoid this location until [hh:mm] [am/pm].		A severe school closing is observed at {Date} {Incident_Time} [location] [City] [County] [State]. Please expect to avoid this location until [hh:mm].[am/pm]	The {Official_Government_Agency} has observed a severe school closing emergency at {Date} {Incident_Time} [location] [City] [County] [State]. Please expect to	This is notification that the school is closed . Parents or caregivers can expect to keep their children at home {unless notified otherwise}. {www.Official_Web_Site.gov}	Una grave chiusura scolastica si osserva {Incident_Time} [location] [City] [County] [State]. Si prega di aspettarsi di evitare questa posizione fino a quando {hh:mm}.	Una grave chiusura scolastica si osserva {Incident_Time} [location] [City] [County] [State]. Si prega di aspettarsi di evitare questa posizione fino a quando {hh:mm}.	Una grave chiusura scolastica si osserva {Date} {Incident_Time} [location] [City] [County] [State]. Si prega di aspettarsi di evitare questa posizione fino a quando {hh:mm}.	Il {Official_Government_Agency} ha osservato una grave emergenza chiusura scuola a {Date} {Incident_Time} [location] [City] [County] [State]. Si prega di	Questa è la notifica che la scuola è chiusa. Genitori o caregiver possono aspettarsi di tenere i propri figli a casa {unless notified otherwise}. {www.Official_Web_Site.gov	chiusura della scuola	problema infrastrutturale	Infrastruttura
OET-175		school lockdown	infrastructure issue	Infrastructure			SLA	schoolLock	⊠ Immediate	⊠ Severe	⊠ Observed	A severe school lockdown is observed at {Incident_Time} [location] [City] [County] [State]. Please avoid this location immediately until [hh:mm] [am/pm].	A severe school lockdown is observed at {Incident_Time} [location] [City] [County] [State]. Please avoid this location immediately until [hh:mm] [am/pm].		A severe school lockdown is observed at {Date}{Incident_Time} [location] [City] [County] [State]. Please avoid this location immediately until [hh:mm] [am/pm].	{Official_Government_Agency} has a severe school lockdown observed at {Date} {Incident_Time} [location] [City] [County] [State]. Please avoid this location immediately. Effective until [hh:mm]	This is instruction for the school to go to lockdown. Parents or caregivers can expect to pick up their children as normal {unless notified otherwise}. {www.Official_Web_Site.gov}	Un grave blocco scolastico si osserva {Incident_Time} [location] [City] [County] [State]. Si prega di evitare immediatamente questa posizione fino a quando {hh:mm}.	Un grave blocco scolastico si osserva {Incident_Time} [location] [City] [County] [State]. Si prega di evitare immediatamente questa posizione fino a quando {hh:mm}.	Un grave blocco scolastico si osserva {Date} {Incident_Time} [location] [City] [County] [State]. Si prega di evitare immediatamente questa posizione fino a quando {hh:mm}.	{Official_Government_Agency} ha un blocco scolastico grave osservato a {Date} {Incident_Time} [location] [City] [County] [State]. Si prega di evitare immediatamente questa posizione. Efficace fino a	scuola di andare in isolamento. Genitori o caregiver possono aspettarsi di prendere i loro figli normalmente {unless notified otherwise}. {www.Official_Web_Site.gov}	blocco della scuola	problema infrastrutturale	Infrastruttura
OET-176		search event	search	Rescue	D	(or use air, land or water)	SEA	search	⊠ Immediate	⊠ Severe	⊠ Likely	{Incident_Time} [Recommended Action] immediately due to severe Multimode Search likely in the {Area] [City] [County] [State} area until [hh:mm] [am/pm]}	{Incident_Time} [Recommended Action] immediately due to severe Multimode Search likely in the {Area] [City] [County] [State} area until [hh:mm] [am/pm] [Day].	{Incident_Time} [Recommended Action] immediately due to severe Multimode Search likely in the {Area] [City] [County] [State} area until [hh:mm] [am/pm] [Day].	{Incident_Time} [Recommended Action] immediately due to severe Multimode Search likely in the {Area] [City] [County] [State} area until [hh:mm] [am/pm] [Day].	{Date} {Incident_Time} The {Official_Government_Agency} has an update to the severe Multimode Search likely in {City} {County} {State}. Immediately at {Incident_Time} {Day}, [Describe the incident, hazard and its consequences]. This impacts people in {Area] [City] [County] [State}, including [Describe location by reference to obvious geographic features, such as roads and rivers, rather than with abstract descriptions such as a one-mile, 1.8 kyd or 1.6 km radius of some	For your personal safety, you should immediately [Recommended actions and extended instructions]. The Multimode Search remains in effect until further notice. This message will be updated in {Message_Duration}, or sooner if needed. For more information, check {www.Official_Web_Site.gov}, or tune to local news media. Please do not call {9_1_1}, except for a serious emergency.	{Incident_Time} [Recommended Action] immediatamente a causa di una grave ricerca multimodale probabilmente nel {Area] [City] [County] [State} area fino a quando {hh:mm} {am/pm} {Day}.	{Incident_Time} [Recommended Action] immediatamente a causa di una grave ricerca multimodale probabilmente nel {Area] [City] [County] [State} area fino a quando {hh:mm} {am/pm} {Day}.	{Incident_Time} [Recommended Action] immediatamente a causa di una grave ricerca multimodale probabilmente nel {Area] [City] [County] [State} area fino a quando {hh:mm} {am/pm} {Day}.	{Date} {Incident_Time} Il {Official_Government_Agency} dispone di un (aggiornamento alla) ricerca multimodale grave probabilmente in {City} {County} {State}. Immediatamente a {Incident_Time} {Day}, [Describe the incident, hazard and its consequences]. Questo ha un impatto sulle persone in {Area] [City] [County] [State}, Compreso [Describe location by reference to obvious geographic features, such as roads and rivers, rather than with abstract	Per la vostra sicurezza personale, dovrete [Recommended actions and extended instructions]. La ricerca multimodale rimane in vigore fino a nuovo avviso. Questo messaggio verrà aggiornato in {Message_Duration}, o prima se necessario. Per ulteriori informazioni, selezionare {www.Official_Web_Site.gov} o sintonizzarsi sui media locali. Non chiamare {9_1_1}, ad eccezione di un'emergenza grave.	evento di ricerca	ricerca	Salvare
OET-177	E	security; E	security	Security			SEE	secure	⊠ Expected	⊠ Extreme	⊠ Observed	An extreme security issue is observed for [location] [City] [County] [State] {Incident_Time} expected until [hh:mm]. {Details}.	An extreme security issue is observed for [location] [City] [County] [State] {Incident_Time} expected until [hh:mm]. {Details}.		An extreme security issue is observed for [location] [City] [County] [State] {Date} {Incident_Time} expected until [hh:mm]. {Details}.	{Official_Government_Agency} has an extreme security issue observed for [location] [City] [County] [State] {Incident_Time} expected until [hh:mm].	{Instructions} {www.Official_Web_Site.gov}	Si osserva un problema di sicurezza estrema per [location] [City] [County] [State] {Incident_Time} previsto fino a [hh:mm]. {Details}.	Si osserva un problema di sicurezza estrema per [location] [City] [County] [State] {Incident_Time} previsto fino a [hh:mm]. {Details}.	Si osserva un problema di sicurezza estrema per [location] [City] [County] [State] {Date} {Incident_Time} previsto fino a [hh:mm]. {Details}.	{Official_Government_Agency} ha un problema di sicurezza estrema osservato per [location] [City] [County] [State] {Incident_Time} previsto	{Instructions} {www.Official_Web_Site.gov}	sicurezza	sicurezza	Sicurezza
OET-177	M	security; M	marine	Transport	D		MAS	marineSecure	⊠ Expected	⊠ Extreme	⊠ Observed	An extreme marine security issue is observed for [location] [City] [County] [State] {Incident_Time} expected until [hh:mm]. {Details}.	An extreme marine security issue is observed for [location] [City] [County] [State] {Incident_Time} expected until [hh:mm]. {Details}.		An extreme marine security issue is observed for [location] [City] [County] [State] {Date} {Incident_Time} expected until [hh:mm]. {Details}.	The {Official_Government_Agency} has an extreme marine security issue observed for [location] [City] [County] [State] {Incident_Time}	{Instructions} {www.Official_Web_Site.gov}	Si osserva un problema estremo di sicurezza marina per [location] [City] [County] [State] {Incident_Time} previsto fino a [hh:mm]. {Details}.	Si osserva un problema estremo di sicurezza marina per [location] [City] [County] [State] {Incident_Time} previsto fino a [hh:mm]. {Details}.	Si osserva un problema estremo di sicurezza marina per [location] [City] [County] [State] {Date} {Incident_Time} previsto fino a [hh:mm]. {Details}.	Il {Official_Government_Agency} ha un problema estremo di sicurezza marina osservato per [location] [City] [County] [State]	{Instructions} {www.Official_Web_Site.gov}	sicurezza	marino	Trasporto
OET-178		sewer	utility issue	Infrastructure			UTW	Sewer	⊠ Immediate	⊠ Moderate	⊠ Likely	A moderate sewer issue is likely for [location] [City] [County] [State] {Incident_Time} immediately until [hh:mm]. {Details}.	A moderate sewer issue is likely for [location] [City] [County] [State] {Incident_Time} immediately until [hh:mm]. {Details}.		A moderate sewer issue is likely for [location] [City] [County] [State] {Date} {Incident_Time} immediately until [hh:mm]. {Details}.	The {Official_Government_Agency} has a moderate sewer issue likely for [location] [City] [County] [State] {Incident_Time} immediately until [hh:mm].	Avoid discharge from sewers or storm drains. This may occur during flooding. {www.Official_Web_Site.gov}	È probabile che un problema moderato delle fognature [location] [City] [County] [State] {Incident_Time} immediatamente fino a [hh:mm]. {Details}.	È probabile che un problema moderato delle fognature [location] [City] [County] [State] {Incident_Time} immediatamente fino a [hh:mm]. {Details}.	È probabile che un problema moderato delle fognature [location] [City] [County] [State] {Date} {Incident_Time} immediatamente fino a [hh:mm]. {Details}.	Il {Official_Government_Agency} ha un problema di fognatura moderata probabile per [location] [City] [County] [State] {Incident_Time}	Evitare lo scarico da fognature o scarichi di tempeste. Ciò può verificarsi durante le inondazioni. {www.Official_Web_Site.gov}	fogna	problema di utilità	Infrastruttura

OET-179	A	shoreline threat; beach hazard	beach hazard	Safety	F	warning	BVA	beaCarb	☒ Expected	☒ Severe	☒ Likely																		
OET-179	5	shoreline threat	beach hazard	Safety	F	e.g. all clear	BES	beaS	☒ Past	☒ Severe	☒ Observed																		
OET-180		sinkhole; or kast	safety hazard	Safety			SHA	Aarst	☒ Immediate	☒ Extreme	☒ Observed																		
OET-181		sleet	winter weather	Meteorological	E		FZR	freezeRain	☒ Expected	☒ Severe	☒ Likely	A severe sleet or freezing rain is likely for *[location]* *[City]* *[County]* *[State]* *[Incident_Time]* expected until *[hh:mm] [am/pm]* *[Day]*. *[Details]*.	A severe sleet or freezing rain is likely for *[location]* *[City]* *[County]* *[State]* *[Incident_Time]* expected until *[hh:mm] [am/pm]* *[Day]*. *[Details]*.		A severe sleet or freezing rain is likely for *[location]* *[City]* *[County]* *[State]* *[Date]* *[Incident_Time]* expected until *[hh:mm] [am/pm]* *[Day]*. *[Details]*.	The *[Official_Government_Agency]* has a severe sleet or freezing rain is likely for *[location]* *[City]* *[County]* *[State]* *[Incident_Time]* expected until *[hh:mm] [am/pm]* *[Day]*. *[Details]*. *(Probability=xx%)*	Wear clothing appropriate for this weather. When driving be careful of slippery roads, which may be icy. *[www.Official_Web_Site.gov]*	È probabile che un nevischio grave o una pioggia gelida *[location]* *[City]* *[County]* *[State]* *[Incident_Time]* previsto fino a *[hh:mm]* *[Details]*.	È probabile che un nevischio grave o una pioggia gelida *[location]* *[City]* *[County]* *[State]* *[Incident_Time]* previsto fino a *[hh:mm]* *[Details]*.	È probabile che un nevischio grave o una pioggia gelida *[location]* *[City]* *[County]* *[State]* *[Incident_Time]* previsto fino a *[hh:mm]* *[Details]*.	Il *[Official_Government_Agency]* ha un nevischio grave o pioggia gelida è probabile per *[location]* *[City]* *[County]* *[State]* *[Incident_Time]* previsto fino a *[hh:mm]* *[Details]*.	Indossare indumenti adatti a questo tempo. Quando guidi fai attenzione alle strade scivolose, che possono essere ghiacciate. *[www.Official_Web_Site.gov]*	nevischio	clima invernale	meteorologico
OET-182		snow	winter weather	Meteorological	E		SNA	snowfall	☒ Expected	☒ Severe	☒ Likely	A severe snow is likely for *[City]* *[County]* *[State]* *[Incident_Time]* expected until *[hh:mm] [am/pm]* *[Day]*. *[Details]*.	A severe snow is likely for *[City]* *[County]* *[State]* *[Incident_Time]* expected until *[hh:mm] [am/pm]* *[Day]*. *[Details]*.		A severe snow is likely for *[City]* *[County]* *[State]* *[Date]* *[Incident_Time]* expected until *[hh:mm] [am/pm]* *[Day]*. *[Details]*.	The *[Official_Government_Agency]* has a severe snowstorm is likely for *[City]* *[County]* *[State]* *[Incident_Time]* until *[hh:mm] [am/pm]* *[Day]*. *[Details]*. *(Probability=xx%)*	Dress appropriately for the weather. Drive carefully as roads may become slippery. *(www.Official_Web_Site.gov)*	Una forte neve è probabile per *[City]* *[County]* *[State]* *[Incident_Time]* previsto fino a *[hh:mm]* *[Details]*.	Una forte neve è probabile per *[City]* *[County]* *[State]* *[Incident_Time]* previsto fino a *[hh:mm]*. *[Details]*.	Una forte neve è probabile per *[City]* *[County]* *[State]* *[Incident_Time]* previsto fino a *[hh:mm]* *[Details]*.	Il *[Official_Government_Agency]* ha una forte tempesta di neve è probabile per *[City]* *[County]* *[State]* *[Incident_Time]* fino a *[hh:mm]*. *[Details]*. *(Probability=xx%)*	Vestiti in modo appropriato per il tempo. Guida con attenzione poiché le strade possono diventare scivolose. *(www.Official_Web_Site.gov)*	neve	clima invernale	meteorologico
OET-183		snowstorm: heavy	winter weather	Meteorological	E		SNW	snowSquall	☒ Expected	☒ Severe	☒ Likely	A severe snow squall or heavy snowstorm is likely in *[Short_Area]* *[City]* *[County]* *[State]* *[Description & Recommended Action]* expected *(Incident_Time)* until *[hh:mm] [am/pm]* *[Day]*.	A severe snow squall or heavy snowstorm is likely in *[Short_Area]* *[City]* *[County]* *[State]* *[Description & Recommended Action]* expected *(Incident_Time)* until *[hh:mm] [am/pm]* *[Day]*.		A severe snow squall or heavy snowstorm is likely in *[Short_Area]* *[City]* *[County]* *[State]* *[Description & Recommended Action]* expected *(Date)* *(Incident_Time)* until *[hh:mm] [am/pm]* *[Day]*.	*[Official_Government_Agency]* has a severe snow squall or heavy snowstorm is likely in *[City]* *[County]* *[State]*. Expected at *(Incident_Time)* *[Day]*. *[Describe the incident, hazard and its consequences]*. This impacts people in *[Area]* *[City]* *[County]* *[State]* including *[Describe location by reference to obvious geographic features, such as roads and*	For your safety you should dress suitably for a snowstorm. Driving is best avoided if possible. Snow Emergency parking restrictions are in effect. Icy and slippery conditions may occur, which is a driving hazard, and may even be a walking hazard. Motorcycle riding may be dangerous. *(www.Official_Web_Site.gov)*	Una forte tempesta di neve o una forte tempesta di neve è probabile *[Short_Area]* *[City]* *[County]* *[State]*. *[Description & Recommended Action]* previsto *[Incident_Time]* fino a *[hh:mm]* *[am/pm]*.	Una forte tempesta di neve o una forte tempesta di neve è probabile *[Short_Area]* *[City]* *[County]* *[State]*. *[Description & Recommended Action]* previsto *[Incident_Time]* fino a *[hh:mm]* *[am/pm]*.	Una forte tempesta di neve o una forte tempesta di neve è probabile *[Short_Area]* *[City]* *[County]* *[State]*. *[Description & Recommended Action]* previsto *[Date]* *[Incident_Time]* fino a *[hh:mm]* *[am/pm]*.	*[Official_Government_Agency]* ha una forte burrasca di neve o tempesta di neve è probabile per *[City]* *[County]* *[State]*. Previsto a *[Incident_Time]* *[Day]*. *[Describe the incident, hazard and its consequences]*. Questo ha un impatto sulle persone in *[Area]* *[City]* *[County]* *[State]* comprendente *[Describe location by reference to*	vestiti adeguatamente per una tempesta di neve. La guida è meglio evitare se possibile. Le restrizioni di parcheggio di emergenza neve sono in vigore. Possono verificarsi condizioni ghiacciate e scivolose, che è un pericolo di guida e può anche essere un pericolo per la deazione. Guidare in moto può essere pericoloso. *(www.Official_Web_Site.gov)*	tempesta di neve: pesante	clima invernale	meteorologico
OET-184		space debris	space	Other	F				☒ Expected	☒ Severe	☒ Likely	*[Incident_Time]* Severe space debris likely across *[City]* *[County]* *[State]*. Avoid debris. Do not touch. Expected until *[hh:mm] [am/pm]* *[Day]*	*[Incident_Time]* Severe space debris likely across *[City]* *[County]* *[State]*. Avoid debris. Do not touch. Expected until *[hh:mm] [am/pm]* *[Day]*.	*[Incident_Time]* Severe space debris likely across *[City]* *[County]* *[State]*. Avoid debris. Do not touch. Expected until *[hh:mm] [am/pm]* *[Day]*	*[Date]* *[Incident_Time]* Severe space debris likely across *[City]* *[County]* *[State]*. Avoid debris. Do not touch. Expected until *[hh:mm]*	*[Incident_Time]* Severe space debris likely across *[City]* *[County]* *[State]*. Avoid debris. Do not touch. Expected until *[hh:mm] [am/pm]* *[Day]*. *[Official_Government_Agency]*	For more information, check *(www.Official_Government_website.gov)*, or tune to local news media. Please do not call *(ft_1_1)*, except to report a serious emergency.	*[Incident_Time]* Gravi detriti spaziali probabilmente *[City]* *[County]* *[State]*. Evitare i detriti. Non toccare. Previsto fino a *[hh:mm]*	*[Incident_Time]* Gravi detriti spaziali probabilmente *[City]* *[County]* *[State]*. Evitare i detriti. Non toccare. Previsto fino a *[hh:mm]*	*[Date]* *[Incident_Time]* Gravi detriti spaziali. probabilmente *[City]* *[County]* *[State]*. Evitare i detriti. Non toccare. Previsto fino a *[hh:mm]*	*[Incident_Time]* Gravi detriti spaziali probabilmente *[City]* *[County]* *[State]*. Evitare i detriti. Non toccare. Previsto fino a *[hh:mm]*	Per ulteriori informazioni, *selezionare (www.Official_Government_website.gov)* o sintonizzarsi sui media locali. Non chiamare *(ft_1_1)*, se non per segnalare	detriti spaziali	spazio	Altro
OET-185	0	space; CME0	space weather	Other		Coronal Mass Ejection *Tp=0*	SC0	spaceCME0	☒ Immediate	☒ Minor	☒ Observed	A minor space Coronal Mass Ejection *Tp=0* observed is for *[County1]* *[State1]* to *[County2]* *[State2]* *[Date]* *[Incident_Time]* immediately until *[hh:mm] [am/pm]* *[Day]*. *[Details]*. OR *(Message about equatorial earth magnet)*	The *[Official_Government_Agency]* has a minor Coronal Mass Ejection *Tp=0* observed for *[County1]* *[State1]* to *[County2]* *[State2]* *[Incident_Time]* immediately until *[hh:mm] [am/pm]* *[Day]*. *[Details]*.	*[Use Automation Priority Value 9 OR 4] (No action is required) (www.Official_Web_Site.gov) see for Corona Mass Ejection. See Equatorial earth magnet analysis to right and https://www.ics.uci.edu/~sabdujyo/papers/sigcomm17-cme.pdf and https://www.youtube.com/watch?v=tu8DYGSUYTY*	Uno spazio minore Eiezione di massa coronale *Tp=0* osservato è per *[County1]* *[State1]* a *[County2]* *[State2]* *[Incident_Time]* immediatamente fino a quando *[hh:mm]*. *[Details]*.	Il *[Official_Government_Agency]* ha un'espulsione di massa coronale minore *Tp=0* osservata per *[County1]* *[State1]* a *[County2]* *[State2]* *[Incident_Time]* immediatamente fino a quando *[hh:mm]*. *[Details]*.	*[Use automation priority 9] (No action is required) (www.Official_Web_Site.gov)*	spazio CME0	tempo spaziale	Altro
OET-185	1	space; CME1	space weather	Other		Coronal Mass Ejection *Tp=1*	SC1	spaceCME1	☒ Immediate	☒ Minor	☒ Observed	A minor space Coronal Mass Ejection *Tp=1* is observed for *[County1]* *[State1]* to *[County2]* *[State2]* *[Date]* *[Incident_Time]* immediately until *[hh:mm] [am/pm]* *[Day]*. *[Details]*.	The *[Official_Government_Agency]* has a minor Coronal Mass Ejection *Tp=1* is observed for *[County1]* *[State1]* to *[County2]* *[State2]* *[Incident_Time]* immediately until *[hh:mm] [am/pm]* *[Day]*. *[Details]*.	*[Use Automation Priority Value 9] (No action is required) (www.Official_Web_Site.gov)*	Uno spazio minore Eiezione di massa coronale *Tp=1* osservato è per *[County1]* *[State1]* a *[County2]* *[State2]* *[Date]* *[Incident_Time]* immediatamente fino a quando *[hh:mm]*. *[Details]*.	Il *[Official_Government_Agency]* ha un'espulsione di massa coronale minore *Tp=1* osservata per *[County1]* *[State1]* a *[County2]* *[State2]* *[Incident_Time]* immediatamente fino a quando *[hh:mm]*. *[Details]*.	*[Use automation priority 8] (No action is required) (www.Official_Web_Site.gov)*	spazio CME1	tempo spaziale	Altro
OET-185	2	space; CME2	space weather	Other		Coronal Mass Ejection *Tp=2*	SC2	spaceCME2	☒ Immediate	☒ Moderate	☒ Observed	A space moderate Coronal Mass Ejection *Tp=2* is observed for *[County1]* *[State1]* to *[County2]* *[State2]* *[Date]* *[Incident_Time]* immediately until *[hh:mm] [am/pm]* *[Day]*. *[Details]*.	The *[Official_Government_Agency]* has a moderate Coronal Mass Ejection *Tp=2* is observed for *[County1]* *[State1]* to *[County2]* *[State2]* *[Incident_Time]* immediately until *[hh:mm] [am/pm]* *[Day]*. *[Details]*.	*[Use Automation Priority Value 8] (No action is required) (www.Official_Web_Site.gov)*	Un'espulsione di massa coronale moderata nello spazio *Tp=2* è osservata per *[County1]* *[State1]* a *[County2]* *[State2]* *[Date]* *[Incident_Time]* immediatamente fino a quando *[hh:mm]*. *[Details]*.	Il *[Official_Government_Agency]* ha un'espulsione di massa coronale moderata *Tp=2* è osservata per *[County1]* *[State1]* an *[County2]* *[State2]* *[Incident_Time]* immediatamente fino a quando *[hh:mm]*. *[Details]*.	*[Use automation priority 7] (No action is required) (www.Official_Web_Site.gov)*	spazio CME2	tempo spaziale	Altro

OET-185	3	space; CME3	space weather	Other		Coronal Mass Ejection *Tp*=3	SC3	spaceCME3	⊠ Immediate	⊠ Moderate	⊠ Observed		A space moderate Coronal Mass Ejection *Tp*=3 is observed for *[County-1] [State-1]* to *[County-2] [State2] [Date] [Incident_Time]* immediately until *[hh:mm] [am/pm] [Day]. [Details].*	The *[Official_Government_Agency]* has a moderate Coronal Mass Ejection *Tp*=3 is observed for *[County-1] [State1]* to *[County-2] [State2] [Incident_Time]* immediately until *[hh:mm] [am/pm] [Day]. [Details].*	*[Use Automation Priority Value 7] (No action is required other than to monitor the situation trend if future action is relevant) [www.Official_Web_Site.gov]*			Un'espulsione di massa coronale moderata nello spazio *Tp*=3 è osservata per *[County-1] [State1]* a *[County-2] [State2] [Date] [Incident_Time]* immediatamente fino a quando *[hh:mm]. [Details].*	Un'espulsione di massa coronale moderata nello spazio *Tp*=3 è osservata per *[County-1] [State1]* a *[County-2] [State2] [Date] [Incident_Time]* immediatamente fino a quando *[hh:mm]. [Details].*	Il *[Official_Government_Agency]* ha un'espulsione di massa coronale moderata *Tp*=3 è osservata per *[County-1] [State1]* an *[County-2] [State2] [Incident_Time]* immediatamente fino a quando *[hh:mm]. [Details].*	*[Use automation priority 6] (No action is required other than to monitor the situation trend if future action is relevant) [www.Official_Web_Site.gov]*	spazio CME3	tempo spaziale	Altro
OET-185	4	space; CME4	space weather	Other		Coronal Mass Ejection *Tp*=4	SC4	spaceCME4	⊠ Immediate	⊠ Moderate	⊠ Observed		A space moderate Coronal Mass Ejection *Tp*=4 is observed for *[County-1] [State-1]* to *[County-2] [State2] [Date] [Incident_Time]* immediately until *[hh:mm] [am/pm] [Day]. [Details].*	The *[Official_Government_Agency]* has a moderate Coronal Mass Ejection *Tp*=4 is observed for *[County-1] [State1]* to *[County-2] [State2] [Incident_Time]* immediately until *[hh:mm] [am/pm] [Day]. [Details].*	*[Use Automation Priority Value 6] (No action is required other than to monitor the situation trend if future action is relevant) [www.Official_Web_Site.gov]*			Un'espulsione di massa coronale moderata nello spazio *Tp*=4 è osservata per *[County-1] [State1]* a *[County-2] [State2] [Date] [Incident_Time]* immediatamente fino a quando *[hh:mm]. [Details].*	Un'espulsione di massa coronale moderata nello spazio *Tp*=4 è osservata per *[County-1] [State1]* a *[County-2] [State2] [Date] [Incident_Time]* immediatamente fino a quando *[hh:mm]. [Details].*	Il *[Official_Government_Agency]* ha un'espulsione di massa coronale moderata *Tp*=4 è osservata per *[County-1] [State1]* an *[County-2] [State2] [Incident_Time]* immediatamente fino a quando *[hh:mm]. [Details].*	*[Use automation priority 5] (No action is required other than to monitor the situation trend if future action is relevant) [www.Official_Web_Site.gov]*	spazio CME4	tempo spaziale	Altro
OET-185	5	space; CME5	space weather	Other		Coronal Mass Ejection *Tp*=5, or G1	SC5	spaceCME5	⊠ Immediate	⊠ Severe	⊠ Observed	A space severe Coronal Mass Ejection *Tp*=5 or G1 is observed for *[County-1] [State-1]* to *[County-2] [State2] [Date] [Incident_Time]* immediately until *[hh:mm] [am/pm] [Day]. [Details].*	A space severe Coronal Mass Ejection *Tp*=5 or G1 is observed for *[County-1] [State1]* to *[County-2] [State2] [Incident_Time]* immediately until *[hh:mm] [am/pm] [Day]. [Details].* Power systems: Weak power grid fluctuations can occur. Spacecraft operations: Minor impact on satellite operations possible.	*[Use Automation Priority Value 5] (Recommended action, see 3 tables at right). [www.Official_Web_Site.gov]*	Other systems: Migratory animals are affected at this and higher levels; aurora is commonly visible at high latitudes (northern Michigan and Maine). *https://www.youtube.com/watch?v=sBxjwzKw9l0*	Si osserva un'espulsione di massa coronale grave nello spazio *Tp*=5 o G1 per *[County-1] [State1]* a *[County-2] [State2] [Incident_Time]* immediatamente fino a *[hh:mm]. [Details].*	Si osserva un'espulsione di massa coronale grave nello spazio *Tp*=5 o G1 per *[County-1] [State1]* a *[County-2] [State2] [Incident_Time]* immediatamente fino a *[hh:mm]. [Details].*	Si osserva un'espulsione di massa coronale grave nello spazio *Tp*=5 o G1 per *[County-1] [State1]* a *[County-2] [State2] [Date] [Incident_Time]* immediatamente fino a *[hh:mm]. [Details].* Sistemi di alimentazione: possono verificarsi deboli fluttuazioni della rete elettrica. Operazioni spaziali: è possibile un impatto minore sulle operazioni satellitari.	Il *[Official_Government_Agency]* ha un grave spazio Coronal Mass Ejection *Tp*=5 o G1 geomagnetico o R1 radio o S1 radiazione solare osservata per *[County-1] [State1]* a *[County-2] [State2] [State] [Incident_Time]* immediatamente fino a *[hh:mm]. [Details].* Sistemi di alimentazione: possono verificarsi deboli fluttuazioni della rete elettrica. Operazioni spaziali: è possibile un impatto minore sulle operazioni satellitari.	*[Use automation priority 4] (Recommended action, see 3 tables at left). [www.Official_Web_Site.gov]* Altri sistemi: gli animali migratori sono colpiti a questo livello e a livelli più elevati; aurora è comunemente visibile alle alte latitudini (Michigan settentrionale e Maine).	spazio CME5	tempo spaziale	Altro
OET-185	6	space; CME6	space weather	Other	J	Coronal Mass Ejection *Tp*=6 or G2	SC6	spaceCME6	⊠ Immediate	⊠ Severe	⊠ Observed	A severe space Coronal Mass Ejection *Tp*=6 or G2 is observed for *[County-1] [State-1]* to *[County-2] [State2] [Date] [Incident_Time]* immediately until *[hh:mm] [am/pm] [Day]. [Details].*	A severe space Coronal Mass Ejection *Tp*=6 or G2 is observed for *[County-1] [State1]* to *[County-2] [State2] [Incident_Time]* immediately until *[hh:mm] [am/pm] [Day]. [Details].* Power systems: High-latitude power systems may experience voltage alarms, long-duration storms may cause transformer damage. Spacecraft operations: Corrective actions to orientation may be required by ground control; possible changes in drag affect orbit predictions.	*[Official_Government_Agency]* has a severe space Coronal Mass Ejection *Tp*=6 or G2 geomagnetic or R2 radio or S2 solar radiation is observed for *[County-1] [State1]* to *[County-2] [State2] [Incident_Time]* immediately until *[hh:mm] [am/pm] [Day]. [Details].*	*[Use Automation Priority Value 4] (Recommended action, see 3 tables at right). [www.Official_Web_Site.gov]*	Other systems: HF radio propagation can fade at higher latitudes, and aurora has been seen as low as New York and Idaho (typically 55° geomagnetic lat.). *https://www.youtube.com/watch?v=sBxjwzKw9l0*	Si osserva un'espulsione di massa coronale grave *Tp*=6 o G2 per *[County-1] [State1]* a *[County-2] [State2] [Incident_Time]* immediatamente fino a *[hh:mm]. [Details].*	Si osserva un'espulsione di massa coronale grave *Tp*=6 o G2 per *[County-1] [State1]* a *[County-2] [State2] [Incident_Time]* immediatamente fino a *[hh:mm]. [Details].*	Si osserva un'espulsione di massa coronale grave *Tp*=6 o G2 per *[County-1] [State1]* ki *[County-2] [State2] [Date] [Incident_Time]* immediatamente fino a *[hh:mm]. [Details].*	Il *[Official_Government_Agency]* ha un grave spazio Coronal Mass Ejection *Tp*=6 o G2 geomagnetico o R2 radio o S2 radiazione solare è osservato per *[County-1] [State1]* a *[County-2] [State2] [Incident_Time]* immediatamente fino a *[hh:mm]. [Details].* Sistemi di alimentazione: i sistemi di alimentazione ad alta latitudine possono verificarsi allarmi di tensione, tempeste di lunga durata possono causare danni ai trasformatore. Operazioni dei veicoli spaziali: le azioni correttive all'orientamento possono essere richieste dal controllo a terra; possibili cambiamenti nella resistenza aerodinamica	*[Use automation priority 3] (Recommended action, see 3 tables at left). [www.Official_Web_Site.gov]* Altri sistemi: la propagazione radio HF può svanire a latitudini più elevate, e l'aurora è stata vista fino a New York e idaho (tipicamente late geomagnetica a 55°).	spazio CME6	tempo spaziale	Altro
OET-185	7	space; CME7	space weather	Other	J	Coronal Mass Ejection *Tp*=7 or G3	SC7	spaceCME7	⊠ Immediate	⊠ Extreme	⊠ Observed	An extreme space Coronal Mass Ejection *Tp*=7 or G3 is observed for *[County-1] [State-1]* to *[County-2] [State2] [Date] [Incident_Time]* immediately until *[hh:mm] [am/pm] [Day]. [Details].*	An extreme space Coronal Mass Ejection *Tp*=7 or G3 is observed for *[County-1] [State1]* to *[County-2] [State2] [Incident_Time]* immediately until *[hh:mm] [am/pm] [Day]. [Details].* Power systems: High-latitude power systems may experience voltage alarms, long-duration storms may cause transformer damage. Spacecraft operations: Corrective actions to orientation may be required by ground control; possible changes in drag affect orbit predictions.	The *[Official_Government_Agency]* Has an extreme Coronal Mass Ejection *Tp*=7 or G3 geomagnetic or R3 radio or S3 solar radiation observed for *[County-1] [State1]* to *[County-2] [State2] [Incident_Time]* until *[hh:mm] [am/pm] [Day]. [Details].* Power systems: Voltage corrections may be required, false alarms triggered on some protection devices. Spacecraft operations: Surface charging may occur on satellite components, drag may increase on low-Earth-orbit satellites, and corrections may be needed for orientation problems.	*[Use Automation Priority Value 3] (Recommended action; see 3 tables at right). [www.Official_Web_Site.gov]*	Other systems: Intermittent satellite navigation and low-frequency radio navigation problems may occur, HF radio may be intermittent, and aurora has been seen as low as Illinois and Oregon (typically 50° geomagnetic lat.). *https://www.youtube.com/watch?v=sBxjwzKw9l0*	Un'espulsione di massa coronale nello spazio estremo *Tp*=7 o G3 è osservata per *[County-1] [State1]* a *[County-2] [State2] [Date] [Incident_Time]* immediatamente fino a *[hh:mm]. [Details].*	Un'espulsione di massa coronale nello spazio estremo *Tp*=7 o G3 è osservata per *[County-1] [State1]* a *[County-2] [State2] [Date] [Incident_Time]* immediatamente fino a *[hh:mm]. [Details].*	Un'espulsione di massa coronale nello spazio estremo *Tp*=7 o G3 è osservata per *[County-1] [State1]* a *[County-2] [State2] [Date] [Incident_Time]* immediatamente fino a *[hh:mm]. [Details].* Sistemi di alimentazione: potrebbero essere necessarie correzioni di tensione, falsi allarmi attivati su alcuni dispositivi di protezione. Operazioni dei veicoli spaziali: la ricarica superficiale può avvenire su componenti satellitari, la resistenza può aumentare sui satelliti a bassa orbita terrestre e potrebbero essere necessarie correzioni per problemi di orientamento. He stea tëtika o te Coronal Mass Ejection *Tp* = 8 E mau ana rānei te G4 mō *[County-1] [State1]* a *[County-2] [State2] [Date] [Incident_Time]* immediatamente fino a *[hh:mm]. [Details].*	Il *[Official_Government_Agency]* ha uno spazio estremo Coronal Mass Ejection *Tp*=7 o G3 geomagnetico o R3 radio o S3 radiazione solare osservata per *[County-1] [State1]* a *[County-2] [State2] [Incident_Time]* immediatamente fino a *[hh:mm]. [Details].* Sistemi di alimentazione: potrebbero essere necessarie correzioni di tensione, falsi allarmi attivati su alcuni dispositivi di protezione. Operazioni dei veicoli spaziali: la ricarica superficiale può avvenire su componenti satellitari, la resistenza può aumentare sui satelliti a bassa orbita terrestre e potrebbero essere necessarie correzioni.	*[Use automation priority 2] (Recommended action, see 3 tables at left). [www.Official_Web_Site.gov]* Altri sistemi: possono verificarsi problemi intermittenti di navigazione satellitare e radiofrequenza a bassa frequenza, la radio HF può essere intermittente e aurora è stata vista a un livello basso come Illinois e Oregon (tipicamente late geomagnetica a 50°).	spazio CME7	tempo spaziale	Altro
OET-185	8	space; CME8	space weather	Other	J	Coronal Mass Ejection *Tp*=8 or G4	SC8	spaceCME8	⊠ Immediate	⊠ Extreme	⊠ Observed	An extreme space Coronal Mass Ejection *Tp*=8 or G4 is observed for *[County-1] [State-1]* to *[County-2] [State2] [Date] [Incident_Time]* immediately until *[hh:mm] [am/pm] [Day]. [Details].*	An extreme space Coronal Mass Ejection *Tp*=8 or G4 is observed for *[County-1] [State1]* to *[County-2] [State2] [Incident_Time]* immediately until *[hh:mm] [am/pm] [Day]. [Details].* Power systems: Possible widespread voltage control problems and some protective systems will mistakenly trip out key assets from the grid. Spacecraft operations: May experience surface charging	The *[Official_Government_Agency]* has an extreme space Coronal Mass Ejection *Tp*=8 or G4 geomagnetic or R4 radio or S4 solar radiation is observed for *[County-1] [State-1]* to *[County-2] [State2] [Incident_Time]* immediately until *[hh:mm] [am/pm] [Day]. [Details].* Power systems: Possible widespread voltage control problems and some	*[Use Automation Priority Value 2] (Recommended action; see 3 tables at right).[www.Official_Web_Site.gov]*	Other systems: Induced pipeline currents affect preventive measures, HF radio propagation sporadic, satellite navigation degraded for hours, low-frequency radio navigation disrupted, and aurora has been seen as low	Un'espulsione di massa coronale nello spazio estremo *Tp*=8 o G4 è osservata per *[County-1] [State1]* a *[County-2] [State2] [Date] [Incident_Time]* immediatamente fino a *[hh:mm]. [Details].*	He stea tëtika o te Coronal Mass Ejection *Tp* = 8 E mau ana rānei te G4 mō *[County-1] [State1]* a *[County-2] [State2] [Date] [Incident_Time]* immediatamente fino a *[hh:mm]. [Details].*	Il *[Official_Government_Agency]* ha uno spazio estremo Coronal Mass Ejection *Tp*=8 o G4 geomagnetica o rara R4 o la radiazione solare S4 è osservata per *[County-1] [State1]* a *[County-2] [State2] [Incident_Time]* immediatamente fino a *[hh:mm]. [Details].* Sistemi di alimentazione: possibili problemi diffusi di controllo della tensione e alcuni sistemi di protezione incamperanno a causa di erroneamente dalle risorse chiave dalla rete.	*[Use automation priority -2] (Recommended action, see 3 tables left). [www.Official_Web_Site.gov]* Altri sistemi: le correnti indotte delle condotte influenzano le misure preventive, la propagazione radio HF sporadica, la navigazione satellitare degradata per ore, la navigazione a bassa frequenza interrotta e l'aurora è stata vista in	spazio CME8	tempo spaziale	Altro
OET-185	9	space; CME9	space weather	Other	J	Coronal Mass Ejection *Tp*=9 or G5	SC9	spaceCME9	⊠ Immediate	⊠ Extreme	⊠ Observed	An extreme space Coronal Mass Ejection *Tp*=9 or G5 is observed for *[County-1] [State-1]* to *[County-2] [State2] [Date] [Incident_Time]* immediately until *[hh:mm] [am/pm] [Day]. [Details].*	An extreme space Coronal Mass Ejection *Tp*=9 or G5 is observed for *[County-1] [State1]* to *[County-2] [State2] [Incident_Time]* immediately until *[hh:mm] [am/pm] [Day]. [Details].* Power systems: Widespread voltage control problems and protective system problems can occur, some grid systems may experience complete collapse or blackouts. Transformers may experience damage. Spacecraft operations: May experience extensive surface charging, problems with orientation, uplink/downlink and tracking satellites.	The *[Official_Government_Agency]* has an extreme space Coronal Mass Ejection *Tp*=9 or G5 geomagnetic or R5 radio or S5 solar radiation is observed for *[County-1] [State1]* to *[County-2] [State2] [Incident_Time]* immediately until *[hh:mm] [am/pm] [Day]. [Details].* Power systems: Widespread voltage control problems and protective system problems can occur, some grid systems may experience complete collapse or blackouts. Transformers may experience damage. Spacecraft operations: May experience extensive surface charging, problems with orientation, uplink/downlink and tracking satellites.	*[Use Automation Priority Value 2] (Recommended action; see 3 tables at right).[www.Official_Web_Site.gov]* Other systems: Pipeline currents can reach hundreds of amps, HF (high frequency) radio propagation may be impossible in many areas for one to two days, satellite navigation may be degraded for days, low-frequency radio navigation can be out for hours, and aurora has been seen as low as Florida and southern Texas (typically 40° geomagnetic lat.). *https://www.youtube.com/watch?v=sBxjwzKw9l0*	Un'espulsione di massa coronale nello spazio estremo *Tp*=9 o G5 è osservata per *[County-1] [State1]* a *[County-2] [State2] [Date] [Incident_Time]* immediatamente fino a *[hh:mm]. [Details].*	Un'espulsione di massa coronale nello spazio estremo *Tp*=9 o G5 è osservata per *[County-1] [State1]* a *[County-2] [State2] [Date] [Incident_Time]* immediatamente fino a *[hh:mm]. [Details].*	Un'espulsione di massa coronale nello spazio estremo *Tp*=9 o G5 è osservata per *[County-1] [State1]* a *[County-2] [State2] [Date] [Incident_Time]* immediatamente fino a *[hh:mm]. [Details].*	Il *[Official_Government_Agency]* he nui rawa te mokowā o te Coronal Mass Ejection *Tp*=9 ka tīroha rānei te reo iriiranga G5, ngā ārahiki R5 rānei o te S5 kōmaru rānei mō *[County-1] [State1]* a *[County-2] [State2] [Incident_Time]* immediatamente fino a *[hh:mm]. [Details].* Sistemi di alimentazione: possono verificarsi problemi diffusi di controllo della tensione e problemi del sistema di protezione, alcuni sistemi di rete potrebbero verificarsi collassi o blackout completi. I trasformatori possono causare danni. Operazioni spaziali: possono verificarsi un'ampia ricarica superficiale, problemi di orientamento, uplink / downlink e satelliti di tracciamento.	*[Use automation priority -2] (Recommended action, see 3 tables at left).[www.Official_Web_Site.gov]* Other systems: Pipeline currents can reach hundreds of amps, HF (high frequency) radio propagation may be impossible in many areas for one to two days, satellite navigation may be degraded for days, low-frequency radio navigation can be out for hours, and aurora has been seen as low as Florida and southern Texas (typically 40° geomagnetic lat.).	spazio CME9	tempo spaziale	Altro
OET-185	W	space; W	space weather	Other	J	magnetic storm, stellar flare, Carrington event etc.	SFW	spaceW	⊠ Immediate	⊠ Severe	⊠ Observed	A severe space warning is observed for *[County-1] [State-1]* to *[County-2] [State2] [Date] [Incident_Time]* immediately until *[hh:mm] [am/pm] [Day]. [Details].*	A severe space warning is observed for *[County-1] [State1]* to *[County-2] [State2] [Incident_Time]* immediately until *[hh:mm] [am/pm] [Day]. [Details].*	The *[Official_Government_Agency]* has a severe space warning observed for *[County-1] [State-1]* to *[County-2] [State2] [Incident_Time]* immediately until *[hh:mm] [am/pm] [Day]. [Details].* *(The Coronal Mass Ejection alerts OET- 185.0 to OET-185.9 are recommended if data is available)*	*[Use Automation Priority Value 3] (Recommended action, for G4 see table at right).[www.Official_Web_Site.gov]*	Si osserva una grave avviso di spazio per *[County-1] [State1]* a *[County-2] [State2] [Incident_Time]* immediatamente fino a *[hh:mm]. [Details].*	Si osserva una grave avviso di spazio per *[County-1] [State1]* a *[County-2] [State2] [Incident_Time]* immediatamente fino a *[hh:mm]. [Details].*	Si osserva un grave avviso di spazio per *[County-1] [State1]* a *[County-2] [State2] [Date] [Incident_Time]* immediatamente fino a *[hh:mm]. [Details].*	Il *[Official_Government_Agency]* ha un grave avviso di spazio osservato per *[County-1] [State1]* ki *[County-2] [State2] [Incident_Time]* immediatamente fino a *[hh:mm]. [Details]. (The Coronal Mass Ejection alerts OET- 185.0 to OET-185.9 are recommended if data is available)*	*[Use automation priority -3] (Recommended action, for G4 see table at left). [www.Official_Web_Site.gov]*	spazio di spazio	tempo spaziale	Altro
OET-186		squall	weather; marine	Meteorological	B		WSQ	squall	⊠ Immediate	⊠ Severe	⊠ Observed	A severe squall weather warning is observed for *[City] [County] [State] Immediately [Incident_Time] until [hh:mm] [am/pm] [Day]. [Details].*	A severe squall weather warning is observed for *[City] [County] [State] Immediately [Incident_Time] until [hh:mm] [am/pm] [Day] . [Details].*	The *[Official_Government_Agency]* has a severe squall weather warning observed for *[City] [County] [State] [Incident_Time] until [hh:mm] [am/pm] [Day]. [Details].*	Dress appropriately for the weather. Drive carefully as roads may become slippery. *[www.Official_Web_Site.gov]*	Si osserva un forte avviso di condizioni meteorologiche avverse per *[City] [County] [State]* Subito *[Incident_Time]* fino a *[hh:mm]. [Details].*	Si osserva un forte avviso di condizioni meteorologiche avverse per *[City] [County] [State]* Subito *[Incident_Time]* fino a *[hh:mm]. [Details].*	Si osserva un forte avviso di condizioni meteorologiche avverse per *[City] [County] [State]* Subito *[Date] [Incident_Time]* fino a *[hh:mm]. [Details].*	Il *[Official_Government_Agency]* ha un forte avviso di condizioni meteorologiche di burrasca osservato per *[City] [County] [State] [Incident_Time]* fino a *[hh:mm]. [Details].*	Vestiti in modo appropriato per il tempo. Guida con attenzione poiché le strade possono diventare scivolose. *[www.Official_Web_Site.gov]*	burrasca	meteo, marino	meteorologico

OET-187		storm	weather, marine	Meteorological	B		SOW	storm	☒ Immediate	☒ Severe	☒ Likely	A severe storm warning is likely for *[City] [County] [State] [Incident_Time]* immediately until *[hh:mm] [am/pm] [Day]. [Details].* *[Incident_Time]* A storm canal or storm drain severe warning is likely for *[location] [City] [County] [State] [hh:mm] [am/pm] [Day]. [Details].*	A severe storm warning is likely for *[City] [County] [State] [Incident_Time]* immediately until *[hh:mm] [am/pm] [Day]. [Details].* *[Incident_Time]* A storm canal or storm drain severe warning is likely for *[location] [City] [County] [State] [hh:mm] [am/pm] [Day]. [Details].*		A severe storm warning is likely for *[City] [County] [State] [Date] [Incident_Time]* immediately until *[hh:mm] [am/pm] [Day]. [Details].* *[Date] [Incident_Time]* A storm canal or storm drain severe warning is likely for *[location] [City] [County] [State] [hh:mm] [am/pm] [Day]. [Details].*	The *[Official_Government_Agency]* has a severe storm weather warning likely for *[City] [County] [State] [Incident_Time]* immediately until *[hh:mm] [am/pm] [Day]. [Details].* The *[Official_Government_Agency]* has a storm canal or storm drain severe warning is likely for *[location] [City] [County] [State] [Incident_Time]* expected *[Incident_Time]* The *[Official_Government_Agency]* has issued a moderate storm surge or coastal flooding likely at *[location]* in *[City] [County] [State]*. At *[Incident_Time] [Day]*, *[Describe the incident, hazard and its consequences]* This may impact people in *[Area] [City] [County] [State]* including *[Describe location by reference to obvious geographic features, such as roads and rivers, rather than with abstract descriptions such as a one-mile, 1.8 kyd or 1.6 km radius of some intersection. The preferred method of describing the area should use compass directions and neighborhood and landmark names where appropriate.]* *[Official_Government_Agency]* has issued a severe storm surge or coastal flooding likely at *[location]* in *[City] [County] [State]*. Immediately at *[Incident_Time] [Day]*, *[Describe the incident, hazard and its consequences]* This may impact people in *[Area] [City] [County] [State]* including *[Describe location by reference to obvious geographic features, such as roads and rivers, rather than with abstract descriptions such as a one-mile, 1.8 kyd or 1.6 km radius of some intersection. The preferred method of describing the area should use compass directions and neighborhood and landmark names where appropriate.]* *[Incident_Time]* The *[Official_Government_Agency]* has issued an extreme coastal flooding at *[location]* in *[City] [County] [State]*. Immediately at *[Incident_Time] [Day]*, *[Describe the incident, hazard and its consequences]* This impacts some people in *[Area] [City] [County] [State]* including *[Describe location by reference to obvious geographic features, such as roads and rivers, rather than with abstract descriptions such as a one-mile, 1.8 kyd or 1.6 km radius of some intersection. The preferred method of describing the area should use compass directions and neighborhood and landmark names where appropriate.]* the *[Official_Government_Agency]* has a severe structure fire observed in *[Short_Area] [City] [County] [State]*. Immediately at *[Incident_Time] [Day]*, *[Describe the incident, hazard and its consequences]* Areas affected in *[Area] [City] [County] [State]* include *[Describe location by reference to obvious geographic features, such as roads and rivers, rather than with abstract descriptions such as a one-mile, 1.8 kyd or 1.6 km radius of some intersection. The preferred method of*	Dress appropriately for the weather. Drive carefully as roads may become slippery. *[www.Official_Web_Site.gov]*. Avoid discharge from storm canals or storm drains. The water may be fast moving and could cause drowning. This may occur during flooding *[www.Official_Web_Site.gov]*. Move to higher ground. Avoid seaside roads that may be eroded by large waves. Do not attempt to drive through floodwaters, turn around and go another way. *[www.Official_Web_Site.gov]*. Move to higher ground. Avoid seaside roads that may be eroded by large waves. Do not attempt to drive through floodwaters, turn around and go another way. Water may contain debris that can cause injuries, so avoid it. *[www.Official_Web_Site.gov]*. Move to higher ground. Avoid seaside roads that may be eroded by large waves. Do not attempt to drive through floodwaters, turn around and go another way. Water may contain debris that can cause injuries, so avoid it. *[www.Official_Web_Site.gov]*. Plaease avoid the area. *[www.Official_Web_Site.gov]*. *[Recommended action]*. *[www.Official_Web_Site.gov]*. Some business owners may need to make an emergency call as regular phone service is having an outage. If you have a serious emergency in *[Area] [City] [County]*, and *[ft_1_1]* does not work, call the alternate emergency number: *[Alternative_Emergency_Number]*. The alternate emergency number (if accessible), *[Alternative_Emergency_Number]*, will be available for serious emergencies until the normal emergency number is repaired. This message will be updated in *[Message_Duration]*, or sooner if needed. For more information, check *[Instructions]*.	È probabile un forte avviso di tempesta per *[City] [County] [State]* *[Incident_Time]* immediatamente fino a *[hh:mm]* *[Details]*. *[Incident_Time]* Un canale temporalesco o una tempesta scaricano un forte avvertimento è probabile per *[location] [City] [County] [State]* previsto fino a *[hh:mm]*	È probabile un forte avviso di tempesta per *[City] [County] [State]* *[Incident_Time]* immediatamente fino a *[hh:mm]* *[Details]*. *[Incident_Time]* Un canale temporalesco o una tempesta scaricano un forte avvertimento è probabile per *[location] [City] [County] [State]* previsto fino a *[hh:mm]*	È probabile un forte avviso di tempesta per *[City] [County] [State] [Date] [Incident_Time]* immediatamente fino a *[hh:mm]* *[Details]*. *[Date] [Incident_Time]* Un canale temporalesco o una tempesta scaricano un forte avvertimento è probabile per *[location] [City] [County] [State] [hh:mm]* previsto fino a *[hh:mm]*	*[Official_Government_Agency]* ha un forte avviso di tempo temporaneo probabile per *[City] [County] [State] [Incident_Time]* immediatamente fino a *[hh:mm]*. *[Details]*. Il *[Official_Government_Agency]* ha un canale di tempesta o scarico tempesta grave avvertimento è probabile per *[location] [City] [County] [State] [hh:mm]* *[Official_Government_Agency]* ha emesso un'ondata di tempesta moderata o inondazioni costiere probabilmente a *[location]* in *[City] [County] [State]*. A *[Incident_Time] [Day]*, *[Describe the incident, hazard and its consequences]* Questo può avere un impatto sulle persone in *[Area] [City] [County] [State]* compreso *[Describe location by reference to obvious geographic features, such as roads and rivers, rather than with abstract descriptions such as a one-mile, 1.8 kyd or 1.6 km radius of some intersection. The preferred method of describing the area should use compass directions and neighborhood and landmark names where*	Vestiti in modo appropriato per il tempo. Guida con attenzione poiché le strade possono diventare sdrucciolose. *[www.Official_Web_Site.gov]*. Evita lo scarico dai canali delle tempeste o dagli scarichi delle tempeste. L'acqua potrebbe muoversi rapidamente e causare annegamento. Ciò può verificarsi durante le	tempesta	meteo, marino	meteorologico
OET-188		storm drains	utility issue	Infrastructure			SDC	stormWat	☒ Expected	☒ Severe	☒ Likely																					
OET-189	A	storm surge; A	weather, flood	Meteorological	B	(see OET-042, OET-081)	SSA	stormSurgeAd	☒ Immediate	☒ Moderate	☒ Likely	*[Incident_Time]* Moderate storm surge/coastal flooding likely in *[Short_Area] [City] [County] [State]* *[Recommended Action]* immediately until *[hh:mm] [am/pm] [Day].*	*[Incident_Time]* Moderate storm surge/coastal flooding likely in *[Short_Area] [City] [County] [State]*. *[Recommended Action]* immediately until *[hh:mm] [am/pm] [Day].*		*[Date] [Incident_Time]* Moderate storm surge/coastal flooding likely in *[Short_Area] [City] [County] [State]*. *[Recommended Action]* immediately until *[hh:mm] [am/pm] [am/pm].*		*[Incident_Time]* Moderata ondata di maltempo/inondazioni costiere probabili. *[Short_Area] [City] [County] [State]*. *[Recommended Action]* immediatamente fino a *[hh:mm]* *(am/pm)*.	*[Incident_Time]* Moderata ondata di maltempo/inondazioni costiere probabili. *[Short_Area] [City] [County] [State]*. *[Recommended Action]* immediatamente fino a *[hh:mm]* *(am/pm)*.	*[Date] [Incident_Time]* Moderata ondata di maltempo/inondazioni costiere probabili. *[Short_Area] [City] [County] [State]*. *[Recommended Action]* immediatamente fino a *[hh:mm]* *(am/pm)*.	Spostarsi su un terreno più alto. Evita le strade sul mare che possono essere erose da grandi onde. Non tentare di guidare attraverso le acque allluvionali, girarsi e andare in un'altra strada. *[www.Official_Web_Site.gov]*.	mareggiata	tempo, inondazione	meteorologico
OET-189	E	storm surge; E	weather, flood	Meteorological	B	(see OET-042, OET-081)	SSW	stormSurgeW	☒ Immediate	☒ Severe	☒ Likely	*[Incident_Time]* Severe storm surge/coastal flooding likely in *[Short_Area] [City] [County] [State]* *[Recommended Action]* immediately until *[hh:mm] [am/pm] [Day].*	*[Incident_Time]* Severe storm surge/coastal flooding likely in *[Short_Area] [City] [County] [State]*. *[Recommended Action]* immediately until *[hh:mm] [am/pm] [Day].*		*[Date] [Incident_Time]* Severe storm surge/coastal flooding likely in *[Short_Area] [City] [County] [State]*. *[Recommended Action]* immediately until *[hh:mm] [am/pm] [am/pm].*		*[Incident_Time]* Forte ondata di maltempo/inondazioni costiere probabili. *[Short_Area] [City] [County] [State]*. *[Recommended Action]* immediatamente fino a *[hh:mm]* *(am/pm)*.	*[Incident_Time]* Forte ondata di maltempo/inondazioni costiere probabili. *[Short_Area] [City] [County] [State]*. *[Recommended Action]* immediatamente fino a *[hh:mm]* *(am/pm)*.	*[Date] [Incident_Time]* Forte ondata di maltempo/inondazioni costiere probabili. *[Short_Area] [City] [County] [State]*. *[Recommended Action]* immediatamente fino a *[hh:mm]* *(am/pm)*.	Spostarsi su un terreno più alto. Evita le strade sul mare che possono essere erose da grandi onde. Non tentare di guidare attraverso le acque allluvionali, girarsi e andare in un'altra strada. L'acqua può contenere detriti che possono causare lesioni, quindi evitalo. *[www.Official_Web_Site.gov]*.	mareggiata	tempo, inondazione	meteorologico
OET-189	W	storm surge; W	weather, flood	Meteorological	B	(see OET-042, OET-081)	SSW	stormSurge	☒ Immediate	☒ Extreme	☒ Observed	*[Incident_Time]* Extreme storm surge/coastal flooding observed in *[Short_Area] [City] [County] [State]* *[Recommended Action]* immediately until *[hh:mm] [am/pm] [Day].*	*[Incident_Time]* Extreme storm surge/coastal flooding observed in *[Short_Area] [City] [County] [State]*. *[Recommended Action]* immediately until *[(hh:mm] [am/pm]]. [ay]*		*[Date] [Incident_Time]* Extreme storm surge/coastal flooding observed in *[Short_Area] [City] [County] [State]*. *[Recommended Action]* immediately until *[hh:mm] [am/pm] [Day].*		*[Incident_Time]* Ondata di maltempo estrema/inondazioni costiere osservate *[Short_Area] [City] [County] [State]*. *[Recommended Action]* immediatamente fino a *[hh:mm]* *[am/pm]*.	*[Incident_Time]* Ondata di maltempo estrema/inondazioni costiere osservate *[Short_Area] [City] [County] [State]*. *[Recommended Action]* immediatamente fino a *[hh:mm]* *[am/pm]*.	*[Date] [Incident_Time]* Ondata di maltempo estrema/inondazioni costiere osservate *[Short_Area] [City] [County] [State]*. *[Recommended Action]* immediatamente fino a *[hh:mm]* *[am/pm]*.	Spostarsi su un terreno più alto. Evita le strade sul mare che possono essere erose da grandi onde. Non tentare di guidare attraverso le acque allluvionali, girarsi e andare in un'altra strada. L'acqua può contenere detriti che possono causare lesioni, quindi evitalo. *[www.Official_Web_Site.gov]*.	mareggiata	tempo, inondazione	meteorologico
OET-190		structure fire	fire	Fire			FBW	urbanFire	☒ Immediate	☒ Severe	☒ Observed	A severe structure fire is observed for *[Short_Area] [City] [County] [State]* *[Description & Recommended Action]* immediately *[Incident_Time]* until *[hh:mm] [am/pm].*	A severe structure fire is observed for *[Short_Area] [City] [County] [State]* *[Description & Recommended Action]* immediately *[Incident_Time]* until *[hh:mm] [am/pm].*	A severe structure fire is observed for *[Short_Area] [City] [County] [State]* *[Description & Recommended Action]* immediately *[Incident_Time]* until *[hh:mm] [am/pm]*.	A severe structure fire is observed for *[Short_Area] [City] [County] [State]* *[Description & Recommended Action]* immediately *[Date] [Incident_Time]* until *[hh:mm] [am/pm].*		Si osserva un grave incendio di struttura per *[Short_Area] [City] [County] [State]*. *[Description & Recommended Action]* subito *[Incident_Time]* fino a *[hh:mm] [am/pm]*. Si prevede un forte rigonfiamento marino osservato per *[County] [State] [Incident_Time]* Si prevede un forte	Si osserva un grave incendio di struttura per *[Short_Area] [City] [County] [State]*. *[Description & Recommended Action]* subito *[Incident_Time]* fino a *[hh:mm] [am/pm].* Si prevede un forte rigonfiamento marino osservato per *[County] [State] [Incident_Time]* Si prevede un forte	Si osserva un grave incendio di struttura per *[Short_Area] [City] [County] [State]*. *[Description & Recommended Action]* subito *[Date] [Incident_Time]* fino a *[hh:mm] [am/pm].* Si prevede un forte rigonfiamento marino osservato per *[County] [State] [Incident_Time]* Si prevede un forte	*[Official_Government_Agency]* ha un grave incendio di struttura osservato in *[Short_Area] [City] [County] [State]*. Immediatamente a *[Incident_Time] [Day]*, *[Describe the incident, hazard and its* Il *[Official_Government_Agency]* ha forti onde marine osservate per *[County] [State] [Date]*	Si prega di evitare l'area. *[www.Official_Web_Site.gov]*.	incendio della struttura	fuoco	Fuoco
OET-191		swells	marine	Safety, Transport	E		SLL	largeSwell	☒ Expected	☒ Severe	☒ Observed	Severe marine swells observed is expected for *[County] [State]* *[Incident_Time]* until *[hh:mm] [am/pm]. [Details].*	Severe marine swells observed are expected for *[County] [State]* *[Incident_Time]* until *[hh:mm] [am/pm]. [Details].*		Severe marine swells observed are expected for *[County] [State]* *[Incident_Time]* until *[hh:mm] [am/pm]. [Details].*		*[Recommended action]*. *[www.Official_Web_Site.gov]*.					*[Recommended action]*. *[www.Official_Web_Site.gov]*.	si qonfia	marino	Sicurezza, trasporto
OET-192	E	telephone: outage (see mobile: landline or other)	infrastructure issue	Infrastructure		(see MTS, PTS, or UTT. VOIP phones are on computer network)	UTE	telephoneEmg	☒ Expected	☒ Severe	☒ Observed	*[Incident_Time]* Severe *(ft_1_1)* and regular phone outage observed in *[Short_Area] [City] [County] [State]*. Expect to use *[Alternative_Emergency_Number]* for emergency only (if accesible).	*[Incident_Time]* Severe *(ft_1_1)* and regular phone outage observed in *[Short_Area] [City] [County] [State]*. Expect to use *[Alternative_Emergency_Number]* for emergency only (if accesible).	*[Incident_Time]* Severe *(ft_1_1)* and regular phone outage observed in *[Short_Area] [City] [County] [State]*. Expect to use *[Alternative_Emergency_Number]* for emergency only (if accesible).	*[Date] [Incident_Time]* Severe *(ft_1_1)* and regular phone outage observed in *[Short_Area] [City] [County] [State]*. Expect to use *[Alternative_Emergency_Number]* for emergency only (if accesible).		*[Incident_Time]* Grave *(f_1_1)* e interruzione regolare del telefono osservata in *[Short_Area] [City] [County] [State]*. Aspettatevi di usare *[Alternative_Emergency_Number]* solo per l'emergenza.	*[Incident_Time]* Grave *(f_1_1)* e interruzione regolare del telefono osservata in *[Short_Area] [City] [County] [State]*. Aspettatevi di usare *[Alternative_Emergency_Number]* solo per l'emergenza.	*[Date] [Incident_Time]* Grave *(f_1_1)* e interruzione regolare del telefono osservata in *[Short_Area] [City] [County] [State]*. Aspettatevi di usare *[Alternative_Emergency_Number]* solo per l'emergenza.	*[Official_Government_Agency]* ha un numero di emergenza alternativo a causa di un'interruzione grave di *(f_1_1)* e di un'interruzione regolare del telefono osservata in *[City] [County] [State]*. Il normale servizio telefonico sta avendo un'interruzione. Previsto a *[Incident_Time] [Day]*, *[Describe the incident, hazard and its consequences]* Aree colpite in *[Area] [City] [County] [State]* includono *[Describe location by reference to obvious geographic features, such as roads and rivers, rather than with abstract descriptions such as a one-mile, 1.8 kyd or 1.6 km* se è necessario effettuare una chiamata di emergenza poiché il normale servizio telefonico sta avendo un'interruzione. In caso di grave emergenza *[Area] [City] [County]*, *e (ft_1_1)* non funziona, chiamare il numero di emergenza alternativo: *[Alternative_Emergency_Number]*. Il numero di emergenza alternativo, *[Alternative_Emergency_Number]*, sarà disponibile per le emergenze gravi fino a quando non verrà riparato il normale numero di emergenza. Questo messaggio verrà aggiornato in *[Message_Duration]*. o	telefono: interruzione (vedi cellulare: fisso o altro)	problema infrastrutturale	Infrastruttura

OET-192	T	telephone: other	utility issue	Infrastructure			UTT	telephone	☒ Expected	☒ Severe	☒ Likely	*{Incident_Time} {9_1_1}* and other phone *{Description}* in *{Short_Area] [City] [County] [State}*. *[Alternative_Emergency_Number]* for emergency only.	*{Date} {Incident_Time} {9_1_1}* and other phone *{Description}* in *{Short_Area] [City] [County] [State}*. *[Alternative_Emergency_Number]* for emergency only.	*{Date} {Incident_Time} {9_1_1} {Description}* in *{Short_Area] [City] [County] [State}*. *[Alternative_Emergency_Number]* for emergency only.	*{Date} {Incident_Time} {9_1_1}* and other phone *{Description}* in *{Short_Area] [City] [County] [State}*. *[Alternative_Emergency_Number]* for emergency only.	*{Official_Government_Agency}* has an alternate emergency number because of a *{9_1_1}* telephone *{Description}* in *{City} {County} {State}*. Other telephone service is having an outage. At *{Incident_Time} {Day}, [Describe the incident, hazard and its consequences]*. Areas affected in *{Area] [City] [County] [State}* include *[Describe location by reference to obvious geographic features, such as roads and rivers, rather than with abstract descriptions such as a one-mile, 1.8 kyd or 1.6 km radius of some intersection. The preferred method of describing the area should use compass directions and neighborhood and landmark names where*	need to make an emergency call as other phone service is having an outage. If you have a serious emergency in *{Area] [City] [County}*, and *{9_1_1}* does not work, call the alternate emergency number: *[Alternative_Emergency_Number]*. The alternate emergency number, *[Alternative_Emergency_Number]*, will be available for serious emergencies until the normal emergency number is repaired. This message will be updated in *{Message_Duration}*, or sooner if needed. For more information, check *{www.Official_Web_Site.gov }*, or tune to local news media. Please do not call *[Alternative_Emergency_Nu*	*{Incident_Time} {9_1_1}* e altro telefono *{Description}* in *{Short_Area] [City] [County] [State}*. *[Alternative_Emergency_Number]* solo per l'emergenza.	*{Incident_Time} {9_1_1}* e altro telefono *{Description}* in *{Short_Area] [City] [County] [State}*. *[Alternative_Emergency_Number]* solo per l'emergenza.	*{Date} {Incident_Time} {9_1_1}* e altro telefono *{Description}* in *{Short_Area] [City] [County] [State}*. *[Alternative_Emergency_Number]* solo per l'emergenza.	*{Official_Government_Agency}* dispone di un numero di emergenza alternativo a causa di un telefono *{9_1_1} {Description}* in *{City} {County} {State}*. Un altro servizio telefonico sta avendo un'interruzione. A *{Incident_Time} {Day}, [Describe the incident, hazard and its consequences]*. Le zone colpite *{Area] [City] [County] [State}* includere *[Describe location by reference to obvious geographic features, such as roads and rivers, rather than with abstract descriptions such as a one-mile, 1.8 kyd or 1.6 km radius of some intersection. The preferred method of describing the area should use compass directions and neighborhood and landmark names where*	se è necessario effettuare una chiamata di emergenza poiché un altro servizio telefonico sta avendo un'interruzione. In caso di grave emergenza *{Area] [City] [County}*, e {9_1_1} non funziona, chiamare il numero di emergenza alternativo: *[Alternative_Emergency_Number]* saranno disponibili per gravi emergenze fino a quando non verrà riparato il normale numero di emergenza. Questo messaggio verrà aggiornato in *{Message_Duration}*, o prima se necessario. Per ulteriori informazioni, selezionare *{www.Official_Web_Site.gov }* o sintonizzarsi sui media locali. Si prega di non chiamare *[Alternative_Emergency_Nu*	telefono: altro	problema di utilità	Infrastruttura
OET-193	1	terrorist threat low	criminal activity	Safety		LOW – an attack is highly unlikely. (UK level), LOW (DHS green).	STS	terrorist1	☒ Expected	☒ Minor	☒ Unlikely	Expected *{Incident_Time}* terrorist attack highly unlikely in *{Short_Area] [City] [County] [State}*.	Expected *{Incident_Time}* terrorist attack highly unlikely in *{Short_Area] [City] [County] [State}*.	Expected *{Incident_Time}* terrorist attack highly unlikely in *{Short_Area] [City] [County] [State}*.	Expected *{Incident_Time}* terrorist attack highly unlikely in *{Short_Area] [City] [County] [State}*.	*{Official_Government_Agency}* has a highly unlikely, low or green statement regarding terrorist activity *[Event/Hazard]* which might occur in the *{Area] [City] [County] [State}* area. Expected at *{Date} {Incident_Time} {Day}, [Official Source]* reported *[Describe the incident, hazard and its consequences]*. This warning impacts people in *{Area] [City] [County] [State}*, including *[Describe location by reference to obvious geographic features, such as roads and rivers, rather than with abstract descriptions such as a one-mile, 1.8 kyd or 1.6 km radius of some intersection. The preferred method of describing the area should use compass directions and*	*{www.Official_Web_Site.gov }*	I tūmanakohia *{Incident_Time}* kāore e tino pā ki te kōkiri pūhāhā *{Short_Area] [City] [County] [State}*.	I tūmanakohia *{Incident_Time}* kāore e tino pā ki te kōkiri pūhāhā *{Short_Area] [City] [County] [State}*.	I tūmanakohia *{Incident_Time}* kāore e tino pā ki te kōkiri pūhāhā *{Short_Area] [City] [County] [State}*.	*{Official_Government_Agency}* kāore i te tino pai te tauākī kākāriki (kākāriki) e pā ana ki te pūtōraru *[Event/Hazard]* tērā pea ka pā mai ki te *{Area] [City] [County] [State}* rohe. I tūmanakohia i *{Date} {Incident_Time} {Day}, [Official Source]* pūrongotia *[Describe the incident, hazard and its consequences]*. He pānga tēnei whakatūpato ki ngā tāngata i roto i *{Area] [City] [County] [State}*, tae atu ki *[Describe location by reference to obvious geographic features, such as roads and rivers, rather than with abstract descriptions such as a one-mile, 1.8 kyd or 1.6 km radius of some intersection. The preferred method of describing the area should*	*{www.Official_Web_Site.gov }*	minaccia terroristica bassa	Attività criminale	Sicurezza
OET-193	2	terrorist threat mo	criminal activity	Safety		MODERATE – an attack is possible but not likely (UK level), GUARDED (DHS blue)	ST2	terrorist2	☒ Expected	☒ Moderate	☒ Unlikely	Expected *{Incident_Time}* Terrorist attack moderately possible but unlikely in *{Short_Area] [City] [County] [State}*.	Expected *{Incident_Time}* Terrorist attack moderately possible but unlikely in *{Short_Area] [City] [County] [State}*.	Expected *{Incident_Time}* Terrorist attack moderately possible but unlikely in *{Short_Area] [City] [County] [State}*.	Expected *{Incident_Time}* Terrorist attack moderately possible but unlikely in *{Short_Area] [City] [County] [State}*.	*{Official_Government_Agency}* has a moderately possible or unlikely or blue terrorist advisory because of a dangerous *[Event/Hazard]* which might occur in the *{Area] [City] [County] [State}* area. Expected at *{Date} {Incident_Time} {Day}, [Official Source]* reported *[Describe the incident, hazard and its consequences]*. This warning may impact people in *{Area] [City] [County] [State}*, including *[Describe location by reference to obvious geographic features, such as roads and rivers, rather than with abstract descriptions such as a one-mile, 1.8 kyd or 1.6 km radius of some intersection. The preferred method of describing the area should*	*{www.Official_Web_Site.gov }*	I tūmanakohia *{Incident_Time}* Tērā pea ka taea te kōkiri pūhāhā, engari kāore e taea i *{Short_Area] [City] [County] [State}*.	I tūmanakohia *{Incident_Time}* Tērā pea ka taea te kōkiri pūhāhā, engari kāore e taea i *{Short_Area] [City] [County] [State}*.	I tūmanakohia *{Incident_Time}* Tērā pea ka taea te kōkiri pūhāhā, engari kāore e taea i *{Short_Area] [City] [County] [State}*.	*{Official_Government_Agency}* he tohutohu pūtohu pūtohu (kikorangi) rānei tērā pea kei a ia nā te mōrearea *[Event/Hazard]* tērā pea ka pā mai ki te *{Area] [City] [County] [State}* rohe. I tūmanakohia i *{Date} {Incident_Time} {Day}, [Official Source]* pūrongotia *[Describe the incident, hazard and its consequences]*. Ka pā pea tēnei whakatūpato ki ngā tāngata i roto i *{Area] [City] [County] [State}*, tae atu ki *[Describe location by reference to obvious geographic features, such as roads and rivers, rather than with abstract descriptions such as a one-mile, 1.8 kyd or 1.6 km radius of some intersection. The preferred method of*	*{www.Official_Web_Site.gov }*	minaccia terroristica moderata	Attività criminale	Sicurezza
OET-193	3	terrorist threat su	criminal activity	Safety	D	SUBSTANTIAL – an attack is likely (UK level), Elevated (DHS yellow)	ST3	terrorist3	☒ Expected	☒ Severe	☒ Likely	Expected *{Incident_Time}* Severe terrorist attack is likely in *{Short_Area] [City] [County] [State}*.	Expected *{Incident_Time}* Severe terrorist attack is likely in *{Short_Area] [City] [County] [State}*.	Expected *{Incident_Time}* Severe terrorist attack is likely in *{Short_Area] [City] [County] [State}*.	Expected *{Incident_Time}* Severe terrorist attack is likely in *{Short_Area] [City] [County] [State}*.	*{Official_Government_Agency}* has a substantial, likely or yellow severe terrorist activity likely because of a dangerous *[Event/Hazard]* which may occur in the *{Area] [City] [County] [State}* area. Expected at *{Date} {Incident_Time} {Day}, [Official Source]* reported *[Describe the incident, hazard and its consequences]*. This warning impacts people in *{Area] [City] [County] [State}*, including *[Describe location by reference to obvious geographic features, such as roads and rivers, rather than with abstract descriptions such as a one-mile, 1.8 kyd or 1.6 km radius of some intersection. The preferred method of describing the area should*	Take precautions. Report suspicious activities to *{Official_Government_Agency}*. *{www.Official_Web_Site.gov }*	Previsto *{Incident_Time}* È probabile un grave attacco terroristico *{Short_Area] [City] [County] [State}*.	Previsto *{Incident_Time}* È probabile un grave attacco terroristico *{Short_Area] [City] [County] [State}*.	Previsto *{Date} {Incident_Time}* È probabile un grave attacco terroristico *{Short_Area] [City] [County] [State}*.	*{Official_Government_Agency}* ha un terrorismo grave sostanziale, probabile (giallo) probabilmente a causa di un pericoloso *[Event/Hazard]* che può verificarsi nella *{Area] [City] [County] [State}* area. Previsto a *{Date} {Incident_Time} {Day}, [Official Source]* segnalato *[Describe the incident, hazard and its consequences]*. Questo avvertimento ha un impatto sulle persone *{Area] [City] [County] [State}*, compreso *[Describe location by reference to obvious geographic features, such as roads and rivers, rather than with abstract descriptions such as a one-mile, 1.8 kyd or 1.6 km radius of some intersection. The preferred method of*	Prendi precauzioni. Segnalare attività sospette a *{Official_Government_Agency}*. *{www.Official_Web_Site.gov }*	minaccia terroristica sostanziale	Attività criminale	Sicurezza
OET-193	4	terrorist activity s	criminal activity	Safety	D	SEVERE – an attack is highly likely (UK level) HIGH (DHS orange)	ST4	terrorist4	☒ Expected	☒ Extreme	☒ Likely	Expected *{Incident_Time}* Extreme terrorist attack highly likely as terrorist activity is extreme in *{Short_Area] [City] [County] [State}*. Avoid area.	Expected *{Incident_Time}* Extreme terrorist attack highly likely as terrorist activity is extreme in *{Short_Area] [City] [County] [State}*. Avoid area.	Expected *{Incident_Time}* Extreme terrorist attack highly likely as terrorist activity is extreme in *{Short_Area] [City] [County] [State}*. Avoid area.	Expected *{Date} {Incident_Time}* Extreme terrorist attack highly likely as terrorist activity is extreme in *{Short_Area] [City] [County] [State}*. Avoid area.	*{Official_Government_Agency}* has a emergency warning because of an extreme highly likely attack. Terrorist activity is extreme or orange in the *{Area] [City] [County] [State}* area. Expected at *{Incident_Time} {Day}, [Official Source]* reported *[Describe the incident, hazard and its consequences]*. This warning impacts people in *{Area] [City] [County] [State}*, including *[Describe location by reference to obvious geographic features, such as roads and rivers, rather than with abstract descriptions such as a one-mile, 1.8 kyd or 1.6 km radius of some intersection. The preferred method of describing the area should use compass directions and neighborhood and*	Emergency personnel are currently responding to this incident and local officials are monitoring the situation. To keep yourself safe and avoid impeding the emergency response, please avoid this area until further notice. The "terrorist activity is severe" warning remains in effect until further notice. This message will be updated in *{Message_Duration}*, or sooner if needed. For more information, check *{www.Official_Web_Site.gov }*, or tune to local news media. Please do not call *{9_1_1}*, except to report a serious emergency.	Previsto *{Incident_Time}* Attacco terroristico estremo altamente probabile in quanto l'attività terroristica è estrema *{Short_Area] [City] [County] [State}*. Evitare l'area.	Previsto *{Incident_Time}* Attacco terroristico estremo altamente probabile in quanto l'attività terroristica è estrema *{Short_Area] [City] [County] [State}*. Evitare l'area.	Previsto *{Date} {Incident_Time}* Attacco terroristico estremo altamente probabile in quanto l'attività terroristica è estrema *{Short_Area] [City] [County] [State}*. Evitare l'area.	*{Official_Government_Agency}* ha un avviso di emergenza a causa di un attacco estremamente probabile (arancione). L'attività terroristica è estrema *{Area] [City] [County] [State}* area. Previsto a *{Incident_Time} {Day}, [Official Source]* segnalato *[Describe the incident, hazard and its consequences]*. Questo avvertimento ha un impatto sulle persone *{Area] [City] [County] [State}*, compreso *[Describe location by reference to obvious geographic features, such as roads and rivers, rather than with abstract descriptions such as a one-mile, 1.8 kyd or 1.6 km radius of some intersection. The preferred method of describing the area should use compass directions and*	Il personale di emergenza sta attualmente rispondendo all'incidente e funzionari locali stanno monitorando la situazione. Per tenersi al sicuro ed evitare di ostacolare la risposta alle emergenze, si prega di evitare quest'area fino a nuovo avviso. L'attività terroristica è gravemente in vigore fino a nuovo avviso. Questo messaggio verrà aggiornato in *{Message_Duration}*, o prima se necessario. Per ulteriori informazioni, selezionare *{www.Official_Web_Site.gov }* o sintonizzarsi sui media locali. Non chiamare *{9_1_1}*, se non per segnalare un'emergenza grave.	grave attività terroristica	Attività criminale	Sicurezza

OET-193	5	terrorist activity c	criminal activity	Safety	D		STW	terroristS	☒ Immediate	☒ Extreme	☒ Observed	Immediate *{Incident_Time}* Attack extremely likely in the near future. Terrorist activity is observed in *{Short_Area} {City} {Country} {State}*. Avoid area.	Immediate *{Incident_Time}* Attack extremely likely in the near future. Terrorist activity is observed in *{Short_Area} {City} {Country} {State}*. Avoid area.	Immediate *{Incident_Time}* Attack extremely likely in the near future. Terrorist activity is observed in *{Short_Area} {City} {Country} {State}*. Avoid area.	Immediate *{Incident_Time}* Attack extremely likely in the near future. Terrorist activity is observed in *{Short_Area} {City} {Country} {State}*.	*{Official_Government_Agency}* has an emergency warning because of a extremely likely attack in the near future. Terrorist activity is observed (red) in the *{Area} {City} {Country} {State}* area. Expected at *{Date} {Incident_Time} {Day}*. *{Official Source}* reported *{Describe the incident, hazard and its consequences}*. This warning impacts people in *{Area} {City} {Country} {State}*, including *{Describe location by reference to obvious geographic features, such as roads and rivers, rather than with abstract descriptions such as a one-mile, 1.8 kyd or 1.6 km radius of some intersection. The preferred method of describing the area should*	Emergency personnel are currently responding to this incident and local officials are monitoring the situation. To keep yourself safe and avoid impeding the emergency response, please avoid this area until further notice. The "terrorist activity is critical" remains in effect until further notice. This message will be updated in *{Message_Duration}*, or sooner if needed. For more information, check *{www.Official_Web_Site.gov}*, or tune to local news media. Please do not call *{9_1_1}*, except to report a serious emergency.	Ināianei Tonu *{Incident_Time}* A tārā pea ka tata kē atu te whakaeke. E mātakina ana te mahi pūtohu i roto i *{Short_Area} {City} {Country} {State}*. Karohia te horahanga.	Ināianei Tonu *{Incident_Time}* A tārā pea ka tata kē atu te whakaeke. E mātakina ana te mahi pūtohu i roto i *{Short_Area} {City} {Country} {State}*. Karohia te horahanga.	Ināianei Tonu *{Incident_Time}* A tārā pea ka tata kē atu te whakaeke. E mātakina ana te mahi pūtohu i roto i *{Short_Area} {City} {Country} {State}*.	*{Official_Government_Agency}* he whakatūpato ohorere tōna nā tētahi kōkiri tino tūpono (whero) ā muri ake nei. E mātakina ana te mahi pūtohu i roto i te *{Area} {City} {Country} {State}* rohe. I tūmanakohia i *{Date} {Incident_Time} {Day}*. *{Official Source}* pūrongotia *{Describe the incident, hazard and its consequences}*. He pānga tēnei whakatūpato ki ngā tangata i roto i *{Area} {City} {Country} {State}*, tae atu ki *{Describe location by reference to obvious geographic features, such as roads and rivers, rather than with abstract descriptions such as a one-mile, 1.8 kyd or 1.6 km radius of some intersection. The preferred method of describing the area should*	Ināianei kei te urupare nga kaiwhina ohorere ki tēnei mahi, ā, kei te anotunakitia e nga kaiwhakahaere paetata te ahuatanga. Kia haumaru ai koe me te karo i te urupare ohorere, me karo koa i tēnei horahanga kia āta pānuihia te ano. Ka mana tonu te mahi pūtohu pūtohu, kia puta rā ano te pānui. Ka whakahōtoa tēnei karere ki *{Message_Duration}*, ina hiahiatia ranei. Mō ētahi atu mōhiohio, tirohia *{www.Official_Web_Site.gov}*, rangitaki rānei ki te pāpāho rongokōrero paetata. Kaua koa e waea atu ki a *{9_1_1}*, hāunga te pūrongo i tētahi ohorere nui.				
OET-193	W	terrorist incident	criminal activity	Safety	D		STE	terroristW	☒ Expected	☒ Severe	☒ Likely	Expected *{Incident_Time}* Terrorist incident severely likely as terrorist activity is severe in *{Short_Area} {City} {Country} {State}*. Avoid area.	Expected *{Date} {Incident_Time}* Terrorist incident severely highly likely as terrorist activity is severe in *{Short_Area} {City} {Country} {State}*. Avoid area.	Expected *{Date} {Incident_Time}* Terrorist incident severely highly likely as terrorist activity is severe in *{Short_Area} {City} {Country} {State}*. Avoid area.	Expected *{Date} {Incident_Time}* Terrorist incident severely likely as terrorist activity is severe in *{Short_Area} {City} {Country} {State}*. Avoid area.	*{Official_Government_Agency}* has an emergency warning because of a severely likely terrorist incident. Terrorist activity is severe in the *{Area} {City} {Country} {State}* area. Expected at *{Incident_Time} {Day}*. *{Official Source}* reported *{Describe the incident, hazard and its consequences}*. This warning impacts people in *{Area} {City} {Country} {State}*, including *{Describe location by reference to obvious geographic features, such as roads and rivers, rather than with abstract descriptions such as a one-mile, 1.8 kyd or 1.6 km radius of some intersection. The preferred method of describing the area should* *{9_1_1}*, *{Message_Duration}*, *{www.Official_Web_Site.gov}*, *{Short_Area} {City} {Country} {State}*, *{Incident_Time}* *{Day}*, *{Official Source}* *{Describe the incident, hazard and its consequences}* *{Area} {City} {Country} {State}* *{Describe location by reference to obvious geographic features, such as roads and rivers, rather than with abstract descriptions such as a one-mile, 1.8 kyd or 1.6 km radius of some intersection. The preferred method of describing the area should*	Emergency personnel are currently responding to this incident and local officials are monitoring the situation. To keep yourself safe and avoid impeding the emergency response, please avoid this area until further notice. The terrorist activity is severe warning remains in effect until further notice. This message will be updated in *{Message_Duration}*, or sooner if needed. For more information, check *{www.Official_Web_Site.gov}*, or tune to local news media. Please do not call *{9_1_1}*, except to report a serious emergency.	Previsto *{Incident_Time}* Terrorismo gravemente probabile in quanto l'attività terroristica è grave *{Short_Area} {City} {Country} {State}*. Evitare l'area.	Previsto *{Incident_Time}* Terrorismo gravemente probabile in quanto l'attività terroristica è grave *{Short_Area} {City} {Country} {State}*. Evitare l'area.	Previsto *{Date} {Incident_Time}* Terrorismo gravemente probabile in quanto l'attività terroristica è grave *{Short_Area} {City} {Country} {State}*. Evitare l'area.	*{Official_Government_Agency}* ha un avviso di emergenza a causa di un incidente terroristico gravemente probabile. L'attività terroristica è grave *{Area} {City} {Country} {State}* area. Previsto a *{Incident_Time} {Day}*. *{Official Source}* segnalato *{Describe the incident, hazard and its consequences}*. Questo avvertimento ha un impatto sulle persone *{Area} {City} {Country} {State}*, comprendente *{Describe location by reference to obvious geographic features, such as roads and rivers, rather than with abstract descriptions such as a one-mile, 1.8 kyd or 1.6 km radius of some intersection. The preferred method of describing the area should*	Il personale di emergenza sta attualmente rispondendo all'incidente e funzionari locali stanno monitorando la situazione. Per tenersi al sicuro ed evitare di ostacolare la risposta alle emergenze, si prega di evitare quest'area fino a nuovo avviso. L'attività terroristica è gravemente in vigore fino a nuovo avviso. Questo messaggio verrà aggiornato in *{Message_Duration}*, o prima se necessario. Per ulteriori informazioni, selezionare *{www.Official_Web_Site.gov}* o sintonizzarsi sui media locali. Non chiamare *{9_1_1}*, se non per segnalare un'emergenza grave.	incidente terroristico	Attività criminale	Sicurezza
OET-194	M	thunderstorm: severe; M	weather	Meteorological	E		SVA	thunderstormAd	☒ Expected	☒ Moderate	☒ Likely	A moderate thunderstorm is likely for *{location} {City} {Country} {State}* Expected *{Incident_Time}* until *{hhmm} {am/pm}*. *{Details}*.	A moderate thunderstorm is likely for *{location} {City} {Country} {State}* Expected *{Incident_Time}* until *{hhmm} {am/pm}*. *{Details}*.		A moderate thunderstorm is likely for *{location} {City} {Country} {State}* Expected *{Date} {Incident_Time}* until *{hhmm} {am/pm}*. *{Details}*.	The *{Official_Government_Agency}* is expecting a moderate thunderstorm likely for *{location} {City} {Country} {State}* Expected *{Date} {Incident_Time}* until *{hhmm} {am/pm}*. *{Details}*.	Previsto *{Incident_Time}* Terrorismo gravemente probabile in quanto l'attività terroristica è grave *{Short_Area} {City} {Country} {State}*. Evitare l'area.	Previsto *{Incident_Time}* Terrorismo gravemente probabile in quanto l'attività terroristica è grave *{Short_Area} {City} {Country} {State}*. Evitare l'area.	Previsto *{Date} {Incident_Time}* Terrorismo gravemente probabile in quanto l'attività terroristica è grave *{Short_Area} {City} {Country} {State}*. Evitare l'area.	Un temporale moderato è probabile per *{location} {City} {Country} {State}* Previsto *{Incident_Time}* fino a *{hhmm}*. *{Details}*.	Un temporale moderato è probabile per *{location} {City} {Country} {State}* Previsto *{Incident_Time}* fino a *{hhmm}*. *{Details}*.	Un temporale moderato è probabile per *{location} {City} {Country} {State}* Previsto *{Incident_Time}* fino a *{hhmm}*. *{Details}*.	Il *{Official_Government_Agency}* ha un'aspettativa un temporale moderato probabile per *{City} {Country} {State}* *{Incident_Time}* fino a *{hhmm}*. *{Details}*.		temporale: forte	tempo metereologico	meteorologico
OET-194	O	thunderstorm	weather	Meteorological	E		ATW	arThunder	☒ Expected	☒ Severe	☒ Observed	An observed severe thunderstorm is expected for *{location} {City} {Country} {State}* *{Incident_Time}* until *{hhmm} {am/pm}*. *{Details}*.	An observed severe thunderstorm is expected for *{location} {City} {Country} {State}* *{Incident_Time}* until *{hhmm} {am/pm}*. *{Details}*.		An observed severe thunderstorm is expected for *{location} {City} {Country} {State}* *{Incident_Time}* until *{hhmm} {am/pm}*. *{Details}*.	The *{Official_Government_Agency}* is expecting an observed severe thunderstorm for *{location} {City} {Country} {State}* *{Incident_Time}* until *{hhmm} {am/pm}*. *{Details}*.	Si prevede un forte temporale osservato per *{location} {City} {Country} {State}* *{Incident_Time}* fino a *{hhmm}*. *{Details}*.	Si prevede un forte temporale osservato per *{location} {City} {Country} {State}* *{Incident_Time}* fino a *{hhmm}*. *{Details}*.	Si prevede un forte temporale osservato per *{location} {City} {Country} {State}* *{Date} {Incident_Time}* fino a *{hhmm}*. *{Details}*.	Il *{Official_Government_Agency}* ha un'aspettativa un forte temporale osservato per *{location} {City} {Country} {State}* *{Incident_Time}* fino a *{hhmm}*. *{Details}*.	Il *{Official_Government_Agency}* ha un'aspettativa un forte temporale osservato per *{location} {City} {Country} {State}* *{Incident_Time}* fino a *{hhmm}*. *{Details}*.		temporale	tempo metereologico	meteorologico
OET-194	L	thunderstorm: severe; L	weather	Meteorological	E		SVR	thunderstorm	☒ Expected	☒ Severe	☒ Likely	A likely severe thunderstorm is expected for *{location} {City} {Country} {State}* *{Incident_Time}* until *{hhmm} {am/pm}*. *{Details}*.	A likely severe thunderstorm is expected for *{location} {City} {Country} {State}* *{Incident_Time}* until *{hhmm} {am/pm}*. *{Details}*.		A likely severe thunderstorm is expected for *{location} {City} {Country} {State}* *{Incident_Time}* until *{hhmm} {am/pm}*. *{Details}*.	The *{Official_Government_Agency}* is expecting a likely severe thunderstorm for *{location} {City} {Country} {State}* *{Incident_Time}* until *{hhmm} {am/pm}*. *{Details}*.	For safety with lightning, move away from mountain or hill tops, or large open spaces. Avoid touching wire fences. Sitting near buildings, masts or trees or inside vehicles is safer. *{www.Official_Web_Site.gov}*	È previsto un probabile forte temporale per *{location} {City} {Country} {State}* *{Incident_Time}* fino a *{hhmm}*. *{Details}*.	È previsto un probabile forte temporale per *{location} {City} {Country} {State}* *{Incident_Time}* fino a *{hhmm}*. *{Details}*.	È previsto un probabile forte temporale per *{location} {City} {Country} {State}* *{Date} {Incident_Time}* fino a *{hhmm}*. *{Details}*.	Il *{Official_Government_Agency}* ha un'aspettativa un probabile forte temporale per *{location} {City} {Country} {State}* *{Incident_Time}* fino a *{hhmm}*. *{Details}*.	Il *{Official_Government_Agency}* ha un'aspettativa un forte temporale per *{location} {City} {Country} {State}* *{Incident_Time}* fino a *{hhmm}*. *{Details}*. *{www.Official_Web_Site.gov}*	temporale: forte	tempo metereologico	meteorologico
OET-195		tornadic waterspout	severe weather	Meteorological	E		TWW	tornadoW	☒ Expected	☒ Severe	☒ Observed	A severe tornadic waterspout is observed for *{location} {City} {County} {State}* Expected *{Incident_Time}* until *{hhmm} {am/pm}*. *{Details}*. A severe tor nado is observed for *{location} {City} {County} {State}* Immediately *{Incident_Time}* until *{hhmm} {am/pm}*. *{Details}*. An extreme EF2 tornado is observed for *{location} {City} {County} {State}* Immediately *{Incident_Time}* until *{hhmm} {am/pm}*. *{Details}*. An extreme EF3 tornado is observed for *{location} {City} {County} {State}* Immediately *{Incident_Time}* until *{hhmm} {am/pm}*. *{Details}*. An extreme EF4 tornado is observed for *{location} {City} {County} {State}* Immediately *{Incident_Time}* until *{hhmm} {am/pm}*. *{Details}*. An extreme EF5 tornado is observed for *{location} {City} {County} {State}* Immediately *{Incident_Time}* until *{hhmm} {am/pm}*. *{Details}*. A severe tornado "Watch" is likely for *{location} {City} {County} {State}* Expected *{Incident_Time}* until *{hhmm} {am/pm}*. *{Details}*. An extreme tornado "Warning" is observed for *{location} {City} {County} {State}* Immediately *{Incident_Time}* until *{hhmm} {am/pm}*. *{Details}*.	A severe tornadic waterspout is observed for *{location} {City} {County} {State}* Expected *{Incident_Time}* until *{hhmm} {am/pm}*. *{Details}*. A severe tor nado is observed for *{location} {City} {County} {State}* Immediately *{Incident_Time}* until *{hhmm} {am/pm}*. *{Details}*. An extreme EF1 tornado is observed for *{location} {City} {County} {State}* Immediately *{Incident_Time}* until *{hhmm} {am/pm}*. *{Details}*. An extreme EF2 tornado is observed for *{location} {City} {County} {State}* Immediately *{Incident_Time}* until *{hhmm} {am/pm}*. *{Details}*. An extreme EF3 tornado is observed for *{location} {City} {County} {State}* Immediately *{Incident_Time}* until *{hhmm} {am/pm}*. *{Details}*. An extreme EF4 tornado is observed for *{location} {City} {County} {State}* Immediately *{Incident_Time}* until *{hhmm} {am/pm}*. *{Details}*. An extreme EF5 tornado is observed for *{location} {City} {County} {State}* Immediately *{Incident_Time}* until *{hhmm} {am/pm}*. *{Details}*. A severe tornado "Watch" is likely for *{location} {City} {County} {State}* Expected *{Incident_Time}* until *{hhmm} {am/pm}*. *{Details}*. An extreme tornado "Warning" is observed for *{location} {City} {County} {State}* Immediately *{Incident_Time}* until *{hhmm} {am/pm}*. *{Details}*.	A severe tornadic waterspout is observed for *{location} {City} {County} {State}* Expected *{Incident_Time}* until *{hhmm} {am/pm}*. *{Details}*. A severe tor nado is observed for *{location} {City} {County} {State}* Immediately *{Incident_Time}* until *{hhmm} {am/pm}*. *{Details}*. An extreme EF1 tornado is observed for *{location} {City} {County} {State}* Immediately *{Incident_Time}* until *{hhmm} {am/pm}*. *{Details}*. An extreme EF2 tornado is observed for *{location} {City} {County} {State}* Immediately *{Incident_Time}* until *{hhmm} {am/pm}*. *{Details}*. An extreme EF3 tornado is observed for *{location} {City} {County} {State}* Immediately *{Incident_Time}* until *{hhmm} {am/pm}*. *{Details}*. An extreme EF4 tornado is observed for *{location} {City} {County} {State}* Immediately *{Incident_Time}* until *{hhmm} {am/pm}*. *{Details}*. An extreme EF5 tornado is observed for *{location} {City} {County} {State}* Immediately *{Incident_Time}* until *{hhmm} {am/pm}*. *{Details}*. A severe tornado "Watch" is likely for *{location} {City} {County} {State}* Expected *{Incident_Time}* until *{hhmm} {am/pm}*. *{Details}*. An extreme tornado "Warning" is observed for *{location} {City} {County} {State}* Immediately *{Incident_Time}* until *{hhmm} {am/pm}*. *{Details}*.	The *{Official_Government_Agency}* has observed a severe tornadic waterspout for *{location} {City} {County} {State}* Expected *{Incident_Time}* until *{hhmm} {am/pm}*. *{Details}*. A severe tor nado is observed for *{location} {City} {County} {State}* Immediately *{Date} {Incident_Time}* until *{hhmm} {am/pm}*. *{Details}*. An extreme EF1 tornado is observed for *{location} {City} {County} {State}* Immediately *{Date} {Incident_Time}* until *{hhmm} {am/pm}*. *{Details}*. An extreme EF2 tornado is observed for *{location} {City} {County} {State}* Immediately *{Date} {Incident_Time}* until *{hhmm} {am/pm}*. *{Details}*. An extreme EF3 tornado is observed for *{location} {City} {County} {State}* Immediately *{Date} {Incident_Time}* until *{hhmm} {am/pm}*. *{Details}*. An extreme EF4 tornado is observed for *{location} {City} {County} {State}* Immediately *{Date} {Incident_Time}* until *{hhmm} {am/pm}*. *{Details}*. An extreme EF5 tornado is observed for *{location} {City} {County} {State}* Immediately *{Date} {Incident_Time}* until *{hhmm} {am/pm}*. *{Details}*. A severe tornado "Watch" is likely for *{location} {City} {County} {State}* Expected *{Date} {Incident_Time}* until *{hhmm} {am/pm}*. *{Details}*. An extreme tornado "Warning" is observed for *{location} {City} {County} {State}* Immediately *{Date} {Incident_Time}* until *{hhmm} {am/pm}*. *{Details}*.	Move to safe cover or away from the path of the tornado. watersput. *{www.Official_Web_Site.gov}*	Una grave sorgente d'acqua tornadica è osservata per *{location} {City} {County} {State}* Previsto *{Incident_Time}* fino a *{hhmm}*. *{Details}*.	Una grave sorgente d'acqua tornadica è osservata per *{location} {City} {County} {State}* Previsto *{Incident_Time}* fino a *{hhmm}*. *{Details}*.	Una grave sorgente d'acqua tornadica è osservata per *{location} {City} {County} {State}* Previsto *{Date} {Incident_Time}* fino a *{hhmm}*. *{Details}*.	Il *{Official_Government_Agency}* ha osservato una grave diffusione dell'acqua tornadica per i *{location} {City} {County} {State}* Previsto *{Incident_Time}* fino a *{hhmm}*. *{Details}*. *{Official_Government_Agency}* ha un grave tornado osservato per *{location} {City} {County} {State}* subito *{Incident_Time}* fino a *{hhmm}*. *{Details}*.	Spostarsi in una copertura sicura o lontano dal percorso della sorgente d'acqua. *{www.Official_Web_Site.gov}*	tromba d'acqua tornadica	cattive condizioni me	meteorologico
OET-196	0	tornado; EF0	severe weather	Meteorological	B		TO0	tornado1	☒ Immediate	☒ Severe	☒ Observed						Move to safe cover or away from the path of the tornado. *{www.Official_Web_Site.gov}*	Si osserva un grave tornado EF0 per *{location} {City} {County} {State}* subito *{Incident_Time}* fino a *{hhmm}*. *{Details}*.	Si osserva un grave tornado EF0 per *{location} {City} {County} {State}* subito *{Incident_Time}* fino a *{hhmm}*. *{Details}*.	Si osserva un grave tornado EF0 per *{location} {City} {County} {State}* subito *{Date} {Incident_Time}* fino a *{hhmm}*. *{Details}*.	Il *{Official_Government_Agency}* ha un grave tornado EF0 osservato per *{location} {City} {County} {State}* subito *{Incident_Time}* fino a *{hhmm}*. *{Details}*.	Spostarsi verso una copertura sicura o lontano dal percorso del tornado. *{www.Official_Web_Site.gov}*	EF0 tornado	cattive condizioni me	meteorologico
OET-196	1	tornado; EF1	severe weather	Meteorological	B		TO1	tornado1	☒ Immediate	☒ Extreme	☒ Observed						Move to safe cover or away from the path of the tornado. *{www.Official_Web_Site.gov}*	Si osserva un tornado EF1 estremo per *{location} {City} {County} {State}* subito *{Incident_Time}* fino a *{hhmm}*. *{Details}*.	Si osserva un tornado EF1 estremo per *{location} {City} {County} {State}* subito *{Incident_Time}* fino a *{hhmm}*. *{Details}*.	Si osserva un tornado EF1 estremo per *{location} {City} {County} {State}* subito *{Date} {Incident_Time}* fino a *{hhmm}*. *{Details}*.	Il *{Official_Government_Agency}* ha un estremo EF1 tornado observed for *{location} {City} {County} {State}* subito *{Incident_Time}* fino a *{hhmm}*. *{Details}*. *{Official_Government_Agency}* ha un estremo EF2 tornado observed for *{location} {City} {County} {State}* subito *{Incident_Time}* fino a *{hhmm}*. *{Details}*.	Spostati verso una copertura sicura o lontano dal percorso del tornado. *{www.Official_Web_Site.gov}*	Tornado EF1	cattive condizioni me	meteorologico
OET-196	2	tornado; EF2	severe weather	Meteorological	B		TO2	tornado2	☒ Immediate	☒ Extreme	☒ Observed						Move to safe cover or away from the path of the tornado. *{www.Official_Web_Site.gov}*	Si osserva un tornado EF2 estremo per *{location} {City} {County} {State}* subito *{Incident_Time}* fino a *{hhmm}*. *{Details}*.	Si osserva un tornado EF2 estremo per *{location} {City} {County} {State}* subito *{Incident_Time}* fino a *{hhmm}*. *{Details}*.	Si osserva un tornado EF2 estremo per *{location} {City} {County} {State}* subito *{Date} {Incident_Time}* fino a *{hhmm}*. *{Details}*.	Il *{Official_Government_Agency}* ha un estremo EF2 tornado observed for *{location} {City} {County} {State}* subito *{Incident_Time}* fino a *{hhmm}*. *{Details}*.	Spostati verso una copertura sicura o lontano dal percorso del tornado. *{www.Official_Web_Site.gov}*	Tornado EF2	cattive condizioni me	meteorologico
OET-196	3	tornado; EF3	severe weather	Meteorological	B		TO3	tornado3	☒ Immediate	☒ Extreme	☒ Observed						Move to safe cover or away from the path of the tornado. *{www.Official_Web_Site.gov}*	Si osserva un tornado EF3 estremo per *{location} {City} {County} {State}* subito *{Incident_Time}* fino a *{hhmm}*. *{Details}*.	Si osserva un tornado EF3 estremo per *{location} {City} {County} {State}* subito *{Incident_Time}* fino a *{hhmm}*. *{Details}*.	Si osserva un tornado EF3 estremo per *{location} {City} {County} {State}* subito *{Date} {Incident_Time}* fino a *{hhmm}*. *{Details}*.	Il *{Official_Government_Agency}* ha un estremo EF3 tornado observed for *{location} {City} {County} {State}* subito *{Incident_Time}* fino a *{hhmm}*. *{Details}*.	Spostati verso una copertura sicura o lontano dal percorso del tornado. *{www.Official_Web_Site.gov}*	Tornado EF3	cattive condizioni me	meteorologico
OET-196	4	tornado; EF4	severe weather	Meteorological	B		TO4	tornado4	☒ Immediate	☒ Extreme	☒ Observed						Move to safe cover or away from the path of the tornado. *{www.Official_Web_Site.gov}*	Si osserva un tornado EF4 estremo per *{location} {City} {County} {State}* subito *{Incident_Time}* fino a *{hhmm}*. *{Details}*.	Si osserva un tornado EF4 estremo per *{location} {City} {County} {State}* subito *{Incident_Time}* fino a *{hhmm}*. *{Details}*.	Si osserva un tornado EF4 estremo per *{location} {City} {County} {State}* subito *{Date} {Incident_Time}* fino a *{hhmm}*. *{Details}*.	Il *{Official_Government_Agency}* ha un estremo EF4 tornado observed for *{location} {City} {County} {State}* subito *{Incident_Time}* fino a *{hhmm}*. *{Details}*.	Spostati verso una copertura sicura o lontano dal percorso del tornado. *{www.Official_Web_Site.gov}*	Tornado EF4	cattive condizioni me	meteorologico
OET-196	5	tornado; EF5	severe weather	Meteorological	B		TO5	tornado5	☒ Immediate	☒ Extreme	☒ Observed						Move to safe cover or away from the path of the tornado. *{www.Official_Web_Site.gov}*	Si osserva un tornado EF5 estremo per *{location} {City} {County} {State}* subito *{Incident_Time}* fino a *{hhmm}*. *{Details}*.	Si osserva un tornado EF5 estremo per *{location} {City} {County} {State}* subito *{Incident_Time}* fino a *{hhmm}*. *{Details}*.	Si osserva un tornado EF5 estremo per *{location} {City} {County} {State}* subito *{Date} {Incident_Time}* fino a *{hhmm}*. *{Details}*.	Il *{Official_Government_Agency}* ha un estremo EF5 tornado observed for *{location} {City} {County} {State}* subito *{Incident_Time}* fino a *{hhmm}*. *{Details}*. *{Official_Government_Agency}* ha un grave tornado probabile per *{location} {City} {County} {State}* *{Incident_Time}* fino a *{hhmm}*. *{Details}*.	Spostati verso una copertura sicura o lontano dal percorso del tornado. *{www.Official_Web_Site.gov}*	Tornado EF5	cattive condizioni meteo	meteorologico
OET-196	L	tornado; L	severe weather	Meteorological	E		TOA	tornadoAd	☒ Expected	☒ Severe	☒ Likely						Move to safe cover or away from the path of the tornado. *{www.Official_Web_Site.gov}*	Si osserva un tornado estremo per *{location} {City} {County} {State}* *{Incident_Time}* fino a *{hhmm}*. *{Details}*.	Si osserva un tornado estremo per *{location} {City} {County} {State}* Subito *{Incident_Time}* fino a *{hhmm}*. *{Details}*.	Si osserva un tornado estremo per *{location} {City} {County} {State}* Subito *{Date} {Incident_Time}* fino a *{hhmm}*. *{Details}*.	Il *{Official_Government_Agency}* ha un tornado estremo osservato per *{location} {City} {County} {State}* Subito *{Incident_Time}* fino a *{hhmm}*. *{Details}*.	Spostati verso una copertura sicura o lontano dal percorso del tornado. *{www.Official_Web_Site.gov}*	tornado	cattive condizioni meteo	meteorologico
OET-196	O	tornado; O	severe weather	Meteorological	B		TOR	tornado	☒ Immediate	☒ Extreme	☒ Observed														

OET-197		toxic plume	contamination haz	CBRNE	F		CXW	chemical	☒ Immediate	☒ Extreme	☒ Observed	Extreme toxic plume observed in {Short_Area] [City] [County] [State}. [Description & Recommended Action] immediately {Incident_Time} until [hh:mm] [am/pm] [Day].	Extreme toxic plume from chemical fire observed in {Short_Area] [City] [County] [State}. [Description & Recommended Action] immediately {Incident_Time} until [hh:mm] [am/pm] [Day].	Extreme toxic plume from chemical fire observed in {Short_Area] [City] [County] [State}. [Description & Recommended Action] immediately {Date} {Incident_Time} until [hh:mm] [am/pm] [Day].	The {Official_Government_Agency} has an extreme toxic plume from chemical fire observed in {Short_Area] [City] [County] [State}. [Description & Recommended Action] immediately {Incident_Time} until [hh:mm] [am/pm] [Day].	{Recommended Action] {www.Official_Web_Site.gov }	Pennacchio tossico estremo da fuoco chimico osservato in {Short_Area] [City] [County] [State}. [Description & Recommended Action] subito {Incident_Time} fino a {hh:mm} {am/pm} {Day}.	Pennacchio tossico estremo da fuoco chimico osservato in {Short_Area] [City] [County] [State}. [Description & Recommended Action] subito {Incident_Time} fino a {hh:mm} {am/pm} {Day}.	Pennacchio tossico estremo da fuoco chimico osservato in {Short_Area] [City] [County] [State}. [Description & Recommended Action] subito {Date} {Incident_Time} fino a {hh:mm} {am/pm} {Day}.	Il {Official_Government_Agency} ha un pennacchio tossico estremo da fuoco chimico osservato in {Short_Area] [City] [County] [State}. [Description & Recommended Action] subito {Incident_Time} fino a {hh:mm} {am/pm} {Day}.	{Recommended Action] {www.Official_Web_Site.gov }	pennacchio tossico	rischio di contaminazione	CBRNE
OET-198		toxic spill	contamination haz	CBRNE			THW	heatWave	☒ Immediate	☒ Severe	☒ Observed	Severe toxic spill observed in [location] [City] [County] [State]. Immediately {Incident_Time} until [hh:mm] [am/pm] [Day]. {Details}.	Severe toxic spill observed in [location] [City] [County] [State]. Immediately {Incident_Time} until [hh:mm] [am/pm] [Day]. {Details}.	Severe toxic spill observed in [location] [City] [County] [State]. Immediately {Date} {Incident_Time} until [hh:mm] [am/pm] [Day]. {Details}.	The {Official_Government_Agency} has a severe toxic spill observed in [location] [City] [County] [State]. Immediately {Incident_Time} until [hh:mm] [am/pm] [Day].	Keep away from the area. {www.Official_Web_Site.gov }	Grave fuoriuscita tossica osservata {Short_Area] [City] [County] [State}. [Description & Recommended Action] subito {Incident_Time} fino a {hh:mm} {am/pm}.	Grave fuoriuscita tossica osservata {Short_Area] [City] [County] [State}. [Description & Recommended Action] subito {Incident_Time} fino a {hh:mm} {am/pm}.	Grave fuoriuscita tossica osservata {Short_Area] [City] [County] [State}. [Description & Recommended Action] subito {Date} {Incident_Time} fino a {hh:mm} {am/pm}.	Il {Official_Government_Agency} ha una grave fuoriuscita tossica osservata in {City} [County] {State}. subito {Incident_Time} {Day}, fino a {hh:mm} [Describe the incident, hazard and its	Tenere lontano dalla zona. {www.Official_Web_Site.gov }	fuoriuscita tossica	rischio di contaminazione	CBRNE
OET-199	S	traffic	road hazard	Transport			TEC	roadTraff	☒ Immediate	☒ Severe	☒ Likely	Severe road traffic is likely for {Short_Area] [City] [County] [State}. [Description & Recommended Action] immediately {Incident_Time} until [hh:mm] [am/pm].	Severe road traffic is likely for {Short_Area] [City] [County] [State}. [Description & Recommended Action] immediately {Incident_Time} until [hh:mm] [am/pm].	Severe road traffic is likely for {Short_Area] [City] [County] [State}. [Description & Recommended Action] immediately {Date} {Incident_Time} until [hh:mm] [am/pm].	The {Official_Government_Agency} has a severe road traffic likely for {Short_Area] [City] [County} {State}. Immediately at {Incident_Time} {Day}, [Describe the incident,	Drive carefully, you may need to stop quickly because of slower traffic ahead. {www.Official_Web_Site.gov }	È probabile che il traffico stradale {Short_Area] [City] [County] [State}. [Description & Recommended Action] subito {Incident_Time} fino a {hh:mm} {am/pm}.	È probabile che il traffico stradale {Short_Area] [City] [County] [State}. [Description & Recommended Action] subito {Incident_Time} fino a {hh:mm} {am/pm}.	È probabile che il traffico stradale {Short_Area] [City] [County] [State}. [Description & Recommended Action] subito {Date} {Incident_Time} fino a {hh:mm} {am/pm}.	Il {Official_Government_Agency} ha un grave traffico stradale probabile per {Short_Area] [City] [County} {State}. Immediatamente a {Incident_Time} {Day}, [Describe the incident,	Guida con attenzione, potrebbe essere necessario fermarsi rapidamente a causa del traffico più lento in anticipo. {www.Official_Web_Site.gov }	traffico	pericolo stradale	Trasporto
OET-199	P	traffic emergency, pursuit in progress	road hazard	Transport			TRP	trafficPur	☒ Immediate	☒ Severe	☒ Likely	A severe traffic pursuit is likely for {Short_Area] [City] [County] [State}. [Description & Recommended Action] immediately {Incident_Time} until [hh:mm] [am/pm].	A severe traffic pursuit is likely for {Short_Area] [City] [County] [State}. [Description & Recommended Action] immediately {Incident_Time} until [hh:mm] [am/pm].	A severe traffic pursuit is likely for {Short_Area] [City] [County] [State}. [Description & Recommended Action] immediately {Date} {Incident_Time} until [hh:mm] [am/pm].	The {Official_Government_Agency} has a severe traffic pursuit likely for {Short_Area] [City] [County} {State}. Immediately at {Date} {Incident_Time} {Day}, [Describe the	Drive carefully, you may need to stop quickly because of suspects being pursued in the area. {www.Official_Web_Site.gov }								
OET-199	E	traffic emergency	road hazard	Transport			TRE	trafficEm	☒ Immediate	☒ Severe	☒ Likely	A severe traffic emergency is likely for {Short_Area] [City] [County] [State}. [Description & Recommended Action] immediately {Incident_Time} until [hh:mm] [am/pm].	A severe traffic emergency is likely for {Short_Area] [City] [County] [State}. [Description & Recommended Action] immediately {Incident_Time} until [hh:mm] [am/pm].	A severe traffic emergency is likely for {Short_Area] [City] [County] [State}. [Description & Recommended Action] immediately {Date} {Incident_Time} until [hh:mm] [am/pm].	The {Official_Government_Agency} has a severe traffic emergency likely for {Short_Area] [City] [County} {State}. Immediately at {Date} {Incident_Time} {Day}, [Describe the	Drive carefully, you may need to stop quickly because of slower traffic ahead. {www.Official_Web_Site.gov }	E probabile una grave emergenza stradale {Short_Area] [City] [County] [State}. [Description & Recommended Action] subito {Incident_Time} fino a {hh:mm} {am/pm}.	E probabile una grave emergenza stradale {Short_Area] [City] [County] [State}. [Description & Recommended Action] subito {Incident_Time} fino a {hh:mm} {am/pm}.	E probabile una grave emergenza stradale {Short_Area] [City] [County] [State}. [Description & Recommended Action] subito {Date} {Incident_Time} fino a	Il {Official_Government_Agency} ha una grave emergenza stradale probabile per {Short_Area] [City] [County} {State}. Immediatamente a {Date} {Incident_Time} {Day},	Guida con attenzione, potrebbe essere necessario fermarsi rapidamente a causa del traffico più lento in anticipo. {www.Official_Web_Site.gov }	emergenza del traffico	pericolo stradale	Trasporto
OET-200	1	transportation; travel level 1 - Exercise Normal Precautions	transport, health issue, safety hazard	Transport		This is the lowest advisory level for safety and security risk.	TA1	travA1	☒ Past	☒ Minor	☒ Likely	A minor travel advisory level 1 is for destination [City] [State] [Country]	A minor transportation travel advisory level 1 is for destination [City] [State] [Country]. {Incident_Time] until [hh:mm] [am/pm] [Day]. Exercise normal precautions.	A travel advisory level 1 is for destination [City] [State] [Country]	The {Official_Government_Agency} has a travel advisory level 1 for destination [City] [State] [Country]. At {Date} {Incident_Time} [hh:mm] [am/pm] [Day], [Describe the incident, hazard and its consequences].	Exercise normal precautions when travelling to this [City] [State] [Country]. {www.Official_Web_Site.gov }	Un livello di consulenza di viaggio 1 è per la destinazione [City] [State] [Country]	Un livello di consulenza di viaggio 1 è per la destinazione [City] [State] [Country]	Un livello di consulenza di viaggio 1 è per la destinazione [City] [State] [Country]	{Official_Government_Agency} ha un livello di consulenza di viaggio 1 per la destinazione [City] [State] [Country]. A {Date} {Incident_Time} {Day}, [Describe the incident, hazard and its consequences].	Esercitare le normali precauzioni quando si viaggia verso questo [City] [State] [Country]. {www.Official_Web_Site.gov }	trasporto; livello di viaggio 1 - Esercitare le normali precauzioni	trasporti, problemi di salute, rischi per la sicurezza	Trasporto
OET-200	2	transportation; travel level 2 – Exercise Increased Caution	transport, health issue, safety hazard	Transport		Be aware of heightened risks to safety and security. The U.S. Department of State provides additional advice for travelers in these areas in the Travel Advisory.	TA2	travA2	☒ Expected	☒ Moderate	☒ Observed	A moderate travel level 2 is observed for destination [City] [State] [Country]. Exercise increased caution.	A moderate transportation travel level 2 is observed for destination [City] [State] [Country]. Expected {Incident_Time] until [hh:mm] [am/pm] [Day]. Be Aware of heightened risks to safety and security. Check U.S. Department of State for additional advice for this country.	A moderate transportation travel level 2 is observed for destination [City] [State] [Country]. Expected {Incident_Time] until [hh:mm] [am/pm] [Day]. Be Aware of heightened risks to safety and security. Check U.S. Department of State for additional advice for this country.	The {Official_Government_Agency} has a moderate transportation travel advisory level 2 for destination [City] [State] [Country]. Expected at {Date} {Incident_Time} {Day}, [Describe the incident, hazard and its consequences].	Exercise increased caution. Check U.S. Department of State for additional advice for this country. {www.Official_Web_Site.gov }	Un livello di viaggio di trasporto moderato 2 è osservato per la destinazione [City] [State] [Country]. Esercitare maggiore cautela.	A moderate transportation travel level 2 is observed for destination [City] [State] [Country]. Previsto {Incident_Time] fino a {hh:mm} {Day}. Essere consapevoli dei maggiori rischi per la sicurezza. Controlla il Dipartimento di Stato degli Stati Uniti per ulteriori consigli per questo paese.	A moderate transportation travel level 2 is observed for destination [City] [State] [Country]. Previsto {Incident_Time] fino a {hh:mm} {Day}. Essere consapevoli dei maggiori rischi per la sicurezza. Controlla il Dipartimento di Stato degli Stati Uniti per ulteriori consigli per questo paese.	Il {Official_Government_Agency} ha un moderato livello di consulenza sui viaggi di trasporto 2 per la destinazione [City] [State] [Country]. Previsto {Date} {Incident_Time} {Day}, [Describe the incident, hazard and its consequences].	Esercitare maggiore cautela. Controlla il Dipartimento di Stato degli Stati Uniti per ulteriori consigli per questo paese. {www.Official_Web_Site.gov }	trasporto; livello di viaggio 2 – Esercizio Maggiore cautela	trasporti, problemi di salute, rischi per la sicurezza	Trasporto
OET-200	3	transportation; travel level 3 – Reconsider Travel	transport, health issue, safety hazard	Transport	F	Avoid travel due to serious risks to safety and security. The U.S. Department of State provides additional advice for travelers in these areas in the Travel Advisory.	TA3	travA3	☒ Immediate	☒ Severe	☒ Observed	A severe travel advisory level 3 is observed for destination [City] [State] [Country]. Reconsider travel. Immediately {Incident_Time}	A severe transportation travel advisory level 3 is observed for destination [City] [State] [Country]. Immediately {Incident_Time] until [hh:mm] [am/pm] [Day]. Avoid travel due to serious risks to safety and security. The U.S. Department of State provides additional advice for travelers in these areas in the Travel Advisory.	A severe transportation travel advisory level 3 is observed for destination [City] [State] [Country]. Immediately {Incident_Time] until [hh:mm] [am/pm] [Day]. Avoid travel due to serious risks to safety and security. The U.S. Department of State provides additional advice for travelers in these areas in the Travel Advisory.	The {Official_Government_Agency} has a severe transportation travel advisory level 3 is observed for destination [City] [State] [Country]. Immediately at {Date} {Incident_Time} {Day}, [Describe the incident, hazard and its consequences].	Reconsider travel. {www.Official_Web_Site.gov }	Si osserva un severo livello di consulenza sui viaggi di trasporto 3 per la destinazione [City] [State] [Country]. Riconsiderare il viaggio. Immediatamente {Incident_Time}	Si osserva un severo livello di consulenza sui viaggi di trasporto 3 per la destinazione [City] [State] [Country]. subito {Incident_Time] fino a {hh:mm} {Day}.Evita i viaggi a causa di gravi rischi per la sicurezza. Il Dipartimento di Stato degli Stati Uniti fornisce ulteriori consigli per i viaggiatori in queste aree nell'Advisory di viaggio.	Si osserva un severo livello di consulenza sui viaggi di trasporto 3 per la destinazione [City] [State] [Country]. subito {Incident_Time] fino a {hh:mm} {Day}.Evita i viaggi a causa di gravi rischi per la sicurezza. Il Dipartimento di Stato degli Stati Uniti fornisce ulteriori consigli per i viaggiatori in queste aree nell'Advisory di viaggio.	Il {Official_Government_Agency} ha un grave livello di consulenza sui viaggi di trasporto 3 è osservato per la destinazione [City] [State] [Country]. Immediatamente a {Date} {Incident_Time} {Day}, [Describe the incident, hazard and its consequences].	Riconsiderare il viaggio. {www.Official_Web_Site.gov }	trasporto; livello di viaggio 3 – Riconsidera il viaggio	trasporti, problemi di salute, rischi per la sicurezza	Trasporto
OET-200	4	transportation; travel level 4 – Do Not Travel	transport, health issue, safety hazard	Transport	F	Department advisory level due to greater likelihood of life-threatening risks. During an emergency, the U.S. government may have very limited ability to provide assistance. The U.S. Department of State advises that U.S. citizens not travel to the country or leave as soon as it is safe to do so. The U.S. Department of State provides additional advice for travelers in these areas in the Travel Advisory.	TA4	travA4	☒ Immediate	☒ Extreme	☒ Observed	An extreme travel level 4 is observed for destination or origin [City] [State] [Country]. Hazardous conditions and avoiding travel highly recommended. Immediate {Incident_Time}	An extreme transportation travel level 4 is observed for destination or origin [City] [State] [Country]. Immediately {Incident_Time] until [hh:mm] [am/pm] [Day]. Avoid travel due to serious risks to safety and security. The U.S. Department of State provides additional advice for travelers in these areas in the Travel Advisory.	An extreme transportation travel level 4 is observed for destination or origin [City] [State] [Country]. Immediately {Incident_Time] until [hh:mm] [am/pm] [Day]. Avoid travel due to serious risks to safety and security. The U.S. Department of State provides additional advice for travelers in these areas in the Travel Advisory.	The {Official_Government_Agency} has a transportation travel level 4 is observed for destination or origin [City] [State] [Country]. At {Date} {Incident_Time} {Day}, [Describe the incident, hazard and its consequences].	Avoid travel, reschedule arrangements. Driving restrictions {Describe restrictions}. {www.Official_Web_Site.gov }	Si osserva un livello di viaggio estremo 4 per la destinazione o l'origine [City] [State] [Country]. Condizioni pericolose ed evitare viaggi altamente raccomandati. Immediato {Incident_Time}	Si osserva un livello di viaggio estremo 4 per la destinazione o l'origine [City] [State] [Country]. subito {Incident_Time] fino a {hh:mm} {Day}. Evita i viaggi a causa di gravi rischi per la sicurezza. Il Dipartimento di Stato degli Stati Uniti fornisce ulteriori consigli per i viaggiatori in queste aree nell'Advisory di viaggio.	Si osserva un livello di viaggio estremo 4 per la destinazione o l'origine [City] [State] [Country]. subito {Incident_Time] fino a {hh:mm} {Day}. Evita i viaggi a causa di gravi rischi per la sicurezza. Il Dipartimento di Stato degli Stati Uniti fornisce ulteriori consigli per i viaggiatori in queste aree nell'Advisory di viaggio.	Il {Official_Government_Agency} ha un livello di viaggio di trasporto 4 è osservato per la destinazione o l'origine [City] [State] [Country]. A {Date} {Incident_Time} {Day}, [Describe the incident, hazard and its consequences].	Evita i viaggi, riprogramma gli accordi. Restrizioni alla guida {Describe restrictions}. {www.Official_Web_Site.gov }	trasporto; livello di viaggio 4 – Non viaggiare	trasporti, problemi di salute, rischi per la sicurezza	Trasporto
OET-200	5	transportation; travel level 5 – Travel Not Permitted	transport, health issue, safety hazard	Transport	F	This is the highest advisory level This may be an action taken by a particular country, or appropriate authority in the U.S. and is not a U.S. State Department decision. For example Pandemic Lockdown/Curfew or ATC0 (Air Traffic Control 0 with no flights).	TA5	travA5	☒ Immediate	☒ Extreme	☒ Observed	An extreme travel level 5 is observed for destination or origin [City] [State] [Country]. Travel is not permitted immediately. {Incident_Time}	An extreme transportation travel level 5 is observed for destination or origin [City] [State] [Country]. Immediately {Incident_Time]until [hh:mm] [am/pm] [Day]. This is the highest advisory level This may be an action taken by a particular country, or appropriate authority in the U.S. and is not a U.S. State Department decision. For example Pandemic Lockdown/Curfew or ATC0 (Air Traffic Control 0 with no flights).	An extreme transportation travel level 5 is observed for destination or origin [City] [State] [Country]. Immediately {Date} {Incident_Time] until [hh:mm] [am/pm] [Day].	The {Official_Government_Agency} has an extreme transportation travel level 5 is observed for destination or origin [City] [State] [Country]. Immediately at {Date} {Incident_Time} {Day}, [Describe the incident, hazard and its consequences]. This is the highest advisory level This may be an action taken by a particular country, or appropriate authority in the U.S. and is not a U.S. State Department decision. For example Pandemic Lockdown/Curfew or ATC0 (Air Traffic Control 0 with no flights).	{Research the details applicable to this location. Except in an emergency, it is likely that travel is not a realsitic option. Communicate with others affected.}. {www.Official_Web_Site.gov }	Si osserva un livello di viaggio estremo 5 per la destinazione o l'origine [City] [State] [Country]. Il viaggio non è consentito immediatamente. {Incident_Time}	Si osserva un livello di viaggio estremo 5 per la destinazione o l'origine [City] [State] [Country]. subito {Incident_Time] fino a {hh:mm} {Day}. Questo è il più alto livello consultivo Questa può essere un'azione intrapresa da un particolare paese o autorità appropriata negli Stati Uniti. e non è una decisione del Dipartimento di Stato degli Stati Uniti. Ad esempio Pandemic Lockdown/Curfew o ATC0 (Air Traffic Control 0 senza voli).	Si osserva un livello di viaggio estremo 5 per la destinazione o l'origine [City] [State] [Country]. subito {Incident_Time] fino a {hh:mm} {Day}.	Il {Official_Government_Agency} ha un livello di viaggio di trasporto estremo 5 si osserva per la destinazione o l'origine [City] [State] [Country]. Immediatamente a {Date} {Incident_Time} {Day}, [Describe the incident, hazard and its consequences]. Questo è il più alto livello consultivo Questa può essere un'azione intrapresa da un particolare paese o autorità appropriata negli Stati Uniti. e non è una decisione del Dipartimento di Stato degli Stati Uniti. Ad esempio Pandemic Lockdown/Curfew o ATC0 (Air Traffic Control 0 senza	{Research the details applicable to this location. Except in an emergency, it is likely that travel is not a realsitic option. Communicate with others affected.}. {www.Official_Web_Site.gov }	trasporto; livello di viaggio 5 – Viaggio non consentito	trasporti, problemi di salute, rischi per la sicurezza	Trasporto
OET-200	M	transport	transport; marine	Transport	F		MAR	marine	☒ Expected	☒ Moderate	☒ Likely	A moderate marine transport issue is likely for {Short_Area] [City] [County] [State}. [Description & Recommended Action] expected {Incident_Time} until [endDate] [hh:mm] [am/pm].	A moderate marine transport issue is likely for {Short_Area] [City] [County] [State}. [Description & Recommended Action] expected {Incident_Time} until [endDate] [hh:mm] [am/pm].	A moderate marine transport issue is likely for {Short_Area] [City] [County] [State}. [Description & Recommended Action] expected {Incident_Time} until [endDate] [hh:mm] [am/pm].	The {Official_Government_Agency} has a moderate marine transport issue likely for {Short_Area] [City] [County] {State}. Expected at {Date} {Incident_Time} {Day}, [Describe the incident, hazard and its consequences].	{Recommended action}. {www.Official_Web_Site.gov }	È probabile che un problema moderato di trasporto marittimo {Short_Area] [City] [County] [State}. [Description & Recommended Action] previsto {Incident_Time} fino a {hh:mm} {am/pm}.	È probabile che un problema moderato di trasporto marittimo {Short_Area] [City] [County] [State}. [Description & Recommended Action] previsto {Incident_Time} fino a {hh:mm} {am/pm}.	È probabile che un problema moderato di trasporto marittimo {Short_Area] [City] [County] [State}. [Description & Recommended Action] previsto {Incident_Time} fino a {hh:mm} {am/pm}.	{Official_Government_Agency} ha un problema moderato di trasporto marittimo probabile per {Short_Area] [City] [County] {State}. Previsto a {Date} {Incident_Time} {Day}, [Describe the incident, hazard and its consequences].	{Recommended action}. {www.Official_Web_Site.gov }	trasporto	trasporto; marino	Trasporto

OET-201		tropical depression	tropical storm	Meteorological	E		HU0	tropDep	☒ Expected	☒ Moderate	☒ Observed	Moderate tropical depression observed in *[County]* *[State]*. Expected *[Incident_Time]* until *[endDate]* *[hh:mm]* *[am/pm]*.	Moderate tropical depression observed in *[County]* *[State]*. Expected *[Incident_Time]* until *[endDate]* *[hh:mm]* *[am/pm]*.		Moderate tropical depression observed in *[County]* *[State]*. Expected *[Date]* *[Incident_Time]* until *[endDate]* *[hh:mm]* *[am/pm]*.	The *[Official_Government_Agency]* has observed a moderate tropical depression in *[County]* *[State]*. Expected *[Date]* *[Incident_Time]* until *[endDate]* *[hh:mm]*.	Prepare to move to higher ground. Remove trees within falling distance of structures. Avoid seaside roads that may be eroded by large waves. Do not attempt to drive through floodwaters, turn around	Depressione tropicale moderata osservata in *[County]* *[State]* previsto *[Incident_Time]* fino a *[endDate]* *[hh:mm]*.	Depressione tropicale moderata osservata in *[County]* *[State]* previsto *[Incident_Time]* fino a *[endDate]* *[hh:mm]*.	Depressione tropicale moderata osservata in *[County]* *[State]* previsto *[Date]* *[Incident_Time]* fino a *[endDate]* *[hh:mm]*.	Il *[Official_Government_Agency]* ha osservato una moderata depressione tropicale in *[County]* *[State]* previsto *[Date]* *[Incident_Time]* fino a *[endDate]* *[hh:mm]*.	Preparati a spostarti su un terreno più alto. Evita le strade sul mare che possono essere erose da grandi onde. Non tentare di guidare attraverso le acque alluvionali, girarsi e andare in un'altra strada.		depressione tropicale	tempesta tropicale	meteorologico
OET-202	M	tropical storm; advisory	tropical storm	Meteorological	E	(eg. hurricane forming)	TRA	tropStormAd	☒ Expected	☒ Moderate	☒ Likely	Moderate Tropical storm likely for *[County]* *[State]*. Expected *[Date]* *[Incident_Time]* until *[endDate]* *[hh:mm]* *[am/pm]*.	Moderate Tropical storm likely for *[County]* *[State]*. Expected *[Incident_Time]* until *[endDate]* *[hh:mm]* *[am/pm]*.		Moderate Tropical storm likely for *[County]* *[State]*. Expected *[Date]* *[Incident_Time]* until *[endDate]* *[hh:mm]* *[am/pm]*.	The *[Official_Government_Agency]* has a moderate tropical storm likely in *[County]* *[State]*. Likely *[Date]* *[Incident_Time]* until *[endDate]* *[hh:mm]*.	Prepare to move to higher ground. Avoid seaside roads that may be eroded by large waves. Do not attempt to drive through floodwaters, turn around and go another way. *[www.Official_Web_Site.gov]*	Tempesta tropicale moderata probabile per *[County]* *[State]*. Previsto *[Incident_Time]* fino a *[endDate]* *[hh:mm]*.	Tempesta tropicale moderata probabile per *[County]* *[State]*. Previsto *[Incident_Time]* fino a *[endDate]* *[hh:mm]*.	Tempesta tropicale moderata probabile per *[County]* *[State]*. Previsto *[Date]* *[Incident_Time]* fino a *[endDate]* *[hh:mm]*.	Il *[Official_Government_Agency]* ha una tempesta tropicale moderata probabile in *[County]* *[State]*. Previsto *[Date]* *[Incident_Time]* fino a *[endDate]* *[hh:mm]*.	Preparati a spostarti su un terreno più alto. Evita le strade sul mare che possono essere erose da grandi onde. Non tentare di guidare attraverso le acque alluvionali, girarsi e andare in un'altra strada.	tempesta tropicale; consultivo	tempesta tropicale	meteorologico
OET-202	X	tropical storm	tropical storm	Meteorological	B		TRW	tropStormW	☒ Immediate	☒ Extreme	☒ Likely	Severe tropical storm likely for *[County]* *[State]*. Immediately *[Incident_Time]* until *[endDate]* *[hh:mm]* *[am/pm]*.	Severe tropical storm likely for *[County]* *[State]*. Immediately *[Incident_Time]* until *[endDate]* *[hh:mm]* *[am/pm]*.		Severe tropical storm likely for *[County]* *[State]*. Immediately *[Date]* *[Incident_Time]* until *[endDate]* *[hh:mm]* *[am/pm]*.	The *[Official_Government_Agency]* has a severe tropical storm likely for *[County]* *[State]*. Immediately *[Date]* *[Incident_Time]* until *[endDate]* *[hh:mm]* *[am/pm]*.	Prepare to move to higher ground. Avoid seaside roads that may be eroded by large waves. Do not attempt to drive through floodwaters, turn around and go another way. Avoid fastmoving or turbulent	Grave tempesta tropicale probabile per *[County]* *[State]*. Subito *[Incident_Time]* fino a *[endDate]* *[hh:mm]*.	Grave tempesta tropicale probabile per *[County]* *[State]*. Subito *[Incident_Time]* fino a *[endDate]* *[hh:mm]*.	Grave tempesta tropicale probabile per *[County]* *[State]*. Subito *[Date]* *[Incident_Time]* fino a *[endDate]* *[hh:mm]*.	Il *[Official_Government_Agency]* ha una severa tropical storm likely for *[County]* *[State]*. v.Subito *[Date]* *[Incident_Time]* fino a *[endDate]* *[hh:mm]*.	Preparati a spostarti su un terreno più alto. Evita le strade sul mare che possono essere erose da grandi onde. Non tentare di guidare attraverso le acque alluvionali, girarsi e andare in un'altra strada. Evita il	tempesta tropicale	tempesta tropicale	meteorologico
OET-202	W	tropical storm; winds	tropical storm	Meteorological	B		HXW	hurricFrcWnd	☒ Immediate	☒ Extreme	☒ Observed	Extreme tropical storm winds observed for *[County]* *[State]* Immediately *[Incident_Time]* until *[endDate]* *[hh:mm]* *[am/pm]*.	Extreme tropical storm winds observed for *[County]* *[State]* Immediately *[Incident_Time]* until *[endDate]* *[hh:mm]* *[am/pm]*.		Extreme tropical storm winds observed for *[County]* *[State]* Immediately *[Date]* *[Incident_Time]* until *[endDate]* *[hh:mm]* *[am/pm]*.	The *[Official_Government_Agency]* has an extreme tropical storm winds observed for *[County]* *[State]*. Immediately *[Date]* *[Incident_Time]* until *[endDate]* *[hh:mm]*.	3 force winds, power outages, flooding. Evacuation required for low lying areas. Inundation risk area information and further details may follow. Avoid fastmoving or	Venti di tempesta tropicale estremi osservati per *[County]* *[State]* subito *[Incident_Time]* fino a *[endDate]* *[hh:mm]*.	Venti di tempesta tropicale estremi osservati per *[County]* *[State]* subito *[Incident_Time]* fino a *[endDate]* *[hh:mm]*.	Venti di tempesta tropicale estremi osservati per *[County]* *[State]* subito *[Incident_Time]* fino a *[endDate]* *[hh:mm]*.	Il *[Official_Government_Agency]* ha un estremo vento di tempesta tropicale osservato per *[County]* *[State]*. Subito *[Date]* *[Incident_Time]* fino a *[endDate]* *[hh:mm]*.	CAT 3, intenszioni di corrente, inondazioni. Evacuazione necessaria per le aree basse. Possono	tempesta tropicale	tempesta tropicale	meteorologico
OET-203	O	tsunami: distant origin (<1 hour)	geophysical	Geological	F	more than an hour arriving (lower priority) e.g. Hawaii Hilina to West USA	TSA	tsunamiAd	☒ Immediate	☒ Extreme	☒ Observed	Extreme tsunami observed for *[County]* *[State]*. Immediately *[Incident_Time]* until *[#hh:mm]* *[am/pm]*. Move to higher ground.	Extreme tsunami observed for *[County]* *[State]*. Immediately *[Incident_Time]* until *[#hh:mm]* *[am/pm]*. Move to higher ground.	Extreme tsunami observed for *[County]* *[State]*. Immediately *[Incident_Time]* until *[#hh:mm]* *[am/pm]*. Move to higher ground.	Extreme tsunami observed for *[County]* *[State]*. Immediately *[Date]* *[Incident_Time]* until *[#hh:mm]* *[am/pm]*. Move to higher ground.	The *[Official_Government_Agency]* has an extreme tsunami observed for *[County]* *[State]*. Immediately *[Date]* *[Incident_Time]* until *[endDate]* *[#hh:mm]*. *(If possible, calculate the arrival time, the surge height and the inundation map and include these)*	Tsunami surges contain debris which can cause serious injuries or many fatalities. *[www.Official_Web_Site.gov]*	Tsunami estremo osservato per *[County]* *[State]* subito *[Incident_Time]* fino a *[#hh:mm]*. Spostarsi su un terreno più alto.	Tsunami estremo osservato per *[County]* *[State]* subito *[Incident_Time]* fino a *[#hh:mm]*. Spostarsi su un terreno più alto.	Tsunami estremo osservato per *[County]* *[State]* subito *[Incident_Time]* fino a *[#hh:mm]*. Spostarsi su un terreno più alto.	Il *[Official_Government_Agency]* ha un estremo tsunami osservato per *[County]* *[State]*. Subito *[Date]* *[Incident_Time]* fino a *[endDate]* *[#hh:mm]*. *(If possible, calculate the arrival time, the surge height and the inundation map and include these)*	Spostarsi su un terreno più alto. Se in una nave, spostati a una distanza adeguata dalla riva. Le ondate di tsunami contengono detriti che possono causare lesioni gravi o molte vittime. *[www.Official_Web_Site.gov]*	tsunami: origine lontana (<1 ora)	geofisico	geologico
OET-203	L	tsunami: adjacent origin	geophysical	Geological	F	one hour or less (highest priority) e.g. Cascadia subduction to Washington	TSW	tsunami	☒ Immediate	☒ Extreme	☒ Likely	Extreme tsunami likely for *[County]* *[State]*. Immediately *[Incident_Time]* until *[#hh:mm]* *[am/pm]*. Immediately move to higher ground!	Extreme tsunami likely for *[County]* *[State]*. Immediately *[Incident_Time]* until *[endDate]* *[#hh:mm]* *[am/pm]*. Immediately move to higher ground!	Extreme tsunami likely for *[County]* *[State]*. Immediately *[Incident_Time]* until *[#hh:mm]* *[am/pm]*. Immediately move to higher ground!	Extreme tsunami likely for *[County]* *[State]*. Immediately *[Date]* *[Incident_Time]* until *[#hh:mm]* *[am/pm]*. Immediately move to higher ground!	The *[Official_Government_Agency]* has an extreme tsunami likely for *[County]* *[State]*. Immediately *[Date]* *[Incident_Time]* until *[endDate]* *[#hh:mm]* *(If possible, calculate the arrival time, the surge height and the inundation map and include these*	Immediately move to higher ground. Evacuation is urgent and should be in an emergency plan and information provided to the public. If in a ship, move to adequate distance from the shore. Tsunami surges contain debris which can cause serious injuries or many fatalities. *[www.Official_Web_Site.gov]*	Tsunami estremo probabile per *[County]* *[State]*. Subito *[Incident_Time]* fino a *[#hh:mm]*. Spostarsi immediatamente in un terreno più alto.	Tsunami estremo probabile per *[County]* *[State]*. Subito *[Incident_Time]* fino a *[#hh:mm]*. Spostarsi immediatamente in un terreno più alto.	Tsunami estremo probabile per *[County]* *[State]*. Subito *[Incident_Time]* fino a *[#hh:mm]*. Spostarsi immediatamente in un terreno più alto.	Il *[Official_Government_Agency]* ha uno tsunami estremo probabile per *[County]* *[State]*. Subito *[Date]* *[Incident_Time]* fino a *[endDate]* *[#hh:mm]*. *(If possible, calculate the arrival time, the surge height and the inundation map and include these*	Spostarsi immediatamente in un terreno più alto. L'evacuazione è urgente e dovrebbe essere in un piano di emergenza e le informazioni fornite al pubblico. Se in una nave, spostati a una distanza adeguata dalla riva. Le ondate di tsunami contengono detriti che possono causare lesioni gravi o molte vittime. *[www.Official_Web_Site.gov]*	tsunami: origine adiacente	geofisico	geologico
OET-204	1	typhoon; 1	tropical storm	Meteorological	E	use hurricane category 1	HU1	hurr1	☒ Expected	☒ Severe	☒ Observed	Expected *[Incident_Time]* Severe CAtegory 1 super typhoon observed in *[County]* *[State]* until *[Day]* *[hh:mm]* *[am/pm]*.	Expected *[Incident_Time]* Severe CAtegory 1 super typhoon observed in *[County]* *[State]* until *[Day]* *[hh:mm]* *[am/pm]*.		Expected *[Date]* *[Incident_Time]* Severe CAtegory 1 super typhoon observed in *[County]* *[State]* until *[Day]* *[hh:mm]* *[am/pm]*.	The *[Official_Government_Agency]* has a severe CAtegory 1 super typhoon observed in *[County]* *[State]*. Expected *[Date]* *[Incident_Time]* until *[Day]* *[hh:mm]* *[am/pm]*.	Immediately move to higher ground. Evacuation is urgent and should be in an emergency plan and information provided to the public. If in a ship, move to adequate distance from the shore. Tsunami surges contain debris which can cause serious injuries or many fatalities. *[www.Official_Web_Site.gov]*	Previsto *[Incident_Time]* Grave CAtegory 1 super tifone osservato in *[County]* *[State]*.	Previsto *[Incident_Time]* Grave CAtegory 1 super tifone osservato in *[County]* *[State]*.	Previsto *[Date]* *[Incident_Time]* Grave CAtegory 1 super tifone osservato in *[County]* *[State]*.	Il *[Official_Government_Agency]* ha un grave cAtegory 1 super tifone osservato in *[County]* *[State]*. Previsto *[Date]* *[Incident_Time]* fino a *[endDate]* *[hh:mm]*.	Preparati per venti di forza CAT 1, intenszioni di corrente, inondazioni. Evacuazione consigliata per le aree basse. Possono seguire informazioni sull'area a rischio di inondazione e ulteriori	tifone	tempesta tropicale	meteorologico
OET-204	2	typhoon; 2	tropical storm	Meteorological	B	use hurricane category 2	HU2	hurr2	☒ Immediate	☒ Extreme	☒ Observed	*[Incident_Time]* Extreme CATegory 2 super typhoon observed in *[County]* *[State]* until *[Day]* *[hh:mm]* *[am/pm]*.	Immediately *[Incident_Time]* Extreme CATegory 2 super typhoon observed in *[County]* *[State]* until *[Day]* *[hh:mm]* *[am/pm]*.		Immediately *[Date]* *[Incident_Time]* Extreme CATegory 2 super typhoon expected in *[County]* *[State]* until *[Day]* *[hh:mm]* *[am/pm]*.	The *[Official_Government_Agency]* has an extreme CATegory 2 super typhoon expected in *[County]* *[State]*. Immediately *[Date]* *[Incident_Time]* until *[Day]* *[hh:mm]* *[am/pm]*.	2 force winds, power outages, flooding. Evacuation advised for low lying areas. Inundation risk area information and further details may follow. Use a Business Continuity Make preparations for CAT	Immediatamente *[Incident_Time]* Estremo CATegory 2 super tifone previsto in *[County]* *[State]*.	Immediatamente *[Incident_Time]* Estremo CATegory 2 super tifone previsto in *[County]* *[State]*.	Immediatamente *[Incident_Time]* Estremo CATegory 2 super tifone previsto in *[County]* *[State]*.	Il *[Official_Government_Agency]* ha un estremo CATegory 2 super tifone previsto in *[County]* *[State]*. Subito *[Date]*[Incident_Time] fino a *[endDate]* *[hh:mm]*.	CAT 2, intenszioni di corrente, inondazioni. Evacuazione consigliata per le aree basse. Possono seguire informazioni sull'area a rischio di inondazione e ulteriori	tifone	tempesta tropicale	meteorologico
OET-204	3	typhoon; 3	tropical storm	Meteorological	B	use hurricane category 3	HU3	hurr3	☒ Immediate	☒ Extreme	☒ Observed	*[Incident_Time]* Extreme CATegory 3 super typhoon observed in *[County]* *[State]* until *[Day]* *[hh:mm]* *[am/pm]*.	Immediately *[Incident_Time]* Extreme CATegory 3 super typhoon observed in *[County]* *[State]* until *[Day]* *[hh:mm]* *[am/pm]*.		Immediately *[Date]* *[Incident_Time]* Extreme CATegory 3 super typhoon expected in *[County]* *[State]* until *[Day]* *[hh:mm]* *[am/pm]*.	The *[Official_Government_Agency]* has an extreme CATegory 3 super typhoon expected in *[County]* *[State]*. Immediately *[Date]* *[Incident_Time]* until *[Day]* *[hh:mm]* *[am/pm]*.	3 force winds, power outages, flooding. Evacuation required for low lying areas. Inundation risk area information and further details may follow. Use a Business Continuity Make preparations for CAT	Immediatamente *[Incident_Time]* Estremo CATegory 3 super tifone previsto in *[County]* *[State]*.	Immediatamente *[Incident_Time]* Estremo CATegory 3 super tifone previsto in *[County]* *[State]*.	Immediatamente *[Incident_Time]* Estremo CATegory 3 super tifone previsto in *[County]* *[State]*.	Il *[Official_Government_Agency]* ha un estremo CATegory 3 super tifone previsto in *[County]* *[State]*. Subito *[Date]*[Incident_Time] fino a *[endDate]* *[hh:mm]*.	CAT 3, intenszioni di corrente, inondazioni. Evacuazione necessaria per le aree basse. Possono seguire informazioni sull'area a rischio di inondazione e ulteriori	tifone	tempesta tropicale	meteorologico
OET-204	4	typhoon; 4	tropical storm	Meteorological	B	use hurricane category 4	HU4	hurr4	☒ Immediate	☒ Extreme	☒ Observed	*[Incident_Time]* Extreme CATegory 4 super typhoon observed in *[County]* *[State]* until *[Day]* *[hh:mm]* *[am/pm]*.	Immediately *[Incident_Time]* Extreme CATegory 4 super typhoon observed in *[County]* *[State]* until *[Day]* *[hh:mm]* *[am/pm]*.		Immediately *[Date]* *[Incident_Time]* Extreme CATegory 4 super typhoon expected in *[County]* *[State]* until *[Day]* *[hh:mm]* *[am/pm]*.	The *[Official_Government_Agency]* has an extreme CATegory 4 super typhoon expected in *[County]* *[State]*. Immediately *[Date]* *[Incident_Time]* until *[Day]* *[hh:mm]* *[am/pm]*.	4 force winds, power outages, flooding. Evacuation required for low lying areas. Inundation risk area information and further details may follow. Use a Business Continuity Make preparations for LAI	Immediatamente *[Incident_Time]* Estremo CATegory 4 super tifone previsto in *[County]* *[State]*.	Immediatamente *[Incident_Time]* Estremo CATegory 4 super tifone previsto in *[County]* *[State]*.	Immediatamente *[Incident_Time]* Estremo CATegory 4 super tifone previsto in *[County]* *[State]*.	Il *[Official_Government_Agency]* ha un estremo CATegory 4 super tifone previsto in *[County]* *[State]*. Subito *[Date]*[Incident_Time] fino a *[endDate]* *[hh:mm]*.	Preparati per venti di forza CAT 4, intenszioni di corrente, inondazioni. Evacuazione necessaria per le aree basse. Possono seguire informazioni sull'area a rischio di inondazione e ulteriori	tifone	tempesta tropicale	meteorologico
OET-204	5	typhoon; 5	tropical storm	Meteorological	B	use hurricane category 5	HU5	hurr5	☒ Immediate	☒ Extreme	☒ Observed	*[Incident_Time]* Extreme CATegory 5 super typhoon observed in *[County]* *[State]* until *[Day]* *[hh:mm]* *[am/pm]*.	Immediately *[Incident_Time]* Extreme CATegory 5 super typhoon observed in *[County]* *[State]* until *[Day]* *[hh:mm]* *[am/pm]*.		Immediately *[Date]* *[Incident_Time]* Extreme CATegory 5 super typhoon expected in *[County]* *[State]* until *[Day]* *[hh:mm]* *[am/pm]*.	The *[Official_Government_Agency]* has an extreme CATegory 5 super typhoon expected in *[County]* *[State]*. Immediately *[Date]* *[Incident_Time]* until *[Day]* *[hh:mm]* *[am/pm]*.	5 force winds, power outages, flooding. Evacuation required for low lying areas. Inundation risk area information and further details may follow. Use a Business Continuity Make preparations for LAI	Immediatamente *[Incident_Time]* Estremo CATegory 5 super tifone previsto in *[County]* *[State]*.	Immediatamente *[Incident_Time]* Estremo CATegory 5 super tifone previsto in *[County]* *[State]*.	Immediatamente *[Incident_Time]* Estremo CATegory 5 super tifone previsto in *[County]* *[State]*.	Il *[Official_Government_Agency]* ha un estremo CATegory 5 super tifone previsto in *[County]* *[State]*. Subito *[Date]*[Incident_Time] fino a *[endDate]* *[hh:mm]*.	Preparati per venti di forza CAT 5, intenzioni di corrente, le inondazioni. Evacuazione necessaria per le aree basse. Possono seguire informazioni sull'area a rischio di inondazione e ulteriori	tifone	tempesta tropicale	meteorologico
OET-204	6	typhoon; 6	tropical storm	Meteorological	B	use hurricane category 6	HU6	hurr6	☒ Immediate	☒ Extreme	☒ Observed	*[Incident_Time]* Extreme CATegory 6 super typhoon observed in *[County]* *[State]* until *[Day]* *[hh:mm]* *[am/pm]*.	Immediately *[Incident_Time]* Extreme CATegory 6 super typhoon observed in *[County]* *[State]* until *[Day]* *[hh:mm]* *[am/pm]*.		Immediately *[Date]* *[Incident_Time]* Extreme CATegory 6 super typhoon expected in *[County]* *[State]* until *[Day]* *[hh:mm]* *[am/pm]*.	The *[Official_Government_Agency]* has an extreme CATegory 6 super typhoon expected in *[County]* *[State]*. Immediately *[Date]* *[Incident_Time]* until *[Day]* *[hh:mm]* *[am/pm]*.	6 force winds, power outages, flooding. Evacuation required for low lying areas. Inundation risk area information and further details may follow. Use a Business Continuity As ulnaviolet may be e	Immediatamente *[Incident_Time]* Estremo CATegory 6 super tifone previsto in *[County]* *[State]*.	Immediatamente *[Incident_Time]* Estremo CATegory 6 super tifone previsto in *[County]* *[State]*.	Immediatamente *[Incident_Time]* Estremo CATegory 6 super tifone previsto in *[County]* *[State]*.	Il *[Official_Government_Agency]* ha un estremo CATegory 6 super tifone previsto in *[County]* *[State]*. Subito *[Date]*[Incident_Time] fino a *[endDate]* *[hh:mm]*. *[incident_time]* It	Preparati per venti di forza CAT 6, intenzioni di corrente, inondazioni. Evacuazione necessaria per le aree basse. Possono seguire informazioni sull'area a rischio di inondazione e ulteriori Poiche l'ultravioletto puo	tifone	tempesta tropicale	meteorologico
OET-205		ultraviolet	safety	Safety	F		UVW	radiological	☒ Immediate	☒ Severe	☒ Observed	There is severe ultraviolet observed for *[Short_Area]* *[City]* *[County]* *[State]*. *[Description & Recommended Action]* immediately	There is severe ultraviolet observed for *[Short_Area]* *[City]* *[County]* *[State]*. *[Description & Recommended Action]* immediately		There is severe ultraviolet observed for *[Short_Area]* *[City]* *[County]* *[State]*. *[Date]* *[Incident_Time]* until *[endDate]* *[hh:mm]* *[am/pm]*.	[Incident_Time] The *[Official_Government_Agency]* has a severe ultraviolet observed for *[Short_Area]* *[City]* *[County]* *[State]*. *[Description & Recommended Action]* immediately until *[endDay]* *[hh:mm]* *[am/pm]*.	high concentration and can be harmful, but invisible, please follow the recommended action and avoid the area. The use of sunscreen of SPF 15 is recommended with a maximum exposure to the sun of *[hh:mm]*.	C'è un forte ultravioletto osservato per *[Short_Area]* *[City]* *[County]* *[State]*. *[Description & Recommended Action]* subito *[Incident_Time]* fino a *[hh:mm]* *[am/pm]*.	C'è un forte ultravioletto osservato per *[Short_Area]* *[City]* *[County]* *[State]*. *[Description & Recommended Action]* subito *[Incident_Time]* fino a *[hh:mm]* *[am/pm]*.	C'è un forte ultravioletto osservato per *[Short_Area]* *[City]* *[County]* *[State]*. *[Description & Recommended Action]* subito *[Date]* *[Incident_Time]* fino a *[hh:mm]* *[am/pm]*.	Il *[Official_Government_Agency]* ha un forte ultravioletto osservato per *[Short_Area]* *[City]* *[County]* *[State]*. *[Description & Recommended Action]* fino a *[hh:mm]* *[am/pm]*.	Preparati a spostarti su un terreno più alto. Evita le strade sul mare che possono essere erose da grandi onde. Non tentare di guidare attraverso le acque alluvionali, girarsi e andare in un'altra strada. Evita il	ultravioletto	sicurezza	Sicurezza
OET-206		utility	utility issue	Infrastructure			UTA	Utility	☒ Expected	☒ Moderate	☒ Observed	Moderate utility *(details)* observed for *[Area]* *[City]* *[County]* *[State]*. Expected *[Incident_Time]* until *[Day]* *[hh:mm]* *[am/pm]*.			Moderate utility *(details)* observed for *[Area]* *[City]* *[County]* *[State]*. Expected *[Date]* *[Incident_Time]* until *[Day]* *[hh:mm]* *[*.	The *[Official_Government_Agency]* has a moderate utility *(Details)* observed in *[Area]* *[City]* *[County]* *[State]*.	*[Instructions]*. *[www.Official_Web_Site.gov*				*[Instructions]*. *[www.Official_Web_Site.gov*		utilità	problema di utilità	Infrastruttura
OET-207		vehicle crime	criminal activity	Safety			CVA	vehicleCrime	☒ Expected	☒ Moderate	☒ Observed	Moderate vehicle crime *(details)* observed for *[Tag_Number]* *[Tag_State]* in *[Area]* *[City]* *[County]* *[State]*. Expected *[Incident_Time]* until *[endDate]* *[hh:mm]*	Moderate vehicle crime *(details)* observed for *[Tag_Number]* *[Tag_State]* in *[Area]* *[City]* *[County]* *[State]*. Expected *[Incident_Time]* until *[endDate]* *[hh:mm]*		Moderate vehicle crime *(details)* observed for *[Tag_Number]* *[Tag_State]* in *[Area]* *[City]* *[County]* *[State]*. Expected *[Incident_Time]* until *[endDate]* *[hh:mm]*	The *[Official_Government_Agency]* has a moderate vehicle crime *(Details)* for *[Tag_Number]* *[Tag_State]* observed in *[Area]* *[City]* *[County]* *[State]*. Expected	*[Instructions]*. *[www.Official_Web_Site.gov*	Criminalità moderata dei veicoli *(dettagli)* osservato per *[State]* *[Tag]* in *[Area]* *[City]* *[County]* *[State]* Previsto *[Incident_Time]* fino a *[#hh:mm]*.	Criminalità moderata dei veicoli *(dettagli)* osservato per *[State]* *[Tag]* in *[Area]* *[City]* *[County]* *[State]* Previsto *[Incident_Time]* fino a *[#hh:mm]*.	Criminalità moderata dei veicoli *(dettagli)* osservato per *[State]* *[Tag]* in *[Area]* *[City]* *[County]* *[State]* Previsto *[Date]* *[Incident_Time]* fino a *[#hh:mm]*.	Il *[Official_Government_Agency]* ha un crimine veicolo moderato *(Details)* per *[City]* *[County]* osservato in *[Area]* *[City]* *[County]* *[State]*. Previsto *[Date]*	*[Instructions]*. *[www.Official_Web_Site.gov*	criminalità automobilistica	Attività criminale	Sicurezza
OET-208		volcanic activity	volcano hazard	Geological	F	e.g. pyroclastic surge	VOS	pyroclasticS	☒ Immediate	☒ Extreme	☒ Observed	surge is observed for *[Short_Area]* *[City]* *[County]* *[State]*. *[Description & Recommended Action]*. Immediately	surge is observed for *[Short_Area]* *[City]* *[County]* *[State]*. *[Description & Recommended Action]*. Immediately		surge is observed for *[Short_Area]* *[City]* *[County]* *[State]*. *[Description & Recommended Action]*. Immediately	The *[Official_Government_Agency]* has an extreme pyroclastic surge observed for *[Short_Area]* *[City]* *[County]* *[State]*. *[Description & Recommended Action]*.	Escape with the greatest haste possible! *[www.Official_Web_Site.gov*				Fuggi con la massima fretta possibile! *[www.Official_Web_Site.gov*		attività vulcanica	rischio vulcano	geologico
OET-209		volcano; 0	geophysical	Geological		Volcanic Explosivity or risk Index (VEI) (an estimate)	VO0	volcano0	☒ Past	☒ Minor	☒ Observed	Minor Volcanic Explosivity or Risk 0 observed past *[Date]* *[Incident_Time]* until further notice	Minor Volcanic Explosivity or Risk 0 observed past *[Date]* *[Incident_Time]* for *[Area]* *[City]* *[County]* *[State]* until further notice	Minor Volcanic Explosivity or Risk 0 observed past *[Date]* *[Incident_Time]* for *[Area]* *[City]* *[County]* *[State]* until further notice	Minor Volcanic Explosivity or Risk 0 observed past *[Date]* *[Incident_Time]* for *[Area]* *[City]* *[County]* *[State]* until further notice	The *[Official_Government_Agency]* has a minor volcanic Explosivity or Risk 0 observed past for *[Short_Area]* *[City]* *[County]* *[State]*. *[Description & Recommended Action]*. At *[Date]* *[Incident_Time]* until further notice.	The *[Official_Government_Agency]* has a minor volcanic Explosivity or Risk 0 observed past for *[Short_Area]* *[City]* *[County]* *[State]*. *[Description & Recommended Action]*. *(Reception of alerts in ravines and craters needs to be checked for and may require satellite phones or other measures.)* *[www.Official_Web_Site.gov*	Esplosività vulcanica minore o rischio 0 osservato passato *[Incident_Time]* per *[Area]* *[City]* *[County]* *[State]* fino a nuovo avviso	Esplosività vulcanica minore o rischio 0 osservato passato *[Incident_Time]* per *[Area]* *[City]* *[County]* *[State]* fino a nuovo avviso	Esplosività vulcanica minore o rischio 0 osservato passato *[Incident_Time]* per *[Area]* *[City]* *[County]* *[State]* fino a nuovo avviso	Il *[Official_Government_Agency]* ha una minore esplosività vulcanica o rischio 0 osservato passato per *[Short_Area]* *[City]* *[County]* *[State]*. *[Description & Recommended Action]* a *[Date]* *[Incident_Time]* fino a nuovo avviso	*(Instructions)*. Utilizzare un piano di business continuity e ripristino di emergenza. *[www.Official_Web_Site.gov*	vulcano 0	geofisico	geologico

OET-209	1	volcano; 1	geophysical	Geological	F	Volcanic Explosivity or risk Index (VEI) (an estimate)	VO1	volcano1	☒ Expected	☒ Moderate	☒ Observed	Moderate Volcanic Explosivity or Risk 1 observed {Date} {Incident_Time} expected for [Area] [City] [County] [State] until further notice	Moderate Volcanic Explosivity or Risk 1 observed {Date} {Incident_Time} expected for [Area] [City] [County] [State] until further notice. Be prepared to leave.	Moderate Volcanic Explosivity or Risk 1 observed {Date} {Incident_Time} expected for [Area] [City] [County] [State] until further notice. Be prepared to leave.	Moderate Volcanic Explosivity or Risk 1 observed {Date} {Incident_Time} expected for [Area] [City] [County] [State] until further notice	The {Official_Government_Agency} has a moderate volcanic Explosivity or Risk 1 observed for {Short_Area] [City] [County] [State}. [Description & Recommended Action]. Expected {Date} {Incident_Time} until further notice.	Be prepared to leave. Use a Business Continuity and Disaster Recovery plan. Ensure that potable water supply is prepared and secure. {Instructions}. {www.Official_Web_Site.gov}	Moderata esplosività vulcanica o rischio 1 osservato {Incident_Time} previsto per [Area] [City] [County] [State] Moderata esplosività vulcanica o rischio 1 osservato ...	Moderata esplosività vulcanica o rischio 1 osservato {Incident_Time} previsto per [Area] [City] [County] [State] Moderata esplosività vulcanica o rischio 1 osservato ...	Moderata esplosività vulcanica o rischio 1 osservato {Incident_Time} previsto per [Area] [City] [County] [State] Moderata esplosività vulcanica o rischio 1 osservato ...	Il {Official_Government_Agency} ha una moderata esplosività vulcanica o rischio 1 osservato per {Short_Area] [City] [County] [State}. [Description & Recommended Action]. Previsto {Date} {Incident_Time} fino a nuovo avviso.	Preparati ad andartene. Utilizzare un piano di business continuity e ripristino di emergenza. {Instructions}. {www.Official_Web_Site.gov}	vulcano 1	geofisico	geologico
OET-209	2	volcano; 2	geophysical	Geological	F	Volcanic Explosivity or risk Index (VEI) (an estimate)	VO2	volcano2	☒ Immediate	☒ Severe	☒ Observed	Severe Volcanic Explosivity or Risk 2 observed {Date} {Incident_Time} immediately for [Area] [City] [County] [State] until further notice	Severe Volcanic Explosivity or Risk 2 observed {Date} {Incident_Time} immediately for [Area] [City] [County] [State] until further notice. Organize and leave.	Severe Volcanic Explosivity or Risk 2 observed {Date} {Incident_Time} immediately for [Area] [City] [County] [State] until further notice. Organize and leave.	Severe Volcanic Explosivity or Risk 2 observed {Date} {Incident_Time} immediately for [Area] [City] [County] [State] until further notice	The {Official_Government_Agency} has a severe volcanic Explosivity or Risk 2 observed for {Short_Area] [City] [County] [State}. [Description & Recommended Action] immediately {Date} {Incident_Time} until further notice.	Organize and leave. Use a Business Continuity and Disaster Recovery plan. {Instructions}. {www.Official_Web_Site.gov}	Grave esplosività vulcanica o rischio 2 osservato {Incident_Time} subito per [Area] [City] [County] [State] fino a nuovo avviso. Organizzare e lasciare.	Grave esplosività vulcanica o rischio 2 osservato {Incident_Time} subito per [Area] [City] [County] [State] fino a nuovo avviso. Organizzare e lasciare.	Grave esplosività vulcanica o rischio 2 osservato {Incident_Time} subito per [Area] [City] [County] [State] fino a nuovo avviso. Organizzare e lasciare.	Il {Official_Government_Agency} ha una grave esplosività vulcanica o rischio 2 osservato per {Short_Area] [City] [County] [State}. [Description & Recommended Action] subito per {Date} {Incident_Time} fino a nuovo avviso.	Organizzare e lasciare. Utilizzare un piano di business continuity e ripristino di emergenza. {Instructions}. {www.Official_Web_Site.gov}	vulcano 2	geofisico	geologico
OET-209	3	volcano; 3	geophysical	Geological	F	Volcanic Explosivity or risk Index (VEI) (an estimate)	VO3	volcano3	☒ Immediate	☒ Severe	☒ Observed	Severe Volcanic Explosivity or Risk 3 observed {Date} {Incident_Time} immediately for [Area] [City] [County] [State] until further notice	Severe Volcanic Explosivity or Risk 3 observed {Date} {Incident_Time} immediately for [Area] [City] [County] [State] until further notice. Leave the area.	Severe Volcanic Explosivity or Risk 3 observed {Date} {Incident_Time} immediately for [Area] [City] [County] [State] until further notice. Leave the area.	Severe Volcanic Explosivity or Risk 3 observed {Date} {Incident_Time} immediately for [Area] [City] [County] [State] until further notice	The {Official_Government_Agency} has a severe volcanic Explosivity or Risk 3 observed for {Short_Area] [City] [County] [State}. [Description & Recommended Action] immediately {Date} {Incident_Time} until further notice.	Leave the area. Masks for volcanic gases and ash may be advisable. HVAC evaporators may become contaminated and condensers become clogged. If staying, check that the potable water supply is adequate and secure. This may mean disconnecting roof supply to storage tank and protection against earthquakes for example. {Instructions}. {www.Official_Web_Site.gov	Grave esplosività vulcanica o rischio 3 osservato {Incident_Time} subito per [Area] [City] [County] [State] fino a nuovo avviso. Lascia l'area.	Grave esplosività vulcanica o rischio 3 osservato {Incident_Time} subito per [Area] [City] [County] [State] fino a nuovo avviso. Lascia l'area.	Grave esplosività vulcanica o rischio 3 osservato {Incident_Time} subito per [Area] [City] [County] [State] fino a nuovo avviso. Lascia l'area.	Il {Official_Government_Agency} ha una grave esplosività vulcanica o rischio 3 osservato per {Short_Area] [City] [County] [State}. [Description & Recommended Action] subito {Date} {Incident_Time} fino a nuovo avviso.	Lascia l'area. Le maschere per gas vulcanici e cenere possono essere. Gli evaporatori HVAC possono essere contaminati e i condensatori si intasano. raccomandate. {Instructions}. {www.Official_Web_Site.gov}	vulcano 3	geofisico	geologico
OET-209	4	volcano; 4	geophysical	Geological	F	Volcanic Explosivity or risk Index (VEI) (an estimate)	VO4	volcano4	☒ Immediate	☒ Extreme	☒ Observed	Extreme Volcanic Explosivity or Risk 4 observed {Date} {Incident_Time}. Immediately for [Area] [City] [County] [State] until further notice	Extreme Volcanic Explosivity or Risk 4 observed {Date} {Incident_Time}. Immediately for [Area] [City] [County] [State] until further notice. Evacuate Now.	Extreme Volcanic Explosivity or Risk 4 observed {Date} {Incident_Time}. Immediately for [Area] [City] [County] [State] until further notice. Evacuate now.	Extreme Volcanic Explosivity or Risk 4 observed {Date} {Incident_Time}. Immediately for [Area] [City] [County] [State] until further notice	The {Official_Government_Agency} has an extreme volcanic Explosivity or Risk 4 observed for {Short_Area] [City] [County] [State}. [Description & Recommended Action]. Immediately {Date} {Incident_Time} until further notice.	Evacuate now. Masks for volcanic gases and ash are recommended. Volcanic ash may clog vehicle air filters, radiators, air conditioners and contaminate condensers. {Instructions}. {www.Official_Web_Site.gov}	Estrema esplosività vulcanica o rischio 4 osservato {Incident_Time} subito per [Area] [City] [County] [State] fino a nuovo avviso. Evacuate ora.	Estrema esplosività vulcanica o rischio 4 osservato {Incident_Time} subito per [Area] [City] [County] [State] fino a nuovo avviso. Evacuate ora.	Estrema esplosività vulcanica o rischio 4 osservato {Incident_Time} subito per [Area] [City] [County] [State] fino a nuovo avviso. Evacuate ora.	Il {Official_Government_Agency} ha un'estrema esplosività vulcanica o rischio 4 osservato per {Short_Area] [City] [County] [State}. [Description & Recommended Action] subito {Date} {Incident_Time} fino a nuovo avviso.	Evacuate ora. Si consigliano maschere per gas vulcanici e cenere. La cenere vulcanica può ostruire i filtri dell'aria dei veicoli, i radiatori, i condizionatori d'aria e contaminare gli evaporatori. {Instructions}. {www.Official_Web_Site.gov}	vulcano 4	geofisico	geologico
OET-209	5	volcano; 5	geophysical	Geological	F	Volcanic Explosivity or risk Index (VEI) (an estimate)	VO5	volcano5	☒ Immediate	☒ Extreme	☒ Observed	Extreme Volcanic Explosivity or Risk 5 observed {Date} {Incident_Time}. Immediately for [Area] [City] [County] [State] until further notice	Extreme Volcanic Explosivity or Risk 5 observed {Date} {Incident_Time}. Immediately for [Area] [City] [County] [State] until further notice. Evacuate Rapidly.	Extreme Volcanic Explosivity or Risk 5 observed {Date} {Incident_Time}. Immediately for [Area] [City] [County] [State] until further notice. Evacuate Rapidly.	Extreme Volcanic Explosivity or Risk 5 observed {Date} {Incident_Time}. Immediately for [Area] [City] [County] [State] until further notice	The {Official_Government_Agency} has an extreme volcanic Explosivity or Risk 5 observed for {Short_Area] [City] [County] [State}. [Description & Recommended Action]. Immediately {Date} {Incident_Time} until further notice.	Evacuate Rapidly. Masks for volcanic gases and ash are recommended. If sheltering, remove ash accumulation from the roof to avoid roof collapse. If traveling, ash can be a driving hazard. If potable water supply is limited, evacuation is recommended. {Instructions}. {www.Official_Web_Site.gov}	Estrema esplosività vulcanica o rischio 5 osservato {Incident_Time} subito per [Area] [City] [County] [State] fino a nuovo avviso. Evacuare rapidamente.	Estrema esplosività vulcanica o rischio 5 osservato {Incident_Time} subito per [Area] [City] [County] [State] fino a nuovo avviso. Evacuare rapidamente.	Estrema esplosività vulcanica o rischio 5 osservato {Incident_Time} subito per [Area] [City] [County] [State] fino a nuovo avviso. Evacuare rapidamente.	Il {Official_Government_Agency} ha un'estrema esplosività vulcanica o rischio 5 osservato per {Short_Area] [City] [County] [State}. [Description & Recommended Action] subito {Date} {Incident_Time} fino a nuovo avviso.	Evacuare rapidamente. Si consigliano maschere per gas vulcanici e cenere. Se si ripara, rimuovere l'accumulo di cenere dal tetto per evitare il collasso del tetto. Se si viaggia, la cenere può essere un pericolo di guida. {Instructions}. {www.Official_Web_Site.gov}	vulcano 5	geofisico	geologico
OET-209	6	volcano; 6	geophysical	Geological	F	Volcanic Explosivity or risk Index (VEI) (an estimate)	VO6	volcano6	☒ Immediate	☒ Extreme	☒ Observed	Extreme Volcanic Explosivity or Risk 6 observed {Date} {Incident_Time}. Immediately for [Area] [City] [County] [State] until further notice	Extreme Volcanic Explosivity or Risk 6 observed {Date} {Incident_Time}. Immediately for [Area] [City] [County] [State] until further notice. Evacuate Rapidly!	Extreme Volcanic Explosivity or Risk 6 observed {Date} {Incident_Time}. Immediately for [Area] [City] [County] [State] until further notice. Evacuate Immediately.	Extreme Volcanic Explosivity or Risk 6 observed {Date} {Incident_Time}. Immediately for [Area] [City] [County] [State] until further notice	The {Official_Government_Agency} has an extreme volcanic Explosivity or Risk 6 observed for {Short_Area] [City] [County] [State}. [Description & Recommended Action]. Immediately {Date} {Incident_Time} until further notice.	Evacuate Rapidly. Masks for volcanic gases and ash are recommended. If sheltering, remove ash accumulation from the roof to avoid roof collapse. Snow or rain can add weight. {Instructions}. {www.Official_Web_Site.gov}	Estrema esplosività vulcanica o rischio 6 osservato {Incident_Time} subito per [Area] [City] [County] [State] fino a nuovo avviso. Evacuare immediatamente.	Estrema esplosività vulcanica o rischio 6 osservato {Incident_Time} subito per [Area] [City] [County] [State] fino a nuovo avviso. Evacuare immediatamente.	Estrema esplosività vulcanica o rischio 6 osservato {Incident_Time} subito per [Area] [City] [County] [State] fino a nuovo avviso. Evacuare immediatamente.	Il {Official_Government_Agency} ha un'estrema esplosività vulcanica o rischio 6 osservato per {Short_Area] [City] [County] [State}. [Description & Recommended Action] subito {Date} {Incident_Time} fino a nuovo avviso.	Evacuare rapidamente. Si consigliano maschere per gas vulcanici e cenere. Se si ripara, rimuovere l'accumulo di cenere dal tetto per evitare il collasso del tetto. Neve o pioggia possono aggiungere peso. {Instructions}. {www.Official_Web_Site.gov}	vulcano 6	geofisico	geologico
OET-209	7	volcano; 7	geophysical	Geological	F	Volcanic Explosivity or risk Index (VEI) (an estimate)	VO7	volcano7	☒ Immediate	☒ Extreme	☒ Observed	Extreme Volcanic Explosivity or Risk 7 observed {Date} {Incident_Time}. Immediately for [Area] [City] [County] [State] until further notice	Extreme Volcanic Explosivity or Risk 7 observed {Date} {Incident_Time}. Immediately for [Area] [City] [County] [State]. until further notice. Escape with the greatest haste!	Extreme Volcanic Explosivity or Risk 7 observed {Date} {Incident_Time}. Immediately for [Area] [City] [County] [State] until further notice. Escape with the greatest haste!	Extreme Volcanic Explosivity or Risk 7 observed {Date} {Incident_Time}. Immediately for [Area] [City] [County] [State] until further notice	The {Official_Government_Agency} has an extreme volcanic Explosivity or Risk 7 observed for {Short_Area] [City] [County] [State}. [Description & Recommended Action]. Immediately {Date} {Incident_Time} until further notice.	Escape with the greatest haste! Only shelter if the place is adequate for such circumstances, with precautions. {Instructions}. {www.Official_Web_Site.gov}	Estrema esplosività vulcanica o rischio 7 osservato {Incident_Time} subito per [Area] [City] [County] [State] fino a nuovo avviso. Fuggi con la più grande fretta!	Estrema esplosività vulcanica o rischio 7 osservato {Incident_Time} subito per [Area] [City] [County] [State] fino a nuovo avviso. Fuggi con la più grande fretta!	Estrema esplosività vulcanica o rischio 7 osservato {Incident_Time} subito per [Area] [City] [County] [State] fino a nuovo avviso. Fuggi con la più grande fretta!	Il {Official_Government_Agency} ha un'estrema esplosività vulcanica o rischio 7 osservato per {Short_Area] [City] [County] [State}. [Description & Recommended Action] subito {Date} {Incident_Time} fino a nuovo avviso.	Fuggi con la più grande fretta! Riparo solo se il luogo è adeguato per tali circostanze, con precauzioni. {Instructions}. {www.Official_Web_Site.gov}	vulcano 7	geofisico	geologico
OET-209	8	volcano; 8	geophysical	Geological	F	Volcanic Explosivity or risk Index (VEI) (an estimate)	VO8	volcano8	☒ Immediate	☒ Extreme	☒ Observed	Extreme Volcanic Explosivity or Risk 8 observed {Date} {Incident_Time}. Immediately for [Area] [City] [County] [State] until further notice	Extreme Volcanic Explosivity or Risk 8 observed {Date} {Incident_Time}. Immediately for [Area] [City] [County] [State] until further notice. Escape with the Greatest Haste!	Extreme Volcanic Explosivity or Risk 8 observed {Date} {Incident_Time}. Immediately for [Area] [City] [County] [State] until further notice. Escape with the greatest haste!	Extreme Volcanic Explosivity or Risk 8 observed {Date} {Incident_Time}. Immediately for [Area] [City] [County] [State] until further notice	The {Official_Government_Agency} has an extreme volcanic Explosivity or Risk 8 observed for {Short_Area] [City] [County] [State}. [Description & Recommended Action]. Immediately {Date} {Incident_Time} until further notice.	Escape with the greatest haste! Only shelter if the place is adequate for such circumstances, with precautions. {Instructions}. {www.Official_Web_Site.gov}	Estrema esplosività vulcanica o rischio 8 osservato {Incident_Time} subito per [Area] [City] [County] [State] fino a nuovo avviso. Fuggi con la più grande fretta!	Estrema esplosività vulcanica o rischio 8 osservato {Incident_Time} subito per [Area] [City] [County] [State] fino a nuovo avviso. Fuggi con la più grande fretta!	Estrema esplosività vulcanica o rischio 8 osservato {Incident_Time} subito per [Area] [City] [County] [State] fino a nuovo avviso. Fuggi con la più grande fretta!	Il {Official_Government_Agency} ha un'estrema esplosività vulcanica o rischio 8 osservato per {Short_Area] [City] [County] [State}. [Description & Recommended Action] subito {Date} {Incident_Time} fino a nuovo avviso.	Fuggi con la più grande fretta! Riparo solo se il luogo è adeguato per tali circostanze, con precauzioni. {Instructions}. {www.Official_Web_Site.gov}	vulcano 8	geofisico	geologico
OET-209	9	volcano' 9	geophysical	Geological	F	Volcanic Explosivity or risk Index (VEI) (an estimate)	VO9	volcano9	☒ Immediate	☒ Extreme	☒ Observed	Extreme Volcanic Explosivity or Risk 9 observed {Date} {Incident_Time}. Immediately for [Area] [City] [County] [State] until further notice	Extreme Volcanic Explosivity or Risk 9 observed {Date} {Incident_Time}. Immediately for [Area] [City] [County] [State] until further notice. Escape with the Greatest Haste!	Extreme Volcanic Explosivity or Risk 9 observed {Date} {Incident_Time}. Immediately for [Area] [City] [County] [State] until further notice. Escape with the greatest haste!	Extreme Volcanic Explosivity or Risk 9 observed {Date} {Incident_Time}. Immediately for [Area] [City] [County] [State] until further notice. Escape with the greatest haste!	The {Official_Government_Agency} has an extreme volcanic Explosivity or Risk 9 observed for {Short_Area] [City] [County] [State}. [Description & Recommended Action]. Immediately {Date} {Incident_Time} until further notice.	Escape with the greatest haste! Only shelter if the place is adequate for such circumstances, with precautions. {Instructions}. {www.Official_Web_Site.gov}	Estrema esplosività vulcanica o rischio 9 osservato {Incident_Time} subito per [Area] [City] [County] [State] fino a nuovo avviso. Fuggi con la più grande fretta!	Estrema esplosività vulcanica o rischio 9 osservato {Incident_Time} subito per [Area] [City] [County] [State] fino a nuovo avviso. Fuggi con la più grande fretta!	Estrema esplosività vulcanica o rischio 9 osservato {Incident_Time} subito per [Area] [City] [County] [State] fino a nuovo avviso. Fuggi con la più grande fretta!	Il {Official_Government_Agency} ha un'estrema esplosività vulcanica o rischio 9 osservato per {Short_Area] [City] [County] [State}. [Description & Recommended Action] subito {Date} {Incident_Time} fino a nuovo avviso.	Fuggi con la più grande fretta! Riparo solo se il luogo è adeguato per tali circostanze, con precauzioni. {Instructions}. {www.Official_Web_Site.gov}	vulcano 9	geofisico	geologico
OET-209	O	volcanic eruption	geophysical	Geological	F		VOW	volcano	☒ Immediate	☒ Extreme	☒ Observed	Extreme Volcanic eruption observed. Immediately {Incident_Time} for [Area] [City] [County] [State] {Instructions} until further notice	Extreme Volcanic eruption observed. Immediately {Incident_Time} for [Area] [City] [County] [State] {Instructions} until further notice. Move out taking a	Extreme Volcanic eruption observed. Immediately {Incident_Time} for [Area] [City] [County] [State] {Instructions} until further notice	Extreme Volcanic eruption observed. Immediately {Date} {Incident_Time} for [Area] [City] [County] [State] until further notice	The {Official_Government_Agency} has an extreme volcanic eruption observed for {Short_Area] [City] [County] [State}. [Description &	Move out, taking a route that is safe. Do not expect to be able to return in the near future. {www.Official_Web_Site.gov}	Eruzione vulcanica estrema osservata. Immediatamente {Incident_Time} per [Area] [City] [County] [State] {Instructions} fino a nuovo avviso	Eruzione vulcanica estrema osservata. Immediatamente {Incident_Time} per [Area] [City] [County] [State] {Instructions} fino a nuovo avviso	Eruzione vulcanica estrema osservata. Immediatamente {Date} {Incident_Time} per [Area] [City] [County] [State] {Instructions} fino a nuovo avviso	Il {Official_Government_Agency} ha un'eruzione vulcanica estrema osservata per {Short_Area] [City] [County] [State}.	Spostati, prendendo una strada sicura. Non aspettarti di poter tornare nel prossimo futuro. {www.Official_Web_Site.gov}	eruzione vulcanica	geofisico	geologico
OET-210		volcanic lahar	geophysical	Geological			VHW	lahar	☒ Immediate	☒ Extreme	☒ Observed	[City} {County} {State] Extreme Lahar Flood observed. Immediately {Incident_Time} Escape uphill. Exercise caution. Until [hh:mm] [am/pm]	[City} {County} {State] Extreme Lahar Flood observed. Immediately {Incident_Time} move uphill. When water subsides, there may be debris and damage to roads, bridges and buildings. Exercise caution. Until [hh:mm] [am/pm].	[City} {County} {State] Extreme Lahar Flood observed. Immediately {Incident_Time} move uphill. When water subsides, there may be debris and damage to roads, bridges and buildings. Exercise caution. Until [hh:mm] [am/pm]	[City} {County} {State] Extreme Lahar Flood observed. Immediately {Incident_Time} When water subsides, there may be debris and damage to roads, bridges and buildings. Exercise caution. Until [hh:mm] [am/pm]	The {Official_Government_Agency} has an extreme lahar observed for {Short_Area] [City] [County] [State}. [Description & Recommended Action] Immediately {Date} {Incident_Time} until [hh:mm] [am/pm].	Escape uphill and away from low areas with the greatest haste possible! {www.Official_Web_Site.gov}	[City} {County} {State] Extreme Lahar Flood osservato. Immediatamente {Incident_Time} muoversi in salita. Quando l'acqua si attenua, potrebbero esserci detriti e danni a strade, ponti ed edifici. Prestare attenzione. Fino a [hh:mm]	[City} {County} {State] Extreme Lahar Flood osservato. Immediatamente {Incident_Time} muoversi in salita. Quando l'acqua si attenua, potrebbero esserci detriti e danni a strade, ponti ed edifici. Prestare attenzione. Fino a [hh:mm]	[City} {County} {State] Extreme Lahar Flood osservato. Immediatamente {Incident_Time} muoversi in salita. Quando l'acqua si attenua, potrebbero esserci detriti e danni a strade, ponti ed edifici. Prestare attenzione. Fino a [hh:mm]	Il {Official_Government_Agency} ha un lahar estremo osservato per {Short_Area] [City] [County] [State}. [Description & Recommended Action] subito {Date} {Incident_Time} fino ai {hh:mm} {am/pm}.	Fuggi in salita e lontano da aree basse con la massima fretta possibile! {www.Official_Web_Site.gov}	lahar vulcanico	geofisico	geologico
OET-211		volcanic lava	warning	Geological	F		VLW	lavaFlow	☒ Immediate	☒ Extreme	☒ Observed	Extreme lava flow observed {Incident_Time} Immediately for [Area] [City] [County] [State] until further notice	Extreme lava flow observed {Incident_Time} Immediately for [Area] [City] [County] [State] until further notice		Extreme lava flow observed {Date} {Incident_Time} Immediately for [Area] [City] [County] [State] until further notice	The {Official_Government_Agency} has an extreme lava flow observed for {Short_Area] [City] [County] [State}. [Description & Recommended Action] Immediately {Date} {Incident_Time} until further notice.	Move out, taking a route that is safe. Do not expect to be able to return in the near future. {www.Official_Web_Site.gov}	Flusso lavico estremo osservato {Incident_Time} subito per [Area] [City] [County] [State] fino a nuovo avviso.	Flusso lavico estremo osservato {Incident_Time} subito per [Area] [City] [County] [State] fino a nuovo avviso.	Flusso lavico estremo osservato {Incident_Time} subito per [Area] [City] [County] [State] fino a nuovo avviso.	Il {Official_Government_Agency} ha un flusso di lava estremo osservato per {Short_Area] [City] [County] [State}. [Description & Recommended Action] subito {Date} {Incident_Time} fino a nuovo avviso.	Spostati, prendendo una strada sicura. Non aspettarti di poter tornare nel prossimo futuro. {www.Official_Web_Site.gov}	lava vulcanica	avvertimento	geologico
OET-212		waste management	utility issue	Infrastructure			UTR	Waste	☒ Expected	☒ Severe	☒ Likely	Severe Waste Management issue likely {details} expected for [Area] [City] {County} {State} {Incident_Time} until [endDay] [hh:mm]. [am/pm]	Severe Waste Management issue likely {details} expected for [Area] [City] {County} {State} {Incident_Time} until [endDay] [hh:mm] [am/pm].		Severe Waste Management issue likely {details} expected for [Area] [City] {County} {State} {Incident_Time} until [endDay] [hh:mm] [am/pm].	The {Official_Government_Agency} has a severe Waste Management issue likely {details} in [Area] [City] [County} {State}. Expected	{Instructions}. {www.Official_Web_Site.gov}	E probabile un grave problema di gestione dei rifiuti {details} previsto per {Area] [City] {County} {State} {Incident_Time} fino a [hh:mm].	E probabile un grave problema di gestione dei rifiuti {details} previsto per {Area] [City] {County} {State} {Incident_Time} fino a [hh:mm].	E probabile un grave problema di gestione dei rifiuti {details} previsto per {Area] [City] {County} {State} {Date} {Incident_Time} fino a	Il {Official_Government_Agency} ha un grave problema di gestione dei rifiuti probabile {details} in [Area] [City] [County] {State}.	{Instructions}. {www.Official_Web_Site.gov}	gestione dei rifiuti	problema di utilità	Infrastruttura
OET-213		water	utility issue, water hazard	Infrastructure, Health		other than BWW, CWW and WQA	WTA	drinkingWateAd	☒ Immediate	☒ Extreme	☒ Observed	An extreme potable water hazard observed in {Short_Area] [City] [County] [State}. [Description & Recommended Action] immediately {Incident_Time} until {Day] [hh:mm} {am/pm}.	An extreme potable water hazard observed in {Short_Area] [City] [County] [State}. [Description & Recommended Action] immediately {Incident_Time} until {Day] [hh:mm} {am/pm}.		{Short_Area] [City] [County] [State}. [Description & Recommended Action] immediately {Date} {Incident_Time} until {Day] [hh:mm} {am/pm}.	An extreme potable water hazard is observed in {Short_Area] [City] [County] [State}. [Description & Recommended Action] immediately {Incident_Time} until [endDay] [hh:mm] [am/pm]. {Official_Government_Agency}	For your safety, you should not use, drink, cook with, bathe, or wash with tap water from {Description of organization} water supply until further notice. The Do-Not-Use tap water warning remains in effect until further notice. This message will be updated in 3-hours, or sooner if needed. For more information, check	Un pericolo d'acqua potabile estremo osservato {Short_Area] [City] [County] [State}. [Description & Recommended Action] subito {Incident_Time} fino a {hh:mm} {am/pm}.	Un pericolo d'acqua potabile estremo osservato {Short_Area] [City] [County] [State}. [Description & Recommended Action] subito {Incident_Time} fino a {hh:mm} {am/pm}.	Un pericolo d'acqua potabile estremo osservato {Short_Area] [City] [County] [State}. [Description & Recommended Action] subito {Date} {Incident_Time} fino a {hh:mm} {am/pm}.	Un pericolo d'acqua potabile estremo osservato {Short_Area] [City] [County] [State}. [Description & Recommended Action] subito {Incident_Time} fino a {hh:mm} {am/pm}. {Official_Government_Agency}	Per la tua sicurezza, non dovresti usare, bere, cucinare, fare il bagno o lavare con acqua del rubinetto {Description of organization} approvvigionamento idrico fino a nuovo avviso. L'avviso di acqua del rubinetto Da non usare rimane in vigore fino a nuovo avviso. Questo messaggio verrà aggiornato tra 3 ore o	acqua	problema di utilità, pericolo d'acqua	Infrastrutture, Salute

OET-21	R	water; usage restriction	utility issue	Infrastructure		(e.g. when reservoir low)	WUR	watRestrict	☒ Expected	☒ Severe	☒ Observed	Severe water usage restriction observed {details} expected for [Area] [City] {County} {State} {Incident_Time} until [endDate] [hh:mm]	Severe water usage restriction observed {details} expected for [Area] [City] {County} {State} {Incident_Time} until [endDate] [hh:mm]	Severe water usage restriction observed {details} expected for [Area] [City] {County} {State} {Date} {Incident_Time} until	The {Official_Government_Agency} has a Water usage restriction observed {Details} expected for [Area] [City] [County]	{Instructions}. {www.Official_Web_Site.gov }	Grave restrizione dell'uso dell'acqua osservata {details} previsto per [Area] [City] {County} {State} {Incident_Time} fino a [hh:mm].	Grave restrizione dell'uso dell'acqua osservata {details} previsto per [Area] [City] {County} {State} {Incident_Time} fino a [hh:mm].	Grave restrizione dell'uso dell'acqua osservata {details} previsto per [Area] [City] {County} {State} {Date} {Incident_Time} fino a [hh:mm].	Il {Official_Government_Agency} ha una restrizione di utilizzo dell'acqua osservata {Details} previsto per [Area] [City] [County} {State}.	{Instructions}. {www.Official_Web_Site.gov }	acqua; restrizione d'uso	problema di utilità	Infrastruttura
OET-214	W	water main break	utility issue; water hazard	Infrastructure			WMW	breakH2O	☒ Immediate	☒ Extreme	☒ Observed	An extreme potable water main break observed in {Short_Area] [City] [County] [State}. [Description & Recommended Action] immediately {Incident_Time} until [Day] [hh:mm] [am/pm].	An extreme potable water main break observed in {Short_Area] [City] [County] [State}. [Description & Recommended Action] immediately {Incident_Time} until [Day] [hh:mm] [am/pm].	An extreme potable water main break observed in {Short_Area] [City] [County] [State}. [Description & Recommended Action] immediately {Date} {Incident_Time} until [Day] [hh:mm] [am/pm].	An extreme potable water main break observed in {Short_Area] [City] [County] [State}. [Description & Recommended Action] immediately {Incident_Time} until [Day] [hh:mm] [am/pm]. {Official_Government_Agency}	For your safety, you should not use, drink, cook with, bathe, or wash with tap water from {Description of organization} water supply until further notice. The lower water pressure may be a firefighting hazard. The Do-Not-Use tap water warning remains in effect until further notice. This message will be updated in 3-hours, or sooner if needed. For more information, check {www.Official_Government_website.gov}, or tune to local news media. Please do	Una rottura estrema dell'acqua potabile {Short_Area] [City] [County] [State}. [Description & Recommended Action] subito {Incident_Time} fino a {hh:mm} {am/pm}.	Una rottura estrema dell'acqua potabile {Short_Area] [City] [County] [State}. [Description & Recommended Action] subito {Incident_Time} fino a {hh:mm} {am/pm}.	Una rottura estrema dell'acqua potabile {Short_Area] [City] [County] [State}. [Description & Recommended Action] subito {Date} {Incident_Time} fino a {hh:mm} {am/pm}.	Una rottura estrema dell'acqua potabile {Short_Area] [City] [County] [State}. [Description & Recommended Action] subito {Date} {Incident_Time} fino a {hh:mm} {am/pm}. {Official_Government_Agency}	Per la tua sicurezza, non dovresti usare, bere, cucinare, fare il bagno o lavare con acqua del rubinetto {Description of organization} approvvigionamento idrico fino a nuovo avviso. La minore pressione dell'acqua può essere un pericolo antincendio. L'avviso di acqua del rubinetto Da non usare rimane in vigore fino a nuovo avviso. Questo messaggio verrà aggiornato tra 3 ore o prima, se necessario. Per ulteriori informazioni,	rottura principale dell'acqua	problema di utilità; acque pericolose	Infrastruttura
OET-215		waterspout	marine	Meteorological	B		TPW	torWater	☒ Immediate	☒ Severe	☒ Observed	A severe waterspout is observed for [location] [City] [County] [State]. Immediately {Incident_Time} until [hh:mm] [am/pm]. {Details}.	A severe waterspout is observed for [location] [City] [County] [State]. Immediately {Incident_Time} until [hh:mm] [am/pm. {Details}.	A severe waterspout is observed for [location] [City] [County] [State]. Immediately {Date} {Incident_Time} until [hh:mm] [am/pm]. {Details}.	The {Official_Government_Agency} has a severe tornadic waterspout observed for [location] [City] [County] [State]. Immediately {Incident_Time} until [hh:mm] [am/pm]. {Details}.	Move to safe cover or away from the path of the waterspout. {www.Official_Web_Site.gov }	Si osserva una grave diffusione dell'acqua per [location] [City] [County] [State] subito {Incident_Time} fino a [hh:mm]. {Details}.	Si osserva una grave diffusione dell'acqua per [location] [City] [County] [State] subito {Incident_Time} fino a [hh:mm]. {Details}.	Si osserva una grave diffusione dell'acqua per [location] [City] [County] [State] subito {Date} {Incident_Time} fino a [hh:mm]. {Details}.	Il {Official_Government_Agency} ha una grave sorgente d'acqua tornadica osservata per [location] [City] [County] [State]. subito {Incident_Time} fino a {hh:mm}. {Details}.	Spostarsi in una copertura sicura o lontano dal percorso della sorgente d'acqua. {www.Official_Web_Site.gov }	tromba d'acqua	marino	meteorologico
OET-216	A	weather: special advisory	weather	Meteorological	E		SPA	weatherAd	☒ Expected	☒ Moderate	☒ Likely	Moderate special weather is observed for [City] [County] [State] {Incident_Time} expected until [Day] [hh:mm] [am/pm]. {Details}.	Moderate special weather is observed for [City] [County] [State] {Incident_Time} expected until [Day] [hh:mm] [am/pm]. {Details}.	Moderate special weather is observed for [City] [County] [State] {Date} {Incident_Time} expected until [Day] [hh:mm] [am/pm]. {Details}.	{Official_Government_Agency} has a moderate special weather observed for {City] [County] [State] {Incident_Time} expected until [Day] [hh:mm]	Dress appropriately for the weather. {www.Official_Web_Site.gov }	Si osserva un clima speciale moderato per [City] [County] [State] {Incident_Time} previsto fino a quando [hh:mm]. {Details}.	Si osserva un clima speciale moderato per [City] [County] [State] {Incident_Time} previsto fino a quando [hh:mm]. {Details}.	Si osserva un clima speciale moderato per [City] [County] [State] {Date} {Incident_Time} previsto fino a quando [hh:mm]. {Details}.	{Official_Government_Agency} ha un tempo speciale moderato osservato per {City} [County] [State] {Incident_Time} previsto fino a [hh:mm]. {Details}.	Vestiti in modo appropriato per il tempo. {www.Official_Web_Site.gov }	meteo: avviso speciale	tempo metereologico	meteorologico
OET-21	W	weather	weather	Meteorological	E		MWW	marineWea	☒ Expected	☒ Severe	☒ Observed	Severe weather is observed for [location] [City] [County] [State] {Incident_Time} expected until [endDate] [hh:mm] [am/pm]. {Details}.	Severe weather is observed for [location] [City] [County] [State] {Incident_Time} expected until [endDate] [hh:mm] [am/pm]. {Details}.	Severe weather is observed for [location] [City] [County] [State] {Date} {Incident_Time} expected until [endDate] [hh:mm] [am/pm]. {Details}.	The {Official_Government_Agency} has a severe weather observed for [location] [City] [County] [State] {Incident_Time} expected until [endDate] [hh:mm] [am/pm]. {Details}.	{Instructions}. {www.Official_Web_Site.gov }	Il maltempo si osserva per [location] [City] [County] [State] {Incident_Time} previsto fino a [hh:mm]. {Details}.	Il maltempo si osserva per [location] [City] [County] [State] {Incident_Time} previsto fino a [hh:mm]. {Details}.	Il maltempo si osserva per [location] [City] [County] [State] {Date} {Incident_Time} previsto fino a [hh:mm]. {Details}.	Il {Official_Government_Agency} ha un tempo avverso osservato per [location] [City] [County] [State] {Incident_Time} previsto fino a [hh:mm]. {Details}.	{Instructions}. {www.Official_Web_Site.gov }	tempo metereologico	tempo metereologico	meteorologico
OET-216	E	weather; exposure	weather	Meteorological	E		EXP	exposure	☒ Expected	☒ Severe	☒ Observed	Severe exposure hazardous weather is observed in {Short_Area] [City] [County] [State}. [Description & Recommended Action] expected [Incident_Time} until [endDate] [hh:mm] [am/pm].	Severe exposure hazardous weather is observed in {Short_Area] [City] [County] [State}. [Description & Recommended Action] expected {Incident_Time} until [endDate] [hh:mm] [am/pm].	Severe exposure hazardous weather is observed in {Short_Area] [City] [County] [State}. [Description & Recommended Action] expected {Date} {Incident_Time} until [endDate] [hh:mm] [am/pm].	The {Official_Government_Agency} has a severe exposure hazardous weather observed in {City} [County] {State}. Expected at {Incident_Time} {Day}, [Describe the incident, hazard and its consequences]. This impacts people in {Area] [City] [County] [State]	Dress adequately for the temperature and precipitation including wind chill. {www.Official_Web_Site.gov }	Si osserva un clima speciale moderato o una grande eclissi solare {Short_Area] [City] [County] [State}. [Description & Recommended Action] previsto {Incident_Time} fino a {hh:mm} {am/pm}.	Si osserva un clima speciale moderato o una grande eclissi solare {Short_Area] [City] [County] [State}. [Description & Recommended Action] previsto {Incident_Time} fino a {hh:mm} {am/pm}.	Si osserva un clima speciale moderato o una grande eclissi solare {Short_Area] [City] [County] [State}. [Description & Recommended Action] previsto {Date} {Incident_Time} fino a {hh:mm} {am/pm}.	Il {Official_Government_Agency} ha un tempo speciale moderato o una grande eclissi solare osservata per {City} [County] {State}. Previsto a {Incident_Time} {Day}, [Describe the incident, hazard and its consequences]. Questo ha un impatto sulle persone in {Area] [City]	Vestiti in modo appropriato per il tempo o accendi fari e lampioni. {www.Official_Web_Site.gov }	tempo metereologico; esposizione	tempo metereologico	meteorologico
OET-216	M	weather; special	marine	Meteorological	E		SPS	weather	☒ Expected	☒ Moderate	☒ Possible	{Incident_Time} Moderate marine special weather possible in {Short_Area] [City] [County] [State}. [Recommended Action] expected until [endDay] [hh:mm] [am/pm].	{Incident_Time} Moderate marine special weather possible in {Short_Area] [City] [County] [State}. [Recommended Action] expected until [endDay][hh:mm] [am/pm].	{Date} {Incident_Time} Moderate marine special weather possible in {Short_Area] [City] [County] [State}. [Recommended Action] expected until [endDay]	Expected {Incident_Time} The {Official_Government_Agency} has a moderate marine special weather possible for [location] in {Short_Area] [City] [County] [State}.	{www.Official_Web_Site.gov }	{am/pm}.	{Incident_Time} Tempo speciale marino moderato possibile in {Short_Area] [City] [County] [State}. [Recommended Action] previsto fino a {hh:mm} {am/pm}.	{Date} {Incident_Time} Tempo speciale marino moderato possibile in {Short_Area] [City] [County] [State}. [Recommended Action] previsto fino a {hh:mm}	Previsto {Incident_Time} Il {Official_Government_Agency} ha un tempo speciale marino moderato possibile per [location] in {Short_Area] [City] [County] [State}.	{www.Official_Web_Site.gov }	tempo metereologico; speciale	marino	meteorologico
OET-216	S	weather; statement	weather	Meteorological	E		SVS	weatherSt	☒ Past	☒ Moderate	☒ Likely	Moderate weather has begun [Statement] for [City] [County] [State] {Incident_Time} likely until [endDay] [hh:mm] [am/pm]. {Details}.	Moderate weather has begun [Statement] for [City] [County] [State] {Incident_Time} likely until [endDay] [hh:mm] [am/pm]. {Details}.	Moderate weather has begun [Statement] for [City] [County] [State] {Incident_Time} likely until [endDay] [hh:mm]. {Details}.	The {Official_Government_Agency} has a moderate weather begun [Statement] for {City} [County] [State] {Incident_Time} until [endDay] [hh:mm]. {Details}.	Dress appropriately for the weather. Drive carefully as roads may still be slippery. {www.Official_Web_Site.gov }		Il tempo moderato è iniziato [Statement] per City] [County] [State] {Incident_Time} probabile fino a quando [hh:mm]. {Details}.	Il tempo moderato è iniziato [Statement] per City] [County] [State] {Date} {Incident_Time} probabile fino a quando [hh:mm]. {Details}.	Il {Official_Government_Agency} ha un tempo moderato iniziato [Statement] per {City} [County] [State] {Incident_Time} fino a [hh:mm]. {Details}.	Vestiti in modo appropriato per il tempo. Guida con attenzione poiché le strade potrebbero essere ancora scivolose. {www.Official_Web_Site.gov }	tempo metereologico; dichiarazione	tempo metereologico	meteorologico
OET-21	M	wild fire	fire	Fire			WFA	wildFireAd	☒ Expected	☒ Moderate	☒ Likely	Moderate wildfire is likely for [location] [City] [County] [State] {Incident_Time} expected until [endDate] [hh:mm] [am/pm]. {Details}.	Moderate wildfire is likely for [location] [City] [County] [State] {Incident_Time} expected until [endDate] [hh:mm] [am/pm]. {Details}.	Moderate wildfire is likely for [location] [City] [County] [State] {Date} {Incident_Time} expected until [endDate]] [hh:mm] [am/pm]. {Details}.	{Official_Government_Agency} has a moderate wildfire likely for [location] [City] [County] [State] {Incident_Time} expected until [endDate] [hh:mm] [am]pm]. {Details}.	evacuate. Be ready to leave at short notice. Do not assume your home or business will survive the wildfire. Implement the Business Continuity and Disaster Recovery plan.		n incendio moderato è obabile per [location] ity] [County] [State] cident_Time} previsto o a [hh:mm]. {Details}.	Un incendio moderato è probabile per [location] [City] [County] [State] {Date} {Incident_Time} previsto fino a [hh:mm]. {Details}.	{Official_Government_Agency} ha un incendio moderato probabile per [location] [City] [County] [State] {Incident_Time} previsto fino a [hh:mm]. {Details}.	ad evacuare. Sii pronto a partire con breve preavviso. Non presumere che la tua casa o la tua attività sopravviveranno all'incendio. Implementare il piano di business	fuoco selvaggio	fuoco	Fuoco
OET-21	S	wild fire	fire	Fire			WFW	wildFire	☒ Immediate	☒ Severe	☒ Observed	A severe wildfire is observed for [location] [City] [County] [State]. Immediately {Incident_Time} until [endDate] [hh:mm] [am/pm]. {Details}.	A severe wildfire is observed for [location] [City] [County] [State]. Immediately {Incident_Time} until [endDate] [hh:mm] [am/pm]. {Details}.	A severe wildfire is observed for [location] [City] [County] [State]. Immediately {Date} {Incident_Time} until [endDate] [hh:mm] [am/pm]. {Details}.	The {Official_Government_Agency} has a severe wildfire observed for [location] [City] [County] [State] [Incident_Time] immediately until [endDate] [hh:mm] [am/pm]. {Details}.	{Instructions} Evacuate now recommended or leave at short notice. Do not assume your home or business will survive the wildfire. Implement the Business Continuity and Disaster Recovery plan. {www.Official_Web_Site.gov }		Si osserva un grave incendio per [location] [City] [County] [State] subito {Incident_Time} fino a [hh:mm]. {Details}.	Si osserva un grave incendio per [location] [City] [County] [State] subito {Date} {Incident_Time} fino a [hh:mm]. {Details}.	Il {Official_Government_Agency} ha un grave incendio osservato per [location] [City] [County] [State] [hh:mm] subito fino a [hh:mm]. {Details}.	consigliato o lasciare con breve preavviso. Non presumere che la tua casa o la tua attività sopravviveranno all'incendio. Implementare il piano di business continuity e disaster recovery. {www.Official_Web_Site.gov }	fuoco selvaggio	fuoco	Fuoco
OET-218	C	wind: small craft	air hazard	Meteorological	E		SCW	smallBoat	☒ Expected	☒ Severe	☒ Likely	A small craft severe wind is likely for [location] [City] [County] [State] Expected {Incident_Time} until [endDay] [hh:mm] [am/pm]. {Details}.	A small craft severe wind is likely for [location] [City] [County] [State] Expected {Incident_Time} until [endDay] [hh:mm] [am/pm]. {Details}.	A small craft severe wind is likely for [location] [City] [County] [State] Expected {Date} {Incident_Time} until [endDay] [hh:mm] [am/pm] . {Details}.	The {Official_Government_Agency} has a small craft severe wind likely for [location] [City] [County] [State] Expected {Incident_Time} until [endDay] [hh:mm] [am/pm]. {Details}.	Small craft should take relevant precautions, e.g. go to the leeward or downwind side of islands. {www.Official_Web_Site.gov }	 {Incident_Time} fino a [hh:mm]. {Details}.	Un piccolo mestiere forte vento è probabile per [location] [City] [County] [State] previsto {Incident_Time} fino a [hh:mm]. {Details}.	Un piccolo mestiere forte vento è probabile per [location] [City] [County] [State] previsto {Date} {Incident_Time} fino a [hh:mm]. {Details}.	Il {Official_Government_Agency} ha un piccolo mestiere forte vento probabile per [location] [City] [County] [State] previsto {Incident_Time} fino a [hh:mm]. {Details}.	Le piccole imbarcazioni dovrebbero prendere le precauzioni pertinenti, ad esempio andare sul lato sottovento o sottovento delle isole. {www.Official_Web_Site.gov }	vento: piccola imbarcazione	pericolo aereo	meteorologico
OET-218	X	wind: severe	air hazard	Meteorological	E		EWW	eXwind	☒ Expected	☒ Severe	☒ Observed	Extremely strong and hazardous wind is expected in {Short_Area] [City] [County] [State}. [Description & Recommended Action] immediately {Incident_Time} until [endDay] [hh:mm] [am/pm].	Extremely strong and hazardous wind is expected in {Short_Area] [City] [County] [State}. [Description & Recommended Action] immediately {Incident_Time} until [endDay] [hh:mm] [am/pm].	Extremely strong and hazardous wind is expected in {Short_Area] [City] [County] [State}. [Description & Recommended Action] immediately {Date} {Incident_Time} until [endDay] [hh:mm] [am/pm].	The {Official_Government_Agency} has an extremely strong and hazardous wind warning expected in {City} [County] {State}. At {Incident_Time} {Day}, [Describe the incident, hazard and its consequences]. This can impact people in {Area] [City] [County] [State]	Be careful near the edges of building roofs, balconies and cliffs. Drive slower as cars can be blown off the intended direction, or even blown over cliffs. See Beaufort Scale at right. {www.Official_Web_Site.gov }		Si prevede vento estremamente forte e pericoloso {Short_Area] [City] [County] [State}. [Description & Recommended Action]. subito {Incident_Time} fino a {hh:mm} {am/pm}.	Si prevede vento estremamente forte e pericoloso {Short_Area] [City] [County] [State}. [Description & Recommended Action]. subito {Date} {Incident_Time} fino a {hh:mm} {am/pm}.	Il {Official_Government_Agency} ha un avviso di vento estremamente forte e pericoloso previsto in {City} [County] {State}. A {Incident_Time} {Day}, [Describe the incident, hazard and its consequences]. Ciò può avere un impatto sulle persone {Area] [City]	Fai attenzione vicino ai bordi di tetti, balconi e scogliere degli edifici. Guida più lentamente poiché le auto possono essere spazzate via dalla direzione prevista o persino soffiate sopra o giù per le scogliere. Vedi Scala Beaufort a sinistra. {www.Official_Web_Site.gov }	vento: forte	pericolo aereo	meteorologico
OET-218	G	wind: gale	air hazard	Meteorological	E		EGW	galeWind	☒ Expected	☒ Extreme	☒ Observed	Gale force wind is expected in {Short_Area] [City] [County] [State}. [Description & Recommended Action] immediately {Incident_Time} until [endDay] [hh:mm] [am/pm].	Gale force wind is expected in {Short_Area] [City] [County] [State}. [Description & Recommended Action] immediately {Incident_Time} until [endDay] [hh:mm] [am/pm].	Gale force wind is expected in {Short_Area] [City] [County] [State}. [Description & Recommended Action] immediately {Date} {Incident_Time} until [hh:mm] [am/pm].	The {Official_Government_Agency} has issued a gale force wind warning expected in {City} [County] {State}. At {Incident_Time} {Day}, [Describe the incident, hazard and its consequences]. This can impact people in {Area] [City] [County] [State]	Be careful near the edges of building roofs, balconies and cliffs. Drive slower as cars can be blown off the intended direction, or even blown over cliffs. See Beaufort Scale at right. {www.Official_Web_Site.gov }	è atteso 'County] [State}. [Description & Recommended Action]. subito {Incident_Time} fino a {hh:mm} {am/pm}.	Il vento di burrasca è atteso {Short_Area] [City] [County] [State}. [Description & Recommended Action]. subito {Incident_Time} fino a {hh:mm} {am/pm}.	Il vento di burrasca è atteso {Short_Area] [City] [County] [State}. [Description & Recommended Action]. subito {Date} {Incident_Time} fino a {hh:mm} {am/pm}.	{Official_Government_Agency} ha emesso un avviso di vento forza di tempesta previsto in {City} [County] {State}. A {Incident_Time} {Day}, [Describe the incident, hazard and its consequences]. Ciò può avere un impatto sulle persone {Area] [City] [County] [State]	bordi di tetti, balconi e scogliere degli edifici. Guida più lentamente poiché le auto possono essere spazzate via dalla direzione prevista o persino soffiate sopra o giù per le scogliere. Vedi Scala Beaufort a sinistra. {www.Official_Web_Site.gov }	vento: burrasca	pericolo aereo	meteorologico
OET-218	M	high force wind at sea	tropical storm	Meteorological	E		HSW	stormFrcWnd	☒ Expected	☒ Severe	☒ Observed	Severe high force wind at sea is observed in {Short_Area] [City] [County] [State}. [Description & Recommended Action] expected {Incident_Time} until [endDay] [hh:mm] [am/pm].	Severe high force wind at sea is observed in {Short_Area] [City] [County] [State}. [Description & Recommended Action] expected {Incident_Time} until [endDay] [hh:mm] [am/pm].	Severe high force wind at sea is observed in {Short_Area] [City] [County] [State}. [Description & Recommended Action] expected {Date} {Incident_Time} until [endDay] [hh:mm] [am/pm].	The {Official_Government_Agency} has a severe high force wind at sea observed in {County} {State}. expected {Incident_Time} {Day}, [Describe the incident, hazard and its consequences]. This can impact people in {Area] [City] [County] [State]	Take appropriate precautions at sea. See Beaufort Scale at right. {www.Official_Web_Site.gov }	[Description & Recommended Action] previsto {Incident_Time} fino a {hh:mm} {am/pm}.	rte vento di alta forza in are si osserva in hort_Area] [City] [County] tate}. [Description & Recommended Action] previsto {Incident_Time} fino a {hh:mm} {am/pm}.	Forte vento di alta forza in mare si osserva in {Short_Area] [City] [County] [State}. [Description & Recommended Action] previsto {Date} {Incident_Time} fino a {hh:mm} {am/pm}.	Il {Official_Government_Agency} ha un forte vento ad alta forza in mare osservato in {County} {State}. previsto {Date} {Incident_Time} {Day}, [Describe the incident, hazard and its consequences]. Ciò può avere un impatto sulle persone {Area] [City] [County] [State]	Prendere le precauzioni appropriate in mare. Vedi Scala Beaufort a sinistra. {www.Official_Web_Site.gov }	vento forte in mare	tempesta tropicale	meteorologico
OET-218	S	wind: high	air hazard	Meteorological	E		HWA	windAd	☒ Expected	☒ Severe	☒ Observed	Severe high wind is observed in {Short_Area] [City] [County] [State}. [Description & Recommended Action] expected {Incident_Time} until [endDay] [hh:mm] [am/pm] [am/pm].	Severe high wind is observed in {Short_Area] [City] [County] [State}. [Description & Recommended Action] expected {Incident_Time} until [endDay] [hh:mm] [am/pm].	Severe high wind is observed in {Short_Area] [City] [County] [State}. [Description & Recommended Action] expected {Date} {Incident_Time} until [endDay] [hh:mm] [am/pm].	The {Official_Government_Agency} has a severe high wind observed in {County} {State}. expected {Incident_Time} {Day}, [Describe the incident, hazard and its consequences]. This impacts people in {Area] [City] [County] [State]	See Beaufort Scale at right. {www.Official_Web_Site.gov }		Forte vento forte si osserva in {Short_Area] [City] [County] [State}. [Description & Recommended Action] previsto {Incident_Time} fino a {hh:mm} {am/pm}.	Forte vento forte si osserva in {Short_Area] [City] [County] [State}. [Description & Recommended Action] previsto {Date} {Incident_Time} fino a {hh:mm} {am/pm}.	{Official_Government_Agency} ha un forte vento forte osservato in {County} {State}. previsto {Incident_Time} {Day}, [Describe the incident, hazard and its consequences]. Ciò ha un impatto sulle persone {Area] [City] [County] [State]	Vedi Scala Beaufort a sinistra. {www.Official_Web_Site.gov }	vento: alto	pericolo aereo	meteorologico

OET-21(cut off)	A	wind	air hazard	Meteorological	E	HWZ	windHaz	☒ Expected	☒ Severe	☒ Likely
OET-218	T	wind: high	tropical storm	Meteorological	E	HWS	wind	☒ Expected	☒ Severe	☒ Observed
OET-218	W	wind: high	air hazard	Meteorological	B	HWW	highWind	☒ Immediate	☒ Severe	☒ Observed
OET-219		wind change	air hazard	Meteorological	E	HWC	windChange	☒ Expected	☒ Severe	☒ Observed
OET-220		wind chill	temperature hazard	Meteorological	E	TEW	windchill	☒ Expected	☒ Severe	☒ Observed
OET-221		wind shear	air hazard	Meteorological	B	WIW	windSh	☒ Immediate	☒ Severe	☒ Likely
OET-222	A	winter storm	winter weather	Meteorological	E	WSA	winterStormAd	☒ Expected	☒ Severe	☒ Likely
OET-222	W	winter storm	winter weather	Meteorological	B	WSW	winterStorm	☒ Immediate	☒ Severe	☒ Likely
OET-223	W	winter weather	weather	Meteorological	B	WWW	winterWeather	☒ Immediate	☒ Severe	☒ Likely

OET-21(cut off)	Severe wind air hazard is likely in *{Short_Area] [City] [County] [State}. [Description & Recommended Action]* expected *{Incident_Time}* until *[endDay] [hh:mm] [am/pm].*	Severe wind air hazard is likely in *{Short_Area] [City] [County] [State}. [Description & Recommended Action]* expected *{Incident_Time}* until *[endDay] [hh:mm] [am/pm].*	Severe wind air hazard is likely in *{Short_Area] [City] [County] [State}. [Description & Recommended Action]* expected *{Date} {Incident_Time}* until *[endDay] [hh:mm] [am/pm].*	The *{Official_Government_Agency}* has a severe wind air hazard likely in *{County} {State}*. Expected *{Incident_Time} {Day}, [Describe the incident, hazard and its consequences].* This impacts people in *{Area] [City] [County] [State}*	See Beaufort Scale at right. *{www.Official_Web_Site.gov }*
OET-218	Severe high wind observed for *{Short_Area] [City] [County] [State}. [Description & Recommended Action]* expected *{Incident_Time}* until *[endDay] [hh:mm] [am/pm].*	Severe high wind observed for *{Short_Area] [City] [County] [State}. [Description & Recommended Action]* expected *{Incident_Time}* until *[endDay] [hh:mm] [am/pm].*	Severe high wind observed for *{Short_Area] [City] [County] [State}. [Description & Recommended Action]* expected *{Date} {Incident_Time}* until *[endDay] [hh:mm] [am/pm].*	The *{Official_Government_Agency}* has a severe high wind observed for *{County} {State}*. Expected *{Incident_Time} {Day}, [Describe the incident, hazard and its consequences].* This impacts people in *{Area] [City] [County] [State}*	See Beaufort Scale at right. *{www.Official_Web_Site.gov }*
OET-218	Severe high wind is observed in *{Short_Area] [City] [County] [State}. [Description & Recommended Action]* immediately *{Incident_Time}* until *[endDay] [hh:mm] [am/pm].*	Severe high wind is observed in *{Short_Area] [City] [County] [State}. [Description & Recommended Action]* immediately *{Incident_Time}* until *[endDay] [hh:mm] [am/pm].*	Severe high wind is observed in *{Short_Area] [City] [County] [State}. [Description & Recommended Action]* immediately *{Date} {Incident_Time}* until *[hh:mm] [am/pm].*	The *{Official_Government_Agency}* has a severe high wind observed in *{County} {State}*. Immediately at *{Incident_Time} {Day}, [Describe the incident, hazard and its consequences].* This impacts people in *{Area] [City] [County] [State}*	See Beaufort Scale at right. *{www.Official_Web_Site.gov }*
OET-219	A severe wind change is observed for *[location] [City] [County] [State].* Expected *{Incident_Time}* until *[hh:mm] [am/pm]. {Details}.*	A severe wind change is observed for *[location] [City] [County] [State].* Expected *{Incident_Time}* until *[hh:mm] [am/pm]. {Details}.*	A severe wind change is observed for *[location] [City] [County] [State].* Expected *{Date} {Incident_Time}* until *[hh:mm] [am/pm]. {Details}.*	The *{Official_Government_Agency}* has observed a severe wind change for *[location] [City] [County] [State].* Expected *{Incident_Time}* until *[hh:mm] [am/pm]. {Details}.*	*{Instructions}. {www.Official_Web_Site.gov }*
OET-220	A severe wind chill is observed for *[location] [City] [County] [State].* Expected *{Incident_Time}* until *[endDate] [hh:mm] [am/pm]. {Details}.*	A severe wind chill is observed for *[location] [City] [County] [State].* Expected *{Incident_Time}* until *[endDate] [hh:mm] [am/pm]. {Details}.*	A severe wind chill is observed for *[location] [City] [County] [State].* Expected *{Date} {Incident_Time}* until *[endDate] [hh:mm] [am/pm]. {Details}.*	The *{Official_Government_Agency}* has observed a severe wind chill for *[location] [City] [County] [State].* Expected *{Incident_Time}* until *[endDate] [hh:mm] [am/pm]. {Details}.*	*{Instructions}* Dress appropriately for the weather. *{www.Official_Web_Site.gov }*
OET-221	A Severe wind shear is likely for *[location] [City] [County] [State].* Immediately *{Incident_Time}* until *[endDate] [hh:mm] [am/pm]. {Details}.*	A Severe wind shear is likely for *[location] [City] [County] [State].* Immediately *{Incident_Time}* until *[endDate] [hh:mm] [am/pm]. {Details}.*	A Severe wind shear is likely for *[location] [City] [County] [State].* Immediately *{Date} {Incident_Time}* until *[endDate] [hh:mm] [am/pm]. {Details}.*	*{Official_Government_Agency}* has a severe wind shear likely for *[location] [City] [County] [State].* Immediately *{Incident_Time}* until *[endDate] [hh:mm] [am/pm]. {Details}.*	*{Instructions}. {www.Official_Web_Site.gov }*
OET-222	A severe winter storm is likely for *[location] [City] [County] [State].* expected *{Incident_Time}* until *[endDate] [hh:mm] [am/pm]. {Details}.*	A severe winter storm is likely for *[location] [City] [County] [State].* expected *{Incident_Time}* until *[endDate] [hh:mm] [am/pm]. {Details}.*	A severe winter storm is likely for *[location] [City] [County] [State].* expected *{Date} {Incident_Time}* until *[endDate] [hh:mm] [am/pm]. {Details}.*	The *{Official_Government_Agency}* has a severe winter storm is likely for *[location] [City] [County] [State].* Expected *{Incident_Time}* until *[endDate] [hh:mm] [am/pm]. {Details}.*	*{Instructions}* Dress appropriately for the weather. Avoid driving. Roads may be slippery or blocked. *{www.Official_Web_Site.gov }*
OET-222	A severe winter storm is likely for *[location] [City] [County] [State].* Immediately *{Incident_Time}* until *[endDate] [hh:mm] [am/pm]. {Details}.*	A severe winter storm is likely for *[location] [City] [County] [State].* Immediately *{Incident_Time}* until *[endDate] [hh:mm] [am/pm]. {Details}.*	A severe winter storm is likely for *[location] [City] [County] [State].* Immediately *{Date} {Incident_Time}* until *[endDate] [hh:mm] [am/pm]. {Details}.*	*{Official_Government_Agency}* has a severe winter storm is likely for *[location] [City] [County] [State].* Immediately *{Incident_Time}* until *[endDate] [hh:mm] [am/pm]. {Details}.*	*{Instructions}* Dress appropriately for the weather. Do not drive except for an emergency. Roads may be slippery or blocked. *{www.Official_Web_Site.gov }*
OET-223	A severe winter weather is likely for *[location] [City] [County] [State].* Immediately *{Incident_Time}* until *[endDay] [hh:mm] [am/pm]. {Details}.*	A severe winter weather is likely for *[location] [City] [County] [State].* Immediately *{Incident_Time}* until *[endDay] [hh:mm] [am/pm]. {Details}.*	A severe winter weather is likely for *[location] [City] [County] [State].* Immediately *{Date} {Incident_Time}* until *[endDay] [hh:mm] [am/pm]. {Details}.*	*{Official_Government_Agency}* has a severe winter weather is likely for *[location] [City] [County] [State].* Immediately *{Incident_Time}* until *[endDate] [hh:mm] [am/pm]. {Details}.*	*{Instructions}* Dress appropriately for the weather. Avoid driving. Roads may be slippery or blocked. *{www.Official_Web_Site.gov }*

OET-21(cut off)		È probabile un grave pericolo per l'aria del vento *{Short_Area] [City] [County] [State}. [Description & Recommended Action]* previsto *{Incident_Time}* fino a *{hh:mm} {am/pm}.*	È probabile un grave pericolo per l'aria del vento *{Short_Area] [City] [County] [State}. [Description & Recommended Action]* previsto *{Date} {Incident_Time}* fino a *{hh:mm} {am/pm}.*	*{Official_Government_Agency}* ha un grave pericolo di aria eolica probabile in *{County} {State}*. previsto *{Incident_Time} {Day}, [Describe the incident, hazard and its consequences].* Ciò ha un impatto sulle persone *{Area] [City] [County] [State}*	Vedi Scala Beaufort a sinistra. *{www.Official_Web_Site.gov }*	il vento	pericolo aereo	meteorologico
OET-218		Forte vento forte osservato per *{Short_Area] [City] [County] [State}. [Description & Recommended Action]* previsto *{Incident_Time}* fino a *{hh:mm} {am/pm}.*	Forte vento forte osservato per *{Short_Area] [City] [County] [State}. [Description & Recommended Action]* previsto *{Date} {Incident_Time}* fino a *{hh:mm} {am/pm}.*	*{Official_Government_Agency}* ha un forte vento forte osservato per *{County} {State}*. previsto *{Incident_Time} {Day}, [Describe the incident, hazard and its consequences].* Ciò ha un impatto sulle persone *{Area] [City] [County] [State}*	Vedi Scala Beaufort a sinistra. *{www.Official_Web_Site.gov }*	vento: alto	tempesta tropicale	meteorologico
OET-218	Forte vento forte si osserva in *{Short_Area] [City] [County] [State}. [Description & Recommended Action]* subito *{Incident_Time}* fino a *{hh:mm} {am/pm}.*	Forte vento forte si osserva in *{Short_Area] [City] [County] [State}. [Description & Recommended Action]* subito *{Incident_Time}* fino a *{hh:mm} {am/pm}.*	Forte vento forte si osserva in *{Short_Area] [City] [County] [State}. [Description & Recommended Action]* subito *{Date} {Incident_Time}* fino a *{hh:mm} {am/pm}.*	Il *{Official_Government_Agency}* ha un forte vento forte osservato in *{County} {State}*. Immediatamente a *{Incident_Time} {Day}, [Describe the incident, hazard and its consequences].* Ciò ha un impatto sulle persone *{Area] [City] [County] [State}*	Vedi Scala Beaufort a sinistra. *{www.Official_Web_Site.gov }*	vento: alto	pericolo aereo	meteorologico
OET-219	Si osserva un forte cambiamento del vento per *[location] [City] [County] [State]* Previsto *{Incident_Time}* fino a *[hh:mm]. {Details}.*	Si osserva un forte cambiamento del vento per *[location] [City] [County] [State]* Previsto *{Incident_Time}* fino a *[hh:mm]. {Details}.*	Si osserva un forte cambiamento del vento per *[location] [City] [County] [State]* Previsto *{Date} {Incident_Time}* fino a *[hh:mm]. {Details}.*	Il *{Official_Government_Agency}* ha osservato un forte cambiamento del vento per *[location] [City] [County] [State]* I tūmanakohia *{Incident_Time}* tae noa ki *[hh:mm]. {Details}.*	*{Instructions}. {www.Official_Web_Site.gov }*	cambio di vento	pericolo aereo	meteorologico
OET-220	Si osserva un forte freddo del vento per *[location] [City] [County] [State]* Previsto *{Incident_Time}* fino a *[hh:mm]. {Details}.*	Si osserva un forte freddo del vento per *[location] [City] [County] [State]* Previsto *{Incident_Time}* fino a *[hh:mm]. {Details}.*	Si osserva un forte freddo del vento per *[location] [City] [County] [State]* Previsto *{Date} {Incident_Time}* fino a *[hh:mm]. {Details}.*	Il *{Official_Government_Agency}* ha osservato un forte freddo del vento per *[location] [City] [County] [State]* Previsto *{Incident_Time}* fino a *[hh:mm]. {Details}.*	*{Instructions}* Vestiti in modo appropriato per il tempo. *{www.Official_Web_Site.gov }*	vento gelido	rischio di temperatura	meteorologico
OET-221	È probabile un forte taglio del vento per *[location] [City] [County] [State]* subito *{Incident_Time}* fino a *[hh:mm]. {Details}.*	È probabile un forte taglio del vento per *[location] [City] [County] [State]* subito *{Incident_Time}* fino a *[hh:mm]. {Details}.*	È probabile un forte taglio del vento per *[location] [City] [County] [State]* subito *{Date} {Incident_Time}* fino a *[hh:mm]. {Details}.*	Il *{Official_Government_Agency}* ha un forte taglio del vento probabile per *[location] [City] [County] [State]* subito *{Incident_Time}* fino a *[hh:mm]. {Details}.*	*{Instructions}. {www.Official_Web_Site.gov }*	taglio del vento	pericolo aereo	meteorologico
OET-222	Una forte tempesta invernale è probabile per *[location] [City] [County] [State]* previsto *{Incident_Time}* fino a *[hh:mm]. {Details}.*	Una forte tempesta invernale è probabile per *[location] [City] [County] [State]* previsto *{Incident_Time}* fino a *[hh:mm]. {Details}.*	Una forte tempesta invernale è probabile per *[location] [City] [County] [State]* previsto *{Date} {Incident_Time}* fino a *[hh:mm]. {Details}.*	Il *{Official_Government_Agency}* ha una forte tempesta invernale è probabile per *[location] [City] [County] [State]* previsto *{Incident_Time}* fino a *[hh:mm]. {Details}.*	*{Instructions}* Vestiti in modo appropriato per il tempo. Evita di guidare. Le strade potrebbero essere scivolose o bloccate. *{www.Official_Web_Site.gov }*	tempesta invernale	clima invernale	meteorologico
OET-222	Una forte tempesta invernale è probabile per *[location] [City] [County] [State]* Subito *{Incident_Time}* fino a *[hh:mm]. {Details}.*	Una forte tempesta invernale è probabile per *[location] [City] [County] [State]* Subito *{Incident_Time}* fino a *[hh:mm]. {Details}.*	Una forte tempesta invernale è probabile per *[location] [City] [County] [State]* Subito *{Date} {Incident_Time}* fino a *[hh:mm]. {Details}.*	*{Official_Government_Agency}* ha una forte tempesta invernale è probabile per *[location] [City] [County] [State]* Subito *{Incident_Time}* fino a *{endDate} [hh:mm]. {Details}.*	*{Instructions}* Vestiti in modo appropriato per il tempo. Non guidare tranne che per un'emergenza. Le strade potrebbero essere scivolose o bloccate. *{www.Official_Web_Site.gov }*	tempesta invernale	clima invernale	meteorologico
OET-223	È probabile un forte clima invernale per *[location] [City] [County] [State]* Subito *{Incident_Time}* fino a *[hh:mm]. {Details}.*	È probabile un forte clima invernale per *[location] [City] [County] [State]* Subito *{Incident_Time}* fino a *[hh:mm]. {Details}.*	È probabile un forte clima invernale per *[location] [City] [County] [State]* Subito *{Date} {Incident_Time}* fino a *[hh:mm]. {Details}.*	*{Official_Government_Agency}* ha un clima invernale rigido è probabile per *[location] [City] [County] [State]* Subito *{Incident_Time}* fino a *{endDate} [hh:mm]. {Details}.*	*{Instructions}* Vestiti in modo appropriato per il tempo. Evita di guidare. Le strade potrebbero essere scivolose o bloccate. *{www.Official_Web_Site.gov }*	clima invernale	tempo metereologico	meteorologico

					NAVTEX Message Category							NAVTEX languages
NAVTEX unique												
OET-300	NWQ	Navigation	Marine	Transport	A= Navigational Warning	NWO	navWarn	☒ Immediate	☒ Severe	☒ Likely	A= Navigational	English
OET-019	MPQ	Safety	Marine	Transport	F= Pilot messages	MPO	pilotMsg	☒ Immediate	☒ Severe	☒ Likely	F= Pilot messages. *{Date} {Incident_Time}* until *[endDate] [hh:mm]. {Details}*	
OET-301	DEQ	Navigation	Marine	Transport	G= AIS messages(formerly Decca messages)	DEQ	AISmsg	☒ Immediate	☒ Severe	☒ Likely	G= AIS messages(formerly Decca messages). {Date}	
OET-302	LCQ	Navigation	Marine	Transport	H= Loran C messages	LCO	LoranCmsg	☒ Immediate	☒ Severe	☒ Likely	H= Loran C messages.	
OET-303	OMQ	Navigation	Marine	Transport	I= Omega messages	OMO	omegaMsg	☒ Immediate	☒ Severe	☒ Likely	I= Omega messages.	
OET-304	SGW	satellite service	utility issue	Infrastructure	J= Satnav messages	SGW	SGPSmsg	☒ Immediate	☒ Severe	☒ Likely	J= Satnav messages	French
OET-305	KNQ	Navigation	Marine	Transport	K= Other electronic	KNQ	tronix Msg	☒ Immediate	☒ Severe	☒ Likely	K= Other electronic	Spanish
OET-306	LAQ	Navigation	Marine	Transport	L= navigational warnings	LAO	navigWarn	☒ Immediate	☒ Severe	☒ Likely	L= navigational warnings	Japanese different frequency
					M to U= Reserve			☒ Immediate	☒ Severe	☒ Likely	M to U= Reserve	maybe others
OET-307	FIO	Safety	Marine	Transport	V= Notice to fisherman	FIO	fishMsg	☒ Immediate	☒ Severe	☒ Likely	V= Notice to fishermen	
					W to Y= Reserve			☒ Immediate	☒ Severe	☒ Likely	W to Y= Reserve	The characters are telegraph code, which has no lower case, and uses
OET-308	MZQ	Communication	Marine	Transport	Z no messages on hand	MZO	noMsg	☒ Immediate	☒ Severe	☒ Likely	Z= No messages on hand	
OET-Q??	Provision for Q code use. The Q?? Value is the EAS 3 character string.											

NAVTEX unique

OET-330					TTR	thawMsg	☒ Expected	☒ Severe	☒ Likely	thaw	Is this an avalanche, flooding or temperature issue?
OET-331		disease: communicable	health issue	Health	IDC	*[name]*	☒ Expected	☒ Moderate	☒ Likely		Moderate communicable disease *[name]* observed in *{Date} {Incident_Time}*
OET-332	OET-046	disease: communicable	health issue	Health	DAC	*[name]*	☒ Expected	☒ Moderate	☒ Likely		Moderate communicable disease *[name]* observed in *{Date} {Incident_Time}*
OET-333	OET0-61	disease: communicable	health issue	Health	DBC	*[name]*	☒ Expected	☒ Moderate	☒ Likely		Moderate communicable disease *[name]* observed in *{Date} {Incident_Time}* For the *[name]* contagious disease you should expect to *[Recommended actions and extended instructions]*. The warning remains in effect until further notice. This message
OET-334	OET0-61	contagious disease	health hazard	Health	DCC	*[name]*	☒ Expected	☒ Severe	☒ Likely		
OET-335		disease	health hazard	Health	DDW	*[name]*	☒ Expected	☒ Severe	☒ Likely		*[name]* contagious disease
OET-336		disease	health hazard	Health	DXW	*[name]*	☒ Expected	☒ Severe	☒ Likely		*[name]* contagious disease
OET-337		animal disease	health issue	Health	DFZ	*[name]*	☒ Expected	☒ Severe	☒ Likely		*[name]* zoonotic or
OET-338		animal disease	health issue	Health	DGZ	*[name]*	☒ Expected	☒ Severe	☒ Likely		*[name]* zoonotic or
.		animal disease	health issue	Health	DHZ	*[name]*	☒ Expected	☒ Severe	☒ Likely		*[name]* zoonotic or
OET-340					IWA						concering inland waterways?
.											
OET-401										Ocean acidification	Slow process, not for alerts
OET-402										Sea water intrusion	*{Date} {Incident_Time}* Marine.
OET-403										Riverbank / Coastal erosion	*{Date} {Incident_Time}* Shallow
OET-404										Sand encroachment	*{Date} {Incident_Time}* Shallow
OET-405										Aquifer recharge (systems failure)	*{Date} {Incident_Time}* Shallow
OET-406										Land degradation	*{Date} {Incident_Time}*
OET-407										Soil degradation	Environmental degradatoion.
OET-408										Runoff/ Non-point source pollution	Environmental degradatoion.
OET-409										Salinity	Environmental degradatoion.
OET-410										Biodiversity loss	*{Date} {Incident_Time}* Environmental degradatoion. Slow process, for information distribution to areas
										Deforestation	Environmentla degradation (forestry) Slow process. Not for alerts
OET-411										Forest declines and diebacks	*{Date} {Incident_Time}*
OET-412										Forest disturbances	*{Date} {Incident_Time}*
OET-413											

Is this an avalanche, flooding or temperature issue?	Is this an avalanche, flooding or temperature issue?
communicable disease *[name]* observed in *{Short Area] [City]*	communicable disease *[name]* observed in *{Short Area] [City]*
{Incident_Time} Moderate communicable disease *[name]* observed in *{Short Area] [City]*	*{Incident_Time}* Moderate communicable disease *[name]* observed in *{Short Area] [City]*
{Incident_Time} Moderate communicable disease *[name]* observed in *{Short Area] [City]*	*{Incident_Time}* Moderate communicable disease *[name]* observed in *{Short Area] [City]*
For the *[name]* contagious disease you should expect to *[Recommended actions and extended instructions]*. The warning remains in effect until further notice. This message will be updated in	For the *[name]* contagious disease you should expect to *[Recommended actions and extended instructions]*. The warning remains in effect until further notice. This message will be updated in
disease you should expect to	disease you should expect to
disease you should expect to	disease you should expect to
interspecies disease you	interspecies disease you
interspecies disease you	interspecies disease you
interspecies disease you	interspecies disease you
waterways? Information	waterways? Information
alerts	alerts
Marine. Slow process, not for	Marine. Slow process, not for
Shallow geohazard. Slow	Shallow geohazard. Slow
Shallow geohazard. Slow	Shallow geohazard. Slow
Shallow geohazard. Slow	Shallow geohazard. Slow
Environmental degradatoion.	Environmental degradatoion.
Slow process, for information	Slow process, for information
Slow process, for information	Slow process, for information
Slow process, for information	Slow process, for information
Environmental degradatoion. Slow process, for information distribution to areas	Environmental degradatoion. Slow process, for information distribution to areas
Environmentla degradation (forestry) Slow process. Not for alerts	Environmentla degradation (forestry) Slow process. Not for alerts
Environmentla degradation	Environmentla degradation
Environmentla degradation	Environmentla degradation

OET-414															
OET-415															
OET-416															
OET-417															
OET-418															
OET-419															
OET-420															
OET-421															
OET-422															
OET-423															
OET-424															
OET-425	OET-061				DJQ	*[name]*									
OET-426						mHealth	⊠ Expected	⊠ Severe	⊠ Likely						
OET-427															
OET-428															
OET-429															
OET-430	OET-061	disease: plant or plant pest	health issue (see O	Environmental		ARO	*[name]*	⊠ Expected	⊠ Severe	⊠ Likely					
OET-431	OET-061	disease: plant or plant pest	health issue (see O	Environmental		FMO	*[name]*	⊠ Expected	⊠ Severe	⊠ Likely					
OET-432	OET-061	disease: plant or plant pest	health issue (see O	Environmental		BPO	*[name]*	⊠ Expected	⊠ Severe	⊠ Likely					
OET-433	OET-061	animal disease	health issue	Health		FPO	*[name]*	⊠ Expected	⊠ Severe	⊠ Likely					
OET-434	OET-061	contagious disease	health hazard	Health		RSV	*RSV*	⊠ Expected	⊠ Severe	⊠ Likely					
OET-435	OET-061	contagious disease	health hazard	Health		ANX	*anthraxO*	⊠ Expected	⊠ Extreme	⊠ Likely					
OET-436	OET-061	contagious disease	health hazard	Health		AIV	*[name]*	⊠ Expected	⊠ Severe	⊠ Likely					
OET-437	OET-083	disease: communicable	health issue	Health		RVF	*[name]*	⊠ Expected	⊠ Severe	⊠ Likely					
OET-438	OET-061	disease: communicable	health issue	Health		VARV	*[name]*	⊠ Expected	⊠ Severe	⊠ Likely					
OET-439	OET-061	disease: communicable	health issue	Health		FBC	*[name]*	⊠ Expected	⊠ Severe	⊠ Likely					

Hazardous waste
Lack of sanitation
Lethal or toxic biological agent
Death of social mark (includes bleaching)
Transmissible agent

Soil erosion
Coastal erosion and shoreline change
Permafrost loss
Land subsidence
Sea level rise
Desertification
Invasive species

Suicide cluster

Incident weight

[Date] [Incident_Time]
Environmental degradation. Slow process, for information distribution to areas
[Date] [Incident_Time]
Environmental degradation. Slow process, for information distribution to areas
[Date] [Incident_Time]
Environmental degradation. Slow process, for information distribution to areas
[Date] [Incident_Time]
Environmental degradation. Slow process, for information distribution to areas
[Date] [Incident_Time]
Environmental degradation. Slow process, for information distribution to areas
[Date] [Incident_Time]
Environmental degradation. Slow process, for information insect or bacterial? Use case

[Date] [Incident_Time] Mental health. Not an alert, but information distribution. Maybe finance related.
[Date] [Incident_Time] Use Case qiant hoqweed

.

[Date] [Incident_Time] For the *[name]* plant disease or pest emergency, you should expect to *[Recommended actions and extended instructions]*. The plant disease or pest emergency remains in effect until further notice. This message will be updated in *[Message_Duration]*, or sooner if needed. For more information, check *[www.Official_Web_Site.gov]*, or tune to local news media. Please do not call *[If_I_1]*, except for a serious emergency.
[Date] [Incident_Time] For the *[name]* plant disease or pest emergency, you should expect to *[Recommended actions and extended instructions]*. The plant disease or pest

[Date] [Incident_Time] For the *[name]* plant disease or pest emergency, you should expect to *[Recommended actions and extended instructions]*. The plant disease or pest emergency remains in effect until further notice. This message will be updated in *[Message_Duration]*, or sooner if needed. For more information, check *[www.Official_Web_Site.gov]*, or tune to local news media. Please do not call *[If_I_1]*, except for a serious emergency.

[Date] [Incident_Time] For the *[name]* zoonotic or interspecies disease, you should immediately *[Recommended actions and extended instructions]*. The warning remains in effect until further notice. This message will be updated in *[Message_Duration]*, or sooner if needed. For more information, check *[www.Official_Web_Site.gov]*, or tune to local news media. Please call *[If_I_1]* only for a serious emergency.
[Date] [Incident_Time] For the Respiratory Syncytial Virus contagious disease, you should expect to *[Recommended actions and extended instructions. A vaccine is available]*. The warning remains in effect until further notice. This message will be updated in *[Message_Duration]*, or sooner if needed. For more information, check *[www.Official_Web_Site.gov]*, or tune to local news media. Please call *[If_I_1]* for a serious emergency. The use of masks and other personal. protective equipment may be preferred.

[Date] [Incident_Time] For anthrax, the contagious disease, you should expect to *[Recommended actions and extended instructions]*. The warning remains in effect until further notice. This message will be updated in *[Message_Duration]*, or sooner if needed. For more information, check *[www.Official_Web_Site.gov]*, or tune to local news media. Please call *[If_I_1]* for a serious emergency. The use of masks and other personal. protective equipment may be preferred.

[Date] [Incident_Time] For the *[name]* contagious disease, you should expect to *[Recommended actions and extended instructions]*. The warning remains in effect until further notice. This message will be updated in *[Message_Duration]*, or sooner if needed. For more information, check *[www.Official_Web_Site.gov]*, or tune to local news media. Please call *[If_I_1]* for a serious emergency. The use of masks and other personal. protective equipment may be preferred.
Moderate communicable disease observed in *[Short_Area] [City] [County] [State]*. *[Recommended Action]* expected until *[hh:mm] [am/pm] [Day]*. The use of masks and other personal. protective equipment may be preferred.
[Date] [Incident_Time] Moderate communicable disease observed in *[Short_Area] [City] [County] [State]*. *[Recommended Action]* expected until *[hh:mm] [am/pm] [Day]*. The use of masks and other personal. protective equipment may be preferred.

Environmental degradation. Slow process, for information distribution to areas
Environmental degradation. Slow process, for information distribution to areas
Environmental degradation. Slow process, for information distribution to areas
Environmental degradation. Slow process, for information distribution to areas
Environmental degradation. Slow process, for information insect or bacterial? Use case

Mental health. Not an alert, but information distribution. Maybe finance related. Use Case qiant hoqweed

.

For the *[name]* plant disease or pest emergency, you should expect to *[Recommended actions and extended instructions]*. The plant disease or pest emergency remains in effect until further notice. This message will be updated in *[Message_Duration]*, or sooner if needed. For more information, check *[www.Official_Web_Site.gov]*, or tune to local news media. Please do not call *[If_I_1]*, except for a serious emergency.
For the *[name]* plant disease or pest emergency, you should expect to *[Recommended actions and extended instructions]*. The plant disease or pest

For the *[name]* plant disease or pest emergency, you should expect to *[Recommended actions and extended instructions]*. The plant disease or pest emergency remains in effect until further notice. This message will be updated in *[Message_Duration]*, or sooner if needed. For more information, check *[www.Official_Web_Site.gov]*, or tune to local news media. Please do not call *[If_I_1]*, except for a serious emergency.

For the *[name]* zoonotic or interspecies disease, you should immediately *[Recommended actions and extended instructions]*. The warning remains in effect until further notice. This message will be updated in *[Message_Duration]*, or sooner if needed. For more information, check *[www.Official_Web_Site.gov]*, or tune to local news media. Please call *[If_I_1]* only for a serious emergency.

For the Respiratory Syncytial Virus contagious disease, you should expect to *[Recommended actions and extended instructions. A vaccine is available]*. The warning remains in effect until further notice. This message will be updated in *[Message_Duration]*, or sooner if needed. For more information, check *[www.Official_Web_Site.gov]*, or tune to local news media. Please call *[If_I_1]* for a serious emergency. The use of masks and other personal. protective equipment may be preferred.

For anthrax, the contagious disease, you should expect to *[Recommended actions and extended instructions]*. The warning remains in effect until further notice. This message will be updated in *[Message_Duration]*, or sooner if needed. For more information, check *[www.Official_Web_Site.gov]*, or tune to local news media. Please call *[If_I_1]* for a serious emergency. The use of masks and other personal. protective equipment may be preferred.

For the *[name]* contagious disease, you should expect to *[Recommended actions and extended instructions]*. The warning remains in effect until further notice. This message will be updated in *[Message_Duration]*, or sooner if needed. For more information, check *[www.Official_Web_Site.gov]*, or tune to local news media. Please call *[If_I_1]* for a serious emergency. The use of masks and other personal. protective equipment may be preferred.
Moderate communicable disease observed in *[Short_Area] [City] [County] [State]*. *[Recommended Action]* expected until *[hh:mm] [am/pm] [Day]*. The use of masks and other personal. protective equipment may be preferred.
Moderate communicable disease observed in *[Short_Area] [City] [County] [State]*. *[Recommended Action]* expected until *[hh:mm] [am/pm] [Day]*. The use of masks and other personal. protective equipment may be preferred.

Environmental degradation. Slow process, for information distribution to areas
Environmental degradation. Slow process, for information distribution to areas
Environmental degradation. Slow process, for information distribution to areas
Environmental degradation. Slow process, for information distribution to areas
Environmental degradation. Slow process, for information insect or bacterial? Use case

Mental health. Not an alert, but information distribution. Maybe finance related. Use Case qiant hoqweed

.

For the *[name]* plant disease or pest emergency, you should expect to *[Recommended actions and extended instructions]*. The plant disease or pest emergency remains in effect until further notice. This message will be updated in *[Message_Duration]*, or sooner if needed. For more information, check *[www.Official_Web_Site.gov]*, or tune to local news media. Please do not call *[If_I_1]*, except for a serious emergency.
For the *[name]* plant disease or pest emergency, you should expect to *[Recommended actions and extended instructions]*. The plant disease or pest

For the *[name]* plant disease or pest emergency, you should expect to *[Recommended actions and extended instructions]*. The plant disease or pest emergency remains in effect until further notice. This message will be updated in *[Message_Duration]*, or sooner if needed. For more information, check *[www.Official_Web_Site.gov]*, or tune to local news media. Please do not call *[If_I_1]*, except for a serious emergency.

For the *[name]* zoonotic or interspecies disease, you should immediately *[Recommended actions and extended instructions]*. The warning remains in effect until further notice. This message will be updated in *[Message_Duration]*, or sooner if needed. For more information, check *[www.Official_Web_Site.gov]*, or tune to local news media. Please call *[If_I_1]* only for a serious emergency.

For the Respiratory Syncytial Virus contagious disease, you should expect to *[Recommended actions and extended instructions. A vaccine is available]*. The warning remains in effect until further notice. This message will be updated in *[Message_Duration]*, or sooner if needed. For more information, check *[www.Official_Web_Site.gov]*, or tune to local news media. Please call *[If_I_1]* for a serious emergency. The use of masks and other personal. protective equipment may be preferred.

For anthrax, the contagious disease, you should expect to *[Recommended actions and extended instructions]*. The warning remains in effect until further notice. This message will be updated in *[Message_Duration]*, or sooner if needed. For more information, check *[www.Official_Web_Site.gov]*, or tune to local news media. Please call *[If_I_1]* for a serious emergency. The use of masks and other personal. protective equipment may be preferred.

For the *[name]* contagious disease, you should expect to *[Recommended actions and extended instructions]*. The warning remains in effect until further notice. This message will be updated in *[Message_Duration]*, or sooner if needed. For more information, check *[www.Official_Web_Site.gov]*, or tune to local news media. Please call *[If_I_1]* for a serious emergency. The use of masks and other personal. protective equipment may be preferred.
Moderate communicable disease observed in *[Short_Area] [City] [County] [State]*. *[Recommended Action]* expected until *[hh:mm] [am/pm] [Day]*. The use of masks and other personal. protective equipment may be preferred.
Moderate communicable disease observed in *[Short_Area] [City] [County] [State]*. *[Recommended Action]* expected until *[hh:mm] [am/pm] [Day]*. The use of masks and other personal. protective equipment may be preferred.

OET-440	OET-046	contagious disease	health hazard	Health	SIXX	*[name]*	☒ Expected	☒ Severe	☒ Likely	*[Date] [Incident_Time]* For the *[name]* contagious disease, you should expect to *[Recommended actions and extended instructions]*. The warning remains in effect until further notice. This message will be updated in *[Message_Duration]*, or sooner if needed. For more information, check *[www.Official_Web_Site.gov]*, or tune to local news media. Please call *[E_T_1]* for a serious emergency. The use of masks and other personal protective equipment may be preferred. *[Date] [Incident_Time]* Moderate communicable disease observed in *[Short_Area] [City] [County] [State]*. *[Recommended Action]* expected until *[hh:mm] [am/pm] [Day]*. The use of masks and other personal protective equipment may be preferred.	For the *[name]* contagious disease, you should expect to *[Recommended actions and extended instructions]*. The warning remains in effect until further notice. This message will be updated in *[Message_Duration]*, or sooner if needed. For more information, check *[www.Official_Web_Site.gov]*, or tune to local news media. Please call *[E_T_1]* for a serious emergency. The use of masks and other personal protective equipment may be preferred. *[Date] [Incident_Time]* Moderate communicable disease observed in *[Short_Area] [City] [County] [State]*. *[Recommended Action]* expected until *[hh:mm] [am/pm] [Day]*. The use of masks and other personal protective equipment may be preferred.	For the *[name]* contagious disease, you should expect to *[Recommended actions and extended instructions]*. The warning remains in effect until further notice. This message will be updated in *[Message_Duration]*, or sooner if needed. For more information, check *[www.Official_Web_Site.gov]*, or tune to local news media. Please call *[E_T_1]* for a serious emergency. The use of masks and other personal protective equipment may be preferred. *[Date] [Incident_Time]* Moderate communicable disease observed in *[Short_Area] [City] [County] [State]*. *[Recommended Action]* expected until *[hh:mm] [am/pm] [Day]*. The use of masks and other personal protective equipment may be preferred.
OET-441	OET0-61	disease: communicable	health issue	Health	NTC	*[name]*	☒ Expected	☒ Severe	☒ Likely			
OET-442	OET-061	animal disease	health issue	Health	VPZ	*[name]*	☒ Expected	☒ Severe	☒ Likely	*[Date] [Incident_Time]* For the interspecies *[name]* disease, you should immediately *[Recommended actions and extended instructions]*. The warning remains in effect until further notice. This message will be updated in *[Message_Duration]*, or sooner if needed. For more information, check *[www.Official_Web_Site.gov]*, or tune to local news media. Please call *[E_T_1]* only for a serious emergency. For the *[name]* zoonotic or interspecies disease, you should immediately *[Recommended actions and extended instructions]*. The warning remains in effect until further notice. This message will be updated in *[Message_Duration]*, or sooner if needed. For more information, check	For the interspecies *[name]* disease, you should immediately *[Recommended actions and extended instructions]*. The warning remains in effect until further notice. This message will be updated in *[Message_Duration]*, or sooner if needed. For more information, check *[www.Official_Web_Site.gov]*, or tune to local news media. Please call *[E_T_1]* only for a serious emergency. For the interspecies disease, you should immediately *[Recommended actions and extended instructions]*. The warning remains in effect until further notice. This message will be updated in *[Message_Duration]*, or sooner if needed. For more information, check *[www.Official_Web_Site.gov]*.	For the interspecies *[name]* disease, you should immediately *[Recommended actions and extended instructions]*. The warning remains in effect until further notice. This message will be updated in *[Message_Duration]*, or sooner if needed. For more information, check *[www.Official_Web_Site.gov]*, or tune to local news media. Please call *[E_T_1]* only for a serious emergency. For the interspecies disease, you should immediately *[Recommended actions and extended instructions]*. The warning remains in effect until further notice. This message will be updated in *[Message_Duration]*, or sooner if needed. For more information, check *[www.Official_Web_Site.gov]*.
OET-443	OET-061	animal disease	health issue	Health	VBZ	*[name]*	☒ Expected	☒ Severe	☒ Likely			
OET-444	OET-046	contagious disease	health hazard	Health	VHX	*[name]*	☒ Expected	☒ Severe	☒ Likely	*[Date] [Incident_Time]* For the *[name]* contagious disease, you should expect to *[Recommended actions and extended instructions]*. The warning remains in effect until further notice. This message will be updated in *[Message_Duration]*, or sooner if needed. For more information, check *[www.Official_Web_Site.gov]*, or tune to local news media. Please call *[E_T_1]* for a serious emergency. The use of masks and other personal protective equipment may be preferred.	For the *[name]* contagious disease, you should expect to *[Recommended actions and extended instructions]*. The warning remains in effect until further notice. This message will be updated in *[Message_Duration]*, or sooner if needed. For more information, check *[www.Official_Web_Site.gov]*, or tune to local news media. Please call *[E_T_1]* for a serious emergency. The use of masks and other personal protective equipment may be preferred.	For the *[name]* contagious disease, you should expect to *[Recommended actions and extended instructions]*. The warning remains in effect until further notice. This message will be updated in *[Message_Duration]*, or sooner if needed. For more information, check *[www.Official_Web_Site.gov]*, or tune to local news media. Please call *[E_T_1]* for a serious emergency. The use of masks and other personal protective equipment may be preferred.
OET-445	OET-061	animal disease	health issue	Health	ARZ	*[name]*	☒ Expected	☒ Severe	☒ Likely	*[Date] [Incident_Time]* For the *[name]* contagious disease, you should expect to *[Recommended actions and extended instructions]*. The warning remains in effect until further notice. This message will be updated in *[Message_Duration]*, or sooner if needed. For more information, check *[www.Official_Web_Site.gov]*, or tune to local news media. Please call *[E_T_1]* for a serious emergency. The use of masks and other personal protective equipment may be preferred.	For the *[name]* interspecies	For the *[name]* interspecies
OET-446	OET-046	contagious disease	health hazard	Health	ADO	*[name]*	☒ Expected	☒ Severe	☒ Likely	*[Date] [Incident_Time]* For the *[name]* contagious disease, you should expect to *[Recommended actions and extended instructions]*. The warning remains in effect until further notice. This message will be updated in *[Message_Duration]*, or sooner if needed. For more information, check *[www.Official_Web_Site.gov]*, or tune to local news media. Please call *[E_T_1]* for a serious emergency. The use of masks and other personal protective equipment may be preferred.	For the *[name]* contagious disease, you should expect to *[Recommended actions and extended instructions]*. The warning remains in effect until further notice. This message will be updated in *[Message_Duration]*, or sooner if needed. For more information, check *[www.Official_Web_Site.gov]*, or tune to local news media. Please call *[E_T_1]* for a serious emergency. The use of masks and other personal protective equipment may be preferred.	For the *[name]* contagious disease, you should expect to *[Recommended actions and extended instructions]*. The warning remains in effect until further notice. This message will be updated in *[Message_Duration]*, or sooner if needed. For more information, check *[www.Official_Web_Site.gov]*, or tune to local news media. Please call *[E_T_1]* for a serious emergency. The use of masks and other personal protective equipment may be preferred.
OET-447	OET-046	contagious disease	health hazard	Health	ZDZ	*[name]*	☒ Expected	☒ Severe	☒ Likely	*[Date] [Incident_Time]* For the *[name]* contagious disease, you should expect to *[Recommended actions and extended instructions]*. The warning remains in effect until further notice. This message will be updated in *[Message_Duration]*, or sooner if needed. For more information, check. *[www.Official_Web_Site.gov]*, or tune to local news media. Please call *[E_T_1]* for a serious emergency. The use of masks and other personal protective equipment may be preferred.	For the *[name]* contagious disease, you should expect to *[Recommended actions and extended instructions]*. The warning remains in effect until further notice. This message will be updated in *[Message_Duration]*, or sooner if needed. For more information, check *[www.Official_Web_Site.gov]*, or tune to local news media. Please call *[E_T_1]* for a serious emergency. The use of masks and other personal protective equipment may be preferred.	For the *[name]* contagious disease, you should expect to *[Recommended actions and extended instructions]*. The warning remains in effect until further notice. This message will be updated in *[Message_Duration]*, or sooner if needed. For more information, check *[www.Official_Web_Site.gov]*, or tune to local news media. Please call *[E_T_1]* for a serious emergency. The use of masks and other personal protective equipment may be preferred.
OET-448	OET-046	contagious disease	health hazard	Health	DDX	*[name]*	☒ Expected	☒ Severe	☒ Likely	*[Date] [Incident_Time]* For the *[name]* contagious disease, you should expect to *[Recommended actions and extended instructions]*. The warning remains in effect until further notice. This message will be updated in *[Message_Duration]*, or sooner if needed. For more information, check *[www.Official_Web_Site.gov]*, or tune to local news media. Please call *[E_T_1]* for a serious emergency. The use of masks and other personal protective equipment may be preferred.	For the *[name]* contagious disease, you should expect to *[Recommended actions and extended instructions]*. The warning remains in effect until further notice. This message will be updated in *[Message_Duration]*, or sooner if needed. For more information, check *[www.Official_Web_Site.gov]*, or tune to local news media. Please call *[E_T_1]* for a serious emergency. The use of masks and other personal protective equipment may be preferred.	For the *[name]* contagious disease, you should expect to *[Recommended actions and extended instructions]*. The warning remains in effect until further notice. This message will be updated in *[Message_Duration]*, or sooner if needed. For more information, check *[www.Official_Web_Site.gov]*, or tune to local news media. Please call *[E_T_1]* for a serious emergency. The use of masks and other personal protective equipment may be preferred.
OET-449	OET-046	contagious disease	health hazard	Health	PRX	*[name]*	☒ Expected	☒ Severe	☒ Likely			

OET-450	OET-046	contagious disease	health hazard	Health	HBX	*hepB*	☒ Exoected	☒ Severe	☒ Likelv	*[Date] [Incident_Time]* For the hepatitus B contagious disease, you should expect to *[Recommended actions and extended instructions]*. The warning remains in effect until further notice. This message will be updated in *[Message_Duration]*, or sooner if needed. For more information, check *[www.Official_Web_Site.gov]*, or tune to local news media. Please call *[0_1_1]* for a serious emergency. The use of masks and other personal protective equipment may be preferred.	For the hepatitus B contagious disease, you should expect to *[Recommended actions and extended instructions]*. The warning remains in effect until further notice. This message will be updated in *[Message_Duration]*, or sooner if needed. For more information, check *[www.Official_Web_Site.gov]*, or tune to local news media. Please call *[0_1_1]* for a serious emergency. The use of masks and other personal protective equipment may be preferred.	For the hepatitus B contagious disease, you should expect to *[Recommended actions and extended instructions]*. The warning remains in effect until further notice. This message will be updated in *[Message_Duration]*, or sooner if needed. For more information, check *[www.Official_Web_Site.gov]*, or tune to local news media. Please call *[0_1_1]* for a serious emergency. The use of masks and other personal protective equipment may be preferred.
OET-451	OET0-61	disease: communicable	health issue	Health	HCC	*hepC*	☒ Exoected	☒ Severe	☒ Likelv	Hepatitis C moderate communicable disease observed in *[Short_Area] [City] [County] [State]* *[Recommended Action]* expected until *[hh:mm] [am/pm] [Day]*. The use of masks and other personal protective equipment may be preferred.	moderate communicable disease observed in *[Short_Area] [City] [County] [State]* *[Recommended Action]* expected until *[hh:mm] [am/pm] [Day]*. The use of masks and other personal protective equipment may be preferred.	moderate communicable disease observed in *[Short_Area] [City] [County] [State]* *[Recommended Action]* expected until *[hh:mm] [am/pm] [Day]*. The use of masks and other personal protective equipment may be preferred.
OET-452	OET0-61	disease: communicable	health issue	Health	HVC	*hAIDS*	☒ Exoected	☒ Severe	☒ Likelv	AIDS moderate communicable disease observed in *[Short_Area] [City] [County] [State]* *[Recommended Action]* expected until *[hh:mm] [am/pm] [Day]*. The use of masks and other personal protective equipment may be preferred.	moderate communicable disease observed in *[Short_Area] [City] [County] [State]* *[Recommended Action]* expected until *[hh:mm] [am/pm] [Day]*. The use of masks and other personal protective equipment may be preferred.	moderate communicable disease observed in *[Short_Area] [City] [County] [State]* *[Recommended Action]* expected until *[hh:mm] [am/pm] [Day]*. The use of masks and other personal protective equipment may be preferred.
OET-453	OET0-61	contagious disease	health hazard	Health	SCX	*sCOV*	☒ Exoected	☒ Severe	☒ Likelv	*[Date] [Incident_Time]* SARS or COVID type moderate contagious disease observed in *[Short_Area] [City] [County] [State]* *[Recommended Action]* expected until *[hh:mm] [am/pm] [Day]*. The use of masks and other personal protective equipment may be preferred or mandated.	*[Incident_Time]* SARS or COVID type moderate contagious disease observed in *[Short_Area] [City] [County] [State]* *[Recommended Action]* expected until *[hh:mm] [am/pm] [Day]*. The use of masks and other personal protective equipment may be preferred or mandated.	*[Incident_Time]* SARS or COVID type moderate contagious disease observed in *[Short_Area] [City] [County] [State]* *[Recommended Action]* expected until *[hh:mm] [am/pm] [Day]*. The use of masks and other personal protective equipment may be preferred or mandated.
OET-454	OET-046	contagious disease	health hazard	Health	CHX	*cholera*	☒ Exoected	☒ Severe	☒ Likelv	*[Date] [Incident_Time]* For cholera, the contagious disease, you should expect to *[Recommended actions and extended instructions]*. The warning remains in effect until further notice. This message will be updated in *[Message_Duration]*, or sooner if needed. For more information, check *[www.Official_Web_Site.gov]*, or tune to local news media. Please call *[0_1_1]* for a serious emergency. The use of masks and other personal protective equipment may be preferred.	For cholera, the contagious disease, you should expect to *[Recommended actions and extended instructions]*. The warning remains in effect until further notice. This message will be updated in *[Message_Duration]*, or sooner if needed. For more information, check *[www.Official_Web_Site.gov]*, or tune to local news media. Please call *[0_1_1]* for a serious emergency. The use of masks and other personal protective equipment may be preferred.	For cholera, the contagious disease, you should expect to *[Recommended actions and extended instructions]*. The warning remains in effect until further notice. This message will be updated in *[Message_Duration]*, or sooner if needed. For more information, check *[www.Official_Web_Site.gov]*, or tune to local news media. Please call *[0_1_1]* for a serious emergency. The use of masks and other personal protective equipment may be preferred.
OET-455	OET0-61	disease: communicable	health issue	Health	CSC	*crvptSpor*	☒ Exoected	☒ Severe	☒ Likelv	Cryptosporidium moderate communicable disease observed in *[Short_Area] [City] [County] [State]* *[Recommended Action]* expected until *[hh:mm] [am/pm] [Day]*. The use of masks and other personal protective equipment may be preferred.	Cryptosporidium moderate communicable disease observed in *[Short_Area] [City] [County] [State]* *[Recommended Action]* expected until *[hh:mm] [am/pm] [Day]*. The use of masks and other personal protective equipment may be preferred.	Cryptosporidium moderate communicable disease observed in *[Short_Area] [City] [County] [State]* *[Recommended Action]* expected until *[hh:mm] [am/pm] [Day]*. The use of masks and other personal protective equipment may be preferred.
OET-456	OET-085	disease: communicable	health issue	Health	PSC	*paratvphi*	☒ Exoected	☒ Severe	☒ Likelv	Paratyphi fever, (some types of salmonella enteric) moderate communicable disease observed in *[Short_Area] [City] [County] [State]* *[Recommended Action]* expected until *[hh:mm] [am/pm] [Day]*. The use of masks and other personal protective equipment may be preferred.	*[Incident_Time]* Paratyphi fever, (some types of salmonella enteric) moderate communicable disease observed in *[Short_Area] [City] [County] [State]* *[Recommended Action]* expected until *[hh:mm] [am/pm] [Day]*. The use of masks and other personal protective equipment may be preferred.	*[Incident_Time]* Paratyphi fever, (some types of salmonella enteric) moderate communicable disease observed in *[Short_Area] [City] [County] [State]* *[Recommended Action]* expected until *[hh:mm] [am/pm] [Day]*. The use of masks and other personal protective equipment may be preferred.
OET-457	OET-061	disease: communicable	health issue	Health	TFC	*typhoid*	☒ Exoected	☒ Severe	☒ Likelv	Typhoid Moderate communicable disease observed in *[Short_Area] [City] [County] [State]* *[Recommended Action]* expected until *[hh:mm] [am/pm] [Day]*. The use of masks and other personal protective equipment may be preferred.	Moderate communicable disease observed in *[Short_Area] [City] [County] [State]* *[Recommended Action]* expected until *[hh:mm] [am/pm] [Day]*. The use of masks and other personal protective equipment may be preferred.	Moderate communicable disease observed in *[Short_Area] [City] [County] [State]* *[Recommended Action]* expected until *[hh:mm] [am/pm] [Day]*. The use of masks and other personal protective equipment may be preferred.
OET-458	OET-046	contagious disease	health hazard	Health	HAX	*hepA*	☒ Exoected	☒ Severe	☒ Likelv	*[Date] [Incident_Time]* For hepatitus A, the contagious disease, you should expect to *[Recommended actions and extended instructions]*. The warning remains in effect until further notice. This message will be updated in *[Message_Duration]*, or sooner if needed. For more information, check *[www.Official_Web_Site.gov]*, or tune to local news media. Please call *[0_1_1]* for a serious emergency. The use of masks and other personal protective equipment may be preferred.	For hepatitus A, the contagious disease, you should expect to *[Recommended actions and extended instructions]*. The warning remains in effect until further notice. This message will be updated in *[Message_Duration]*, or sooner if needed. For more information, check *[www.Official_Web_Site.gov]*, or tune to local news media. Please call *[0_1_1]* for a serious emergency. The use of masks and other personal protective equipment may be preferred.	For hepatitus A, the contagious disease, you should expect to *[Recommended actions and extended instructions]*. The warning remains in effect until further notice. This message will be updated in *[Message_Duration]*, or sooner if needed. For more information, check *[www.Official_Web_Site.gov]*, or tune to local news media. Please call *[0_1_1]* for a serious emergency. The use of masks and other personal protective equipment may be preferred.
OET-459	OET-046	contagious disease	health hazard	Health	ECX	*ecoli*	☒ Exoected	☒ Severe	☒ Likelv	*[Date] [Incident_Time]* For e-coli STEC, the contagious disease, you should expect to *[Recommended actions and extended instructions]*. The warning remains in effect until further notice. This message will be updated in *[Message_Duration]*, or sooner if needed. For more information, check *[www.Official_Web_Site.gov]*, or tune to local news media. Please call *[0_1_1]* for a serious emergency. The use of masks and other personal protective equipment may be preferred.	For e-coli STEC, the contagious disease, you should expect to *[Recommended actions and extended instructions]*. The warning remains in effect until further notice. This message will be updated in *[Message_Duration]*, or sooner if needed. For more information, check *[www.Official_Web_Site.gov]*, or tune to local news media. Please call *[0_1_1]* for a serious emergency. The use of masks and other personal protective equipment may be preferred.	For e-coli STEC, the contagious disease, you should expect to *[Recommended actions and extended instructions]*. The warning remains in effect until further notice. This message will be updated in *[Message_Duration]*, or sooner if needed. For more information, check *[www.Official_Web_Site.gov]*, or tune to local news media. Please call *[0_1_1]* for a serious emergency. The use of masks and other personal protective equipment may be preferred.
OET-460	OET-046	contagious disease	health hazard	Health	LIX	*listr*	☒ Exoected	☒ Severe	☒ Likelv	*[Date] [Incident_Time]* For listeriosis/listeria the contagious disease, you should expect to *[Recommended actions and extended instructions]*. The warning remains in effect until further notice. This message will be updated in *[Message_Duration]*, or sooner if needed. For more information, check *[www.Official_Web_Site.gov]*, or tune to local news media. Please call *[0_1_1]* for a serious emergency. The use of masks and other personal protective equipment may be preferred.	For listeriosis/listeria the contagious disease, you should expect to *[Recommended actions and extended instructions]*. The warning remains in effect until further notice. This message will be updated in *[Message_Duration]*, or sooner if needed. For more information, check *[www.Official_Web_Site.gov]*, or tune to local news media. Please call *[0_1_1]* for a serious emergency. The use of masks and other personal protective equipment may be preferred.	For listeriosis/listeria the contagious disease, you should expect to *[Recommended actions and extended instructions]*. The warning remains in effect until further notice. This message will be updated in *[Message_Duration]*, or sooner if needed. For more information, check *[www.Official_Web_Site.gov]*, or tune to local news media. Please call *[0_1_1]* for a serious emergency. The use of masks and other personal protective equipment may be preferred.

OET-461	OET-061	animal disease	health issue	Health	SHZ	*shizl*	✉ Expected	✉ Severe	✉ Likely	*[Date] [Incident_Time]* For shigellosis, the interspecies disease, you should immediately *[Recommended actions and extended instructions]*. The warning remains in effect until further notice. This message will be updated in *[Message_Duration]*, or sooner if needed. For more information, check *[www.Official_Web_Site.gov]*, or tune to local news media. Please call *[0_1_1]* only for a serious emergency.	For shigellosis, the interspecies disease, you should immediately *[Recommended actions and extended instructions]*. The warning remains in effect until further notice. This message will be updated in *[Message_Duration]*, or sooner if needed. For more information, check *[www.Official_Web_Site.gov]*, or tune to local news media. Please call *[0_1_1]* only for a serious emergency.	For shigellosis, the interspecies disease, you should immediately *[Recommended actions and extended instructions]*. The warning remains in effect until further notice. This message will be updated in *[Message_Duration]*, or sooner if needed. For more information, check *[www.Official_Web_Site.gov]*, or tune to local news media. Please call *[0_1_1]* only for a serious emergency.
OET-462	OET-046	contagious disease	health hazard	Health	AFZ	*aflu*	✉ Expected	✉ Severe	✉ Likely	*[Date] [Incident_Time]* For avian flu, the contagious disease, you should expect to *[Recommended actions and extended instructions]*. The warning remains in effect until further notice. This message will be updated in *[Message_Duration]*, or sooner if needed. For more information, check *[www.Official_Web_Site.gov]*, or tune to local news media. Please call *[0_1_1]* for a serious emergency. The use of masks and other personal protective equipment may be preferred.	For avian flu, the contagious disease, you should expect to *[Recommended actions and extended instructions]*. The warning remains in effect until further notice. This message will be updated in *[Message_Duration]*, or sooner if needed. For more information, check *[www.Official_Web_Site.gov]*, or tune to local news media. Please call *[0_1_1]* for a serious emergency. The use of masks and other personal protective equipment may be preferred.	For avian flu, the contagious disease, you should expect to *[Recommended actions and extended instructions]*. The warning remains in effect until further notice. This message will be updated in *[Message_Duration]*, or sooner if needed. For more information, check *[www.Official_Web_Site.gov]*, or tune to local news media. Please call *[0_1_1]* for a serious emergency. The use of masks and other personal protective equipment may be preferred.
OET-463	OET-046	contagious disease	health hazard	Health	PIX	*cavrflu*	✉ Expected	✉ Severe	✉ Likely	*[Date] [Incident_Time]* For pandemic influenza and haemophilus influenza type B (HIB), the contagious disease, you should expect to *[Recommended actions and extended instructions]*. The warning remains in effect until further notice. This message will be updated in *[Message_Duration]*, or sooner if needed. For more information, check *[www.Official_Web_Site.gov]*, or tune to local news media. Please call *[0_1_1]* for a serious emergency. The use of masks and other personal protective equipment may be preferred.	For pandemic influenza, the contagious disease, you should expect to *[Recommended actions and extended instructions]*. The warning remains in effect until further notice. This message will be updated in *[Message_Duration]*, or sooner if needed. For more information, check *[www.Official_Web_Site.gov]*, or tune to local news media. Please call *[0_1_1]* for a serious emergency. The use of masks and other personal protective equipment may be preferred.	For pandemic influenza, the contagious disease, you should expect to *[Recommended actions and extended instructions]*. The warning remains in effect until further notice. This message will be updated in *[Message_Duration]*, or sooner if needed. For more information, check *[www.Official_Web_Site.gov]*, or tune to local news media. Please call *[0_1_1]* for a serious emergency. The use of masks and other personal protective equipment may be preferred.
OET-464	OET-061	disease: communicable	health issue	Health	SIC	*sflu*	✉ Expected	✉ Severe	✉ Likely	*[Incident_Time]* Seasonal influenza, moderate communicable disease observed in *[Short_Area] [City] [County] [State]* *[Recommended Action]* expected until *[hh:mm] [am/pm] [Day]*. The use of masks and other personal protective equipment may be preferred.	*[Incident_Time]* Seasonal influenza, moderate communicable disease observed in *[Short_Area] [City] [County] [State]* *[Recommended Action]* expected until *[hh:mm] [am/pm] [Day]*. The use of masks and other personal protective equipment may be preferred.	*[Incident_Time]* Seasonal influenza, moderate communicable disease observed in *[Short_Area] [City] [County] [State]* *[Recommended Action]* expected until *[hh:mm] [am/pm] [Day]*. The use of masks and other personal protective equipment may be preferred.
OET-465	OET-061	disease: communicable	health issue	Health	CYC	*cyst*	✉ Expected	✉ Severe	✉ Likely	Cysticercosis, moderate communicable disease observed in *[Short_Area] [City] [County] [State]* *[Recommended Action]* expected until *[hh:mm] [am/pm] [Day]*. The use of masks and other personal protective equipment may be preferred.	moderate communicable disease observed in *[Short_Area] [City] [County] [State]* *[Recommended Action]* expected until *[hh:mm] [am/pm] [Day]*. The use of masks and other personal protective equipment may be preferred.	moderate communicable disease observed in *[Short_Area] [City] [County] [State]* *[Recommended Action]* expected until *[hh:mm] [am/pm] [Day]*. The use of masks and other personal protective equipment may be preferred.
OET-466	OET-061	animal disease	health issue	Health	LEP	*lepto*	✉ Expected	✉ Severe	✉ Likely	*[Date] [Incident_Time]* For the leptospirosis, interspecies disease, you should immediately *[Recommended actions and extended instructions]*. The warning remains in effect until further notice. This message will be updated in *[Message_Duration]*, or sooner if needed. For more information, check *[www.Official_Web_Site.gov]*, or tune to local news media. Please call *[0_1_1]* only for a serious emergency.	For the leptospirosis, interspecies disease, you should immediately *[Recommended actions and extended instructions]*. The warning remains in effect until further notice. This message will be updated in *[Message_Duration]*, or sooner if needed. For more information, check *[www.Official_Web_Site.gov]*, or tune to local news media. Please call *[0_1_1]* only for a serious emergency.	For the leptospirosis, interspecies disease, you should immediately *[Recommended actions and extended instructions]*. The warning remains in effect until further notice. This message will be updated in *[Message_Duration]*, or sooner if needed. For more information, check *[www.Official_Web_Site.gov]*, or tune to local news media. Please call *[0_1_1]* only for a serious emergency.
OET-467	OET-061	disease: communicable	health issue	Health	PLX	*placu*	✉ Expected	✉ Extreme	✉ Likely	Moderate communicable disease observed in *[Short_Area] [City] [County] [State]* *[Recommended Action]* expected until *[hh:mm] [am/pm] [Day]*. The use of masks and other personal protective equipment may be preferred.	Moderate communicable disease observed in *[Short_Area] [City] [County] [State]* *[Recommended Action]* expected until *[hh:mm] [am/pm] [Day]*. The use of masks and other personal protective equipment may be preferred.	Moderate communicable disease observed in *[Short_Area] [City] [County] [State]* *[Recommended Action]* expected until *[hh:mm] [am/pm] [Day]*. The use of masks and other personal protective equipment may be preferred.
OET-468	OET-046	contagious disease	health hazard	Health	LEX	*lexro*	✉ Expected	✉ Severe	✉ Likely	*[Date] [Incident_Time]* For the leprosy, contagious disease, you should expect to *[Recommended actions and extended instructions]*. The warning remains in effect until further notice. This message will be updated in *[Message_Duration]*, or sooner if needed. For more information, check *[www.Official_Web_Site.gov]*, or tune to local news media. Please call *[0_1_1]* for a serious emergency. The use of masks and other personal protective equipment may be preferred.	For the leprosy, contagious disease, you should expect to *[Recommended actions and extended instructions]*. The warning remains in effect until further notice. This message will be updated in *[Message_Duration]*, or sooner if needed. For more information, check *[www.Official_Web_Site.gov]*, or tune to local news media. Please call *[0_1_1]* for a serious emergency. The use of masks and other personal protective equipment may be preferred.	For the leprosy, contagious disease, you should expect to *[Recommended actions and extended instructions]*. The warning remains in effect until further notice. This message will be updated in *[Message_Duration]*, or sooner if needed. For more information, check *[www.Official_Web_Site.gov]*, or tune to local news media. Please call *[0_1_1]* for a serious emergency. The use of masks and other personal protective equipment may be preferred.
OET-469	OET-061	disease: communicable	health issue	Health	CYX	*chikun*	✉ Expected	✉ Severe	✉ Likely	Chikungunya, moderate communicable disease observed in *[Short_Area] [City] [County] [State]* *[Recommended Action]* expected until *[hh:mm] [am/pm] [Day]*. The use of masks and other personal protective equipment may be preferred.	moderate communicable disease observed in *[Short_Area] [City] [County] [State]* *[Recommended Action]* expected until *[hh:mm] [am/pm] [Day]*. The use of masks and other personal protective equipment may be preferred.	moderate communicable disease observed in *[Short_Area] [City] [County] [State]* *[Recommended Action]* expected until *[hh:mm] [am/pm] [Day]*. The use of masks and other personal protective equipment may be preferred.
OET-470	OET-061	disease: communicable	health issue	Health	ZIC	*zika*	✉ Expected	✉ Severe	✉ Likely	Diphtheria, moderate communicable disease observed in *[Short_Area] [City] [County] [State]* *[Recommended Action]* expected until *[hh:mm] [am/pm] [Day]*. The use of masks and other personal protective equipment may be preferred.	moderate communicable disease observed in *[Short_Area] [City] [County] [State]* *[Recommended Action]* expected until *[hh:mm] [am/pm] [Day]*. The use of masks and other personal protective equipment may be preferred.	moderate communicable disease observed in *[Short_Area] [City] [County] [State]* *[Recommended Action]* expected until *[hh:mm] [am/pm] [Day]*. The use of masks and other personal protective equipment may be preferred.
OET-471	OET-061	disease: communicable	health issue	Health	DIC	*dipt*	✉ Expected	✉ Severe	✉ Likely			

OET-472	OET-046	contagious disease	health hazard	Health	MEX	measl	☒ Expected	☒ Severe	☒ Likely	*[Date] [Incident_Time]* For measles (not rubella), the contagious disease, you should expect to *[Recommended actions and extended instructions]*. The warning remains in effect until further notice. This message will be updated in *[Message_Duration]*, or sooner if needed. For more information, check *[www.Official_Web_Site.gov]*, or tune to local news media. Please call *[E_T_1]* for a serious emergency. The use of masks and other personal protective equipment may be preferred.	For measles, the contagious disease, you should expect to *[Recommended actions and extended instructions]*. The warning remains in effect until further notice. This message will be updated in *[Message_Duration]*, or sooner if needed. For more information, check *[www.Official_Web_Site.gov]*, or tune to local news media. Please call *[E_T_1]* for a serious emergency. The use of masks and other personal protective equipment may be preferred.	For measles, the contagious disease, you should expect to *[Recommended actions and extended instructions]*. The warning remains in effect until further notice. This message will be updated in *[Message_Duration]*, or sooner if needed. For more information, check *[www.Official_Web_Site.gov]*, or tune to local news media. Please call *[E_T_1]* for a serious emergency. The use of masks and other personal protective equipment may be preferred.
OET-473	OET-061	disease communicable	health issue	Health	MNI	menin	☒ Expected	☒ Severe	☒ Likely	Meningitis, from meningococcal bacteria, moderate communicable disease observed in *[Short_Area] [City] [County] [State]*. *[Recommended Action]* expected until *[hh:mm] [am/pm] [Day]*. The use of masks and other personal protective equipment may be preferred.	*[Incident_Time]* Meningitis, moderate communicable disease observed in *[Short_Area] [City] [County] [State]*. *[Recommended Action]* expected until *[hh:mm] [am/pm] [Day]*. The use of masks and other personal protective equipment may be preferred.	*[Incident_Time]* Meningitis, moderate communicable disease observed in *[Short_Area] [City] [County] [State]*. *[Recommended Action]* expected until *[hh:mm] [am/pm] [Day]*. The use of masks and other personal protective equipment may be preferred.
OET-474	OET-061	disease communicable	health issue	Health	PTC	pertu	☒ Expected	☒ Extreme	☒ Likely	Pertussis (whooping cough), moderate communicable disease observed in *[Short_Area] [City] [County] [State]*. *[Recommended Action]* expected until *[hh:mm] [am/pm] [Day]*. The use of masks and other personal protective equipment may be preferred.	*[Incident_Time]* Pertussis (whooping cough), moderate communicable disease observed in *[Short_Area] [City] [County] [State]*. *[Recommended Action]* expected until *[hh:mm] [am/pm] [Day]*. The use of masks and other personal protective equipment may be preferred.	*[Incident_Time]* Pertussis (whooping cough), moderate communicable disease observed in *[Short_Area] [City] [County] [State]*. *[Recommended Action]* expected until *[hh:mm] [am/pm] [Day]*. The use of masks and other personal protective equipment may be preferred.
OET-475	OET-061	disease communicable	health issue	Health	PLC	polio	☒ Expected	☒ Severe	☒ Likely	Moderate communicable disease observed in *[Short_Area] [City] [County] [State]*. *[Recommended Action]* expected until *[hh:mm] [am/pm] [Day]*. The use of masks and other personal protective equipment may be preferred.	Moderate communicable disease observed in *[Short_Area] [City] [County] [State]*. *[Recommended Action]* expected until *[hh:mm] [am/pm] [Day]*. The use of masks and other personal protective equipment may be preferred.	Moderate communicable disease observed in *[Short_Area] [City] [County] [State]*. *[Recommended Action]* expected until *[hh:mm] [am/pm] [Day]*. The use of masks and other personal protective equipment may be preferred.
OET-476	OET-061	animal disease	health issue	Health	SMZ	sPox	☒ Expected	☒ Extreme	☒ Likely	*[Date] [Incident_Time]* For smallpox, the interspecies disease, you should immediately *[Recommended actions and extended instructions]*. The warning remains in effect until further notice. This message will be updated in *[Message_Duration]*, or sooner if needed. For more information, check *[www.Official_Web_Site.gov]*, or tune to local news media. Please call *[E_T_1]* only for a serious emergency.	For smallpox, the interspecies disease, you should immediately *[Recommended actions and extended instructions]*. The warning remains in effect until further notice. This message will be updated in *[Message_Duration]*, or sooner if needed. For more information, check *[www.Official_Web_Site.gov]*, or tune to local news media. Please call *[E_T_1]* only for a serious emergency.	For smallpox, the interspecies disease, you should immediately *[Recommended actions and extended instructions]*. The warning remains in effect until further notice. This message will be updated in *[Message_Duration]*, or sooner if needed. For more information, check *[www.Official_Web_Site.gov]*, or tune to local news media. Please call *[E_T_1]* only for a serious emergency.
OET-477	OET-046	contagious disease	health hazard	Health	VHX	varHz	☒ Expected	☒ Severe	☒ Likely	*[Date] [Incident_Time]* For varicella or herpes zoster, the contagious disease, you should expect to *[Recommended actions and extended instructions]*. The warning remains in effect until further notice. This message will be updated in *[Message_Duration]*, or sooner if needed. For more information, check *[www.Official_Web_Site.gov]*, or tune to local news media. Please call *[E_T_1]* for a serious emergency. The use of masks and other personal protective equipment may be preferred.	For varicella or herpes zoster, the contagious disease, you should expect to *[Recommended actions and extended instructions]*. The warning remains in effect until further notice. This message will be updated in *[Message_Duration]*, or sooner if needed. For more information, check *[www.Official_Web_Site.gov]*, or tune to local news media. Please call *[E_T_1]* for a serious emergency. The use of masks and other personal protective equipment may be preferred.	For varicella or herpes zoster, the contagious disease, you should expect to *[Recommended actions and extended instructions]*. The warning remains in effect until further notice. This message will be updated in *[Message_Duration]*, or sooner if needed. For more information, check *[www.Official_Web_Site.gov]*, or tune to local news media. Please call *[E_T_1]* for a serious emergency. The use of masks and other personal protective equipment may be preferred.
OET-478	OET-046	contagious disease	health hazard	Health	YFX	vFev	☒ Expected	☒ Extreme	☒ Likely	*[Date] [Incident_Time]* For yellow fever, the contagious disease, you should expect to *[Recommended actions and extended instructions]*. The warning remains in effect until further notice. This message will be updated in *[Message_Duration]*, or sooner if needed. For more information, check *[www.Official_Web_Site.gov]*, or tune to local news media. Please call *[E_T_1]* for a serious emergency. The use of masks and other personal protective equipment may be preferred.	For yellow fever, the contagious disease, you should expect to *[Recommended actions and extended instructions]*. The warning remains in effect until further notice. This message will be updated in *[Message_Duration]*, or sooner if needed. For more information, check *[www.Official_Web_Site.gov]*, or tune to local news media. Please call *[E_T_1]* for a serious emergency. The use of masks and other personal protective equipment may be preferred.	For yellow fever, the contagious disease, you should expect to *[Recommended actions and extended instructions]*. The warning remains in effect until further notice. This message will be updated in *[Message_Duration]*, or sooner if needed. For more information, check *[www.Official_Web_Site.gov]*, or tune to local news media. Please call *[E_T_1]* for a serious emergency. The use of masks and other personal protective equipment may be preferred.
OET-479	OET-046	contagious disease	health hazard	Health	DGX	denzu	☒ Expected	☒ Extreme	☒ Likely	*[Date] [Incident_Time]* For dengue, the contagious disease, you should expect to *[Recommended actions and extended instructions]*. The warning remains in effect until further notice. This message will be updated in *[Message_Duration]*, or sooner if needed. For more information, check *[www.Official_Web_Site.gov]*, or tune to local news media. Please call *[E_T_1]* for a serious emergency. The use of masks and other personal protective equipment may be preferred.	For dengue, the contagious disease, you should expect to *[Recommended actions and extended instructions]*. The warning remains in effect until further notice. This message will be updated in *[Message_Duration]*, or sooner if needed. For more information, check *[www.Official_Web_Site.gov]*, or tune to local news media. Please call *[E_T_1]* for a serious emergency. The use of masks and other personal protective equipment may be preferred.	For dengue, the contagious disease, you should expect to *[Recommended actions and extended instructions]*. The warning remains in effect until further notice. This message will be updated in *[Message_Duration]*, or sooner if needed. For more information, check *[www.Official_Web_Site.gov]*, or tune to local news media. Please call *[E_T_1]* for a serious emergency. The use of masks and other personal protective equipment may be preferred.
OET-480	OET-046	contagious disease	health hazard	Health	MLX		☒ Expected	☒ Severe	☒ Likely	*[Date] [Incident_Time]* For malaria, the contagious disease, you should expect to *[Recommended actions and extended instructions]*. The warning remains in effect until further notice. This message will be updated in *[Message_Duration]*, or sooner if needed. For more information, check *[www.Official_Web_Site.gov]*, or tune to local news media. Please call *[E_T_1]* for a serious emergency. The use of masks and other personal protective equipment may be preferred.	For malaria, the contagious disease, you should expect to *[Recommended actions and extended instructions]*. The warning remains in effect until further notice. This message will be updated in *[Message_Duration]*, or sooner if needed. For more information, check *[www.Official_Web_Site.gov]*, or tune to local news media. Please call *[E_T_1]* for a serious emergency. The use of masks and other personal protective equipment may be preferred.	For malaria, the contagious disease, you should expect to *[Recommended actions and extended instructions]*. The warning remains in effect until further notice. This message will be updated in *[Message_Duration]*, or sooner if needed. For more information, check *[www.Official_Web_Site.gov]*, or tune to local news media. Please call *[E_T_1]* for a serious emergency. The use of masks and other personal protective equipment may be preferred.
OET-481	OET-046	contagious disease	health hazard	Health	CCX		☒ Expected	☒ Extreme	☒ Likely	*[Date] [Incident_Time]* For Crimean Congo haemorragic fever the contagious disease, you should expect to *[Recommended actions and extended instructions]*. The warning remains in effect until further notice. This message will be updated in *[Message_Duration]*, or sooner if needed. For more information, check *[www.Official_Web_Site.gov]*, or tune to local news media. Please call *[E_T_1]* for a serious emergency. The use of masks and other personal protective equipment may be preferred.	For Crimean Congo haemorragic fever the contagious disease, you should expect to *[Recommended actions and extended instructions]*. The warning remains in effect until further notice. This message will be updated in *[Message_Duration]*, or sooner if needed. For more information, check *[www.Official_Web_Site.gov]*, or tune to local news media. Please call *[E_T_1]* for a serious emergency. The use of masks and other personal protective equipment may be preferred.	For Crimean Congo haemorragic fever the contagious disease, you should expect to *[Recommended actions and extended instructions]*. The warning remains in effect until further notice. This message will be updated in *[Message_Duration]*, or sooner if needed. For more information, check *[www.Official_Web_Site.gov]*, or tune to local news media. Please call *[E_T_1]* for a serious emergency. The use of masks and other personal protective equipment may be preferred.

OET-482	OET-046	contagious disease	health hazard	Health	EBK	☒ Expected	☒ Extreme	☒ Likely	*[Date] [Incident_Time]* For Ebola, the contagious disease you should expect to *[Recommended actions and extended instructions]*. The warning remains in effect until further notice. This message will be updated in *[Message_Duration]*, or sooner if needed. For more information, check *[www.Official_Web_Site.gov]*, or tune to local news media. Please call *[E_T_1]* for a serious emergency. The use of masks and other personal protective equipment may be preferred. [Incident_Time] MERS (Middle East Respiratory Syndrome) Moderate communicable disease observed in *[Short_Area] [City] [County] [State]*. *[Recommended Action]* expected until *[hh:mm] [am/pm] [Day]*. The use of masks and other personal protective equipment may be preferred.	For Ebola, the contagious disease you should expect to *[Recommended actions and extended instructions]*. The warning remains in effect until further notice. This message will be updated in *[Message_Duration]*, or sooner if needed. For more information, check *[www.Official_Web_Site.gov]*, or tune to local news media. Please call *[E_T_1]* for a serious emergency. The use of masks and other personal protective equipment may be preferred. [Incident_Time] MERS (Middle East Respiratory Syndrome) Moderate communicable disease observed in *[Short_Area] [City] [County] [State]*. *[Recommended Action]* expected until *[hh:mm] [am/pm] [Day]*. The use of masks and other personal protective equipment may be preferred.	For Ebola, the contagious disease you should expect to *[Recommended actions and extended instructions]*. The warning remains in effect until further notice. This message will be updated in *[Message_Duration]*, or sooner if needed. For more information, check *[www.Official_Web_Site.gov]*, or tune to local news media. Please call *[E_T_1]* for a serious emergency. The use of masks and other personal protective equipment may be preferred. [Incident_Time] MERS (Middle East Respiratory Syndrome) Moderate communicable disease observed in *[Short_Area] [City] [County] [State]*. *[Recommended Action]* expected until *[hh:mm] [am/pm] [Day]*. The use of masks and other personal protective equipment may be preferred.
OET-483	OET-061	disease: communicable	health issue	Health	LSX	☒ Expected	☒ Severe	☒ Likely		
OET-484	OET-046	contagious disease	health hazard	Health	TBK	☒ Expected	☒ Extreme	☒ Likely	*[Date] [Incident_Time]* For tuberculosis, the contagious disease, you should expect to *[Recommended actions and extended instructions]*. The warning remains in effect until further notice. This message will be updated in *[Message_Duration]*, or sooner if needed. For more information, check *[www.Official_Web_Site.gov]*, or tune to local news media. Please call *[E_T_1]* for a serious emergency. The use of masks and other personal protective equipment may be preferred.	For tuberculosis, the contagious disease, you should expect to *[Recommended actions and extended instructions]*. The warning remains in effect until further notice. This message will be updated in *[Message_Duration]*, or sooner if needed. For more information, check *[www.Official_Web_Site.gov]*, or tune to local news media. Please call *[E_T_1]* for a serious emergency. The use of masks and other personal protective equipment may be preferred.	For tuberculosis, the contagious disease, you should expect to *[Recommended actions and extended instructions]*. The warning remains in effect until further notice. This message will be updated in *[Message_Duration]*, or sooner if needed. For more information, check *[www.Official_Web_Site.gov]*, or tune to local news media. Please call *[E_T_1]* for a serious emergency. The use of masks and other personal protective equipment may be preferred.
OET-485	OET-061	disease: communicable	health issue	Health	MRC	☒ Expected	☒ Severe	☒ Likely		
OET-486	OET-097	contagious disease	health hazard	Health	MPX	☒ Expected	☒ Extreme	☒ Likely	*[Date] [Incident_Time]* For mpox, monkeypox, the contagious virus, you should expect to *[Recommended actions and extended instructions]*. The warning remains in effect until further notice. This message will be updated in *[Message_Duration]*, or sooner if needed. For more information, check *[www.Official_Web_Site.gov]*, or tune to local news media. Please call *[E_T_1]* for a serious emergency. The use of masks and other personal protective equipment may be preferred. [Incident_Time] MERS (Middle East Respiratory Syndrome) Moderate communicable disease observed in *[Short_Area] [City] [County] [State]*. *[Recommended Action]* expected until *[hh:mm] [am/pm] [Day]*. The use of masks and other personal protective equipment may be preferred.	For monkeypox, the contagious disease, you should expect to *[Recommended actions and extended instructions]*. The warning remains in effect until further notice. This message will be updated in *[Message_Duration]*, or sooner if needed. For more information, check *[www.Official_Web_Site.gov]*, or tune to local news media. Please call *[E_T_1]* for a serious emergency. The use of masks and other personal protective equipment may be preferred. [Incident_Time] MERS (Middle East Respiratory Syndrome) Moderate communicable disease observed in *[Short_Area] [City] [County] [State]*. *[Recommended Action]* expected until *[hh:mm] [am/pm] [Day]*. The use of masks and other personal protective equipment may be preferred.	For monkeypox, the contagious disease, you should expect to *[Recommended actions and extended instructions]*. The warning remains in effect until further notice. This message will be updated in *[Message_Duration]*, or sooner if needed. For more information, check *[www.Official_Web_Site.gov]*, or tune to local news media. Please call *[E_T_1]* for a serious emergency. The use of masks and other personal protective equipment may be preferred. [Incident_Time] MERS (Middle East Respiratory Syndrome) Moderate communicable disease observed in *[Short_Area] [City] [County] [State]*. *[Recommended Action]* expected until *[hh:mm] [am/pm] [Day]*. The use of masks and other personal protective equipment may be preferred.
OET-487	OET-097	disease: communicable	health issue	Health	RBC	☒ Expected	☒ Extreme	☒ Likely		
OET-488	OET-061	animal disease	health issue	Health	SRZ	☒ Expected	☒ Severe	☒ Likely	*[Date] [Incident_Time]* For SARS, the interspecies disease you should immediately *[Recommended actions and extended instructions]*. The warning remains in effect until further notice. This message will be updated in *[Message_Duration]*, or sooner if needed. For more information, check *[www.Official_Web_Site.gov]*, or tune to local news media. Please call *[E_T_1]* only for a serious emergency.	For SARS, the interspecies disease you should immediately *[Recommended actions and extended instructions]*. The warning remains in effect until further notice. This message will be updated in *[Message_Duration]*, or sooner if needed. For more information, check *[www.Official_Web_Site.gov]*, or tune to local news media. Please call *[E_T_1]* only for a serious emergency. The use of masks and other personal protective equipment may be preferred or mandated.	For SARS, the interspecies disease you should immediately *[Recommended actions and extended instructions]*. The warning remains in effect until further notice. This message will be updated in *[Message_Duration]*, or sooner if needed. For more information, check *[www.Official_Web_Site.gov]*, or tune to local news media. Please call *[E_T_1]* only for a serious emergency. The use of masks and other personal protective equipment may be preferred or mandated.
OET-489	OET-097	animal disease	health issue	Health	RVO	☒ Expected	☒ Severe	☒ Likely	*[Date] [Incident_Time]* For rotavirus, the Agricultural Emergency or Animal Health, and a cause of diarrhea, you should expect to *[Recommended actions and extended instructions]*. The animal disease emergency remains in effect until further notice. This message will be updated in *[Message_Duration]*, or sooner if needed. For more information, check *[www.Official_Web_Site.gov]*, or tune to local news media. Please do not call *[E_T_1]*, except for a serious emergency.	For rotavirus, the Agricultural Emergency or Animal Health, you should expect to *[Recommended actions and extended instructions]*. The animal disease emergency remains in effect until further notice. This message will be updated in *[Message_Duration]*, or sooner if needed. For more information, check *[www.Official_Web_Site.gov]*, or tune to local news media. Please do not call *[E_T_1]*, except for a serious emergency.	For rotavirus, the Agricultural Emergency or Animal Health, you should expect to *[Recommended actions and extended instructions]*. The animal disease emergency remains in effect until further notice. This message will be updated in *[Message_Duration]*, or sooner if needed. For more information, check *[www.Official_Web_Site.gov]*, or tune to local news media. Please do not call *[E_T_1]*, except for a serious emergency.
OET-490	OET-097	animal disease	health issue	Health	ASO	☒ Expected	☒ Severe	☒ Likely	*[Date] [Incident_Time]* For African Swine Fever, the Agricultural Emergency or Animal Health, you should expect to *[Recommended actions and extended instructions]*. The animal disease emergency remains in effect until further notice. This message will be updated in *[Message_Duration]*, or sooner if needed. For more information, check *[www.Official_Web_Site.gov]*, or tune to local news media. Please do not call *[E_T_1]*, except for a serious emergency.	For African Swine Fever, the Agricultural Emergency or Animal Health, you should expect to *[Recommended actions and extended instructions]*. The animal disease emergency remains in effect until further notice. This message will be updated in *[Message_Duration]*, or sooner if needed. For more information, check *[www.Official_Web_Site.gov]*, or tune to local news media. Please do not call *[E_T_1]*, except for a serious emergency.	For African Swine Fever, the Agricultural Emergency or Animal Health, you should expect to *[Recommended actions and extended instructions]*. The animal disease emergency remains in effect until further notice. This message will be updated in *[Message_Duration]*, or sooner if needed. For more information, check *[www.Official_Web_Site.gov]*, or tune to local news media. Please do not call *[E_T_1]*, except for a serious emergency.
OET-491	OET-097	animal disease	health issue	Health	BDO	☒ Expected	☒ Severe	☒ Likely	*[Date] [Incident_Time]* For bird plagues, the Agricultural Emergency or Animal Health, you should expect to *[Recommended actions and extended instructions]*. The animal disease emergency remains in effect until further notice. This message will be updated in *[Message_Duration]*, or sooner if needed. For more information, check *[www.Official_Web_Site.gov]*, or tune to local news media. Please do not call *[E_T_1]*, except for a serious emergency.	For bird plagues, the Agricultural Emergency or Animal Health, you should expect to *[Recommended actions and extended instructions]*. The animal disease emergency remains in effect until further notice. This message will be updated in *[Message_Duration]*, or sooner if needed. For more information, check *[www.Official_Web_Site.gov]*, or tune to local news media. Please do not call *[E_T_1]*, except for a serious emergency.	For bird plagues, the Agricultural Emergency or Animal Health, you should expect to *[Recommended actions and extended instructions]*. The animal disease emergency remains in effect until further notice. This message will be updated in *[Message_Duration]*, or sooner if needed. For more information, check *[www.Official_Web_Site.gov]*, or tune to local news media. Please do not call *[E_T_1]*, except for a serious emergency.

OET-492	OET-097	animal disease	health issue	Health	BRO	☒ Expected	☒ Severe	☒ Likely	*[Date] [Incident_Time]* For brucellosis, the Agricultural Emergency or Animal Health, you should expect to *[Recommended actions and extended instructions]*. The animal disease emergency remains in effect until further notice. This message will be updated in *[Message_Duration]*, or sooner if needed. For more information, check *[www.Official_Web_Site.gov]*, or tune to local news media. Please do not call *[If_T_T]*, except for a serious emergency. *[Date] [Incident_Time]* For classical swine fever, the Agricultural Emergency or Animal Health, you should expect to *[Recommended actions and extended instructions]*. The animal disease emergency remains in effect until further notice. This message will be updated in *[Message_Duration]*, or sooner if needed. For more information, check *[www.Official_Web_Site.gov]*, or tune to local news media. Please do not call *[If_T_T]*, except for a serious emergency.	For brucellosis, the Agricultural Emergency or Animal Health, you should expect to *[Recommended actions and extended instructions]*. The animal disease emergency remains in effect until further notice. This message will be updated in *[Message_Duration]*, or sooner if needed. For more information, check *[www.Official_Web_Site.gov]*, or tune to local news media. Please do not call *[If_T_T]*, except for a serious emergency. For classical swine fever, the Agricultural Emergency or Animal Health, you should expect to *[Recommended actions and extended instructions]*. The animal disease emergency remains in effect until further notice. This message will be updated in *[Message_Duration]*, or sooner if needed. For more information, check *[www.Official_Web_Site.gov]*, or tune to local news media. Please do not call *[If_T_T]*, except for a serious emergency.	For brucellosis, the Agricultural Emergency or Animal Health, you should expect to *[Recommended actions and extended instructions]*. The animal disease emergency remains in effect until further notice. This message will be updated in *[Message_Duration]*, or sooner if needed. For more information, check *[www.Official_Web_Site.gov]*, or tune to local news media. Please do not call *[If_T_T]*, except for a serious emergency. For classical swine fever, the Agricultural Emergency or Animal Health, you should expect to *[Recommended actions and extended instructions]*. The animal disease emergency remains in effect until further notice. This message will be updated in *[Message_Duration]*, or sooner if needed. For more information, check *[www.Official_Web_Site.gov]*, or tune to local news media. Please do not call *[If_T_T]*, except for a serious emergency.
OET-493	OET-013	animal disease	health issue	Health	CSO	☒ Expected	☒ Severe	☒ Likely	*[Date] [Incident_Time]* For contagious bovine pleuropneumonia (CBPP) the Agricultural Emergency or Animal Health, you should expect to *[Recommended actions and extended instructions]*. The animal disease emergency remains in effect until further notice. This message will be updated in *[Message_Duration]*, or sooner if needed. For more information, check *[www.Official_Web_Site.gov]*, or tune to local news media. Please do not call *[If_T_T]*, except for a serious emergency.	For contagious bovine pleuropneumonia (CBPP) the Agricultural Emergency or Animal Health, you should expect to *[Recommended actions and extended instructions]*. The animal disease emergency remains in effect until further notice. This message will be updated in *[Message_Duration]*, or sooner if needed. For more information, check *[www.Official_Web_Site.gov]*, or tune to local news media. Please do not call *[If_T_T]*, except for a serious emergency.	For contagious bovine pleuropneumonia (CBPP) the Agricultural Emergency or Animal Health, you should expect to *[Recommended actions and extended instructions]*. The animal disease emergency remains in effect until further notice. This message will be updated in *[Message_Duration]*, or sooner if needed. For more information, check *[www.Official_Web_Site.gov]*, or tune to local news media. Please do not call *[If_T_T]*, except for a serious emergency.
OET-494	OET-013	animal disease	health issue	Health	CBO	☒ Expected	☒ Severe	☒ Likely	*[Date] [Incident_Time]* For contagious caprine pleuropneumonia (CCPP), the Agricultural Emergency or Animal Health, you should expect to *[Recommended actions and extended instructions]*. The animal disease emergency remains in effect until further notice. This message will be updated in *[Message_Duration]*, or sooner if needed. For more information, check *[www.Official_Web_Site.gov]*, or tune to local news media. Please do not call *[If_T_T]*, except for a serious emergency.	For contagious caprine pleuropneumonia (CCPP), the Agricultural Emergency or Animal Health, you should expect to *[Recommended actions and extended instructions]*. The animal disease emergency remains in effect until further notice. This message will be updated in *[Message_Duration]*, or sooner if needed. For more information, check *[www.Official_Web_Site.gov]*, or tune to local news media. Please do not call *[If_T_T]*, except for a serious emergency.	For contagious caprine pleuropneumonia (CCPP), the Agricultural Emergency or Animal Health, you should expect to *[Recommended actions and extended instructions]*. The animal disease emergency remains in effect until further notice. This message will be updated in *[Message_Duration]*, or sooner if needed. For more information, check *[www.Official_Web_Site.gov]*, or tune to local news media. Please do not call *[If_T_T]*, except for a serious emergency.
OET-495	OET-013	animal disease	health issue	Health	CPO	☒ Expected	☒ Extreme	☒ Likely	*[Date] [Incident_Time]* For hoof (foot) and mouth virus, the Agricultural Emergency or Animal Health, you should expect to *[Recommended actions and extended instructions]*. The animal disease emergency remains in effect until further notice. This message will be updated in *[Message_Duration]*, or sooner if needed. For more information, check *[www.Official_Web_Site.gov]*, or tune to local news media. Please do not call *[If_T_T]*, except for a serious emergency.	For hoof (foot) and mouth virus, the Agricultural Emergency or Animal Health, you should expect to *[Recommended actions and extended instructions]*. The animal disease emergency remains in effect until further notice. This message will be updated in *[Message_Duration]*, or sooner if needed. For more information, check *[www.Official_Web_Site.gov]*, or tune to local news media. Please do not call *[If_T_T]*, except for a serious emergency.	For hoof (foot) and mouth virus, the Agricultural Emergency or Animal Health, you should expect to *[Recommended actions and extended instructions]*. The animal disease emergency remains in effect until further notice. This message will be updated in *[Message_Duration]*, or sooner if needed. For more information, check *[www.Official_Web_Site.gov]*, or tune to local news media. Please do not call *[If_T_T]*, except for a serious emergency.
OET-496	OET-013	animal disease	health issue	Health	MWO	☒ Expected	☒ Extreme	☒ Likely	*[Date] [Incident_Time]* For lumpy skin, the interspecies disease, you should immediately *[Recommended actions and extended instructions]*. The warning remains in effect until further notice. This message will be updated in *[Message_Duration]*, or sooner if needed. For more information, check *[www.Official_Web_Site.gov]*, or tune to local news media. Please call *[If_T_T]* only for a serious emergency.	For lumpy skin, the interspecies disease, you should immediately *[Recommended actions and extended instructions]*. The warning remains in effect until further notice. This message will be updated in *[Message_Duration]*, or sooner if needed. For more information, check *[www.Official_Web_Site.gov]*, or tune to local news media. Please call *[If_T_T]* only for a serious emergency.	For lumpy skin, the interspecies disease, you should immediately *[Recommended actions and extended instructions]*. The warning remains in effect until further notice. This message will be updated in *[Message_Duration]*, or sooner if needed. For more information, check *[www.Official_Web_Site.gov]*, or tune to local news media. Please call *[If_T_T]* only for a serious emergency.
OET-497	OET-061	animal disease	health issue	Health	LSZ	☒ Expected	☒ Extreme	☒ Likely	*[Date] [Incident_Time]* For new world screwworm (NWS), the Agricultural Emergency or Animal Health, you should expect to *[Recommended actions and extended instructions]*. The animal disease emergency remains in effect until further notice. This message will be updated in *[Message_Duration]*, or sooner if needed. For more information, check *[www.Official_Web_Site.gov]*, or tune to local news media. Please do not call *[If_T_T]*, except for a serious emergency.	For new world screwworm (NWS), the Agricultural Emergency or Animal Health, you should expect to *[Recommended actions and extended instructions]*. The animal disease emergency remains in effect until further notice. This message will be updated in *[Message_Duration]*, or sooner if needed. For more information, check *[www.Official_Web_Site.gov]*, or tune to local news media. Please do not call *[If_T_T]*, except for a serious emergency.	For new world screwworm (NWS), the Agricultural Emergency or Animal Health, you should expect to *[Recommended actions and extended instructions]*. The animal disease emergency remains in effect until further notice. This message will be updated in *[Message_Duration]*, or sooner if needed. For more information, check *[www.Official_Web_Site.gov]*, or tune to local news media. Please do not call *[If_T_T]*, except for a serious emergency.
OET-498	OET-013	animal disease	health issue	Health	NSO	☒ Expected	☒ Severe	☒ Likely	*[Date] [Incident_Time]* For Newcastle virus, the Agricultural Emergency or Animal Health, you should expect to *[Recommended actions and extended instructions]*. The animal disease emergency remains in effect until further notice. This message will be updated in *[Message_Duration]*, or sooner if needed. For more information, check *[www.Official_Web_Site.gov]*, or tune to local news media. Please do not call *[If_T_T]*, except for a serious emergency.	For Newcastle virus, the Agricultural Emergency or Animal Health, you should expect to *[Recommended actions and extended instructions]*. The animal disease emergency remains in effect until further notice. This message will be updated in *[Message_Duration]*, or sooner if needed. For more information, check *[www.Official_Web_Site.gov]*, or tune to local news media. Please do not call *[If_T_T]*, except for a serious emergency.	For Newcastle virus, the Agricultural Emergency or Animal Health, you should expect to *[Recommended actions and extended instructions]*. The animal disease emergency remains in effect until further notice. This message will be updated in *[Message_Duration]*, or sooner if needed. For more information, check *[www.Official_Web_Site.gov]*, or tune to local news media. Please do not call *[If_T_T]*, except for a serious emergency.
OET-499	OET-013	animal disease	health issue	Health	NVO	☒ Expected	☒ Severe	☒ Likely	*[Date] [Incident_Time]* For pesta des petits the ruminant Agricultural Emergency or Animal Health, you should expect to *[Recommended actions and extended instructions]*. The animal disease emergency remains in effect until further notice. This message will be updated in *[Message_Duration]*, or sooner if needed. For more information, check *[www.Official_Web_Site.gov]*, or tune to local news media. Please do not call *[If_T_T]*, except for a serious emergency.	For pesta des petits the ruminant Agricultural Emergency or Animal Health, you should expect to *[Recommended actions and extended instructions]*. The animal disease emergency remains in effect until further notice. This message will be updated in *[Message_Duration]*, or sooner if needed. For more information, check *[www.Official_Web_Site.gov]*, or tune to local news media. Please do not call *[If_T_T]*, except for a serious emergency.	For pesta des petits the ruminant Agricultural Emergency or Animal Health, you should expect to *[Recommended actions and extended instructions]*. The animal disease emergency remains in effect until further notice. This message will be updated in *[Message_Duration]*, or sooner if needed. For more information, check *[www.Official_Web_Site.gov]*, or tune to local news media. Please do not call *[If_T_T]*, except for a serious emergency.
OET-500	OET-013	animal disease	health issue	Health	PDO	☒ Expected	☒ Severe	☒ Likely			

A	OET-013	animal disease	health issue	Health		OFO	☒ Expected	☒ Severe	☒ Likely	*[Date] [Incident_Time]* For Q fever, the Agricultural Emergency or Animal Health, you should expect to *[Recommended actions and extended instructions]*. The animal disease emergency remains in effect until further notice. This message will be updated in *[Message_Duration]*, or sooner if needed. For more information, check *[www.Official_Web_Site.gov]*, or tune to local news media. Please do not call *[If_T_1]*, except for a serious emergency. *[Date] [Incident_Time]* For rift valley fever, the Agricultural Emergency or Animal Health, you should expect to *[Recommended actions and extended instructions]*. The Agricultural Emergency remains in effect until further notice. This message will be updated in *[Message_Duration]*, or sooner if needed. For more information, check *[www.Official_Web_Site.gov]*, or tune to local news media. Please do not call *[If_T_1]*, except for a serious emergency. *[Date] [Incident_Time]* For trypanosomoses, the Agricultural Emergency or Animal Health, you should expect to *[Recommended actions and extended instructions]*. The Agricultural Emergency remains in effect until further notice. This message will be updated in *[Message_Duration]*, or sooner if needed. For more information, check *[www.Official_Web_Site.gov]*, or tune to local news media. Please do not call *[If_T_1]*, except for a serious emergency. *[Date] [Incident_Time]* For west Nile fever, the Agricultural Emergency or aquatic Animal Health, you should expect to *[Recommended actions and extended instructions]*. The Agricultural Emergency remains in effect until further notice. This message will be updated in *[Message_Duration]*, or sooner if needed. For more information, check *[www.Official_Web_Site.gov]*, or tune to local news media. Please do not call *[If_T_1]*, except for a serious emergency. *[Date] [Incident_Time]* For rinderpest, the Agricultural Emergency or aquatic Animal Health, you should expect to *[Recommended actions and extended instructions]*. The Agricultural Emergency remains in effect until further notice. This message will be updated in *[Message_Duration]*, or sooner if needed. For more information, check *[www.Official_Web_Site.gov]*, or tune to local news media. Please do not call *[If_T_1]*, except for a serious emergency. *[Date] [Incident_Time]* For shrimp disease virus, the Agricultural Emergency or aquatic Animal Health, you should expect to *[Recommended actions and extended instructions]*. The Agricultural Emergency remains in effect until further notice. This message will be updated in *[Message_Duration]*, or sooner if needed. For more information, check *[www.Official_Web_Site.gov]*, or tune to local news media. Please do not call *[If_T_1]*, except for a serious emergency. *[Date] [Incident_Time]* For shrimp disease bacterial, the Agricultural Emergency or aquatic Animal Health, you should expect to *[Recommended actions and extended instructions]*. The Agricultural Emergency remains in effect until further notice. This message will be updated in *[Message_Duration]*, or sooner if needed. For more information, check *[www.Official_Web_Site.gov]*, or tune to local news media. Please do not call *[If_T_1]*, except for a serious emergency. *[Date] [Incident_Time]* For oyster disease bacterial, the Agricultural Emergency or aquatic Animal Health, you should expect to *[Recommended actions and extended instructions]*. The Agricultural Emergency remains in effect until further notice. This message will be updated in *[Message_Duration]*, or sooner if needed. For more information, check *[www.Official_Web_Site.gov]*, or tune to local news media. Please do not call *[If_T_1]*, except for a serious emergency. *[Date] [Incident_Time]* For typhus, the contagious disease you should expect to *[Recommended actions and extended instructions]*. The warning remains in effect until further notice. This message will be updated in *[Message_Duration]*, or sooner if needed. For more information, check *[www.Official_Web_Site.gov]*, or tune to local news media. Please call *[If_T_1]* for a serious emergency. The use of masks and other personal protective equipment may be preferred.
	OET-502	OET-061	animal disease	health issue	Health		RFO	☒ Expected	☒ Severe	☒ Likely	
	OET-503	OET-061	animal disease	health issue	Health		TYO	☒ Expected	☒ Severe	☒ Likely	
	OET-504	OET-061	animal disease	health issue	Health		WNO	☒ Expected	☒ Severe	☒ Likely	
	OET-505	OET-061	animal disease	health issue	Health		RPO	☒ Expected	☒ Severe	☒ Likely	
	OET-506	OET-061	animal disease	health issue	Health		SVO	☒ Expected	☒ Severe	☒ Likely	
	OET-507	OET-061	animal disease	health issue	Health		QBO	☒ Expected	☒ Severe	☒ Likely	
	OET-508	OET-061	animal disease	health issue	Health		OBO	☒ Expected	☒ Severe	☒ Likely	
	OET-509	OET-062	contagious disease	health hazard	Health		TYV	☒ Expected	☒ Extreme	☒ Likely	

For Q fever, the Agricultural Emergency or Animal Health, you should expect to *[Recommended actions and extended instructions]*. The animal disease emergency remains in effect until further notice. This message will be updated in *[Message_Duration]*, or sooner if needed. For more information, check *[www.Official_Web_Site.gov]*, or tune to local news media. Please do not call *[If_T_1]*, except for a serious emergency.

For rift valley fever, the Agricultural Emergency or Animal Health, you should expect to *[Recommended actions and extended instructions]*. The Agricultural Emergency remains in effect until further notice. This message will be updated in *[Message_Duration]*, or sooner if needed. For more information, check *[www.Official_Web_Site.gov]*, or tune to local news media. Please do not call *[If_T_1]*, except for a serious emergency.

For trypanosomoses, the Agricultural Emergency or Animal Health, you should expect to *[Recommended actions and extended instructions]*. The Agricultural Emergency remains in effect until further notice. This message will be updated in *[Message_Duration]*, or sooner if needed. For more information, check *[www.Official_Web_Site.gov]*, or tune to local news media. Please do not call *[If_T_1]*, except for a serious emergency.

For west Nile fever, the Agricultural Emergency or aquatic Animal Health, you should expect to *[Recommended actions and extended instructions]*. The Agricultural Emergency remains in effect until further notice. This message will be updated in *[Message_Duration]*, or sooner if needed. For more information, check *[www.Official_Web_Site.gov]*, or tune to local news media. Please do not call *[If_T_1]*, except for a serious emergency.

For rinderpest, the Agricultural Emergency or aquatic Animal Health, you should expect to *[Recommended actions and extended instructions]*. The Agricultural Emergency remains in effect until further notice. This message will be updated in *[Message_Duration]*, or sooner if needed. For more information, check *[www.Official_Web_Site.gov]*, or tune to local news media. Please do not call *[If_T_1]*, except for a serious emergency.

For shrimp disease virus, the Agricultural Emergency or aquatic Animal Health, you should expect to *[Recommended actions and extended instructions]*. The Agricultural Emergency remains in effect until further notice. This message will be updated in *[Message_Duration]*, or sooner if needed. For more information, check *[www.Official_Web_Site.gov]*, or tune to local news media. Please do not call *[If_T_1]*, except for a serious emergency.

For shrimp disease bacterial, the Agricultural Emergency or aquatic Animal Health, you should expect to *[Recommended actions and extended instructions]*. The Agricultural Emergency remains in effect until further notice. This message will be updated in *[Message_Duration]*, or sooner if needed. For more information, check *[www.Official_Web_Site.gov]*, or tune to local news media. Please do not call *[If_T_1]*, except for a serious emergency.

For oyster disease bacterial, the Agricultural Emergency or aquatic Animal Health, you should expect to *[Recommended actions and extended instructions]*. The Agricultural Emergency remains in effect until further notice. This message will be updated in *[Message_Duration]*, or sooner if needed. For more information, check *[www.Official_Web_Site.gov]*, or tune to local news media. Please do not call *[If_T_1]*, except for a serious emergency.

For typhus, the contagious disease you should expect to *[Recommended actions and extended instructions]*. The warning remains in effect until further notice. This message will be updated in *[Message_Duration]*, or sooner if needed. For more information, check *[www.Official_Web_Site.gov]*, or tune to local news media. Please call *[If_T_1]* for a serious emergency. The use of masks and other personal protective equipment may be preferred.

For Q fever, the Agricultural Emergency or Animal Health, you should expect to *[Recommended actions and extended instructions]*. The animal disease emergency remains in effect until further notice. This message will be updated in *[Message_Duration]*, or sooner if needed. For more information, check *[www.Official_Web_Site.gov]*, or tune to local news media. Please do not call *[If_T_1]*, except for a serious emergency.

For rift valley fever, the Agricultural Emergency or Animal Health, you should expect to *[Recommended actions and extended instructions]*. The Agricultural Emergency remains in effect until further notice. This message will be updated in *[Message_Duration]*, or sooner if needed. For more information, check *[www.Official_Web_Site.gov]*, or tune to local news media. Please do not call *[If_T_1]*, except for a serious emergency.

For trypanosomoses, the Agricultural Emergency or Animal Health, you should expect to *[Recommended actions and extended instructions]*. The Agricultural Emergency remains in effect until further notice. This message will be updated in *[Message_Duration]*, or sooner if needed. For more information, check *[www.Official_Web_Site.gov]*, or tune to local news media. Please do not call *[If_T_1]*, except for a serious emergency.

For west Nile fever, the Agricultural Emergency or aquatic Animal Health, you should expect to *[Recommended actions and extended instructions]*. The Agricultural Emergency remains in effect until further notice. This message will be updated in *[Message_Duration]*, or sooner if needed. For more information, check *[www.Official_Web_Site.gov]*, or tune to local news media. Please do not call *[If_T_1]*, except for a serious emergency.

For rinderpest, the Agricultural Emergency or aquatic Animal Health, you should expect to *[Recommended actions and extended instructions]*. The Agricultural Emergency remains in effect until further notice. This message will be updated in *[Message_Duration]*, or sooner if needed. For more information, check *[www.Official_Web_Site.gov]*, or tune to local news media. Please do not call *[If_T_1]*, except for a serious emergency.

For shrimp disease virus, the Agricultural Emergency or aquatic Animal Health, you should expect to *[Recommended actions and extended instructions]*. The Agricultural Emergency remains in effect until further notice. This message will be updated in *[Message_Duration]*, or sooner if needed. For more information, check *[www.Official_Web_Site.gov]*, or tune to local news media. Please do not call *[If_T_1]*, except for a serious emergency.

For shrimp disease bacterial, the Agricultural Emergency or aquatic Animal Health, you should expect to *[Recommended actions and extended instructions]*. The Agricultural Emergency remains in effect until further notice. This message will be updated in *[Message_Duration]*, or sooner if needed. For more information, check *[www.Official_Web_Site.gov]*, or tune to local news media. Please do not call *[If_T_1]*, except for a serious emergency.

For oyster disease bacterial, the Agricultural Emergency or aquatic Animal Health, you should expect to *[Recommended actions and extended instructions]*. The Agricultural Emergency remains in effect until further notice. This message will be updated in *[Message_Duration]*, or sooner if needed. For more information, check *[www.Official_Web_Site.gov]*, or tune to local news media. Please do not call *[If_T_1]*, except for a serious emergency.

For typhus, the contagious disease you should expect to *[Recommended actions and extended instructions]*. The warning remains in effect until further notice. This message will be updated in *[Message_Duration]*, or sooner if needed. For more information, check *[www.Official_Web_Site.gov]*, or tune to local news media. Please call *[If_T_1]* for a serious emergency. The use of masks and other personal protective equipment may be preferred.

OET-510	OET-097	contagious disease	health hazard	Health	DPC	☒ Expected	☒ Extreme	☒ Likely	*{Date} {Incident_Time}* For diptheria, the contagious disease you should expect to *[Recommended actions and extended instructions]*. The warning remains in effect until further notice. This message will be updated in *{Message_Duration}*, or sooner if needed. For more information, check *{www.Official_Web_Site.gov}*, or tune to local news media. Please call *{9_1_1}* for a serious emergency. The use of masks and other personal protective equipment may be preferred.		
OET-511	OET-097	disease: communicable	health issue	Health	CVF	☒ Expected	☒ Severe	☒ Likely	*{Date} {Incident_Time}* For cocci valley fever, the infectious disease, you should seek diagnosis and a prescription is likely to be an antifungal for the two fungi infections		
OET-512	OET-097	contagious disease	health hazard	Health	HPV	☒ Expected	☒ Severe	☒ Likely	*{Date} {Incident_Time}* For Human Papilloma Virus, an STD, you should get a vaccine		
OET-513	OET-097	contagious disease	health hazard	Health	RUV	☒ Expected	☒ Severe	☒ Likely	*{Date} {Incident_Time}* For rubella "German measles", the contagious disease, you should expect to *[Recommended actions and extended instructions]*. The warning remains in effect until further notice. This message will be updated in *{Message_Duration}*, or sooner if needed. For more information, check *{www.Official_Web_Site.gov}*, or tune to local news media. Please call *{9_1_1}* for a serious emergency. The use of masks and other personal protective equipment may be preferred.		
OET-514	OET-097	animal disease	health issue	Health	JEV	☒ Expected	☒ Severe	☒ Likely	For Japanese Encephalitis, a mosquito carried virus, a vaccine is available for travellers		
OET-515	OET-097	contagious disease	health hazard	Health	MUV	☒ Expected	☒ Severe	☒ Likely	*{Date} {Incident_Time}* For mumps the contagious virus you should expect to [Recommended actions and extended instructions]. The warning remains in effect until further notice. This message will be updated in {Message_Duration}, or sooner if needed. For more information, check {www.Official_Web_Site.gov}, or tune to local news media. Please call {9_1_1} for a serious emergency. The use of masks and other personal protective equipment may be preferred		
OET-516	OET-097	contagious disease	health hazard	Health	MNV	☒ Expected	☒ Severe	☒ Likely	*{Date} {Incident_Time}* For mononucleosis "mono" the contagious virus you should expect to [Recommended actions and extended instructions]. The warning remains in effect until further notice. This message will be updated in {Message_Duration}, or sooner if needed. For more information, check {www.Official_Web_Site.gov}, or tune to local news media. Please call {9_1_1} for a serious emergency. The use of masks and other personal protective equipment may be preferred		
OET-517	OET-097	contagious disease	health hazard	Health	SCV	☒ Expected	☒ Severe	☒ Likely	*{Date} {Incident_Time}* For shingles (adults) and chickenpox (children) a vaccine is available		
OET-518	OET-097	animal disease	health issue	Health	WEW	☒ Expected	☒ Severe	☒ Likely	*{Date} {Incident_Time}* For Western (Venezuelan) Encephalitis, a mosquito carried virus from horses, no vaccine appears to be available		
		Following is from CISA and MITRE				☒ Expected	☒ Severe	☒ Likely			
OET-520	OET-069	cyber crime	criminal activity	Safety, Security	CAY	☒ Expected	☒ Severe	☒ Likely	*{Date} {Incident_Time}* Misconfiguration of software and hardware. *(Description of problem and action). {FileName} {FileType} {FileContent}*		
OET-521	OET-069	electronic infrastructure issue	infrastructure issue	Infrastructure	CBY	☒ Expected	☒ Severe	☒ Likely	*{Date} {Incident_Time}* Non-conformity and Interoperability. *(Description of problem and action). {FileName} {FileType} {FileContent}*		
OET-522	OET-050	cyber crime	criminal activity	Safety, Security	CCY	☒ Expected	☒ Severe	☒ Likely	*{Date} {Incident_Time}* Malware. *(Description of problem and action). {FileName} {FileType} {FileContent}*		
OET-523	OET-050	cyber crime	criminal activity	Safety, Security	CDY	☒ Expected	☒ Severe	☒ Likely	*{Date} {Incident_Time}* Data breach. *(Description of problem and action). {FileName} {FileType} {FileContent}*		
OET-524	OET-050	cyber crime	criminal activity	Safety, Security	CEY	☒ Expected	☒ Severe	☒ Likely	*{Date} {Incident_Time}* Data security-related hazards. *(Description of problem and action). {FileName} {FileType} {FileContent}*		
OET-525	OET-050	cyber crime	criminal activity	Safety, Security	CFY	☒ Expected	☒ Severe	☒ Likely	*{Date} {Incident_Time}* Disrupt		
OET-526	OET-050	electronic	infrastructure issue	Infrastructure	CGY	☒ Expected	☒ Severe	☒ Likely	*{Date} {Incident_Time}* Outage		
OET-527	OET-050	cyber crime	criminal activity	Safety, Security	CHY	☒ Expected	☒ Severe	☒ Likely	*{Date} {Incident_Time}* PII breach. *(Description of problem and action). {FileName} {FileType} {FileContent}*		
OET-528	OET-050	cyber crime	criminal activity	Safety, Security	CIY	☒ Expected	☒ Severe	☒ Likely	*{Date} {Incident_Time}* Internet		
OET-529	OET-050	cyber crime	criminal activity	Safety, Security	CJY	☒ Expected	☒ Severe	☒ Likely	*{Date} {Incident_Time}* Privacy and data security for citizens - supporting human mental health. *(Description of problem and action). {FileName} {FileType} {FileContent}*		
OET-530	OET-050	cyber crime	criminal activity	Safety, Security	CKY	☒ Expected	☒ Severe	☒ Likely	*{Date} {Incident_Time}* AI versions of above 10 and more. *(Description of problem and action). {FileName} {FileType} {FileContent}*		
OET-530	OET-050	CKY	AI versions of		CKY	☒ Expected	☒ Severe	☒ Likely	AI versions of above 10 and		
OET-531		CCR	Compromised	system or user account	CCR				Compromised Credentials		
OET-532		CWD	Web attacks	Drive-by downloads	CWD				Web attacks, Drive-by		
OET-533		CWS	Web attacks	Cross-site scripting	CWS				Web attacks, Cross-site		
OET-534		CRU	Removable media	e.g. USB drives	CRU				Removable media, e.g. USB		
OET-535		CBE	email attacks	Business email compromise	CBE				email attacks, Business email		
OET-536		CBP	email attacks	Phishing/ spear phishing	CBP				email attacks, Phishing/ spear		
OET-537		CLO	Loss of	laptops without encrypted hard drive	CLO				Loss of equipment, laptops		
OET-537		CMO	Loss of	mobiles without encryption of sensitive data	CMO				Loss of equipment, mobiles		
OET-537		COO	Loss of	other	COO				Loss of equipment, other		
OET-600	EVI		WED Warning Elderly & Disabled	Evacuate Immediately	WEV	☒ Expected	☒ Severe	☒ Observed	*{Date} {Incident_Time} (Elderly or disable persons hazard description)*	*(Instructions)*	
OET-600	SIP		WED Warning Elderly & Disabled	Shelter In Place	WES	☒ Expected	☒ Severe	☒ Observed	*{Date} {Incident_Time} (Elderly or disable persons hazard description)*	*(Instructions)*	
OET-600	HWM		WED Warning	Health Warning contagious	WWC	☒ Expected	☒ Severe	☒ Observed	*{Date} {Incident_Time} (Elderly*	*(Instructions)*	
OET-600	HAM		WED Warning	Healthe Advisory communicable	WWA	☒ Expected	☒ Moderate	☒ Observed	*{Date} {Incident_Time} (Elderly*	*(Instructions)*	
OET-998	DEL	deficiency of	unkind activity	Safety, Security	DEL	☒ Past	☒ Moderate	☒ Possible	*{Date} {Incident_Time}* The		*{Date} {Incident_Time}* The
OET-999	FAS	Alerting	education	Safety, Security	FAS	☒ Past	☒ Moderate	☒ Observed	Alerting Education Source.		

For diptheria, the contagious disease you should expect to *[Recommended actions and extended instructions]*. The warning remains in effect until further notice. This message will be updated in *{Message_Duration}*, or sooner if needed. For more information, check *{www.Official_Web_Site.gov}*, or tune to local news media. Please call *{9_1_1}* for a serious emergency. The use of masks and other personal protective equipment may be preferred.	For diptheria, the contagious disease you should expect to *[Recommended actions and extended instructions]*. The warning remains in effect until further notice. This message will be updated in *{Message_Duration}*, or sooner if needed. For more information, check *{www.Official_Web_Site.gov}*, or tune to local news media. Please call *{9_1_1}* for a serious emergency. The use of masks and other personal protective equipment may be preferred.
Misconfiguration of software and hardware	Misconfiguration of software and hardware
Non-conformity and Interoperability	Non-conformity and Interoperability
Malware	Malware
Data breach	Data breach
Data security-related hazards	Data security-related hazards
Disrupt	Disrupt
Outage	Outage
(Personal Identifying Information) PII breach	(Personal Identifying Information) PII breach
Internet of Things (IoT)-related hazards	Internet of Things (IoT)-related hazards
Privacy and data security for citizens - supporting human mental health	Privacy and data security for citizens - supporting human mental health
AI versions of above 10 and more	AI versions of above 10 and more

Some note

Reasons for Automation Priority Value;
1) With Satellite Digital Audio Radio (SDARS, e.g. SiriusXM) a nationwide distribution of alerts is being made. This means that a queueing system with
2) As detailed below, there needs to be a basis for a CAP or EAS+ message processor to be interoperable with the program playout automation system. This would best be related to the Event Terms.

3) The public would like to be able to have some control over the messages they are receiving. This is arranged like a volume control 1 to 9, with 0 being special cases like Schoo Closing which can be lengthy.The default setting at factory reset would be 5.
The Automation Priority Value 1 to 9 plus 0 equivalent to 10 is in a volume control order. I.e. the most important is 1, with 9 and 0 (=10) being least. This is important for interaction between an Encoder/Decoder and an Automation System used in all TV and most radio stations. "None" is not available. Consumer receivers MAY use this to provide users the ability of an "Alerting Level Control" with a default level of 5.
12) For best implementation, EAS+ encoder/decoders SHOULD be automation communicable devices via standard protocols such as VDCP. Automation Priority Value 1 SHALL be immediately transmitted, Priority 2 and 3 within 8 minutes, Priority 4 and 5 within 16 minutes, Priority 6 and 7 within 24 minutes and all others within 30 minutes. If the traffic does not permit this, then SDARS and DBS nationwide systems SHALL be permitted to operate as priority queue best effort. As the data transmission rate is faster in this mode, practical results SHALL be obtained before changes are made. This is inadequate for the cable/telco implementation. The most promising solution to this is to use is to use the Event Information Table (EIT) in the Program and System Information Protocol (PSIP). This is defined by ATSC. The message format is not currently defined, but MAY be single entry, or multiple flexible. Essentially, the originator would include in the PSIP stream opportunities for EAS signal insertion every 8 minutes maximum. If no PSIP is present or a timeout occurs, the encoder/decoder will insert the EAS message unless it is
10) Priorities 1 and 2 SHALL override EAS DND (Do Not Disturb) settings in consumer devices. Priorities of 2 and lower (i.e. number higher) SHALL override all higher messages, which SHALL be stored in a buffer and retransmitted when the priority queue permits. An incomplete message will Therefore, be accepted on re-reception.
11) Priority 0 consider as priority 10, messages SHALL NOT be transmitted to SDARS or DBS. Neither SHALL PDW nor PDE be transmitted. The volume of traffic is likely to become excessive. Making the urgency of priority 0 messages as
12) For best implementation, EAS+ encoder/decoders SHOULD be automation communicable devices via standard protocols such as VDCP. Priority 1 SHALL be immediately transmitted. Automation Priority Value 2 and 3 within 7 minutes, Automation Priority 4 and 5 within 14 minutes, Automation Priority Value 6 and 7 within 21 minutes and all others within 28 minutes. If the traffic does not permit this, then SDARS and DBS nationwide systems SHALL be permitted to operate as priority queue best effort. As the data transmission rate is faster in this mode, practical results SHALL be obtained before changes are made. This is inadequate for the cable/telco implementation. The most promising solution to this is to use is to use the Event Information Table (EIT) in the Program and System Information Protocol (PSIP).

Reasons for Automation Priority Value;

The Automation Priority Value 1 to 9 plus 0 equivalent to 10 is in a volume control order. I.e. the most important is 1, with 9 and 0 (=10) being least. This is important for interaction between an Encoder/Decoder and an Automation System used in all TV and most radio stations. "None" is not available. Consumer receivers MAY use this to provide users the ability of an "Alerting Level Control" with a default level of 5.
12) For best implementation, EAS+ encoder/decoders SHOULD be automation communicable devices via standard protocols such as VDCP. Automation Priority Value 1 SHALL be immediately transmitted, Priority 2 and 3 within 8 minutes, Priority 4 and 5 within 16 minutes, Priority 6 and 7 within 24 minutes and all others within 30 minutes. If the traffic does not permit this, then SDARS and DBS nationwide systems SHALL be permitted to operate as priority queue best effort. As the data transmission rate is faster in this mode, practical results SHALL be obtained before changes are made. This is inadequate for the cable/telco implementation. The most promising solution to this is to use is to use the Event Information Table (EIT) in the Program and System Information Protocol (PSIP). This is defined by ATSC. The message format is not currently defined, but MAY be single entry, or multiple flexible. Essentially, the originator would include in the PSIP stream opportunities for EAS signal insertion every 8 minutes maximum. If no PSIP is present or a timeout occurs, the encoder/decoder will insert the EAS message unless it is a priority 1, immediate. If there is more than one message of priority 2, both will be inserted at the next opportunity. If one is priority 2 and more are lower priority, then the lower priority ones SHALL await the next opportunity unless their timeout is Also, reached and an override SHALL be made. This data will connect through to the SCTE J-STD-042-2002 data, which is

Some notes

Reasons for Automation Priority Value;
1) With Satellite Digital Audio Radio (SDARS, e.g. SiriusXM) a nationwide distribution of alerts is being made. This means that a queueing system with prioritization would become needed during large disasters.

3) The public would like to be able to have some control over the messages they are receiving. This is arranged like a volume control 1 to 9, with 0 being special cases like Schoo Closing which can be lengthy.The default setting at factory reset would be 5.
The Automation Priority Value 1 to 9 plus 0 equivalent to 10 is in a volume control order. I.e. the most important is 1, with 9 and 0 (=10) being least. This is important for interaction between an Encoder/Decoder and an Automation System used in all TV and most radio stations. "None" is not available. Consumer receivers MAY use this to provide users the ability of an "Alerting Level Control" with a default level of 5.
12) For best implementation, EAS+ encoder/decoders SHOULD be automation communicable devices via standard protocols such as VDCP. Priority 1 SHALL be immediately transmitted, Priority 2 and 3 within 8 minutes, Priority 4 and 5 within 16 minutes, Priority 6 and 7 within 24 minutes and all others within 30 minutes. If the traffic does not permit this, then SDARS and DBS nationwide systems SHALL be permitted to operate as priority queue best effort. As the data transmission rate is faster in this mode, practical results SHALL be obtained before changes are made. This is inadequate for the cable/telco implementation. The most promising solution to this is to use is to use the Event Information Table (EIT) in the Program and System Information Protocol (PSIP). This is defined by ATSC. The message format is not currently defined, but MAY be single entry, or multiple flexible. Essentially, the originator would include in the PSIP stream opportunities for EAS signal insertion every 8 minutes maximum. If no PSIP is present or a timeout occurs, the encoder/decoder will insert the EAS message unless it is priority 1, immediate. If there is more than one message of priority 2, both will be inserted at the next opportunity. If one is priority 2 and more are lower priority, then the lower priority ones SHALL await the next opportunity unless their timeout is Also, reached and an override SHALL be made. This data will connect through to the SCTE J-STD-042-2002 data, which is more complex in the MPEG splicer or direct

https://www.swpc.noaa.gov/noaa-scales-explanation

Scale	Description	Effect	Physical measure (Flux level of >= 10 MeV particles)	Average Frequency (1 cycle = 11 years)

Units assigned NY City	1st Alarm fire / Box Alarm	1st Alarm fire/ "All Hands" Box Alarm	2nd Alarm fire	3rd Alarm fire	4th Alarm fire	5th Alarm fire	
Engine Companies	3 Engine Companies	4 Engine Companies	8 Engine Companies	12 Engine Companies	16 Engine Companies	21 Engine Companies	**RAC Unit**
Ladder Companies	2 Ladder Companies	3 Ladder Companies (operating as Firefighter assist and search team (FAST)units)	5 Ladder Companies	7 Ladder Companies	9 Ladder Companies	11 Ladder Companies	**Satellite**

S 5	**Extreme**	**Biological**: Unavoidable high radiation hazard to astronauts on EVA (extra-vehicular activity); passengers and crew in high-flying aircraft at high latitudes may be exposed to	105	Fewer than 1 per cycle

Battalion Chief	1 Battalion Chief	2 Battalion Chiefs (one as a Firefighter Assist and Search Team (FAST) unit)	5 Battalion Chiefs	6 Battalion Chiefs	6 Battalion Chiefs	6 Battalion Chiefs	**Safety Battalion Chief**

	Satellite operations: Satellites may be rendered useless, memory impacts can cause loss of control, may cause serious noise in image data, star-trackers may be unable to locate sources; permanent damage			Squad Companies		1 Squad Company	1 Squad Company	1 Squad Company	1 Squad Company	1 Squad Company	**SOC Battalion Chief**

		Other systems: Complete blackout of HF (high frequency) communications possible through the polar regions, and position errors make navigation operations		

Rescue Companies		1 Rescue Company	1 Rescue Company	1 Rescue Company	1 Rescue Company	1 Rescue Company	**Tactical Support Unit**

S 4	**Severe**	**Biological**: Unavoidable radiation hazard to astronauts on EVA; passengers and crew in high-flying aircraft at high latitudes may be exposed to	104	3 per cycle

Division Chief		1 Division Chief	1 Division Chief	1 Division Chief	1 Division Chief	1 Division Chief	

		Satellite operations: May experience memory device problems and noise on imaging systems; star-tracker problems may cause orientation problems, and solar panel efficiency can be			**Deputy Chief**	Continued below		1 Deputy Chief	1 Deputy Chief	1 Deputy Chief	1 Deputy Chief	**Field Communications Unit**

		Other systems: Blackout of HF radio communications through the polar regions and increased navigation errors over several		
S 3	**Strong**	**Biological:** Radiation hazard avoidance recommended for astronauts on EVA; passengers and crew in high-flying aircraft at high latitudes may be exposed to	103	10 per cycle

Field Communications Battalion Chief			1 Field Communications Battalion Chief	1 Field Communications Battalion Chief	1 Field Communications Battalion Chief	1 Field Communications Battalion Chief
Communications Unit			1 Communications Unit	1 Communications Unit	1 Communications Unit	1 Communications Unit

		Satellite operations: Single-event upsets, noise in imaging systems, and slight reduction of efficiency in solar panel are **Other systems:** Degraded HF radio propagation through the polar regions and navigation position errors				

Mask Service Unit				1 Mask Service Unit	1 Mask Service Unit	1 Mask Service Unit
Air Recon Chief (on Brooklyn Box)				1 Air Recon Chief	1 Air Recon Chief	1 Air Recon Chief

S 2	**Moderate**	**Biological:** Passengers and crew in high-flying aircraft at high latitudes may be exposed to elevated radiation **Satellite operations:** Infrequent single-event upsets possible **Other systems:** Small effects on HF propagation through the polar regions and navigation at polar cap locations possibly	102	25 per cycle

Mobile Command Unit					1 Mobile Command Unit	1 Mobile Command Unit
Planning Section Chief					1 Planning Section Chief	1 Planning Section Chief

Before an event	**During an event**	**Air Quality Index (AQI) Values**	**Levels of Health Concern**	**Description**

S 1	**Minor**	**Biological**: None.	10	50 per cycle

Be informed about the potential hazards, from the hazard	Move away from the threat — don’t approach an	0 to 50	Good	The AQI value for your community is between 0 and 50. Air quality is satisfactory and poses little or no health risk

		Satellite operations: None.				. Talk to people who have experienced these events	Escape vertically by moving upstairs or even on co	51 to 100	Moderate	The AQI is between 51 and 100. Air quality is acceptable; however, pollution in this range may pose a moderate health concern for a very small number

		Other systems: Minor impacts on HF radio in the polar regions.			Move high occupancy, such as bedrooms, ups	Identify areas of high occupancy, such as bedrooms, ups	101 to 150	Unhealthy for Sensitive Groups	When AQI values are between 101 and 150, members of sensitive groups may experience health effects, but the general public is unlikely to be affected

					Open downhill doors and windows to let debris	151 to 200	Unhealthy	Everyone may begin to experience health effects when AQI values are between 151 and 200. Members of sensitive groups may experience more serious

				Average Frequency

201 to 300	Very Unhealthy	AQI values between 201 and 300 trigger a health alert, meaning everyone may experience more serious health effects

Scale	Description	Effect	Physical measure	(1 cycle = 11 years)

301 to 500	Hazardous	AQI values over 300 trigger health warnings of emergency conditions. The entire population is even more likely to be affected by serious health effects.	**After an event**

G 5	**Extreme**	**Power systems:** Widespread voltage control problems and protective system problems can occur, some grid systems may experience complete collapse or blackouts. Transformers may experience damage.	Kp = 9	4 per cycle

ca
ug
ht

in

la
n
ds
li
de

de
br
is,

co
nt
in
ue

to

m
ov
e
an
d

		Spacecraft operations: May experience extensive surface charging, problems with orientation, uplink/downlink and tracking satellites.	(4 days per cycle)

		Other systems: Pipeline currents can reach hundreds of amps, HF (high frequency) radio propagation may be impossible in many areas for one to two days, satellite navigation may be degraded for days, low-frequency radio navigation can be out for hours, and aurora has been seen as low as Florida		

G 4	**Severe**	**Power systems:** Possible widespread voltage control problems and some protective systems will mistakenly trip out key assets from the grid **Spacecraft operations:** May experience surface charging and tracking problems, corrections may be needed for orientation problems.	Kp = 8, including a 9-	100 per cycle (60 days per cycle)

		Other systems: Induced pipeline currents affect preventive measures, HF radio propagation sporadic, satellite navigation degraded for hours, low-frequency radio navigation disrupted, and aurora has been seen as low as Alabama and northern California (typically 45° geomagnetic lat.).		

G 3	**Strong**	**Power systems:** Voltage corrections may be required, false alarms triggered on some protection devices **Spacecraft operations:** Surface charging may occur on satellite components, drag may increase on low-Earth-orbit satellites, and corrections may be needed for orientation problems.	Kp = 7	200 per cycle (130 days per cycle)

		Other systems: Intermittent satellite navigation and low-frequency radio navigation problems may occur, HF radio may be intermittent, and aurora has been seen as low as Illinois and Oregon (typically 50° geomagnetic lat.).		

G 2	**Moderate**	**Power systems:** High-latitude power systems may experience voltage alarms, long-duration storms may cause transformer damage. **Spacecraft operations:** Corrective actions to orientation may be required by ground control; possible changes in drag affect orbit predictions.	Kp = 6	600 per cycle (360 days per cycle)

		Other systems: HF radio propagation can fade at higher latitudes, and aurora has been seen as low as New York and Idaho (typically 55° geomagnetic lat.).		
G 1	**Minor**	**Power systems:** Weak power grid fluctuations can occur. **Spacecraft operations:** Minor impact on satellite operations possible.	Kp = 5	1700 per cycle (900 days per cycle

		Other systems: Migratory animals are affected at this and higher levels; aurora is commonly visible at high latitudes (northern Michigan and Maine).		
Scale	**Description**	**Effect**	**Physical measure**	**Average Frequency (1 cycle = 11 years)**

		HF Radio: Complete HF (high frequency) radio blackout on the entire sunlit side of the Earth lasting for a number of hours. This results in no HF radio contact with mariners and en route aviators	X20

R 5	**Extreme**	**HF Radio:** Complete HF (high frequency) radio blackout on the entire sunlit side of the Earth lasting for a number of hours. This results in no HF radio contact with mariners and en route	X20	Less than 1 per cycle

		Navigation: Low-frequency navigation signals used by maritime and general aviation systems experience outages on the sunlit side of the Earth for many hours, causing loss in positioning. Increased satellite navigation errors in positioning for several	(2×10^{-3})	

R 4	**Severe**	**HF Radio:** HF radio communication blackout on most of the sunlit side of Earth for one to two hours. HF radio contact lost **Navigation:** Outages of low-frequency navigation signals cause increased error in positioning for one to two hours. Minor disruptions of satellite navigation possible on the sunlit	X10 (10^{-3})	8 per cycle (8 days per cycle)

R 3	**Strong**	**HF Radio:** Wide area blackout of HF radio communication, loss of radio contact for about an hour on sunlit side of Earth **Navigation:** Low-frequency navigation signals degraded for about an hour.	X1 (10^{-4})	175 per cycle (140 days per cycle)
R 2	**Moderate**	**HF Radio:** Limited blackout of HF radio communication on sunlit side, loss of radio contact for tens of	M5	350 per cycle

		Navigation: Degradation of low-frequency navigation signals for tens of	(5×10^{-5})	(300 days per cycle)
R 1	**Minor**	**HF Radio:** Weak or minor degradation of HF radio communication on sunlit side, occasional loss of radio	M1	2000 per cycle
		Navigation: Low-frequency navigation signals degraded for brief	(10^{-5})	(950 days per cycle)

VEI	Ejecta volume (bulk)	Classification	Description	Plume	Frequency	Tropospheric injection	Stratospheric injection[2]	
		Examples						
0	< 10^4 m^3	Hawaiian	Effusive	< 100 m	continuous	negligible	none	

		Hoodoo Mountain (c. 7050 BC), Erebus (1963), Kilauea (1977), Socorro Island (1993), Mawson Peak (2006), Dallol (2011), Piton de la Fournaise (2017)						
1	> 10^4 m^3	Hawaiian / Strombolian	Gentle	100 m – 1 km	daily	minor	none	
		Stromboli (since Roman times), Nyiragongo (2002), Raoul Island (2006)						
2	> 10^6 m^3	Strombolian / Vulcanian	Explosive	1–5 km	every two weeks	moderate	none	
		Unzen (1792), Cumbre Vieja (1949, 1971), Colo-Colo (1992), Sinabung (2010), Whakaari (2019)						
3	> 10^7 m^3	Vulcanian / Peléan / Sub-Plinian	Catastrophic	3–15 km	3 months	substantial	possible	
		Lassen Peak (1915), Nevado del Ruiz (1985), Soufrière Hills (1995), Ontake (2014), Volcán de Fuego (2018), Anak Krakatoa (2018)						
4	> 0.1 km^3	Peléan / Plinian/Sub-Plinian	Cataclysmic	> 10 km (Plinian or sub-Plinian)	18 months	substantial	definite	
		Taal (1749, 2020), Laki (1783), Kīlauea (1790), Mayon (1814), Pelée (1902), Colima (1913), Sak						
5	> 1 km^3	Peléan / Plinian	Paroxysmic	> 10 km (Plinian)	12 years	substantial	significant	
		Mount Vesuvius (79), Mount Fuji (1707), Mount Tarawera (1886), Agung (1963), Mount St. Helens (1980), El						
6	> 10 km^3	Plinian / Ultra-Plinian	Colossal	> 20 km	50–100 yrs	substantial	substantial	
		Laacher See (c. 10,950 BC), Nevado de Toluca (6350 BC), Veniaminof (c. 1750 BC), Lake						
7	> 100 km^3	Ultra-Plinian	Super-colossal	> 20 km	500–1000 yrs	substantial	substantial	
		Mesa Falls Tuff (1.3 Mio. BC), Valles Caldera (1.264 Mio. BC), Phlegraean Fields (37,000 BC), Aira Caldera (22,000 BC), Kurile Lake (c. 6460 BC), Mount						
8	> 1000 km^3	Ultra-Plinian	Mega-colossal	> 20 km	> 50,000 yrs[4][5]	vast	vast	
		Wah Wah Springs (30 Mio. BC), La Garita (26.5 Mio. BC), Oual Caldera (15.7 Mio. BC), Cerro Galán (2.2 Mio. BC), Huckleberry Ridge Tuff (2.1 Mio						

Hail sizes US NOAA

Pea size	1/4"	6.5 mm

Marble size	1/2"	13 mm
Dime size	3/4"	18 mm
Quarter size	1"	25 mm
Golf ball size	1.75"	43 mm
Baseball size	2.75"	68 mm

Continued Above		1 RAC Unit	1 RAC Unit	1 RAC Unit	1 RAC Unit
		1 Satellite	1 Satellite	1 Satellite	1 Satellite

		1 Safety Battalion Chief	1 Safety Battalion Chief	1 Safety Battalion Chief	1 Safety Battalion Chief

		1 SOC Battalion Chief	1 SOC Battalion Chief	1 SOC Battalion Chief	
					1 SOC Battalion Chief

		1 Tactical Support Unit	1 Tactical Support Unit	1 Tactical Support Unit	1 Tactical Support Unit

		1 Field Communications Unit	1 Field Communications Unit	1 Field Communications Unit	1 Field Communications Unit

maybe indes	CET Cap Event Term	Broad Term (US, Canada & Australian. UK not a defined CAP profile currently). Many terms are listed that may be selected directly or via this Broad Term menu. The selection of which to use is to suit the Country or Regional Government is as best suits their situation.	Term. This list is intended to be completely inclusive, for consumer receivers worldwide. Countrie
	Please email recommended amendments using RED text preceeding the original text in each cell to fbell@kynx.us. These will be checked for translat		
		Number Codes	
	File format		

File format	Flood Map DXF File
File format	Flood Map SHP File
File format	Hurricane Inundation SHP Map
File format	Hurricane Inundation DXF Map
File format	Tsunami DXF Map
File format	Tsunami SHP Map
File format	Advertisement (if permitted)
File format	Advertisement Selected

File format	CAP Broadcast
File format	DXF file, CAD or map
File format	EDXL-DE file
File format	EDXL-DE file, DTV only
File format	Geographic Information SHP file
File format	IEEE 1512
File format	IEEE 1512 in EDXL-DE
File format	Intelligent Highway Sign
File format	JPG file

File format	MPEG-2 file (+mono audio)
File format	MPEG-4 file (+mono audio)
File format	MPEG-4+HEVC
File format	Open Document Presentation
File format	Open Document Text
File format	Open Document Spreadsheet
File format	Open Document Graphics

File format	Other
File format	Other, urgent
File format	PDF
File format	Program
File format	Q codes ICAO/MMS/ITU-R
File format	Rich Text, RTF
File format	Tactical Situation Object, TSO
File format	TSO in EDXL-DE
File format	Transmitter Backup On
File format	

File format	Transmitter Carrier Off
File format	Transmitter Carrier On
File format	Transmitter Primary On
File format	Transmitter Status Query
File format	Transmitter Status Response
File format	Text, TXT file (also RTF)
File format	Video/Graphics Language 1
File format	Video/Graphics Language 2
File format	Video/Graphics Language 3

	File format	Video/Graphics Language 4
	File format	Video Language *mn*
	File format	WAV file
	File format	Intel Hex
A	Remarks	
B	Sometimes "Statement" items are deleted. While these may not be as important to Emergency Managers, the item provides a lower priority if desired. Also it is helpful as a source of "Press Release" information for the news operations, which is of value to them.	
C	The priority number 1 to 9 plus 0 equivalent to 10 is in a volume control order. I.e. the most important is 1, with 9 and 0 (=10) being least. This is important for interaction between an Encoder/Decoder and an Automation System used in all TV and most radio stations. "None" is not available. Consumer receivers MAY use this to provide users the ability of an "Alerting Level Control" with a default level of 5.	
D	"Unknown" items are removed as these are relevant only to EAS receivers which do not have the latest software with the latest version of the Terms List.	
E	The words "hazard" and "threat" being now included, these shall be added to the translations, which are not included here.	
F	A "volunteer", Franklin Explorer is now available and shall be used to do an additional round of translation checking to make an iteration of improvement.	

G Native speakers of languages do differ in their translations, so some sort of averaging is appropriate. Translations of some languages simply use the phonetic equivalent in their alphabet of English (or other language) when an equivalent native word is also appropriate. There is variation by region also, e.g. French Canadian is legally prohibited from changing to current metro French. An international version is preferred here.

H The remaining National languages not translated are Bhutanese, Faroese, Guarani (Paraguay), Tok Pisin (Papua New Guinea) and the Native American Nations of the U.S. who have broadcasting in their language. Assistance in this would be appreciated, though not financially at present. Other languages in other nations (e.g. India) are currently considered the responsibility of those nations adopting CAP. Haitian Kreyol is to be added after the Franlin Explorer languages checking is completed.

I

"Public Health" items are moved to "health hazard"

J

Override or Digital Default refers to whether the code is provided the ability to override program content, or to be transmitted as separate audio and video with the selected/deselected receivers having the ability to opt out of the former or opt in for the latter.

K

A number of terms originate from older standards, mostly from TSOs (Tactical Situation Objects) and IEEE 1512. More information is in note 33 below (if notes included).

L non-weather issues. WMO acid rain and sulfur rain terms under this contamination item. Smog is a type of hazy. WMO Black Carbon is unclear as to whether this needs distinguishing from Ashfall or Toxic Plume. The WMO terms Annual Flood, Estuarine flood, Flooding, Fluvial (riverine) Flood, Ice and debris jammed flood, Single and Multiple Event Flood, Seasonal Flood, Snowmelt Flood are all rain or melting snow originated so are all Flood for Emergency Alerting Terms List purposes. Wet spell is a rain or flood question. Radio blackout is a Radio Transmitter item unless e.g. Geomagnetic Storm is affecting reception. Geomagnetic storm, Ionospheric storm, Solar energetic particles are all Space Weather. New Zealand Term Beach Tsunami is categorized as Tsunami with an arrival time of either one hour or less, or more than one hour. If calculated, the tsunami height and anticipated inundation map would be helpful information, and a basis for determining a Land Threat Tsunami. Aviation Tier 1 Lightning or Thunder are under Severe Weather or Thunderstorm.

South Asia has a number of languages that are shared. India has 21 official languages. Discussion centering on India would be relevant to deciding which languages other than English are used for alerting. While Devanagari is the basis of ISCII computer alphabet, it is not a nationwide alphabet. So no decision is made at this time as to the translation of terms.

The ISO format for displaying values is illustrated as "-7 654 321.987 6 km/h" where the spaces within the number are SHOULD be no-break En space(s) {HTML   NNBSP or &#81099} OR no-break Em space(s) {HTML   or &0160}, and the space between the last digit or decimal point SHOULD be a no-break Em space or two no-break En spaces. Such spaces are not string delimiters. A comma is not used as that is a string delimiter. A + sign may precede the value. The

Name	Symbol	

radian	rad	
steradian	sr	
hertz	Hz	
newton	N	
pascal	Pa	
joule	J	
watt	W	
coulomb = 6.24150934(14)Θ×10^{18}	C	
volt	V	
farad	F	
ohm	Ω	
siemens	S	
weber	Wb	
tesla	T	

henry	H	
degree Celsius	°C	
lumen	lm	
lux	lx	
becquerel	Bq	
katal	kat	

bits	b	
bytes	B	
Erlang	E	
	e	
	ə	
	ħ	
kiloyard	kyd	

Standard prefixes for the SI units of measure

Multiples	**Prefix name**	
	Prefix symbol	
	Factor	
Fractions	**Prefix name**	
	Prefix symbol	
	Factor	

0) WEA is assigned as follows: P for Presidential or EAN, C for Child abduction or CAE, others that are not assigned would apply to life threatening situations, but are not currently assigned. Currently there is no provision for checking if a WEA message applies to an EAS or AEA alert that has already been received and is

1) NWR denotes NOAA Weather Radio

2) NWS denotes National Weather Service

3) SAME denotes EAS compatible weather alert equipment.

4) Older EAS Decoders and SAME Weather Alert Receivers MAY NOT recognize EAS/SAME codes listed as "Effective June 30, 2004" unless they were manufactured or updated after mid-2002

5) The term City/County/Borough activation has been replaced by (reserved local code). This is to enable such local messages to be sent through local SMS, Emergency Telephone Notification or Reverse-911 systems locally used without using this state and national system. Sometimes such activations are somewhat

6) The descriptions Lahar and Cyclone are added.

7) This Table is fundamentally maintained by the FCC, and the W, I, A, E, S last letter format is used with the only exceptions already included above, or by addition

8) Any codes not listed SHALL be passed, and a default priority of 9 assigned.

9) Codes of lower priorities MAY Also, be allowed to override EAS-DND settings.

10) Priorities 1 and 2 SHALL override EAS-DND (Do Not Disturb) settings in consumer devices. Priorities of 2 and lower (i.e. number higher) SHALL override all

11) Priority 0 consider as priority 10, messages SHALL NOT be transmitted to SDARS or DBS. Neither SHALL PDW nor PDE be transmitted. The volume of traffic is likely to become excessive. Making the urgency of priority 0 messages as immediate shall not modify the use in DBS or SDARS message selection or a consumer receiver user selectivity feature.

12) For best implementation, EAS+ encoder/decoders SHOULD be automation communicable devices via standard protocols such as VDCP. Priority 1 SHALL be immediately transmitted, priority 2 and 3 within 7 minutes, priority 4 and 5 within 14 minutes, priority 6 and 7 within 21 minutes and all others within 28 minutes. If the traffic does not permit this, then SDARS and DBS nationwide systems SHALL

13) EAS tests can be used to cover engineering changes that would impact air in the chain before the EAS insertion equipment. This is a problem for the cable and receiver selected message configuration, but amendments to accommodate this possibility can be considered.

14) The RWW code is the same message as the RWT, but is OPTIONAL and it MAY be used to send something to the audience when the air chain is being rewired or equipment swapped, etc. This could be transmitted to headends or DBS by another event code in PSIP.

15) The FAS and FAW First Responders codes are for a redundant notification method if the primary method is unavailable. The IHS MAY be similarly used, or as messages directed to highway motorists.

16) Encoder/decoders that do not have an active automation interface SHALL operate in the immediate override mode. The times above do not apply. This is likely to be upgraded EAS Encoder/decoders, which are analog, and are analog radio or TV at the periphery of the daisy chain.

17) EAS+ compatible receivers or EAS+ compliant receivers via a configuration selection (default being on) SHOULD play the audio of the priority one code names before the audio. By default, this SHALL be in English, and other languages MAY follow by manufacturer choice. As Tornado, Tsunami and Lahar are multilingual words, the other English words MAY become accepted likewise.

18) ROS, Return OK Statement is applicable after AVW, EVI, ERW, FFW, NUW, NUn, RHW, SBW, TOR, and TSW. The duration in CAP is not used to trigger this message.

19) Rescue Required Emergency and Rescue Required Statement are to be sent to First Responders category only on HD radio and digital TV. Not for transmission on SDARS and DBS. Also, note that a polygon MAY be specified with one point only. This can be a position from an EPIRB or E911 Phase 2 position indication. As

20) LEW, Law Enforcement Warning, MAY be a message directed to homeowners only for example, and this is not a category that in the near future is expected to be practicable for people to configure in their consumer electronics. In such circumstances, where the priority is not So, high or it is used to aid apprehension of criminals, the distribution via other technologies such as ETN (formerly Reverse-911) where a database MAY be available that can be used in selecting appropriate phone numbers is RECOMMENDED. Alternatively, Law Enforcement Watch, LEA, MAY be used on private mode to the public or other selected category. LEE is

21) Codes PDF, DXF, SHP and any others that require applications to process them SHOULD use older versions of applications to generate the file So, recipients do not fail to receive the information because of the lack of the most current version being installed.

22) SDW, Shutdown & possibly evacuate SHALL always to be transmitted in private mode. Although it is priority 2, it would not normally be delayed as it is transmitted in private mode.

23) DMO is for making demonstration alerts or for system testing. They SHALL NOT be broadcast. The text SHALL clearly state that this is a demonstration, not an alert.

24) Authorization levels, from lowest to highest are A All, M Master Control Operator, E Engineering (8-character station/system designation), L Local Government, R Regional or Tribal Government, M Military or National Government. N National or Federal Government. S State Government. The

25) ADV, ADX messages SHALL NOT use magenta, red, yellow, blue, violet or orange as the background, green background may be used. Graphics resembling the rest of the video may be used.

26) SWE messages SHOULD be during program time only, not breaks, with program on the alternate PID or equivalent UDP or TCP Port.

27) Analog only radio stations MAY omit priority 0 and 9 messages. Such stations could be satellite or otherwise fed from a remote national uplink. Also, such stations SHALL state “EAS plus emergency alerting is not on this station.” Every two hours.

28) Analog only TV stations MAY omit priority 0 and 9 messages. Such stations could be translators for digital stations. The digital station SHALL transmit alerts which include the translator area, However, the analog translator SHALL only transmit alerts that pertain to the translator coverage area. Analog retransmitting

29) SLW and SLS MAY be beach patrols underwritten by businesses, who wish to gain advertising. As they are providing a community service at some expense, the coverage area and other forms of selectivity SHOULD NOT be particularly restrictive. This is a matter for some wisdom in application by the local jurisdictions, e.g. only to broadcasters with coverage of the area(s) of interest. Example applications are sharks and riptides.

30) The event codes that MAY use unknown duration and exceed 2 minutes SHALL only be EAN, STA and SWE. Such activations SHALL be with the awareness that legacy ENCODER/DECODERs will truncate the message audio after two minutes. The SWE (school weather emergency) message is typically longer than two minutes. In EAS and EAS+ they would be scheduled to replace programming rather than advertising; However, analog only radio stations would not have the capability of permitting the listener to be continuing listening to

31) LAS, Local Area Statement is an event code that SHALL NOT be carried on EAS. It is included here as sometimes local authorities issue statements via emergency alerting technologies such as ETN which do not meet the stricter criteria required to issue an EAS alert.

32) TSA, Tsunami Watch is intended for tsunamis with a distant origin that are not expected to arrive within an hour at the earliest location of message delivery. In IEEE1512, this is assigned to the tidal wave emergency. With the urgency set at Immediate, the airing of the alert is as soon as possible without it being an immediate override. An expected arrival time of over one hour, if evacuation is

33) The codes Aircraft, large Balloon Advisory (ABS); Aircraft, large Balloon Warning (e.g. crashing) (ABW); Dangerous Animal(s) Advisory (DAS); Dangerous Animal(s) Warning (DAW); Fire Condition Advisory (e.g. dry vegetation) (FRS); Fog Advisory (FOS); Hail Advisory (HAS); Hail Warning (HAW); Hazy (visibility limited for driving) (HZW); Ice Advisory (ICS); Icy Conditions Warning (ICW); Oil Tanker Leak Statement (OLS); Oil Tanker Leak Warning (OLW); Power Lines Warning (PWW); RF high field strength Warning (at high power transmitters) (RFW) (Broadcast Engineers handle this and Emergency Alerting Systems So, SHALL be given access

34) IEEE 1512 provision added. AMBER Alert is already included there. The <vehicle> item is adapted to the terms used there. The section below is from the Disasters list in IT IS-00-00-00. The 30?? Ids are used in the IEEE 1512 standard. This is after the TSO, additions. The / added below indicates such additions. While developing an application to translate between the two systems, or adding CAP ability to an IEEE 1512 based Computer Aided Dispatch (CAD) is adding complexity, the first step is to rationalize the terminology. While standards developers are likely not intending to develop “silos of complexity” that do no interoperate, there may need to be some acceptance of extensions of scope to enable reasonable interoperability by project sponsors.

```
<xs:enumeration value="flash flood" id="_3073"/>



<xs:enumeration value="major flood" id="_3074"/>
<xs:enumeration value="reservoir failure" id="_3075"/>
<xs:enumeration value="levee failure" id="_3076"/>
<xs:enumeration value="tsunami" id="_3077"/>
<xs:enumeration value="tidal wave" id="_3078"/>
<xs:enumeration value="volcanic eruption" id="_3079"/>
<xs:enumeration value="ash fall" id="_3080"/>
<xs:enumeration value="lava flow" id="_3081"/>
<xs:enumeration value="serious fire" id="_3082"/>
<xs:enumeration value="forest fire" id="_3083"/>
<xs:enumeration value="wildfire" id="_3084"/>
<xs:enumeration value="building fire" id="_3085"/>
<xs:enumeration value="brush fire" id="_3086"/>
<xs:enumeration value="grass fire" id="_3087"/>
<xs:enumeration value="fire danger extreme" id="_3088"/>
<xs:enumeration value="fire danger very high" id="_3089"/>
<xs:enumeration value="fire danger high" id="_3090"/>
<xs:enumeration value="fire danger medium" id="_3091"/>
<xs:enumeration value="fire danger low" id="_3092"/>
<xs:enumeration value="earthquake damage" id="_3093"/>
```

```
<xs:enumeration value="air crash" id="_3094"/>

<xs:enumeration value="rail crash" id="_3095"/>

<xs:enumeration value="toxic release" id="_3096"/>

<xs:enumeration value="toxic leak" id="_3097"/>

<xs:enumeration value="radioactive release" id="_3098"/>

<xs:enumeration value="radiation hazard" id="_3099"/>

<xs:enumeration value="reactor leakage" id="_3100"/>

<xs:enumeration value="explosion" id="_3101"/>

<xs:enumeration value="major hazardous materials fire" id="_3102"/>
<xs:enumeration value="major hazardous materials release" id="_3103"/>
<xs:enumeration value="disaster cleared" id="_3199"/>
```

35) The CAP profile for Canada has a set of emergency terms. These may be incorporated by equivalence or addition and noted in this item as is following. As this is a different jurisdiction the use of such additions is dependent on the CAP message and not currently for use in U.S. originated messages. This avoids the necessity for a different profile for each country, which is a problem when cross-border messages for cross-border disasters occur. The CAP Canadian Profile table has eveCode for their CAP EVENT CODES. The EAS+ message SHALL include

<eveCode>

<eveCode=*eveCode*>

</eveCode>

36) The EQE code is designed for automated earthquake alerts. This message may be transmitted without validation, e.g. only one seismometer with a threshold

37) SAME codes 000-999 are reserved for message codes if adopted or used as follows. Also <*letter EXCEPT E, M and V*>00-99 are reserved for file and update codes. There shall be an encrypted code to description and file extension table and only the description shall be displayed for the user to approve the file or update installation. If there is no code with an entry, there shall be a message saying that the file or update is unrecognized or erroneous and that there is an error with an ID of <*character*><*Code*> where the character is a format character beginning with the use of "1". If the <*letter*> is w, x, y, z, W, X, Y, or Z, then these are reserved letters and the error message shall not display. If the <*letter*> is U, V, W, X, Y or Z, the message SHALL only be transmitted on digital TV, this is to avoid transmission of large files over HD Radio.

38) While CAP is a computer protocol, EAS+ is applicable to consumer radios and TVs and related devices. As the economics of consumer electronics are toward having one design that can be used worldwide, to increase production volumes and lower costs, the implication of this is that once the specification is developed into a standard, the standard needs to be applicable worldwide. So, EAS+ has to be applicable to every CAP and EDXL-DE profile. The software in the consumer electronics effectively cannot be considered to be upgradeable. Even dealing with the variety of languages by using Unicode is a significant additional memory cost, and the trend towards the English alphabet, or at least the International Phonetic Alphabet, is influenced by economics.

39) For EQE and EQW event codes, in order to provide for legacy HD Radio receivers and analog receivers, the best method appears to be to send the EQE and EQW alerts immediately on the analog audio and force tune all legacy HD Radio receivers to the analog channel. This does not add to the bandwidth required and has the lowest latency. The same method may Also, be applied to all other alerts. EAS+ compatible HD Radio receivers would then, if not selected for an alert, would then have the HD Radio program continuing as normal. The disadvantage of this method is that there would not be any private mode possible on HD Radio unless a smaller bit depth and lower sample rate mono channel data could be included. This may be practical with FM. If the State Plan provides for two independent TV channels to be LP1 and LP2, and the digital daisy mesh core network is TV based, then that is not necessarily a problem. Regional or local LP3 or LP4 stations could be included in

40) The False Alarm Emergency (FAE) code is for example so that seismologists can monitor, and so that automated alarm system from seismometers to the public be implemented. Then it would be possible to send correcting information when the EQE code is generated which is only broadcast digitally. The FAW (False Alarm Warning) code is similarly applied when the EQW code is a false alarm. FAS (False Alarm Statement) is for when a priority 1 message is not justifiable. Having this option would enable the earthquake warnings to be faster by not requiring human approval, and enable human oversight to be effective. The actual use of this approach would depend on circumstances, experience, public acceptability, and how this is incorporated in the State Plan. The implementation in a user interface may select which of FAE, FAS or FAW depending on the event code of the message being corrected instead of adding complexity for the user. This is becoming an extremely complex system, and with staff turnover and the low frequency of disasters, it is desirable to avoid complexity.

41) MSW, Missile incoming Warning is a radar generated warning and is only likely to be used in situations where combat is anticipated. It would be processed similarly to EQE for rapid alerting. If the consumer electronics receiver does not provide for MSW, it SHALL be certified as compatible only as EAS-nm if other certifications are met.

42) Nuclear Power Plant Statement NUS added for an all clear or information of lower priority. NU*n* INES International Nuclear Event Scale; 0 Deviation, (Incidents) 1 Anomaly, 2 Incident, 3 Serious Incident, (Accidents) 4 Accident with local consequences, 5 Accident with wider consequences, 6 Serious accident, 7 Major accident.

43) Advertisement to selected area or receivers ADX. Video from separate encoding overrides the program video, or MPEG-4 other data e.g. X3D or UML transmitted on video PID or equivalent UDP or TCP Port +*n* (if available). The value of *n* is 1,2,3,4,5 or 6. If *n* is greater than 1, this is when multiple ADV or ADX messages are active simultaneously. The *n* value is the order of the message. All ADV or ADX messages SHALL terminate with one end-of-message. Video

<videoPID or equivalent UDP or TCP Port>

<videoPID or equivalent UDP or TCP Port=

</videoPID or equivalent UDP or TCP Port>

in the EDXL or CAP realm, or in the automation control to the EAS encoder/decoder. In the EAS+ format this becomes <videoPID or equivalent UDP or TCP Port=*nnn* >, and the language1 becomes Audio 1 and 2 on PID 0x1FFE or equivalent UDP or TCP Port and the language2 becomes Audio 3 and 4 on PID 0x1FFD or equivalent UDP or TCP Port, with PCR values matching the selected video PID or equivalent UDP or TCP Port. For surround sound, Dolby Digital may be used. Language3 may be audio 5 and 6 on PID 0x1FFB or equivalent UDP or TCP Port if used. Then the audio needs delayed playout for lipsync. Only one such insertion at a time per encoder/decoder is possible, So, traffic input to the automation system would be required to be keeping not only overlaps avoided, but Also, insert buffer times as playout times can vary, e.g. games run into overtime. ADV operates in a similar manner, but the advertisement audio and video are inserted in the program stream, with the secondary stream containing normal program content. So, the selection criteria is reversed within the broadcast coverage area. This is different from MPEG splicing. It adds to the receiver decoder cost, So, there needs to be an incentive for this to be acceptable. There are two incentives for this, EAS+ and advertising. The initial implementation may not incorporate this capability. . For HD Radio, ADV is program/default advertising on the analog signal and the alternate on HD1. ADX is for the program/default advertising on HD2 (if available) with the alternate on HD3 (if not assigned to program), or in the case of Weather Radio on HD3, then the alternate advertising may be placed there if agreed to. In addition, the HD3 Weather Radio program is subject to being switched to the analog signal IF an alert is transmitted AND the force tune to analog code is transmitted AND the selection criteria is applicable. If the selection is for First Responders (e.g. for exercise), the force tune code SHALL be applicable to cosumer receivers but NOT for First Responders receivers

The ADV and ADX priority settings in consumer receivers are ignored So, as to be not user adjustable. Also, two or three EAS+ messages may be active simultaneously to provide for multiple selection criteria with different languages. The first header T^1 SHALL apply to audio 1 and 2, the second T^2 to audio 3 and 4, the third T^3 to audio 5 and 6. The first received end of message SHALL terminate all ADV and ADX, even if it is for a subsequently overriding other alert messages. See subsequent suggestion for usage with immersive sound as proposed for ATSC 3.0.

44) The CAE code may be ignored in an alarm clock radio, TV or cellphone when it is less than nine hours before the alarm set time. When alarm clock radios that have HD Radio or equivalent and are in standby, the station tuned to SHOULD be one that digitally transmits alerts if the user selected one is not. Reverting to the user selected station on alarm SHALL Also, be done. An indication of "0 EAS+" SHOULD be made to the user for such stations or if no stations are available prior to entering standby.

45) The EQE event code may be transmitted to a small polygon centered on the location N33.0001^{o}, E120.0001^{o}, which is off the coast of Los Angeles. Coverage selection criteria for messages shall include this location. This location shall be the default location of consumer electronics products, thereby such a message would inform the owners that they need to enter the actual location of the product for effective use. Also, system test messages may be transmitted to this location and So, checked easily.

46) About 5 minutes after an EQW is issued, an RWT should be issued from the same input to EAS, to the same area, as digital only. This is to initiate a QC process So, that the condition of the network is assessed after the earthquake and any steps appropriate may be initiated to ensure the network is available for the distribution of alerts which may be needed for secondary shocks or problems. This may be optionally triggered automatically by software, the default value being that it is turned on. The purpose of this being automatic is because it is anticipated that Emergency Managers are expected to be otherwise occupied at such times.

47) EQ0 is the finish of an earthquake alert sequence. EQ1 to EQ9 are the sequence of alerts and may be defined further by an octagonal shape or polygon. EQ0 to EQ9 SHALL NOT to be presented by alarm clock HD Radios when in the standby mode unless a user setting permits that. The default is not to present. Cellphones that are charging and 9 or less hours prior to an alarm set time SHALL NOT present EQ0 to EQ7 alerts unless a user setting permits that. The default is not to present. IF the user is able to change the duration, nine hours SHALL be the default value. While the sequence is numerical, values may be skipped and results that depended on reaching a particular value SHALL be triggered by the first value larger arriving if the selected value is skipped or the EQW code. While it may be considered to be of

48) VG1 to VG4 are for overlay graphics or video in a language that is not in the original video. Priority 1 is to get this started in sync with the program start. It is selected if such video is available for playout. Otherwise the content is digital black for zero data. The timeout for this is 3 hours which applies in case no end of message is sent. If an EAS message is to be transmitted, this mode SHALL send an end of message immediately, and SHOULD resume IF the content is still in the playlist. In combination with secondary audio for other languages already a developed technology, this improves dual language TV broadcasting. The digit value corresponds to the language definition in the header. The value of the original video language SHALL be contained in; <videoOriginalLanguage=*n*=*xxx* > where *n* is the header language number and *xxx* is the ISO, language 3 letter code. This message SHOULD be re-transmitted after 5-minute intervals or a station break end, whichever comes sooner, until the end of message. One overlay graphics MAY be available at a time, though multiple language audio is. This depends on the video compressor having an added input above the extra one for one overlay. This may change with added overlay video on successive PIDs or equivalent UDP or TCP

49) NFA, News Flash on TV SHALL be presented with a green background and MAY have a beep at the audio beginning EXCEPT that if the information is relating to an emergency the code NFE SHALL be used, THEN the background SHALL be orange and the audio on analog TV SHALL have the header in modem tones for QC logging. If it is legacy digital TV the SAP assigned PID or port SHALL carry the audio. If it is a new standard TV, the emergency audio PID or port SHALL carry the emergency audio and the SAP assigned PID or port SHALL carry the emergency audio in the SAP language If it is available. It would be dependent on the receiver captioning decoder circuitry if the broadcaster does not provide a separate character generator into the secondary video to the compression system. This is applicable to the 21st Century Video Accessibility Act (CVAA). The station puts the audio on emergency audio channels as languages are defined. On analog TV the SAP channel is used. On digital TV the remote MAY access this audio via an SAP button or other means that the public readily understands. The default for digital TV is that NFA audio SHALL be available when SAP or equivalent is selected and the on and off SHALL be available. For NFE audio on digital TV, the default SHALL be that it SHALL override program audio and that SAP or equivalent selection SHALL be the

50) Traffic advisory and traffic emergency (TFA and TRE) codes are provided for use in areas where the population density is low. Data transmission to navigation devices (e.g. Tomtom) may not be available, and EAS being in competition with private enterprise solutions is not proposed. Also, radio stations often provide verbal traffic reports. So, use of such messages, which are likely to be numerous, should be coordinated with other providers of such information. When the cause of the traffic disruption is under the responsibility of Emergency Management (e.g. terrorist activity) instead of the normal Police and Fire coordination, then use of such codes may be made in the interest of urgent mass alerting. These codes are digital, So, promoting the adoption of improved HD Radio navigation receivers is desirable. In countries where DAB, DAB+ or DMB are used, the notes concerning HD Radio SHOULD Also, apply to these systems. EAS data SHOULD have priority over such traffic congestion data.

51) Codes which SHALL NOT be implemented in consumer receivers are ONLY ABA, ASA, DMO, FRV (unless First Responder model), FIW (unless First Responder model), IE1, I1E, HIS, LAS, NMN, PCR (unless First Responder model), RFW, ROS (unless First Responder model), TSO, (unless First Responder model), TEO (unless First Responder model), TXB, TXF, TXO, TXP, ??A, ??E, ??S, ??W

52) Yellow YLW and Blue BLU Alerts are transmitted with the same number plate distribution as for AMBER or CAE Alerts. Yellow Alerts are for purposes such as hit and run suspects, murder and violent armed robbery suspects, gang wars and similar situations as determined by State, Tribal, Regional or Federal legislation. Blue Alerts are for when a suspect has injured or killed a law enforcement officer. Partial number plates with three or more beginning or end characters may be used IF

53) "All Clear" statements SHALL use a light green background. These are for event codes FFS, HUS, HLS, CIS, DAS, EQ0, FAS, FRS, NUS, OLS, ROS, RRS, SLS, UTA.

54) RHT is a Required 6 min Test, which transmits the actual local time when transmitted as scheduled by the automation. This is a "heartbeat" message originating at the broadcaster EAS+ equipment. This enables the clock correction of receivers and Also, the selection of a different station when the EAS equipment is

<lipSync>

<*L* (A-V)=(+/-)*nn* (F/f)>

</lipSync>

Where *L* is the language number (1 for primary, 2 for SAP, etc.). *nn* is 0-99 (no leading 0), F is frames, f is fields for interlace. The value is data obtained from the air monitor receiver (QCMR) output video. Consumer TVs SHALL offset the PCR

A method to monitor lipsync is for the video switcher to have a GPO that outputs a pulse whenever a scene change is made. The pulse gates a burst of 18 kHz audio mixed on to the Left audio signal. At the receiver output the Left audio is filtered by an 18 kHz narrowpass filter and the waveform monitored and compared with the video waveform changes. The timing difference (less the measured offset at source) is the lipsync error.

The message MAY include the string as below;

Callsign N/SLat E/WLong, HH:MM, Callsign N/SLat E/WLong Frequency, (Callsign N/SLat E/WLong Frequency MAY be repeated IF the listed callsigns have a similar heartbeat signal). If there is no decimal point, the last digit of latitude or longitude SHALL be taken as the 0.1 degree digit. This string is to enable a receiver to automatically tune to a similar station as the signal from the current one fades and another becomes received as the driver moves from one reception area to another. HD Radio callsign for FM is normally the HD1 to select, but HD2 or HD3 callsigns MAY be used.

55) FLH, FLX, HUH, HUX are expected to be available from NOAA in 2015, though public distribution is not yet announced. TSH and TSX are maps that are difficult to calculate and the time frame is much shorter. These two codes are placeholders pending such capability. Also, as the limitation of data may mean that simplification is required, and that AM HD Radio is inadequate for this purpose. Also, many newer vehicles have stubby antennas which are usually poor at receiving AM broadcasts. VHF Weather Radio may use IBOC as a data transmission capability. The data rate may be higher than for FM HD Radio. (NOAA has made no comment regarding such a development, and may not do So, before a broadcast implementation has resulted in the availability of receivers that can take advantage

56) If a Watch or Advisory for an event code (--A) is awaiting transmission and a Warning event code (--W) is received for the same region (PSSCCCXXX), then the Watch SHALL be deleted.

57) Except for priority 1 and required alerts (R-1), any alert MAY be selected to be transmitted in the digital only mode by the broadcaster. The default value SHALL be non-digital where this is specified in the event code table. Also, any digital only mode alerts MAY be selected to be transmitted in the analog mode This SHOULD

58) E*nn,* M*nn* are countdown triggers in the receiver. The value 00 is a timer reset. The values 01-09 are seconds of countdown start value. The value 10 SHALL NOT be used. Values 11-99 SHALL have the tens reduced by 1 and the resulting value multiplied by 10. This gives a maximum of 980 seconds. The timer SHALL reset at 985 seconds or receipt of an E00 or EQ0 message. Receipt of an E*nn* or M*nn* message for the selected receiver SHALL start the timer and output the countdown, beginning with the word “EARTHQUAKE” or “MISSILE” at the start and every 10 seconds UNLESS the timer is already running for a previously received E*nn* or M*nn* message. Polygon area selection SHOULD be as an octagonal shape. I will be possible to have a series of alerts for a central octagon followed by wider octagonal

An S-wave propagates at from 2 to 8 km/s. So, in 980 seconds, an S-wave would travel from 1960 to 7780 km. An R-wave propagates at from 50 to 300 m/s. So, in 980 seconds it would travel from 49 to 294 km. Assuming the alerting is based on S-wave arrival at the slowest velocity, an alert of this type would be limited to 1960 km maximum range. This is greater than the diagonal distance of California NW to SE (1375 km). It Also, is possible to cross state borders, So, adjacent states may need to be alerted. If areas outside of the maximum range are to be alerted, subsequent alerts using polygons or FIPS codes or State Sectors may be appropriate. State Sectors are using the P sector method applied to the whole State code. These would need to be defined by the SEMO and SECC. As the waves propagate, subsequent seismometer detections can provide data to more correctly measure the velocity of propagation and the magnitude. That data could be applied to modify the subsequent alert transmissions. Extending a laboratory test system to process such

59) The code SFW may be triggered by a stellar flare, solar coronal mass ejection causing a Carrington event, or an electromagnetic pulse (EMP). However, as EMP travels at the speed of light in space or air, a precursor event could be used as a trigger. This could be the launch of an ICBM or a reversal of the earth's magnetic field for example. Such an alert is of value in adopting hardening measures such as switching to locally generated power.

60) The code PGM is for normal TV program content. For digital TV this MAY be used for some metadata. The priority 10 means that it has a priority of 1, but it SHALL ONLY be distributed accompanying the program content as is priority 0. A) It is to provide a map of the language assigned to either AES audio channel(s) if stereo in the manner described for ADV or ADX. B) It is to provide audio object group assignment for the corresponding alerting language selection to the language in the manner described for immersive audio in Section III. C) It MAY contain a lipsync offset XML section as described in note 54 for RHT. If used, this message

000 No language assignment in EAS+, use other method if defined

001 EAS+ language assignment SHALL be applied

010 Other language assignment SHALL be applied if defined

011 Other language assignment SHALL be applied IF defined AND data present, Otherwise EAS+ language assignment SHALL be applied.

100 to 111 reserved

The timing of the EAS+ message and processing time SHALL be tested So, as to synchronize the audio progressing with the start of program content.

language assignment for viewer selection SHOULD be coordinated with the audio selection, and Also, with the source file or feed language metadata. The standards definition of this is

The emergency message use of captioning makes it desirable to be able to scroll the message back down So, as to be able to review it, which EIA-708 presently does not do. The likely interface for this is to use the up and down cursor buttons on a remote. Scrolling up SHOULD result in no captioning displayed for blank line(s). This is an ODIC request. Also, note that in the ASCIIchart document are some other captioning extensions, particularly for displaying music and songs for optional singing along.

61) The code EDQ is for encrypted EDXL-DE files, and only to be transmitted with agreement with the broadcaster. Higher bit rates may be supported in such an agreement.

62) The code VO*n* is to be usage determined by nation. New Zealand is currently using this designation. VO0 should be a reset, and if VOO is entered, it shall be converted to VO0.

63) The transmitter control codes (except TXQ) are used by NOAA Weather Radio, and MAY be used in an EAS system IF there is a Memorandum Of Understanding between specific Emergency Management Offices and specific broadcast companies regarding specific transmitters. All messages SHALL result in a Transmitter Status

64) Enhanced Fujita Scale (EF Scale) of Alabama Tornadoes on April 27 as an example.

EF Scale	Estimated Top Wind Speed	
EF-0	65-85 mph	
EF-1	86-110 mph	
EF-2	111-135 mph	

EF-3	136-165 mph	
EF-4	166-200 mph	
EF-5	More than 200 mph	
Source: TRAC citing NWS, p. 14		

65) Binary is not permitted. It may include ASCII control codes. Intel Hex format by default is not permitted, and if received, SHALL be ignored Unless the permission is manually, with user password, enabled at the encoder and the decoder/receiver. When the message is received, the permission SHALL revert to disabled. A filename SHALL be specified.

66) Q*xx* and *nnn* codes added. Q codes are defined by the ICAO for aviation, MMS, the Maritime Mobile Service and ITU-R. ARRL use a variation for the QN*x* range. *nnn* may be 10- or other, with the last 3 digits used, except that a leading zero is added if there is only one digit after the -.

67) The European Meteoalarm (www.meteoalarm.org) schema does not distinguish between severity and certainty. An explanation is under that topic, and under the Severity and Certainty code assignment. When there is no alert for an area, this can be transmitted after an alert message, and otherwise at an interval to be determined by the usage technology. EventCode NON is used with severity code 111.

68) Digital only in HD Radio means that the force tune to analog is activated, HD1 stream carries the alert, not analog. Receivers that are selected for the alert switch to HD1. This means that legacy HD Receivers that have selected HD2 or HD3 will receive the analog signal rather than their selected stream. This is expected to be an inconvenience that is infrequent. This is a detail that can be used to promote sales of new receivers with this improved alerting feature. OR the force tune is not activated and the highest FM HD channel is used for NOAA Weather Radio and the audio

69) The alerting for WFW Wildfires and FOW Fire Forest Warning, are an alerting problem because the region may be remote and have few roads. So, an alert that is for many people that are not affected, it would result in evacuee road traffic that would be a serious impediment for firefighting and other emergency vehicles. When Emergency Managers have no precise understanding of WEA coverage anticipated, and the current EAS having no location selectivity, neither method may be used, which has resulted in fatalities because of the limitations of other means. The use of Digital Only for Television and DAB, DAB+, DMB and DRM is recommended when these concerns are applicable. Therefor the policy needs determination on a regional basis for the alerting application, and appropriate additional software.

70) The outdoors fire condition MAY correspond to signs that have an indication as follows;

EEE EVENT CODE	eveCode	
FCS (FW0 to FX3)	fireCondOK	
FRS (FW4 to FX5)	fireAdvisory	

FMA (FW6 to FX6)	fireWeather	
FHA (FW7 to FX7)	fireBan	
FRA (FW8 to FX8)	fireDangLvl	
FXA (FW9 to FX9)	TotalFireBan	
FW*n* (see above)	KJS below where *n* is tens	
FX*n* (see above)	KJS below where n is tens add 5.	
Below is Korea-Japan Switzerland		

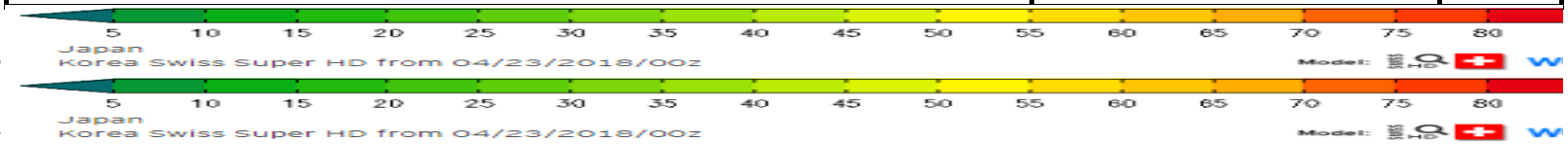

71) SQW is recently added by NOAA Weather Radio. Previous versions of this had WSQ as the code.

72) Travel and Lockdown levels

travel level 1 - Exercise Normal Precautions

U.S. State Department Travel Levels
This is the lowest advisory level for safety and security risk.

travel level 2 – Exercise Increased Caution

travel level 3 – Reconsider Travel

Be aware of heightened risks to safety and security. The U.S. Department of State provides additional advice for travelers in these areas in the Travel Advisory.

travel level 4 – Do Not Travel

Avoid travel due to serious risks to safety and security. The U.S. Department of State provides additional advice for travelers in these areas in the Travel Advisory.

travel level 5 – Travel Not Permitted

This is the highest advisory level This may be an action taken by a particular country, or appropriate authority in the U.S. and is not a U.S. State Department decision. For example Pandemic Lockdown/Curfew or ATC0 (Air Traffic Control 0 with no flights).

This is the highest U.S. State Department advisory level due to greater likelihood of life-threatening risks. During an emergency, the U.S. government may have very limited ability to provide assistance. The U.S. Department of State advises that U.S. citizens not travel to the country or leave as soon as it is safe to do so. The U.S. Department of State provides additional advice for travelers in these areas in the Travel Advisory.

73) The characters I (uppercase i), l (lowercase L) and l (number 1) may be confused. This is more of a problem when the language or context c

74) The Seismometer Code for the first seismometer indicating an EQW event, which may be part of a sequence of alerts is indicated as e.g. <seismoCode=EEW*nnnn* > or e.g. <seismoCode=SWS*nnnn* >, This is to enable multiple seismometer networks to contribute to overall warning distribution on multiple networks, and to thus easliy recognize alerts they contributes and avoid messages as echos.

75) End of use notes

Pix or graphics

This is work in progress from the U.S. and WMO.

Public Alert and Warning Symbols	The graphics below may not be the best resolut
Blizzard Warning	
Child Abduction Emergency	
Civil Emergency Message	
Dust Storm Warning, Sand Storm Warning	
Presidential Emergency Alert Notification	
Earthquake Warning	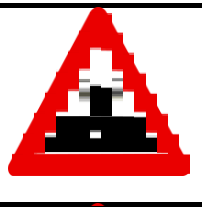

16

Fire Warning	
Flash Flood Warning	
Hurricane Warning	
Law Enforcement Warning	
Nuclear Power Plant Warning	
Radiological Hazard Warning	
Shelter In-Place Warning	
Tornado Warning	

Avalanche Warning	

European Meteoalarm Codes

Green	Is your chosen area coloured green? Then there's nothing to worry about.
Yellow	Yellow means potential danger. The weather is unlikely to be really abnormal but care is activities that are dependent on the weather. Keep a check on the weather forecasts and and run no unnecessary risks.
Orange	Orange means danger. There is a forecast of severe weather that is very likely to cause d accidents. Be careful and keep abreast of the latest warnings and developments in the w Keep in mind the risks, which may be unavoidable. Take heed of all advice given by the a
Red	Red means extreme danger from exceptionally severe weather. Major damage and accid likely, in many cases with threat to life and limb over a wide area. Pay constant attentio

	bulletins on developments and to warnings, and obey the instructions and advice given b authorities under all circumstances, which may include evacuation or other measures.
	authorities under all circumstances, which may include evacuation or other measures.

30% probability, Orange to severe severity and 30 to 60% probability, Red to extreme in the severity code and greater than 60% probability. Unknown may be also assigned as white or transparent. See
200 Certainty, Severity and Note 61 for further details.

Damages - Warnings

201	Green	---
202	Yellow	exposed objects (avoidable)
203	Orange	general damages (not avoidable)
204	Red	extreme damage and /or casualties extreme damage (mostly) on large areas, threatening life and properties (not avoidable, even in otherwise safe places)

205

Flood, FLA, FLS, FLW, FVW, SSA, SSW

	 Flood, use eventCode FFW, FLW, FVW or others	
	Flood, use eventCode FFW, FLW, FVW or others	CFA, CFW, SSA, SSW
206	 Rainstorm with flood, use FLW	Hazardous weather, HWS, HWO, SCW, SPA, SPS, SVS
207	 Rainstorm with flood, use FLW	VOW
208		Rain, use RAA or RA*n*

209 

LSA, LSW (Avalanche danger, use AVA, AVW?)

210

Lightning, Thunderstorm, use ALW, ATW, SVA, SVR

211

SHA

High Wind, use EWW, HWA, HWW

212

OLS, OLW

213

High Temperature, use THE, THE, TEM, TEU

Cold temperature, use FZW, TEA, TEC, FHW, FSW, FZW, SPL, TEF, TEW

Snowstorm, use BSW or BZW

Wildfire, use WOW or WFW, FCS, FRS, FMA, FHA, FRA, FXA, RFA

Icy conditions? Use ICW, ICS, IBW, ILA, IPA, ISA

Ocean storm use HAS, HGS, HUW, SLL, SSW, WSW, TRA, TRW, SMW, CFW.



DRA

For tsunami, use TSW, TSA.

HEA, HEB, HEF, HQW, HEH

The following Event (EEE) codes

are presently U.S. authorized:

EEE is reserved

Nature of activation	Event codes
National Codes (Required):	
Emergency Action Notification (National only)	EAN.
National Information Center	NIC
National Periodic Test	NPT.
Required Monthly Test	RMT.
Required Weekly Test	RWT.
State and Local Codes (Optional):	
Administrative Message	ADR.
Avalanche Warning	AVW.
Avalanche Watch	AVA.
Blizzard Warning	BZW.
Child Abduction Emergency	CAE.
Civil Danger Warning	CDW.

Civil Emergency Message	CEM.
Coastal Flood Warning	CFW.
Coastal Flood Watch	CFA.
Dust Storm Warning	DSW.
Earthquake Warning	EQW.
Evacuation Immediate	EVI.
Extreme Wind Warning	EWW.
Fire Warning	FRW.
Flash Flood Warning	FFW.
Flash Flood Watch	FFA.
Flash Flood Statement	FFS.
Flood Warning	FLW.
Flood Watch	FLA.
Flood Statement	FLS.

Hazardous Materials Warning	HMW.
High Wind Warning	HWW.
High Wind Watch	HWA.
Hurricane Warning	HUW.
Hurricane Watch	HUA.
Hurricane Statement	HLS.
Law Enforcement Warning	LEW.
Local Area Emergency	LAE.
Network Message Notification	NMN.
911 Telephone Outage Emergency	TOE.
Nuclear Power Plant Warning	NUW.
Practice/Demo Warning	DMO.
Radiological Hazard Warning	RHW.
Severe Thunderstorm Warning	SVR.
Severe Thunderstorm Watch	SVA.
Severe Weather Statement	SVS.
Shelter in Place Warning	SPW
Special Marine Warning	SMW.

Special Weather Statement	SPS.
Storm Surge Watch	SSA.
Storm Surge Warning	SSW.
Tornado Warning	TOR.
Tornado Watch	TOA.
Tropical Storm Warning	TRW.
Tropical Storm Watch	TRA.
Tsunami Warning	TSW.
Tsunami Watch	TSA.
Volcano Warning	VOW.
Winter Storm Warning	WSW.
Winter Storm Watch	WSA.

Warning, ~~Watch~~, Advis*, Statement	This is for OASIS-open.org Intellectual Property. Not for reproduction without permission. Use of n is a number, usually a single digit. Use For.	Related Terms	CAP Category	EEE Code, SAME Event Code

tion back to English as part of acceptance.. (B?) is Bing translate difference. (F?) is Franklin Explorer differences. (G?) is Google Translate differenc

Other	*nnn*		num*nnn*

	Other	FLX	FLX
File Transmission			
	Other	FLH	FLH
File Transmission			
	Other	HUH	HUH
File Transmission			
	Other	HUX	HUX
File Transmission			
	Other	TSX	TSX
File Transmission			
	Other	TSH	TSH
File Transmission			
	Other	ADV	
	Other	ADX	

File Transmission	Other	CAP	CAP
File Transmission	Other	DXF	DXF
File Transmission	Other	EDX	EDX
File Transmission	Other	EDV	EDV
File Transmission	Other	SHP	SHP
File Transmission	Other	IE1	IE1
File Transmission	Other	I1E	I1E
File Transmission	Other	HIS	HIS
File Transmission	Other	JPG	JPG

File Transmission	Other	MPG	MPG
File Transmission	Other	MP4	MP4
File Transmission	Other	MPH	MPH
odp File Transmission	Other	ODP	ODP
odf File Transmission	Other	ODT	ODT
ods File Transmission	Other	ODS	ODS
odg File Transmission	Other	ODG	ODG

	other	Other	OTF	other
	otherUrgent	Other	URG	*otherUrgent*
no macros or web active		Other	PDF	PDF
Program metadata		Other	PGM	PGM
Queries or notes		Other	Q*xx*	Q*xx*
File Transmission		Other	RTF	RTF
File Transmission		Other	TSO	TSO
File Transmission		Other	TEO	TEO
		Other	TXB	TXB

		Other	TXF
		Other	TXO
		Other	TXP
		Other	TXQ
		Other	TXR
		Other	TXT
File Transmission			
		Other	VG1
File Transmission			
		Other	VG2
File Transmission			
		Other	VG3
File Transmission			

File Transmission	Other	VG4	VG4
File Transmission	Other	V*mn*	V*mn*
File Transmission	Other	WAV	WAV
File Transmission	Other	HEX	HEX

Quantity	Expressed in	Expressed in	Expressed in terms of other SI units

	terms of	terms of	
angle		$m \cdot m^{-1}$	
solid angle			
frequency		s^{-1}	
force, weight			
pressure, stress	N/m^2		N/m2
energy, work, heat			N·m
power, radiant flux			J/s
electric charge or quantity of electricity			
voltage (electrical potential difference), electromotive force			W/A
electric capacitance			C/V
electric resistance, impedance, reactance			V/A
electrical conductance			A/V
magnetic flux			V·s
magnetic field strength			Wb/m^2

inductance	Wb/A
temperature relative to 273.15 K	
luminous flux	cd·sr
illuminance	lm/m^2
radioactivity (decays per unit time)	
catalytic activity	

0 or 1 data
8 bits of data
Natural number e

A U.S. measure approximately 1 km.

e alternate to decimal point on components	da
1	

E exponent

on scientific

calculator

	deca	hecto
	DA	h
	10	10^2
	deci	centi
	10^-1	10^-2

FFW

FLW

DBW “Dam Break” warning

FVW/

TSW

TSA “tsunami” advisory, over 1 hour”

VOW

VAW/

VLW/

FRW

WOW/

WFW

FBW/

WBW/

WGW/

FXA/

FRA

FHA/

FMA/

FRS

EQS/

ABW

RCA

CHW

HMA/

RHA/

RHW
NUW

EXW/
SHW
HMW
ROS

Number of tornadoes
6
30
8


9
7
2

Color	ASEAN	New Zealand	Canada	USA HDW WFAS
Green	Blue	Green	Blue 0-5	0-50 Green
Green/Yellow stripe (Lt.Grn)		Blue	Green 5-10	50-100 Lt.Green

Yellow	Green	Yellow	Yellow 10-20	100-150 Yellow
Yellow/Orange stripe (Mustard)	Yellow	Orange	Orange 20-30	150-200 Mustard
Orange				200-300 Orange
Red	Red	Red	Red >30	>300 Red
Backgroud			gray	white
color below				



New Zealand Levels, one value less equivalent.

Alert level one: Prepare

This level applies when COVID-19 is present in New Zealand but contained. Before Saturday, New Zealand was at this phase due to the risk of importing the illness and sporadic cases popping up. There was also a few cases of transmission within households. In response, some border measures were introduced, contact tracing began, self-isolation for the infected and their close contacts was required, and limits were put on mass gatherings. The public was also encouraged to consider how they were limiting their exposure through physical distancing and to stay home if they began to feel unwell. Key messages began to be frequently communicated, including to wash hands, cough into elbows and don't

Alert level two: Reduce - New Zealand's current level

New Zealand moved to this level of Saturday after authorities deemed the likelihood of new cases being recorded as high. There has been an increase in imported cases and cases transmitted within households. This suggests that COVID-19 is contained, but the risk of community transmission is growing. Currently, there is no confirmation of community transmission in New Zealand, however, two cases don't have clear links to overseas travel and investigations remain underway. Under this level, border measures have been increased and more restrictions have been put on mass gatherings. Authorities are now calling for greater physical distancing on public transport, limiting non-essential travel around the country, employers start implementing new ways of working, such as remote working, businesses activate their continuity plans, and vulnerable people, including those over 70, stay at home.

Alert level three: Restrict

This is the next level that could apply to New Zealanders. It would come into effect if authorities believed that there was a heightened risk that the illness is no longer contained. This could mean that community transmission is evident or that multiple clusters of COVID-19 break out. Those regions or centres with clear clusters or community transmission could have their travel limited, public venues and affected educational institutes would be closed, mass gatherings would be banned, and alternative ways of working would be required with some non-essential businesses closed. Changes would also be introduced within the health system. For example, primary care consultations would no longer be face-to-face, while elective services and procedures would be deferred to allow for healthcare staff to be freed up.

Alert level four: Eliminate

This is the top-level and would be activated if it is "likely" COVID-19 is not contained nationally or at a local level. There would have to be intensive and sustained transmission with widespread outbreaks. Under this level, people would need to stay at home, all educational facilities and non-essential businesses closed, supplies would be rationed, facilities would be requisitioned, travel would be severely limited and all healthcare services would be reprioritised.

do not indicate which character is to be used. This is also important in an emergency

ion available

BZW, WSA, WSW

CAE

CDE, CDW, CEM, CIS

1. Group 2 Alerts – General Warnings

SAW, DSW

EAN, EAT, NIC, NIE,
M*nn*, MSW, NFA, NFE,
NEO

EQW, E*nn,* EQn, EQE, EQS

FNW, FW, SHW, FBW,
WFA, SUW

DBA, DBW

HLS, HUA, HUS, HUW, ,
HUn HXW

BLU, CAN, CHA, CRA,
CVA, CUW, LEE, LEW

NUS, NUW, NUn

RHS, RHA, RHW

SPE, SPW

TOA, TOR, Ton, TWW

AVA, AVW

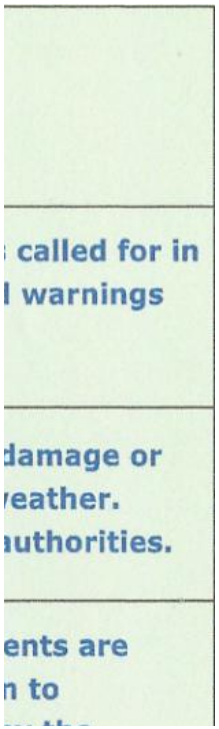
called for in
warnings
damage or
weather.
authorities.
ents are
n to

by the

What to do?	Used how often? (per approx. 300 kkm2)		Meteo Thresholds	
Usual phenomena				
Caution with exposed activities	> 30 per year		> 30 mm/12h	
keep informed in detail, follow advice of authorities	1 to 30 per year		> 54 mm/12h	
follow order of authorities under all circumstances be prepared for extraordinary measures	less than 1 year for large (5000km2) scale phenomena		> 80 mm/12h	

River Flood

River Flood

Landslide

Landslide

Forest Fire

Forest Fire

Canadian Event Code Australian Event Code Added Code	Arabic مصطلح واسع النطاق	مصطلح ضيق	Chinese 广义术 استخدام	狭义术语 用于	Dutch Bre

es. (W?) is Word translate differences.

تنسيق ملف	رموز الأرقام	نقل الملف	文件格式	编号代码	文件传输	Bestandsir nummer c

Bestandsir Flood kaar	洪水映射 DXF 文件传输		نقل الملف	ملف DXF خريطة الفيضانات	تنسيق ملف
Bestandsir Overstrom	洪水地图小水电文件传输		نقل الملف	ملف مخطط SHP الفيضانات	تنسيق ملف
Bestandsir Orkaan inu	飓风淹没小水电文件传输		نقل الملف	إعصار غمر SHP خريطة	تنسيق ملف
Bestandsir Orkaan inu	飓风淹没 DXF 地文件传输		نقل الملف	خريطة DXF غمر الإعصار	تنسيق ملف
Bestandsir Tsunami D	海啸 DXF 地图 文件传输		نقل الملف	خريطة DXF تسونامي	تنسيق ملف
Bestandsir Tsunami SI	海啸小水电地图文件传输		نقل الملف	خريطة تسونامي SHP	تنسيق ملف
Bestandsir Advertenti	广告 (如果允许)		نقل الملف	الإعلان (إذا سمح)	تنسيق ملف
Bestandsir Advertenti	广告选择		نقل الملف	إعلانات مختارة	تنسيق ملف

文件格式

文件格式

文件格式

文件格式

文件格式

文件格式

文件格式

Bestandsir CAP uitzen	文件传输	CAP 盖帽广播	文件格式	نقل الملف	بث كاب CAP	تنسيق ملف
Bestandsir DXF-bestar	文件传输	DXF 文件、CAD	文件格式	نقل الملف	ملف DXF أو كندي أو خريطة CAD	تنسيق ملف
Bestandsir EDXL-DE fi	文件传输	EDXL-DE 文件	文件格式	نقل الملف	ملف ادكسل دي EDXL-DE	تنسيق ملف
Bestandsir EDXL-DE fi	文件传输	EDXL-DE 文件, 仅	文件格式	نقل الملف	ملف دي ادكسل، DTV فقط EDXL-DE	تنسيق ملف
Bestandsir Geografisc	文件传输	地理信息小水电	文件格式	نقل الملف	ملف SHP المعلومات الجغرافية	تنسيق ملف
Bestandsir IEEE 1512	文件传输		文件格式	نقل الملف		تنسيق ملف
Bestandsir IEEE 1512 in EDXL-DE	文件传输		文件格式	نقل الملف		تنسيق ملف
Bestandsir Intelligente		智能公路标志	文件格式	نقل الملف		تنسيق ملف
Bestandsir JPG-bestar	文件传输	JPG 文件	文件格式	نقل الملف	ملف JPG	تنسيق ملف

Bestandsir MPEG-2 be	MPEG-2 文件 (+	文件传输	نقل الملف	MPEG-2 file (+mono audio)	文件格式
Bestandsir MPEG-4-be	MPEG-4 文件 (+	文件传输	نقل الملف	MPEG-4 file (+mono audio)	文件格式
Bestandsir MPEG-4+H		文件传输	نقل الملف	MPEG-4+HEVC	文件格式
Bestandsir Open Docu	打开文档演示文	odp 总干事	عرض مستند مفتوح	odp File Transmission	文件格式
Bestandsir Open docu	打开文档文本	odf 总干事	نص المستند المفتوح	odf File Transmission	文件格式
Bestandsir Open Docu	打开文档电子表	ods 总干事	فتح مستند جدول بيانات	ods File Transmission	文件格式
Bestandsir Open Docu	打开文档图形	odg 总干事	رسومات مستند مفتوح	odg File Transmission	文件格式

تنسيق ملف تنسيق ملف تنسيق ملف تنسيق ملف تنسيق ملف

Bestandsir Andere	其他	文件格式		الأخرى	تنسيق ملف	
Bestandsir Andere, dr	其他紧急	文件格式		الأخرى، والعاجلة	تنسيق ملف	
Bestandsir PDF-bestar	PDF 文件	没有宏或	文件格式	لا توجد وحدات الماكرو أو ويب نشط	تنسيق ملف	PDF
Bestandsir Programm	程序	程序元数	文件格式	برنامج بيانات التعريف	البرنامج	تنسيق ملف
Bestandsir Q codes IC	Q codes ICAO/M	查询或备	文件格式	الاستفسارا ت أو الملاحظات	Q codes ICAO/MMS/ITU-R	تنسيق ملف
Bestandsir RTF-indelir	rtf 文本	文件传输	文件格式	نقل الملف	نص منسق، RTF	تنسيق ملف
Bestandsir Tactische s	Tactical Situatio	文件传输	文件格式	نقل الملف	Tactical Situation Object, TSO	تنسيق ملف
Bestandsir TSO in EDX	TSO in EDXL-DE	文件传输	文件格式	نقل الملف	TSO in EDXL-DE	تنسيق ملف
Bestandsir Zender bac			文件格式			تنسيق ملف

Bestandsir Zender ver	文件传输	Text, TXT file (als	نقل الملف	نص، ملف TXT (أيضا RTF)	تنسيق ملف
Bestandsir Zender ver	文件传输	视频/图形语言:	نقل الملف	لغة الفيديو/الرسومات 1	تنسيق ملف
Bestandsir Zender pri	文件传输	视频/图形语言:	نقل الملف	لغة الفيديو/الرسومات 2	تنسيق ملف
Bestandsir Zender Sta	文件传输	视频/图形语言:	نقل الملف	لغة الفيديو/الرسومات 3	تنسيق ملف
Bestandsir Aanleiding					تنسيق ملف
Bestandsir Tekst, TXT-					تنسيق ملف
Bestandsir Videokaart					تنسيق ملف
Bestandsir Videokaart					تنسيق ملف
Bestandsir Videokaart					تنسيق ملف

文件格式

文件格式

文件格式

文件格式

文件格式

文件格式

文件格式

文件格式

Bestandsir Videokaart	文件传输	视频/图形语言	文件格式	نقل الملف	لغة الفيديو/الرسومات 4	تنسيق ملف
Bestandsir Video taal-	文件传输	视频语言锰 *mn*	文件格式	نقل الملف	فيديو لغة مينيسوتا *mn*	تنسيق ملف
Bestandsir WAV-besta	文件传输	WAV 文件	文件格式	نقل الملف	ملف WAV	تنسيق ملف
Intel Hex	文件传输	Intel Hex	文件格式	نقل الملف		تنسيق ملف

Expressed in terms of SI base units

$m.m^{-1}$

$m^2 \cdot m^{-2}$

s^{-1}

$kg \cdot m^{-1} \cdot s^{-2}$

$kg \cdot m^{2} \cdot s^{-2}$

$kg \cdot m^{2} \cdot s^{-3}$

$s \cdot A$

$kg \cdot m^{2} \cdot s^{-3} \cdot A^{-1}$

$kg^{-1} \cdot m^{-2} \cdot s^{4} \cdot A^{2}$
$kg \cdot m^{2} \cdot s^{-3} \cdot A^{-2}$
$kg^{-1} \cdot m^{-2} \cdot s^{3} \cdot A^{2}$

$kg \cdot m^{2} \cdot s^{-2} \cdot A^{-1}$

$kg \cdot s^{-2} \cdot A^{-1}$

$kg \cdot m^{2} \cdot s^{-2} \cdot A^{-2}$

K

cd

$m^{-2} \cdot cd$

s^{-1}
$s^{-1} \cdot mol$

Number of circuit hours used per hour (telephony) OR the character between the value and the exponent or powers of 10 in scientific value notation. If the latter, there SHALL NOT be any spaces alongside.

OR a way of printing a decimal point that is more robust against being obscured or removed on items. The latter is of value if the digits are in triplets as ISO recommnended number format.

An alternative to the – electrical charge symbol. The color SHOULD be black.

An alternative to the + electrical charger or hole conduction symbol. The color of the whole symbol or of the + portion of it

kilo	mega	giga		
k	M	G	tera	peta
			T	P
10^3	10^6	10^9		
milli	micro	nano	10^12	10^15
			pico	femto
10^-3	10^-6	10^-9		
			10^-12	10^-15

1. Group 1 Alerts (Highest Urgency/Impact)

Code	Description	Symbol	CAP OET-	Spectrum
EAN	Emergency Action Notification		OET-000	EAN
TOR	Tornado Warning		OET-196	O
TSW	Tsunami Warning		OET-203	L
Code	Description	Symbol		
AVW	Avalanche Warning		OET-018	W
BLU	Blue Alert		OET-071	I

BZW	Blizzard Warning		OET-023	
CAE	Child Abduction Emergency		OET-038	
CDW	Civil Danger Warning		OET-070	
CEM	Civil Emergency Message		OET-039	CEM
CFW	Coastal Flood Warning		OET-042	
DSW	Dust Storm Warning		OET-066	
EQW	Earthquake Warning		OET-068	X, P, C
EVI	Evacuation Immediate		OET-169	I

EWW	Extreme Wind Warning		OET-218	X
FFW	Flash Flood Warning		OET-056	
FFW	Flash Flood Warning		OET-079	W
FLW	Flood Warning		OET-081	O
FRW	Fire Warning		OET-078	N1 to N5 or by fire type
HMW	Hazardous Materials Warning		OET-075	Z
HUW	Hurricane Warning		OET-106	X
HWW	High Wind Warning		OET-218	W
LAE	Local Area Emergency		OET-000	LAE
LEW	Law Enforcement Warning		OET-120	L, O
NUW	Nuclear Power Plant Warning		OET-136	L, INES 0 to 7
RHW	Radiological Hazard Warning		OET-156	I, O
SMW	Special Marine Warning		OET-168	X

SPW	Shelter in Place Warning		OET-169	SPW
SSW	Storm Surge Warning		OET-189	E, W
SVR	Severe Thunderstorm Warning		OET-194	L
TOE	911 Telephone Outage Emergency		OET-074	
TRW	Tropical Storm Warning		OET-202	X
VOW	Volcano Warning		OET-209	O, 0 to 9
WSW	Winter Storm Warning		OET-222	W
WSW	Winter Storm Warning		OET-223	W

1. Group 3 Alerts – General Watches

Code	Description	Symbol		
AVA	Avalanche Watch		OET-018	A
CFA	Coastal Flood Watch		OET-081	L
FFA	Flash Flood Watch		OET-079	F

FLA	Flood Watch		OET-081	A
HUA	Hurricane Watch		OET-106	O
HWA	High Wind Watch		OET-218	A
SSA	Storm Surge Watch (Advisory)		OET-189	A
SVA	Severe Thunderstorm Watch		OET-194	M

TOA	Tornado Watch		OET-196	L
TRA	Tropical Storm Watch		OET-202	M
TSA	Tsunami Watch		OET-203	O
WSA	Winter Storm Watch		OET-222	A

1. Group 4 Alerts – General Information

Code	Description	Symbol		
ADR	Administrative Message		OET-002	ISL
DMO	Practice/Demo Warning		OET-147	
FFS	Flash Flood Statement		OET-079	S
FLS	Flood Statement		OET-067	P

HLS	Hurricane Statement		OET-106	L
NIC	National Information Center		OET-000	NIC
NMN	Network Message Notification		OET-135	
SPS	Special Weather Statement		OET-216	M
SVS	Severe Weather Statement		OET-216	S

1. Group 5 Alerts – Tests

Code	Description	Symbol		
NPT	National Periodic Test		OET-057	NPT
RMT	Required Monthly Test		OET-057	RMT
RWT	Required Weekly Test		OET-057	RWT

		French, Événement de niveau I. RED entries are additions or changes to the Canadian French CAP Profile.	Événement de niveau II. These need checking. There may be differences between Canadian French and	Utiliser (Utilisation pour)	German Weiter Begriff	ngen Begri	wenden Sie	Italian Ter	Termine stretta		
Smalle Ter	Gebruik vc										
											Number Codes
											Flood Map DXF File
odes	Format de fichier			Datei-format		Formato di file				21, 55	File format

Bestand tr	Format de	Carte d'inondation si	Datei-form	Hochwass	Dateiübert	Formato d	File DXF di	Trasmissione di file	21, 55	File format	Flood Map SHP File
Bestand tr	Format de	Carte d'inondation si	Datei-form	Hochwass	Dateiübert	Formato d	Inondazior	Trasmissione di file	21, 55	File format	Inundation SHP Map
Bestand tr	Format de	Carte d'inondation d	Datei-form	Hurrikan-Ü	Dateiübert	Formato d	Mappa di i	Trasmissione di file	21, 55	File format	Hurricane Inundation DXF Map
Bestand tr	Format de	Carte d'inondation d	Datei-form	Hurrikan Ü	Dateiübert	Formato d	Uragano Ir	Trasmissione di file	21, 55	File format	Tsunami DXF Map
Bestand tr	Format de	Carte DXF tsunami	Datei-form	Tsunami-D	Dateiübert	Formato d	Tsunami D	Trasmissione di file	21, 55	File format	Tsunami SHP Map
Bestand tr	Format de	Carte de tsunami SH	Datei-form	Tsunami Sl	Dateiübert	Formato d	Mappa di t	Trasmissione di file	11, 25, 43	File format	Advertisement (if permitted)
e (indien tc	Format de	Publicité (si permis)	Datei-form	Werbung (falls erlaub	Formato d	Annuncio (	Trasmissione di file	11, 25, 43	File format	Advertisement Selected
e geselecte	Format de	Publicité sélectionné	Datei-form	Werbung ausgewählt	Formato d	Annuncio s	Trasmissione di file		File format	CAP Broadcast

Bestand tr	Format de	Diffusion de CAP	Datei-form	CAP-Übert	Dateiübert	Formato d	Trasmissio	Trasmissione di file	21	File format	DXF file, CAD or map
Bestand tr	Format de	Fichier DXF, CAD ou	Datei-form	DXF-Datei,	Dateiübert	Formato d	File DXF, C	Trasmissione di file		File format	EDXL-DE file
Bestand tr	Format de	Fichier EDXL-DE	Datei-form	EDXL-DE D	Dateiübert	Formato d	EDXL-DE fi	Trasmissione di file		File format	EDXL-DE file, DTV only
Bestand tr	Format de	Fichier EDXL-DE, DT	Datei-form	EDXL-DE D	Dateiübert	Formato d	EDXL-DE fi	Trasmissione di file	21	File format	Geograph ic Informati on SHP file
Bestand tr	Format de	Fichier SHP d'Inform	Datei-form	Geographi	Dateiübert	Formato d	Geografica	Trasmissione di file	51	File format	IEEE 1512
Bestand tr	Format de	IEEE 1512	Datei-form	IEEE 1512	Dateiübert	Formato d	IEEE 1512	Trasmissione di file	51	File format	IEEE 1512 in EDXL-DE
Bestand tr	Format de	IEEE 1512 in EDXL-DE	Datei-form	IEEE 1512 in EDXL-DE	Dateiübert	Formato d	IEEE 1512 in EDXL-DE	Trasmissione di file	51	File format	Intelligent Highway Sign
e snelweg t	Format de	Panneau routier inte	Datei-form	Intelligent	Dateiübert	Formato d	Segno dell	Trasmissione di file		File format	JPG file
Bestand tr	Format de	Fichier JPG	Datei-form	JPG-Datei	Dateiübert	Formato d	File JPG	Trasmissione di file		File format	MPEG-2 file (+mono audio)

Bestand tr	Format de	Fichier MPEG-2 (+ au	Datei-form	MPEG-2 D	Dateiübert	Formato d	MPEG-2 fil	Trasmissione di file	File format	MPEG-4 file (+mono audio)
Bestand tr	Format de	Fichier MPEG-4 (+ au	Datei-form	MPEG-4-D	Dateiübert	Formato d	MPEG-4 file (+mono audio)	Trasmissione di file	File format	MPEG-4+HEVC
EVC	Format de	Fichier MPEG-4 (HE	Datei-form	MPEG-4 +	Dateiübert	Formato d	MPEG-4+HEVC	Trasmissione di file	File format	Open Document Presentation
ıment pres	Format de	Présentation format	Datei-form	Open Docı	odp	Dateiü	Formato d	Presentazi	Trasmissione di File ODP	File format	Open Document Text
ODF besta	Format de	Texte Open Docume	Datei-form	Open Docı	odt	Dateiü	Formato d	Testo del c	Trasmissione di File ODF	File format	Open Document Spreadsheet
ODS besta	Format de	Feuille de calcul Ope	Datei-form	Open Docı	ods	Dateiü	Formato d	Apri docur	ods File Transmission	File format	Open Document Graphics
odg bestar	Format de	Graphiques Open Do	Datei-form	Geöffnete	odg	Dateiü	Formato d	Document	ODG File trasmissione	File format	Other

	Format de fichier		Datei-form	Andere	Dateiübert	Formato d	Altri	Trasmissione di file		File format	Other, urgent
ingende	Format de fichier		Datei-form	Other, urg	Dateiübert	Formato d	Altri, urger	Trasmissione di file		File format	PDF
geen macr	Format de	Fichier PDI	pas de ma	Datei-form	PDF-Datei	keine Mak	Formato d	File PDF	nessuna macro o web	60	File format	Program
Programm	Format de	Contenu d	Métadonn	Datei-form	Programm	Programm	Formato d	Programm	Program metadata	66	File format	Q codes ICAO/MMS/ITU-R
Vragen of	Format de	Q codes IC	Questions	Datei-form	Q-codes IC	Dateiübert	Formato d	Q codici IC	Query o note		File format	Rich Text, RTF
Bestand tr	Format de	Rich Text, RTF		Datei-form	Rich-Text	Dateiübert	Formato d	RTF	Trasmissione di file		File format	Tactical Situation Object, TSO
Bestand tr	Format de	Objet de la	TSO	Datei-form	Taktische S	Dateiübert	Formato d	Situazione	Trasmissione di file	33, 51	File format	TSO in EDXL-DE
Bestand tr	Format de fichier			Datei-form	TSO in EDX	Dateiübert	Formato d	TSO in EDX	Trasmissione di file	51, 63	File format	Transmitter Backup On
ck-up op	Format de fichier			Datei-format			Formato di file			51, 63	File format	Transmitter Carrier Off

voerder af	Format de fichier	Datei-format	Formato di file	51, 63	File format	Transmitter Carrier On
voerder op	Format de fichier	Datei-format	Formato di file	51, 63	File format	Transmitter Primary On
maire op	Format de fichier	Datei-format	Formato di file	51, 63	File format	Transmitter Status Query
tus Query	Format de fichier	Datei-format	Formato di file	51, 63	File format	Transmitter Status Response
van de Sta	Format de fichier	Datei-format	Formato di file		File format	Text, TXT file (also RTF)
Bestand tr	Format de Texte, fichier TXT (ég	Datei-form	Text, TXT-I	Dateiübert	Formato d Testo, file	Trasmissione di file	48	File format	Video/Graphics Language 1
Bestand tr	Format de fichier	[Video y gr	Datei-form	Video/Gra	Dateiübert	Formato d Video/graf	Trasmissione di file	48	File format	Video/Graphics Language 2
Bestand tr	Format de fichier	[Video y gr	Datei-form	Video/Gra	Dateiübert	Formato d Video/graf	Trasmissione di file	48	File format	Video/Graphics Language 3
Bestand tr	Format de fichier	[Video y gr	Datei-form	Video/Gra	Dateiübert	Formato d Video/graf	Trasmissione di file	48	File format	Video/Graphics Language 4

Bestand tr	Format de fichier	[Video y gr	Datei-form	Video/Gra	Dateiübert	Formato d	Video/graf	Trasmissione di file	48	File format
Bestand tr	Format de	Vidéo *mn*	[Video len	Datei-form	Video Spra	Dateiübert	Formato d	Video ling	Trasmissione di file	File format
Bestand tr	Format de	Fichier WAV		Datei-form	WAV-Date	Dateiübert	Formato d	WAV file	Trasmissione di file	65 File format
Bestand tr	Format de fichier			Datei-form	Intel Hex	Dateiübert	Formato d	Intel Hex	Trasmissione di file	

Video
Language
mn

WAV file

Intel Hex

0	*0*

exa	zetta	yotta
E	Z	Y
10^18	10^21	1-^24
atto	zepto	yotto
10^-18	10^-21	1-^-24

Earthquake

	Number Codes	**Use Notes**	**Priority, Decoder, Authorization**	REQUIRED, may be digital	3, ALL, S
	Flood Map DXF File			REQUIRED	0, ALL, M(14)
File Transmission	Flood Map SHP File	Digital only	2, , L(5)		1, ALL, E(5,14)
File Transmission	Hurricane Inundation SHP Map	Digital only	2, , L(5)	REQUIRED	1, ALL, N(5)

File Transmission	Hurricane Inundation DXF Map	Digital only	0, , L(5,11)		6, , L(5,51)
File Transmission	Tsunami DXF Map	X	3, All, L		4, , L(5,51)
File Transmission	Tsunami SHP Map		6, , L		8, , L(5,51)
File Transmission	Advertisement (if permitted)	X	3, , L		2, , L(5,51)
File Transmission	Advertisement Selected	Digital Only	0, , L(5,11)	Digital Only	4, , L(66)
	CAP Broadcast		3, , L		
File Transmission	DXF file, CAD or map	Digital Only	9, , L(5)		
File Transmission	EDXL-DE file		2, , L		

File Transmission	EDXL-DE file, DTV only		6, All, L
File Transmission	Geographic Information SHP file	X	1, All, L(34)
File Transmission	IEEE 1512		7, All, L(53)
File Transmission	IEEE 1512 in EDXL-DE		4, , L(5)
File Transmission	Intelligent Highway Sign		2, , L(5,34)
	JPG file	CAP Broadcast	3, , R(5,21,55)
File Transmission	MPEG-2 file (+mono audio)	CAP Broadcast	3, , R(5,21,55)
File Transmission	MPEG-4 file (+mono audio)		6, All, L
File Transmission	MPEG-4+HEVC	X	3, All, L(34)

File Transmission	Open Document Presentation		7, All, L
odp File Transmission	Open Document Text		
odf File Transmission	Open Document Spreadsheet		8, , L(5,33)
ods File Transmission	Open Document Graphics		5, , L(5)
odg File Transmission	Other		6, , L(5)
	Other, urgent	Digital Only	0, , L(5,11)
	PDF	Digital Only	0, , L(5,11)

no macros or web active	Program	Digital Only	5, , R(5)
Program metadata	Q codes ICAO/MMS/ITU-R	Digital Only	5, , R(5)
Queries or notes	Rich Text, RTF		6, , L(5,33)
File Transmission	Tactical Situation Object, TSO		2, , L(5,33)
File Transmission	TSO in EDXL-DE	Digital Only	5, , L(5)
File Transmission	Transmitter Backup On		6, All, L
	Transmitter Carrier Off		6, All, L
	Transmitter Carrier On		6, All, L
	Transmitter Primary On		4, , L(5,33)

	Transmitter Status Query	Digital Only	0, , L(5,11)
	Transmitter Status Response	Digital Only	9, , L(5)
	Text, TXT file (also RTF)		6, All, L
File Transmission	Video/Graphics Language 1	X	3, All, L
File Transmission	Video/Graphics Language 2		
File Transmission	Video/Graphics Language 3		3, All, R(5)
File Transmission	Video/Graphics Language 4		
File Transmission	Video Language *mn*		6, All, R
File Transmission	WAV file	X	3, All, R

Intel Hex

File Transmission

File Transmission

0

X	3, All, R
X	3, All, R(5)
X	3, All, R(5)
X	3, All, R(5)
X	3, All, R(5)
X	3, All, R(5)
	7, All, R(53)
CAP Broadcast	3, , R(5,21,55)
Digital Only	5, , L(5)

	6, , L(5,33)
	5, , L(5)
Digital Only	4, , L(5)
Digital Only	5, , L(5)
Digital Only	6, , L(5)
Digital Only	6, , L(5)

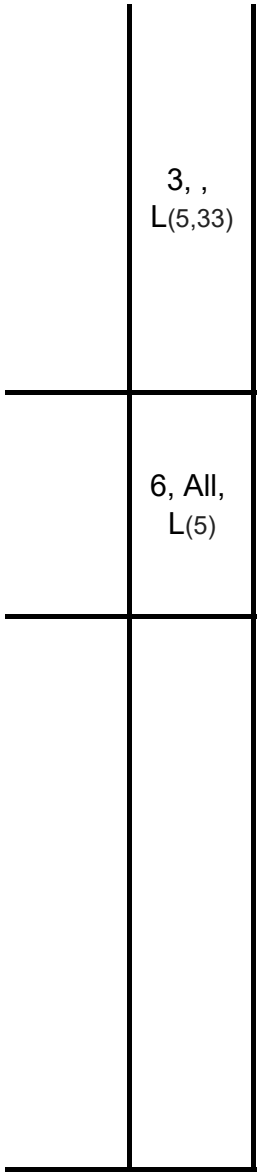
3, ,
L(5,33)
6, All,
L(5)

	3, All, L(5)
	3, , L(5)
	8, , L(5)
Digital Only	8, , L(5)
Digital Only	0, , L(5,11)
Digital Only	0, , L(5,11)
Digital Only	0, , L(5,11)
Digital Only	0, , L(5,11)
Digital Only	0, , L(5,11)
Digital Only	0, , L(5,11)
	6, All, L
X	4, All, L
	6, , L(5)

	4, , L(5)
	6, All, L
	9, , L(5)
Digital Only	4, , L(5)
Digital Only	0, , L(5,11)

Digital Only	0, , L(5,11)
Digital Only	5, , L(5)
X	3, , R(5)
Digital Only	3, , R(5)
X	3, , L
Digital Only	3, , R(5)
	4, , L
Digital Only	4, , R(5)
	1, , N(5,59)
	5, , L
	2, , L
Digital Only	0, , L(5,11)
Digital Only	0, , L(5,11)
Digital Only	0, , L(5,11)
Digital Only	0, , L(5,1)
Digital Only	0, , L(5,11)

Digital Only	0, , L(5,11)
Digital Only	0, , L(5,11)
	6, , L
X	1, , M
X	1, , M(5,11,64)
	1, , L(5,33)
	6, , R
	3, , R
CAP Broadcast	2, , S(5,21)

CAP Broadca	2, , S(5,21)
	4, , S(32,34)
X	1, , S(34)


Digital Only
0, , L(5,11)
Digital Only
6, , L(5)
6, , R

X	3, , R
Use Notes	**Decoder**
NATIONAL REQUIRED	1, ALL, N(30)
NATIONAL REQUIRED	1, ALL, N
National Required	1, ALL, N

Digital Only	1, ALL, N(5)
	0, , L(5,11)
Digital Only	0, , L(5,11)
Digital systems only, no	0, , A(5,11,25,43)
Digital systems only, no tones	0, , A(5,11,25,43)

	5, , R(5)
Digital Only	9, , L(5)
Digital Only	8, , L(5)
Digital Only	4, , R(5)
	7, , L (5,33)
	1, , L(5,33,34)


4, , R(5,51)
Digital Only
5, , R(5,51)
Digital Only
3, , R(5)

Digital Only	3, , R(5)
Digital Only	8, , L(5)
Digital Only	6, , L(5,11)
Digital Only	9, , L(5)
Digital Only	9, , L(5)
Digital Only	9, , L(5)
Digital Only	9, , L(5)
Digital Only	9, , L(5)
Digital Only	9, , L(5)
Digital Only	9, , L(5)
	6, , L
X	1, , L
Digital Only	6, , R(5,11)
Digital Only	3, , R(5)
Digital Only	8, , L(5)
Digital Only	3, , R(5)
Digital Only	3, , L(5,53)
	6, , L(5)
	3, , L(5)

Digital Only	3, , L(5,51)
Digital Only	3, , L(5)
	3, , L(5,34)
EDXL digital	2, , L(5)
	3, , L(5,34)
XX	2, , L(44)
X	3, , L(5)
Digital Only	5, , L(5,53)

Digital Only	2, , L(5)
XX	2, , L
XX	3, ALL, L
	0, , L(5,11)
	4, , L(5)

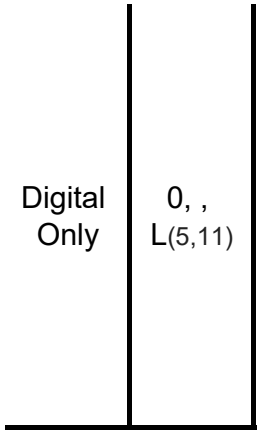
Digital
Only
0, ,
L(5,11)

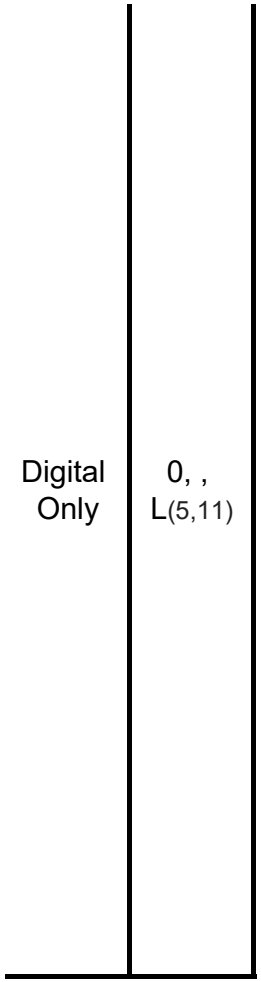
Digital
Only
0, ,
L(5,11)

Digital Only	0, , $L_{(5,11)}$
Digital Only	0, , $L_{(5,11)}$
Not SPE, SPW	5, , $L_{(5)}$

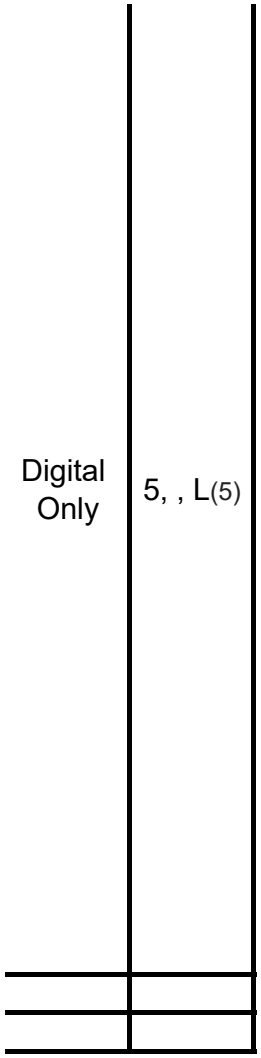
Digital
Only
5, , L(5)





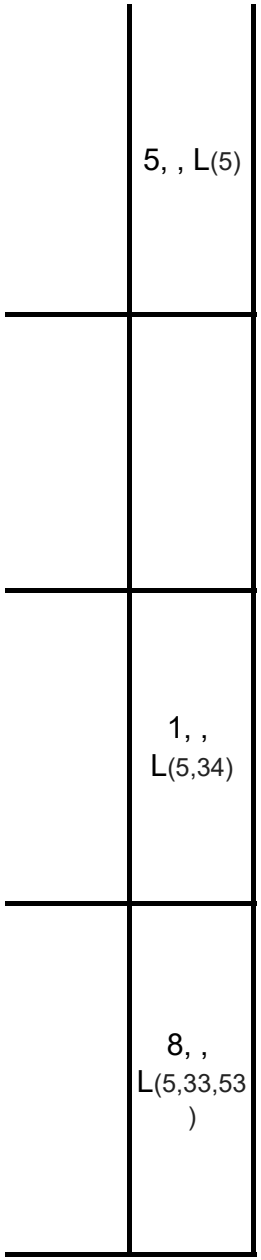
5, , L(5)
1, ,
L(5,34)
8, ,
L(5,33,53
)


5, ,
L(5,33)
Digital
Only
7, , L(5)


Digital Only
3, , L(5)
Digital Only
3, , L(5)

Digital Only	7, , L(5)
	2, , L(5)
Digital Only	7, , L(5)
Digital Only	7, , L(5)
EDXL digital	7, , L(5,21)
Digital Only	1, , L(5,36,37)

Digital Only	1, , L(5,36,47 53)
Digital Only	1, , L(5,36,47)
Digital Only	1, , L(5,36,47)
Digital Only	1, , L(5,36,47)

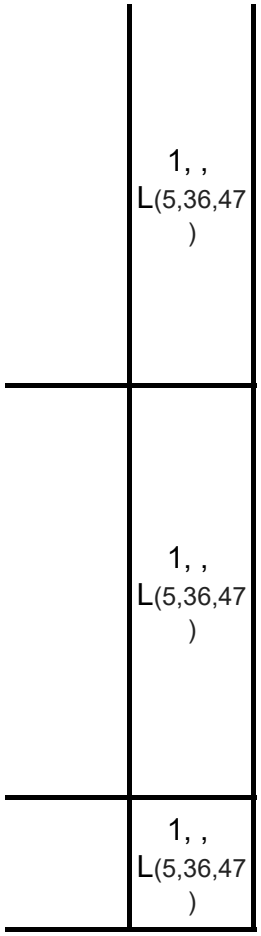
1, ,
L(5,36,47
)
1, ,
L(5,36,47
)
1, ,
L(5,36,47
)


1, ,
L(5,36,47
)
1, ,
L(5,36,47
)

	1, , L(5,36,47)
	7, , L(5,34,47)
Digital Policy	1, , L(5,36,39,40,45)
	1, , R(36,39,
EDXL digital	7, , L(5)

Digital TV only	7, , L(5)
	3, ALL, L(5)
X	1, ALL, L
	2, , L(5,34)

Digital Only	8, , L(5)
Digital Only	1, , L(5)
Digital Only	2, , L(5,15,40)
	5, , L(5,40,53)
	1, , L(5,15,40)
	3, , L(34)

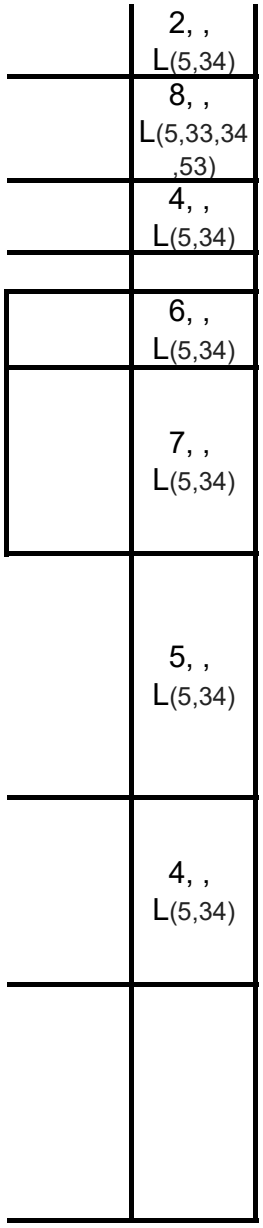
2, ,
L(5,34)
8, ,
L(5,33,34
,53)
4, ,
L(5,34)
6, ,
L(5,34)
7, ,
L(5,34)
5, ,
L(5,34)
4, ,
L(5,34)

XX	3, , L(34)
Digital Only (69)	2, , L(5,34)
Digital Only	7, , L(5,51)
Digital Only	2, , L(5,51)
	5, , L(5)

	5, , L(5)
	5, , L(5)
EDXL digital	7, , L(5,21)
X	3, , L(34)
	3, , L(34)
	4, , L(5,34)
Digital Only	7, , L(5)
Digital Only	3, , L(5)
Digital Only	5, , L(5)
Digital Only	7, , L(5)
Digital Only	4, , L(5)









	5, , L(5)
Digital Only	3, , L(5,51)
EDXL digital	3, , L(5,51)
	3, , L(5)
	3, , L(5)
	4, , L(5,51)
EDXL digital	7, , L(5)
Digital Only	6, , L(5)

Digital Only	3, , L(5,20)
XX	3, , L(20)
	0, , L(5,11,20)
XX	4, , L

	Not On EAS(31, 51)
XX	3, , L(5)
NOT ON EAS	-
Digital Only	6, , L(5)
Digital Only	9, , L(5)
Digital Only	9, , L(5)
Digital Only	4, , L(5)
Digital Only	1, , L(5)
Digital Only	1, , L(5,37)
Digital Only	1, , L(5,39,41)
	0, , L(5,11)
Or SIL	0, , L(5,11)

	0, , L(5,11)
EDXL digital	7, , L(5)
EDXL digital	7, , L(5)
EDXL digital	7, , L(5)
XX	4, , L
Digital Only	2, , L(5,49)
Digital Preferred	2, , L(5,49)
Digital Preferred	4, , M(5,49)
	7, , L(5,42,53)
X	2, , L(34)

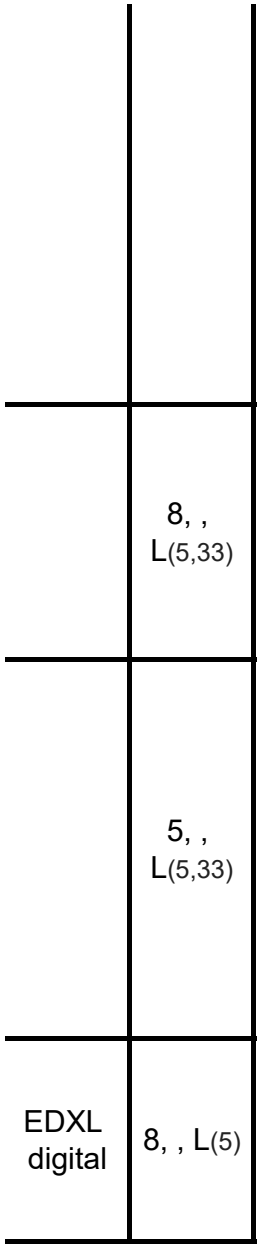
8, ,
L(5,33)
5, ,
L(5,33)
EDXL
digital
8, , L(5)

EDXL digital	8, , L(5)
Digital Only	8, , L(5)
	4, , L(5)
EDXL digital	7, , L(5,21)
Digital Only	8, , L(5)

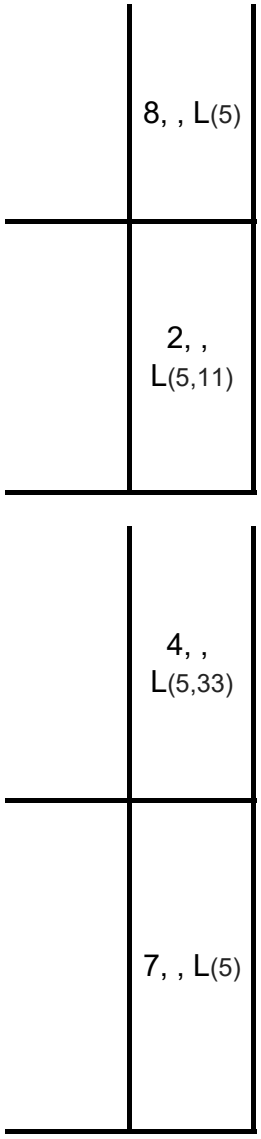
8, , L(5)
2, ,
L(5,11)
4, ,
L(5,33)
7, , L(5)

Digital Only	0, , L(5,11)
Digital Only	0, , L(5,11)
Digital TV only	10, , L(60)
Digital Only	5, , R(5,51)
Digital Only	0, , L(5,11)

Digital Only	4, , L(5)
Digital Only	7, , L(5)
Digital Only	0, , L(5,11)
Digital Only	0, , L(5,11)
Digital Only	0, , L(5,11)
Digital Only	4, , L(66)
	5, , L(5,33,51)
	4, , L(5,34)
X	3, , L(34)
Digital Only	6, , L(5)
Digital Only	4, , L(5)
Digital Only	6, , L(5)
Digital Only	6, , L(5)
	3, , L(5,19)
	8, , L(5,19,53)

	8, , L(5,18,51,53)
EDXL digital	7, , L(5)
Digital, Vehicles	9, , L(5)
Digital Only	9, , L(5)
Digital Only	9, , L(5)
Digital Only	9, , L(5,34)
Digital, Vehicles	0, , L(5,11)
Digital, Vehicles	0, , L(5,11)
Digital, Vehicles	0, , L(5,11)
Digital, Vehicles	0, , L(5,11,50)
Digital, Vehicles	0, , L(5,11)
Digital, Vehicles	5, , L(5,50)
	3, , L(5)

Digital Only	0, , L(5,11)
Digital Only	0, , L(5,11)
	0, , M(5,11,26,30)
Digital Only	9, , L(5)
Digital Only	9, , L(5)
Digital Only	9, , L(5)
Digital Only	9, , L(5)
	1, , L(5)
X	3, , L
	6, , L(5)
	1, , L(5)
	1, , L(5)
	7, , L(5,29,53)
	4, , L(5,29)
	2, , R(5,22)
See TXW	4, , L(5,33)
Digital Only	7, , L(5)
Digital Only	1, , S(5)

XX	1, , S(5,30)
1, , L(5,33,51)	
See SUW	2, , R(5)
EDXL digital	1, , L(5,33,51)
Digital Only	0, , L(5,11)
Digital, Vehicles	5, , L(5,50)
Digital Only	8, , E(5,51,63)
Digital Only	8, , E(5,51,63)
Digital Only	8, , E(5,51,63)
Digital Only	8, , E(5,51,63)
Digital Only	8, , E(5,51,63)
Digital Only	0, , L(5,11)
Digital Only	0, , L(5,11)

Digital Only	0, , L(5,11)
Digital Only	0, , L(5,11)
Digital Only	0, , L(5,11)
Digital Only	0, , L(5,11)
Digital Only	0, , L(5,11)
Digital Only	0, , L(5,11)
Digital Only	0, , L(5,11)
Digital Only	0, , L(5,11)
Digital Only	0, , L(5,11)
Digital Only	0, , L(5,11)
Digital Only	0, , L(5,11)
Digital Only	0, , L(5,11)
Digital Only	1, , L(5,48)
Digital Only	1, , L(5,48)
Digital Only	1, , L(5,48)
Digital Only	1, , L(5,48)
	1, , L(5)
	8, , L(5)
Digital Only	0, , L(5,11)

	Digital Only	9, , L(5)
	Digital Only	9, , L(5)
		8, , L(5)
		6, , L(5)
	Digital Only (69)	2, , L(5,34)
	EDXL digital	7, , L(5)
	Digital Only	3, , L(5,52)
	Digital Only	9, , L(5)
	Use Notes	**Decoder**
		8, All, N
		8, All, N(5)
		8, All, N
		8, All, N(5)
		8, , R(51)
		9, All, L (23,51)
Digital Only	5, , L(5,54,60)	

Uso para	Turkish Ge	Dar terim	Kullanım i	Haiti Kreyòl. Lè tèm	Tèm jis	Sèvi ak	Romanian Termenul	Utiliza pen	Indo/Malay Istilah luas/Istilah yang luas	Istilah sempit/Istilah yang sempit (if translated)	Digunakan untuk/Gunakan untuk (suggest both languages simplify & combine)	Filipino Ma
	Number Codes					Number Codes	Format fail/Format fail	Number Codes			Number Codes	
Dosya biçi						File format					File format	

Dosya biçi	Flood Map DXF File	File Transmission	File format	Flood Map DXF File	File Transn	Format fail/Form at fail	Flood Map DXF File	File Transmiss ion	File format	Flood Map DXF File	
Dosya biçi	Flood Map SHP File	File Transmission	File format	Flood Map SHP File	File Transn	Format fail/Form at fail	Flood Map SHP File	File Transmiss ion	File format	Flood Map SHP File	
	Hurricane			Hurricane			Hurricane			Hurricane	
Dosya biçi	Inundatio n SHP Map	File Transmission	File format	Inundatio n SHP Map	File Transn	Format fail/Form at fail	Inundatio n SHP Map	File Transmiss ion	File format	Inundatio n SHP Map	
	Hurricane			Hurricane			Hurricane			Hurricane	
Dosya biçi	Inundatio n DXF Map	File Transmission	File format	Inundatio n DXF Map	File Transn	Format fail/Form at fail	Inundatio n DXF Map	File Transmiss ion	File format	Inundatio n DXF Map	
Dosya biçi	Tsunami DXF Map	File Transmission	File format	Tsunami DXF Map	File Transn	Format fail/Form at fail	Tsunami DXF Map	File Transmiss ion	File format	Tsunami DXF Map	
Dosya biçi	Tsunami SHP Map	File Transmission	File format	Tsunami SHP Map	File Transn	Format fail/Form at fail	Tsunami SHP Map	File Transmiss ion	File format	Tsunami SHP Map	
Dosya biçi	Advertise ment (if permitted)		File format	Advertise ment (if permitted)		Format fail/Form at fail	Advertise ment (if permitted)		File format	Advertise ment (if permitted)	
Dosya biçi	Advertise ment Selected		File format	Advertise ment Selected		Format fail/Form at fail	Advertise ment Selected		File format	Advertise ment Selected	

Dosya biçi	CAP Broadcast	File Transmission	File format	CAP Broadcast	File Transn	Format fail/Form at fail	CAP Broadcast	File Transmiss ion	File format	CAP Broadcast
Dosya biçi	DXF file, CAD or map	File Transmission	File format	DXF file, CAD or map	File Transn	Format fail/Form at fail	DXF file, CAD or map	File Transmiss ion	File format	DXF file, CAD or map
Dosya biçi	EDXL-DE file	File Transmission	File format	EDXL-DE file	File Transn	Format fail/Form at fail	EDXL-DE file	File Transmiss ion	File format	EDXL-DE file
Dosya biçi	EDXL-DE file, DTV only	File Transmission	File format	EDXL-DE file, DTV only	File Transn	Format fail/Form at fail	EDXL-DE file, DTV only	File Transmiss ion	File format	EDXL-DE file, DTV only
Dosya biçi	Geograph ic Informati on SHP file	File Transmission	File format	Geograph ic Informati on SHP file	File Transn	Format fail/Form at fail	Geograph ic Informati on SHP file	File Transmiss ion	File format	Geograph ic Informati on SHP file
Dosya biçi	IEEE 1512	File Transmission	File format	IEEE 1512	File Transn	Format fail/Form at fail	IEEE 1512	File Transmiss ion	File format	IEEE 1512
Dosya biçi	IEEE 1512 in EDXL-DE	File Transmission	File format	IEEE 1512 in EDXL-DE	File Transn	Format fail/Form at fail	IEEE 1512 in EDXL-DE	File Transmiss ion	File format	IEEE 1512 in EDXL-DE
Dosya biçi	Intelligent Highway Sign		File format	Intelligent Highway Sign		Format fail/Form at fail	Intelligent Highway Sign		File format	Intelligent Highway Sign
Dosya biçi	JPG file	File Transmission	File format	JPG file	File Transn	Format fail/Form at fail	JPG file	File Transmiss ion	File format	JPG file

Dosya biçi	MPEG-2 file (+mono audio)	File Transmission	File format	MPEG-2 file (+mono audio)	File Transn	Format fail/Format fail	MPEG-2 file (+mono audio)	File Transmission	File format	MPEG-2 file (+mono audio)
Dosya biçi	MPEG-4 file (+mono audio)	File Transmission	File format	MPEG-4 file (+mono audio)	File Transn	Format fail/Format fail	MPEG-4 file (+mono audio)	File Transmission	File format	MPEG-4 file (+mono audio)
Dosya biçi	MPEG-4+HEVC	File Transmission	File format	MPEG-4+HEVC	File Transn	Format fail/Format fail	MPEG-4+HEVC	File Transmission	File format	MPEG-4+HEVC
Dosya biçi	Open Document Presentation	odp File Transmission	File format	Open Document Presentation	odp File Tr	Format fail/Format fail	Open Document Presentation	odp File Transmission	File format	Open Document Presentation
Dosya biçi	Open Document Text	odf File Transmission	File format	Open Document Text	odf File Tra	Format fail/Format fail	Open Document Text	odf File Transmission	File format	Open Document Text
Dosya biçi	Open Document Spreadsheet	ods File Transmission	File format	Open Document Spreadsheet	ods File Tra	Format fail/Format fail	Open Document Spreadsheet	ods File Transmission	File format	Open Document Spreadsheet
Dosya biçi	Open Document Graphics	odg File Transmission	File format	Open Document Graphics	odg File Tr	Format fail/Format fail	Open Document Graphics	odg File Transmission	File format	Open Document Graphics

Dosya biçi	Other		File format	Other		Format fail/Format fail	Other		File format	Other	
Dosya biçi	Other, urgent		File format	Other, urgent		Format fail/Format fail	Other, urgent		File format	Other, urgent	
Dosya biçi	PDF	no macros or web active	File format	PDF	no macros or web active	Format fail/Format fail	PDF	no macros or web active	File format	PDF	
Dosya biçi	Program	Program metadata	File format	Program	Program m	Format fail/Format fail	Program	Program metadata	File format	Program	
Dosya biçi	Q codes ICAO/MMS/ITU-R	Queries or notes	File format	Q codes ICAO/MMS/ITU-R	Queries or	Format fail/Format fail	Q codes ICAO/MMS/ITU-R	Queries or notes	File format	Q codes ICAO/MMS/ITU-R	
Dosya biçi	Rich Text, RTF	File Transmission	File format	Rich Text, RTF	File Transn	Format fail/Format fail	Rich Text, RTF	File Transmission	File format	Rich Text, RTF	
Dosya biçi	Tactical Situation Object, TSO	File Transmission	File format	Tactical Situation Object, TSO	File Transn	Format fail/Format fail	Tactical Situation Object, TSO	File Transmission	File format	Tactical Situation Object, TSO	
Dosya biçi	TSO in EDXL-DE	File Transmission	File format	TSO in EDXL-DE	File Transn	Format fail/Format fail	TSO in EDXL-DE	File Transmission	File format	TSO in EDXL-DE	
Dosya biçi	Transmitter Backup On		File format	Transmitter Backup On		Format fail/Format fail	Transmitter Backup On		File format	Transmitter Backup On	

Dosya biçi	Transmitter Carrier Off			File format	Transmitter Carrier Off			Format fail/Format fail	Transmitter Carrier Off		File format	Transmitter Carrier Off	
Dosya biçi	Transmitter Carrier On			File format	Transmitter Carrier On			Format fail/Format fail	Transmitter Carrier On		File format	Transmitter Carrier On	
Dosya biçi	Transmitter Primary On			File format	Transmitter Primary On			Format fail/Format fail	Transmitter Primary On		File format	Transmitter Primary On	
Dosya biçi	Transmitter Status Query			File format	Transmitter Status Query			Format fail/Format fail	Transmitter Status Query		File format	Transmitter Status Query	
Dosya biçi	Transmitter Status Response			File format	Transmitter Status Response			Format fail/Format fail	Transmitter Status Response		File format	Transmitter Status Response	
Dosya biçi	Text, TXT file (also RTF)	File Transmission		File format	Text, TXT file (also RTF)	File Transmission		Format fail/Format fail	Text, TXT file (also RTF)	File Transmission	File format	Text, TXT file (also RTF)	
Dosya biçi	Video/Graphics Language 1	File Transmission		File format	Video/Graphics Language 1	File Transmission		Format fail/Format fail	Video/Graphics Language 1	File Transmission	File format	Video/Graphics Language 1	
Dosya biçi	Video/Graphics Language 2	File Transmission		File format	Video/Graphics Language 2	File Transmission		Format fail/Format fail	Video/Graphics Language 2	File Transmission	File format	Video/Graphics Language 2	
Dosya biçi	Video/Graphics Language 3	File Transmission		File format	Video/Graphics Language 3	File Transmission		Format fail/Format fail	Video/Graphics Language 3	File Transmission	File format	Video/Graphics Language 3	

Dosya biçi	Video/Graphics Language 4	File Transmission	File format	Video/Graphics Language 4	File Transn	Format fail/Format fail	Video/Graphics Language 4	File Transmission	File format	Video/Graphics Language 4	
Dosya biçi	Video Language *mn*	File Transmission	File format	Video Language *mn*	File Transn	Format fail/Format fail	Video Language *mn*	File Transmission	File format	Video Language *mn*	
Dosya biçi	WAV file	File Transmission	File format	WAV file	File Transn	Format fail/Format fail	WAV file	File Transmission	File format	WAV file	
Dosya biçi	Intel Hex	File Transmission	File format	Intel Hex	File Transn	Format fail/Format fail	Intel Hex	File Transmission	File format	Intel Hex	

Number Codes	Number Codes	Number Codes	Number Codes	
File format	File format	File format	File format	File format

File Transn	File format	Flood Map DXF File	File Transn	File format	Flood Map DXF File	File Transn	File format	Flood Map DXF File	File Transn	File format	Flood Map DXF File	File Transn	File format
File Transn	File format	Flood Map SHP File	File Transn	File format	Flood Map SHP File	File Transn	File format	Flood Map SHP File	File Transn	File format	Flood Map SHP File	File Transn	File format
File Transn	File format	Hurricane Inundation SHP Map	File Transn	File format	Hurricane Inundation SHP Map	File Transn	File format	Hurricane Inundation SHP Map	File Transn	File format	Hurricane Inundation SHP Map	File Transn	File format
File Transn	File format	Hurricane Inundation DXF Map	File Transn	File format	Hurricane Inundation DXF Map	File Transn	File format	Hurricane Inundation DXF Map	File Transn	File format	Hurricane Inundation DXF Map	File Transn	File format
File Transn	File format	Tsunami DXF Map	File Transn	File format	Tsunami DXF Map	File Transn	File format	Tsunami DXF Map	File Transn	File format	Tsunami DXF Map	File Transn	File format
File Transn	File format	Tsunami SHP Map	File Transn	File format	Tsunami SHP Map	File Transn	File format	Tsunami SHP Map	File Transn	File format	Tsunami SHP Map	File Transn	File format
File format		Advertisement (if permitted)	File format		Advertisement (if permitted)	File format		Advertisement (if permitted)	File format		Advertisement (if permitted)	File format	
File format		Advertisement Selected	File format		Advertisement Selected	File format		Advertisement Selected	File format		Advertisement Selected	File format	

File Transn	File format	CAP Broadcast	File Transn	File format	CAP Broadcast	File Transn	File format	CAP Broadcast	File Transn	File format	CAP Broadcast	File Transn	File format
File Transn	File format	DXF file, CAD or map	File Transn	File format	DXF file, CAD or map	File Transn	File format	DXF file, CAD or map	File Transn	File format	DXF file, CAD or map	File Transn	File format
File Transn	File format	EDXL-DE file	File Transn	File format	EDXL-DE file	File Transn	File format	EDXL-DE file	File Transn	File format	EDXL-DE file	File Transn	File format
File Transn	File format	EDXL-DE file, DTV only	File Transn	File format	EDXL-DE file, DTV only	File Transn	File format	EDXL-DE file, DTV only	File Transn	File format	EDXL-DE file, DTV only	File Transn	File format
File Transn	File format	Geographic Information SHP file	File Transn	File format	Geographic Information SHP file	File Transn	File format	Geographic Information SHP file	File Transn	File format	Geographic Information SHP file	File Transn	File format
File Transn	File format	IEEE 1512	File Transn	File format	IEEE 1512	File Transn	File format	IEEE 1512	File Transn	File format	IEEE 1512	File Transn	File format
File Transn	File format	IEEE 1512 in EDXL-DE	File Transn	File format	IEEE 1512 in EDXL-DE	File Transn	File format	IEEE 1512 in EDXL-DE	File Transn	File format	IEEE 1512 in EDXL-DE	File Transn	File format
File format		Intelligent Highway Sign	File format		Intelligent Highway Sign	File format		Intelligent Highway Sign	File format		Intelligent Highway Sign	File format	
File Transn	File format	JPG file	File Transn	File format	JPG file	File Transn	File format	JPG file	File Transn	File format	JPG file	File Transn	File format

File Transn	File format	MPEG-2 file (+mono audio)	File Transn	File format	MPEG-2 file (+mono audio)	File Transn	File format	MPEG-2 file (+mono audio)	File Transn	File format	MPEG-2 file (+mono audio)	File Transn	File format
File Transn	File format	MPEG-4 file (+mono audio)	File Transn	File format	MPEG-4 file (+mono audio)	File Transn	File format	MPEG-4 file (+mono audio)	File Transn	File format	MPEG-4 file (+mono audio)	File Transn	File format
File Transn	File format	MPEG-4+HEVC	File Transn	File format	MPEG-4+HEVC	File Transn	File format	MPEG-4+HEVC	File Transn	File format	MPEG-4+HEVC	File Transn	File format
odp File Tr	File format	Open Document Presentation	odp File Tr	File format	Open Document Presentation	odp File Tr	File format	Open Document Presentation	odp File Tr	File format	Open Document Presentation	odp File Tr	File format
odf File Tra	File format	Open Document Text	odf File Tra	File format	Open Document Text	odf File Tra	File format	Open Document Text	odf File Tra	File format	Open Document Text	odf File Tra	File format
ods File Tra	File format	Open Document Spreadsheet	ods File Tra	File format	Open Document Spreadsheet	ods File Tra	File format	Open Document Spreadsheet	ods File Tra	File format	Open Document Spreadsheet	ods File Tra	File format
odg File Tr	File format	Open Document Graphics	odg File Tr	File format	Open Document Graphics	odg File Tr	File format	Open Document Graphics	odg File Tr	File format	Open Document Graphics	odg File Tr	File format

		Other File format			Other File format			Other File format			Other File format			Other File format					
		Other, urgent File format			Other, urgent File format			Other, urgent File format			Other, urgent File format			Other, urgent File format					
no macros or web active		PDF File format	no macros or web active		PDF File format	no macros or web active		PDF File format	no macros or web active		PDF File format	no macros or web active		PDF File format	no macros or web active		PDF File format			
Program m		Program File format	Program m		Program File format	Program m		Program File format	Program m		Program File format	Program m		Program File format					
Queries or		Q codes ICAO/MMS/ITU-R File format	Queries or		Q codes ICAO/MMS/ITU-R File format	Queries or		Q codes ICAO/MMS/ITU-R File format	Queries or		Q codes ICAO/MMS/ITU-R File format	Queries or		Q codes ICAO/MMS/ITU-R File format					
File Transn		Rich Text, RTF File format	File Transn		Rich Text, RTF File format	File Transn		Rich Text, RTF File format	File Transn		Rich Text, RTF File format	File Transn		Rich Text, RTF File format					
File Transn		Tactical Situation Object, TSO File format	File Transn		Tactical Situation Object, TSO File format	File Transn		Tactical Situation Object, TSO File format	File Transn		Tactical Situation Object, TSO File format	File Transn		Tactical Situation Object, TSO File format					
File Transn		TSO in EDXL-DE File format	File Transn		TSO in EDXL-DE File format	File Transn		TSO in EDXL-DE File format	File Transn		TSO in EDXL-DE File format	File Transn		TSO in EDXL-DE File format					
		Transmitter Backup On File format			Transmitter Backup On File format			Transmitter Backup On File format			Transmitter Backup On File format			Transmitter Backup On File format					

		Transmitter Carrier Off	File format			Transmitter Carrier Off	File format			Transmitter Carrier Off	File format			Transmitter Carrier Off	File format				
		Transmitter Carrier On	File format			Transmitter Carrier On	File format			Transmitter Carrier On	File format			Transmitter Carrier On	File format				
		Transmitter Primary On	File format			Transmitter Primary On	File format			Transmitter Primary On	File format			Transmitter Primary On	File format				
		Transmitter Status Query	File format			Transmitter Status Query	File format			Transmitter Status Query	File format			Transmitter Status Query	File format				
		Transmitter Status Response	File format			Transmitter Status Response	File format			Transmitter Status Response	File format			Transmitter Status Response	File format				
File Transn	File format	Text, TXT file (also RTF)		File Transn	File format	Text, TXT file (also RTF)		File Transn	File format	Text, TXT file (also RTF)		File Transn	File format	Text, TXT file (also RTF)		File Transn	File format		
File Transn	File format	Video/Graphics Language 1		File Transn	File format	Video/Graphics Language 1		File Transn	File format	Video/Graphics Language 1		File Transn	File format	Video/Graphics Language 1		File Transn	File format		
File Transn	File format	Video/Graphics Language 2		File Transn	File format	Video/Graphics Language 2		File Transn	File format	Video/Graphics Language 2		File Transn	File format	Video/Graphics Language 2		File Transn	File format		
File Transn	File format	Video/Graphics Language 3		File Transn	File format	Video/Graphics Language 3		File Transn	File format	Video/Graphics Language 3		File Transn	File format	Video/Graphics Language 3		File Transn	File format		

	Video/Graphics Language 4		Video/Graphics Language 4		Video/Graphics Language 4		Video/Graphics Language 4		
File Transn	File format	File Transn	File format	File Transn	File format	File Transn	File format	File Transn	File format
	Video Language *mn*		Video Language *mn*		Video Language *mn*		Video Language *mn*		
File Transn	File format	File Transn	File format	File Transn	File format	File Transn	File format	File Transn	File format
	WAV file		WAV file		WAV file		WAV file		
File Transn	File format	File Transn	File format	File Transn	File format	File Transn	File format	File Transn	File format
	Intel Hex		Intel Hex		Intel Hex				
File Transn	File format	File Transn	File format	File Transn	File format	File Transn	File format	File Transn	File format

			Broad Term, If possible to be simplified or improved and extended to other Polynesian countries or islands.	Term. Google Translate Only. Note that spelling differs as Maori=Samoan wh=f, w=v and r=l sometimes.		Samoan Broad Term, Bing Translate Only, Google not checked unless untranslated			Islands use Cookislandsdictionary.com or Maori) or Hawaiian below or Tahitian or Tongan to right. Google			Tahitian. Bing translate only. Major Term	
Hungarian Maygar Széles körben	Szűkös	Használ			Use For		Narrow Te	Use For		Narrow Term. /Ka Honua	Use For. /E		Te parau ra pirihao

Number Codes			Number Codes		Number Codes		Number Codes
	File format			File format		File format	

Flood Map DXF File	File Transn	File format	Flood Map DXF File	File Transn	File format	Flood Map DXF File	File Transmission		File format	Flood Map DXF File	File Transn
Flood Map SHP File	File Transn	File format	Flood Map SHP File	File Transn	File format	Flood Map SHP File	File Transmission		File format	Flood Map SHP File	File Transn
Hurricane Inundation SHP Map	File Transn	File format	Hurricane Inundation SHP Map	File Transn	File format	Hurricane Inundation SHP Map	File Transmission		File format	Hurricane Inundation SHP Map	File Transn
Hurricane Inundation DXF Map	File Transn	File format	Hurricane Inundation DXF Map	File Transn	File format	Hurricane Inundation DXF Map	File Transmission		File format	Hurricane Inundation DXF Map	File Transn
Tsunami DXF Map	File Transn	File format	Tsunami DXF Map	File Transn	File format	Tsunami DXF Map	File Transmission		File format	Tsunami DXF Map	File Transn
Tsunami SHP Map	File Transn	File format	Tsunami SHP Map	File Transn	File format	Tsunami SHP Map	File Transmission		File format	Tsunami SHP Map	File Transn
Advertisement (if permitted)		File format	Advertisement (if permitted)		File format	Advertisement (if permitted)			File format	Advertisement (if permitted)	
Advertisement Selected		File format	Advertisement Selected		File format	Advertisement Selected			File format	Advertisement Selected	

CAP Broadcast	File Transn	File format	CAP Broadcast	File Transn	File format	CAP Broadcast	File Transmission		File format	CAP Broadcast	File Transn
DXF file, CAD or map	File Transn	File format	DXF file, CAD or map	File Transn	File format	DXF file, CAD or map	File Transmission		File format	DXF file, CAD or map	File Transn
EDXL-DE file	File Transn	File format	EDXL-DE file	File Transn	File format	EDXL-DE file	File Transmission		File format	EDXL-DE file	File Transn
EDXL-DE file, DTV only	File Transn	File format	EDXL-DE file, DTV only	File Transn	File format	EDXL-DE file, DTV only	File Transmission		File format	EDXL-DE file, DTV only	File Transn
Geographic Information SHP file	File Transn	File format	Geographic Information SHP file	File Transn	File format	Geographic Information SHP file	File Transmission		File format	Geographic Information SHP file	File Transn
IEEE 1512	File Transn	File format	IEEE 1512	File Transn	File format	IEEE 1512	File Transmission		File format	IEEE 1512	File Transn
IEEE 1512 in EDXL-DE	File Transn	File format	IEEE 1512 in EDXL-DE	File Transn	File format	IEEE 1512 in EDXL-DE	File Transmission		File format	IEEE 1512 in EDXL-DE	File Transn
Intelligent Highway Sign	File format		Intelligent Highway Sign	File format		Intelligent Highway Sign			File format	Intelligent Highway Sign	
JPG file	File Transn	File format	JPG file	File Transn	File format	JPG file	File Transmission		File format	JPG file	File Transn

MPEG-2 file (+mono audio)	File Transn	File format	MPEG-2 file (+mono audio)	File Transn	File format	MPEG-2 file (+mono audio)	File Transmission	File format	MPEG-2 file (+mono audio)	File Transn	
MPEG-4 file (+mono audio)	File Transn	File format	MPEG-4 file (+mono audio)	File Transn	File format	MPEG-4 file (+mono audio)	File Transmission	File format	MPEG-4 file (+mono audio)	File Transn	
MPEG-4+HEVC	File Transn	File format	MPEG-4+HEVC	File Transn	File format	MPEG-4+HEVC	File Transmission	File format	MPEG-4+HEVC	File Transn	
Open Document Presentation	odp File Tr	File format	Open Document Presentation	odp File Tr	File format	Open Document Presentation	odp File Transmission	File format	Open Document Presentation	odp File Tr	
Open Document Text	odf File Tra	File format	Open Document Text	odf File Tra	File format	Open Document Text	odf File Transmission	File format	Open Document Text	odf File Tra	
Open Document Spreadsheet	ods File Tra	File format	Open Document Spreadsheet	ods File Tra	File format	Open Document Spreadsheet	ods File Transmission	File format	Open Document Spreadsheet	ods File Tra	
Open Document Graphics	odg File Tr	File format	Open Document Graphics	odg File Tr	File format	Open Document Graphics	odg File Transmission	File format	Open Document Graphics	odg File Tra	

Other			Other			Other			Other			
		File format			File format				File format			
Other, urgent			Other, urgent			Other, urgent			Other, urgent			
		File format			File format				File format			
PDF	no macros or web active		PDF	no macros or web active		PDF	no macros or web active			PDF	no macros or web active	
		File format			File format				File format			
Program			Program			Program			Program			
	Program m	File format		Program m	File format		Program metadata		File format		Program m	
Q codes ICAO/MM S/ITU-R			Q codes ICAO/MM S/ITU-R			Q codes ICAO/MM S/ITU-R				Q codes ICAO/MM S/ITU-R		
	Queries or	File format		Queries or	File format		Queries or notes		File format		Queries or	
Rich Text, RTF			Rich Text, RTF			Rich Text, RTF				Rich Text, RTF		
	File Transn	File format		File Transn	File format		File Transmission		File format		File Transn	
Tactical Situation Object, TSO			Tactical Situation Object, TSO			Tactical Situation Object, TSO				Tactical Situation Object, TSO		
	File Transn	File format		File Transn	File format		File Transmission		File format		File Transn	
TSO in EDXL-DE			TSO in EDXL-DE			TSO in EDXL-DE				TSO in EDXL-DE		
	File Transn	File format		File Transn	File format		File Transmission		File format		File Transn	
Transmitter Backup On			Transmitter Backup On			Transmitter Backup On				Transmitter Backup On		
		File format			File format				File format			

Transmitter Carrier Off	File format	Transmitter Carrier Off	File format	Transmitter Carrier Off	File format	Transmitter Carrier Off					
Transmitter Carrier On	File format	Transmitter Carrier On	File format	Transmitter Carrier On	File format	Transmitter Carrier On					
Transmitter Primary On	File format	Transmitter Primary On	File format	Transmitter Primary On	File format	Transmitter Primary On					
Transmitter Status Query	File format	Transmitter Status Query	File format	Transmitter Status Query	File format	Transmitter Status Query					
Transmitter Status Response	File format	Transmitter Status Response	File format	Transmitter Status Response	File format	Transmitter Status Response					
Text, TXT file (also RTF)	File Transn	File format	Text, TXT file (also RTF)	File Transn	File format	Text, TXT file (also RTF)	File Transmission	File format	Text, TXT file (also RTF)	File Transn	
Video/Graphics Language 1	File Transn	File format	Video/Graphics Language 1	File Transn	File format	Video/Graphics Language 1	File Transmission	File format	Video/Graphics Language 1	File Transn	
Video/Graphics Language 2	File Transn	File format	Video/Graphics Language 2	File Transn	File format	Video/Graphics Language 2	File Transmission	File format	Video/Graphics Language 2	File Transn	
Video/Graphics Language 3	File Transn	File format	Video/Graphics Language 3	File Transn	File format	Video/Graphics Language 3	File Transmission	File format	Video/Graphics Language 3	File Transn	

Video/Graphics Language 4	File Transn	File format	Video/Graphics Language 4	File Transn	File format	Video/Graphics Language 4	File Transmission		File format	Video/Graphics Language 4	File Transn
Video Language *mn*	File Transn	File format	Video Language *mn*	File Transn	File format	Video Language *mn*	File Transmission		File format	Video Language *mn*	File Transn
WAV file	File Transn	File format	WAV file	File Transn	File format	WAV file	File Transmission		File format	WAV file	File Transn
Intel Hex	File Transn	File format	Intel Hex	File Transn	File format	Intel Hex	File Transmission		File format	Intel Hex	File Transn

be not affordable to develop the software for alerting, including Text-To-Speech capability, for small populatio	Tongan Broad Term. Fo'i lea falahi	Fo'i lea fasi'i	Faka'aonga'i ki he	Turkmen. Giň möhletli	Dar möhlet	Üçin ulanyň	Swahili, Muda mrefu. Google translate only	Muda mfu Tumia Kw	Armenian ,(Google translate only) Ընդարձակ ժամկետ	Եղ տերու	Croatian. Bing Translate Only. Opći pojam

		Number Codes		Number Codes	Number Codes
	File format		File format		File format

File format	Flood Map DXF File	File Transmission	File format	Flood Map DXF File	File Transn	File format	Flood Map DXF File		
File format	Flood Map SHP File	File Transmission	File format	Flood Map SHP File	File Transn	File format	Flood Map SHP File		
File format	Hurricane Inundation SHP Map	File Transmission	File format	Hurricane Inundation SHP Map	File Transn	File format	Hurricane Inundation SHP Map		
File format	Hurricane Inundation DXF Map	File Transmission	File format	Hurricane Inundation DXF Map	File Transn	File format	Hurricane Inundation DXF Map		
File format	Tsunami DXF Map	File Transmission	File format	Tsunami DXF Map	File Transn	File format	Tsunami DXF Map		
File format	Tsunami SHP Map	File Transmission	File format	Tsunami SHP Map	File Transn	File format	Tsunami SHP Map		
File format	Advertisement (if permitted)		File format	Advertisement (if permitted)		File format	Advertisement (if permitted)		
File format	Advertisement Selected		File format	Advertisement Selected		File format	Advertisement Selected		

File format	CAP Broadcast	File Transmission	File format	CAP Broadcast	File Transn	File format	CAP Broadcast		
File format	DXF file, CAD or map	File Transmission	File format	DXF file, CAD or map	File Transn	File format	DXF file, CAD or map		
File format	EDXL-DE file	File Transmission	File format	EDXL-DE file	File Transn	File format	EDXL-DE file		
File format	EDXL-DE file, DTV only	File Transmission	File format	EDXL-DE file, DTV only	File Transn	File format	EDXL-DE file, DTV only		
File format	Geographic Information SHP file	File Transmission	File format	Geographic Information SHP file	File Transn	File format	Geographic Information SHP file		
File format	IEEE 1512	File Transmission	File format	IEEE 1512	File Transn	File format	IEEE 1512		
File format	IEEE 1512 in EDXL-DE	File Transmission	File format	IEEE 1512 in EDXL-DE	File Transn	File format	IEEE 1512 in EDXL-DE		
File format	Intelligent Highway Sign		File format	Intelligent Highway Sign		File format	Intelligent Highway Sign		
File format	JPG file	File Transmission	File format	JPG file	File Transn	File format	JPG file		

File format	MPEG-2 file (+mono audio)	File Transmission	File format	MPEG-2 file (+mono audio)	File Transn	File format	MPEG-2 file (+mono audio)
File format	MPEG-4 file (+mono audio)	File Transmission	File format	MPEG-4 file (+mono audio)	File Transn	File format	MPEG-4 file (+mono audio)
File format	MPEG-4+HEVC	File Transmission	File format	MPEG-4+HEVC	File Transn	File format	MPEG-4+HEVC
File format	Open Document Presentation	odp File Transmission	File format	Open Document Presentation	odp File Tr	File format	Open Document Presentation
File format	Open Document Text	odf File Transmission	File format	Open Document Text	odf File Tra	File format	Open Document Text
File format	Open Document Spreadsheet	ods File Transmission	File format	Open Document Spreadsheet	ods File Tra	File format	Open Document Spreadsheet
File format	Open Document Graphics	odg File Transmission	File format	Open Document Graphics	odg File Tr	File format	Open Document Graphics

File format	Other		File format	Other		File format	Other
File format	Other, urgent		File format	Other, urgent		File format	Other, urgent
File format	PDF	no macros or web active	File format	PDF	no macros or web active	File format	PDF
File format	Program	Program metadata	File format	Program	Program m	File format	Program
File format	Q codes ICAO/MMS/ITU-R	Queries or notes	File format	Q codes ICAO/MMS/ITU-R	Queries or	File format	Q codes ICAO/MMS/ITU-R
File format	Rich Text, RTF	File Transmission	File format	Rich Text, RTF	File Transn	File format	Rich Text, RTF
File format	Tactical Situation Object, TSO	File Transmission	File format	Tactical Situation Object, TSO	File Transn	File format	Tactical Situation Object, TSO
File format	TSO in EDXL-DE	File Transmission	File format	TSO in EDXL-DE	File Transn	File format	TSO in EDXL-DE
File format	Transmitter Backup On		File format	Transmitter Backup On		File format	Transmitter Backup On

File format	Transmitter Carrier Off	File format	Transmitter Carrier Off	File format	Transmitter Carrier Off						
File format	Transmitter Carrier On	File format	Transmitter Carrier On	File format	Transmitter Carrier On						
File format	Transmitter Primary On	File format	Transmitter Primary On	File format	Transmitter Primary On						
File format	Transmitter Status Query	File format	Transmitter Status Query	File format	Transmitter Status Query						
File format	Transmitter Status Response	File format	Transmitter Status Response	File format	Transmitter Status Response						
File format	Text, TXT file (also RTF)	File Transmission	File format	Text, TXT file (also RTF)	File Transn	File format	Text, TXT file (also RTF)				
File format	Video/Graphics Language 1	File Transmission	File format	Video/Graphics Language 1	File Transn	File format	Video/Graphics Language 1				
File format	Video/Graphics Language 2	File Transmission	File format	Video/Graphics Language 2	File Transn	File format	Video/Graphics Language 2				
File format	Video/Graphics Language 3	File Transmission	File format	Video/Graphics Language 3	File Transn	File format	Video/Graphics Language 3				

	Video/Graphics Language 4		Video/Graphics Language 4		Video/Graphics Language 4
File format		File Transmission	File format	File Transn	File format
	Video Language *mn*		Video Language *mn*		Video Language *mn*
File format		File Transmission	File format	File Transn	File format
	WAV file		WAV file		WAV file
File format		File Transmission	File format	File Transn	File format
	Intel Hex		Intel Hex		Intel Hex
File format		File Transmission	File format	File Transn	File format

Uska term	Koristiti za	Serbian, Bing Translate Only. Širok pojam	Uski termi	Koristite za	Czech, Bin	Úzký term	Použij pro	Danish. B	Smalle udt	Brugt til	Finnish. Google translate only. Laaja termi	Kapea ter	Apu ajaks
		Number Codes			Number Codes			Number Codes			Number Codes		
	File format			File format			File format			File format			File format

File Transn	File format	Flood Map DXF File	File Transn	File format	Flood Map DXF File	File Transn	File format	Flood Map DXF File	File Transn	File format	Flood Map DXF File	File Transn	File format
File Transn	File format	Flood Map SHP File	File Transn	File format	Flood Map SHP File	File Transn	File format	Flood Map SHP File	File Transn	File format	Flood Map SHP File	File Transn	File format
File Transn	File format	Hurricane Inundation SHP Map	File Transn	File format	Hurricane Inundation SHP Map	File Transn	File format	Hurricane Inundation SHP Map	File Transn	File format	Hurricane Inundation SHP Map	File Transn	File format
File Transn	File format	Hurricane Inundation DXF Map	File Transn	File format	Hurricane Inundation DXF Map	File Transn	File format	Hurricane Inundation DXF Map	File Transn	File format	Hurricane Inundation DXF Map	File Transn	File format
File Transn	File format	Tsunami DXF Map	File Transn	File format	Tsunami DXF Map	File Transn	File format	Tsunami DXF Map	File Transn	File format	Tsunami DXF Map	File Transn	File format
File Transn	File format	Tsunami SHP Map	File Transn	File format	Tsunami SHP Map	File Transn	File format	Tsunami SHP Map	File Transn	File format	Tsunami SHP Map	File Transn	File format
File format		Advertisement (if permitted)	File format		Advertisement (if permitted)	File format		Advertisement (if permitted)	File format		Advertisement (if permitted)	File format	
File format		Advertisement Selected	File format		Advertisement Selected	File format		Advertisement Selected	File format		Advertisement Selected	File format	

File Transn	File format	CAP Broadcast	File Transn	File format	CAP Broadcast	File Transn	File format	CAP Broadcast	File Transn	File format	CAP Broadcast	File Transn	File format
File Transn	File format	DXF file, CAD or map	File Transn	File format	DXF file, CAD or map	File Transn	File format	DXF file, CAD or map	File Transn	File format	DXF file, CAD or map	File Transn	File format
File Transn	File format	EDXL-DE file	File Transn	File format	EDXL-DE file	File Transn	File format	EDXL-DE file	File Transn	File format	EDXL-DE file	File Transn	File format
File Transn	File format	EDXL-DE file, DTV only	File Transn	File format	EDXL-DE file, DTV only	File Transn	File format	EDXL-DE file, DTV only	File Transn	File format	EDXL-DE file, DTV only	File Transn	File format
File Transn	File format	Geographic Information SHP file	File Transn	File format	Geographic Information SHP file	File Transn	File format	Geographic Information SHP file	File Transn	File format	Geographic Information SHP file	File Transn	File format
File Transn	File format	IEEE 1512	File Transn	File format	IEEE 1512	File Transn	File format	IEEE 1512	File Transn	File format	IEEE 1512	File Transn	File format
File Transn	File format	IEEE 1512 in EDXL-DE	File Transn	File format	IEEE 1512 in EDXL-DE	File Transn	File format	IEEE 1512 in EDXL-DE	File Transn	File format	IEEE 1512 in EDXL-DE	File Transn	File format
File format		Intelligent Highway Sign	File format		Intelligent Highway Sign	File format		Intelligent Highway Sign	File format		Intelligent Highway Sign	File format	
File Transn	File format	JPG file	File Transn	File format	JPG file	File Transn	File format	JPG file	File Transn	File format	JPG file	File Transn	File format

File Transn	File format	MPEG-2 file (+mono audio)	File Transn	File format	MPEG-2 file (+mono audio)	File Transn	File format	MPEG-2 file (+mono audio)	File Transn	File format	MPEG-2 file (+mono audio)	File Transn	File format
File Transn	File format	MPEG-4 file (+mono audio)	File Transn	File format	MPEG-4 file (+mono audio)	File Transn	File format	MPEG-4 file (+mono audio)	File Transn	File format	MPEG-4 file (+mono audio)	File Transn	File format
File Transn	File format	MPEG-4+HEVC	File Transn	File format	MPEG-4+HEVC	File Transn	File format	MPEG-4+HEVC	File Transn	File format	MPEG-4+HEVC	File Transn	File format
odp File Tr	File format	Open Document Presentation	odp File Tr	File format	Open Document Presentation	odp File Tr	File format	Open Document Presentation	odp File Tr	File format	Open Document Presentation	odp File Tr	File format
odf File Tra	File format	Open Document Text	odf File Tra	File format	Open Document Text	odf File Tra	File format	Open Document Text	odf File Tra	File format	Open Document Text	odf File Tra	File format
ods File Tra	File format	Open Document Spreadsheet	ods File Tra	File format	Open Document Spreadsheet	ods File Tra	File format	Open Document Spreadsheet	ods File Tra	File format	Open Document Spreadsheet	ods File Tra	File format
odg File Tr	File format	Open Document Graphics	odg File Tr	File format	Open Document Graphics	odg File Tr	File format	Open Document Graphics	odg File Tr	File format	Open Document Graphics	odg File Tr	File format

		Other File format			Other File format			Other File format			Other File format			Other File format					
no macros or web active	File format	Other, urgent File format	no macros or web active	File format	Other, urgent File format	no macros or web active	File format	Other, urgent File format	no macros or web active	File format	Other, urgent File format	no macros or web active	File format	Other, urgent File format	no macros or web active	File format			
Program m	File format	PDF File format	Program m	File format	PDF File format	Program m	File format	PDF File format	Program m	File format	PDF File format	Program m	File format	PDF File format	Program m	File format			
Queries or	File format	Program Q codes ICAO/MMS/ITU-R File format	Queries or	File format	Program Q codes ICAO/MMS/ITU-R File format	Queries or	File format	Program Q codes ICAO/MMS/ITU-R File format	Queries or	File format	Program Q codes ICAO/MMS/ITU-R File format	Queries or	File format	Program Q codes ICAO/MMS/ITU-R File format	Queries or	File format			
File Transn	File format	Rich Text, RTF File format	File Transn	File format	Rich Text, RTF File format	File Transn	File format	Rich Text, RTF File format	File Transn	File format	Rich Text, RTF File format	File Transn	File format	Rich Text, RTF File format	File Transn	File format			
File Transn	File format	Tactical Situation Object, TSO File format	File Transn	File format	Tactical Situation Object, TSO File format	File Transn	File format	Tactical Situation Object, TSO File format	File Transn	File format	Tactical Situation Object, TSO File format	File Transn	File format	Tactical Situation Object, TSO File format	File Transn	File format			
File Transn	File format	TSO in EDXL-DE File format	File Transn	File format	TSO in EDXL-DE File format	File Transn	File format	TSO in EDXL-DE File format	File Transn	File format	TSO in EDXL-DE File format	File Transn	File format	TSO in EDXL-DE File format	File Transn	File format			
		Transmitter Backup On File format			Transmitter Backup On File format			Transmitter Backup On File format			Transmitter Backup On File format			Transmitter Backup On File format					

		Transmitter Carrier Off	File format			Transmitter Carrier Off	File format			Transmitter Carrier Off	File format			Transmitter Carrier Off	File format				
		Transmitter Carrier On	File format			Transmitter Carrier On	File format			Transmitter Carrier On	File format			Transmitter Carrier On	File format				
		Transmitter Primary On	File format			Transmitter Primary On	File format			Transmitter Primary On	File format			Transmitter Primary On	File format				
		Transmitter Status Query	File format			Transmitter Status Query	File format			Transmitter Status Query	File format			Transmitter Status Query	File format				
		Transmitter Status Response	File format			Transmitter Status Response	File format			Transmitter Status Response	File format			Transmitter Status Response	File format				
File Transn	File format	Text, TXT file (also RTF)		File Transn	File format	Text, TXT file (also RTF)		File Transn	File format	Text, TXT file (also RTF)		File Transn	File format	Text, TXT file (also RTF)		File Transn	File format		
File Transn	File format	Video/Graphics Language 1		File Transn	File format	Video/Graphics Language 1		File Transn	File format	Video/Graphics Language 1		File Transn	File format	Video/Graphics Language 1		File Transn	File format		
File Transn	File format	Video/Graphics Language 2		File Transn	File format	Video/Graphics Language 2		File Transn	File format	Video/Graphics Language 2		File Transn	File format	Video/Graphics Language 2		File Transn	File format		
File Transn	File format	Video/Graphics Language 3		File Transn	File format	Video/Graphics Language 3		File Transn	File format	Video/Graphics Language 3		File Transn	File format	Video/Graphics Language 3		File Transn	File format		

	Video/Graphics Language 4		Video/Graphics Language 4		Video/Graphics Language 4		Video/Graphics Language 4		
File Transn	File format	File Transn	File format	File Transn	File format	File Transn	File format	File Transn	File format
	Video Language *mn*		Video Language *mn*		Video Language *mn*		Video Language *mn*		
File Transn	File format	File Transn	File format	File Transn	File format	File Transn	File format	File Transn	File format
	WAV file		WAV file		WAV file		WAV file		
File Transn	File format	File Transn	File format	File Transn	File format	File Transn	File format	File Transn	File format
	Intel Hex		Intel Hex		Intel Hex		Intel Hex		
File Transn	File format	File Transn	File format	File Transn	File format	File Transn	File format	File Transn	File format

Slovak. Bing Translate, Široký termín	**Úzke obdobie**	**Použiť pre**	**Somali,Google Translate, used in USA. Some terms are not readily translated, so English is usd. Wakhtiga ballaaran**	**Waqti darbi. Qaar ka mid ah ereyada qaarkood lama turjumo, sidaas darteed Ingiriisku waa ushaan.**	**Isticmaal**	**Thai. Bing translate. ข้อกำหนดทั่วไป**	**จำกัด ระยะ**	**ใช้สำหรับ**	**Swedish. Bing Translate. Bred ordet**	**Snäv orde**	**Använda f**	**Bosnian. Bing translate. Širok pojam**	**Uzak term**
Number Codes		File format	Number Codes		File format	Number Codes		File format	Number Codes		File format	Number Codes	

Flood Map DXF File	File Transn	File format	Flood Map DXF File	File Transn	File format	Flood Map DXF File	File Transn	File format	Flood Map DXF File	File Transn	File format	Flood Map DXF File	File Transn
Flood Map SHP File	File Transn	File format	Flood Map SHP File	File Transn	File format	Flood Map SHP File	File Transn	File format	Flood Map SHP File	File Transn	File format	Flood Map SHP File	File Transn
Hurricane Inundation SHP Map	File Transn	File format	Hurricane Inundation SHP Map	File Transn	File format	Hurricane Inundation SHP Map	File Transn	File format	Hurricane Inundation SHP Map	File Transn	File format	Hurricane Inundation SHP Map	File Transn
Hurricane Inundation DXF Map	File Transn	File format	Hurricane Inundation DXF Map	File Transn	File format	Hurricane Inundation DXF Map	File Transn	File format	Hurricane Inundation DXF Map	File Transn	File format	Hurricane Inundation DXF Map	File Transn
Tsunami DXF Map	File Transn	File format	Tsunami DXF Map	File Transn	File format	Tsunami DXF Map	File Transn	File format	Tsunami DXF Map	File Transn	File format	Tsunami DXF Map	File Transn
Tsunami SHP Map	File Transn	File format	Tsunami SHP Map	File Transn	File format	Tsunami SHP Map	File Transn	File format	Tsunami SHP Map	File Transn	File format	Tsunami SHP Map	File Transn
Advertisement (if permitted)		File format	Advertisement (if permitted)		File format	Advertisement (if permitted)		File format	Advertisement (if permitted)		File format	Advertisement (if permitted)	
Advertisement Selected		File format	Advertisement Selected		File format	Advertisement Selected		File format	Advertisement Selected		File format	Advertisement Selected	

CAP Broadcast	File Transn	File format	CAP Broadcast	File Transn	File format	CAP Broadcast	File Transn	File format	CAP Broadcast	File Transn	File format	CAP Broadcast	File Transn
DXF file, CAD or map	File Transn	File format	DXF file, CAD or map	File Transn	File format	DXF file, CAD or map	File Transn	File format	DXF file, CAD or map	File Transn	File format	DXF file, CAD or map	File Transn
EDXL-DE file	File Transn	File format	EDXL-DE file	File Transn	File format	EDXL-DE file	File Transn	File format	EDXL-DE file	File Transn	File format	EDXL-DE file	File Transn
EDXL-DE file, DTV only	File Transn	File format	EDXL-DE file, DTV only	File Transn	File format	EDXL-DE file, DTV only	File Transn	File format	EDXL-DE file, DTV only	File Transn	File format	EDXL-DE file, DTV only	File Transn
Geographic Information SHP file	File Transn	File format	Geographic Information SHP file	File Transn	File format	Geographic Information SHP file	File Transn	File format	Geographic Information SHP file	File Transn	File format	Geographic Information SHP file	File Transn
IEEE 1512	File Transn	File format	IEEE 1512	File Transn	File format	IEEE 1512	File Transn	File format	IEEE 1512	File Transn	File format	IEEE 1512	File Transn
IEEE 1512 in EDXL-DE	File Transn	File format	IEEE 1512 in EDXL-DE	File Transn	File format	IEEE 1512 in EDXL-DE	File Transn	File format	IEEE 1512 in EDXL-DE	File Transn	File format	IEEE 1512 in EDXL-DE	File Transn
Intelligent Highway Sign	File format		Intelligent Highway Sign	File format		Intelligent Highway Sign	File format		Intelligent Highway Sign	File format		Intelligent Highway Sign	
JPG file	File Transn	File format	JPG file	File Transn	File format	JPG file	File Transn	File format	JPG file	File Transn	File format	JPG file	File Transn

MPEG-2 file (+mono audio)	File Transn	File format	MPEG-2 file (+mono audio)	File Transn	File format	MPEG-2 file (+mono audio)	File Transn	File format	MPEG-2 file (+mono audio)	File Transn	File format	MPEG-2 file (+mono audio)	File Transn	File format	MPEG-2 file (+mono audio)	File Transn	File format	MPEG-2 file (+mono audio)	File Transn
MPEG-4 file (+mono audio)	File Transn	File format	MPEG-4 file (+mono audio)	File Transn	File format	MPEG-4 file (+mono audio)	File Transn	File format	MPEG-4 file (+mono audio)	File Transn	File format	MPEG-4 file (+mono audio)	File Transn	File format	MPEG-4 file (+mono audio)	File Transn	File format	MPEG-4 file (+mono audio)	File Transn
MPEG-4+HEVC	File Transn	File format	MPEG-4+HEVC	File Transn	File format	MPEG-4+HEVC	File Transn	File format	MPEG-4+HEVC	File Transn	File format	MPEG-4+HEVC	File Transn	File format	MPEG-4+HEVC	File Transn	File format	MPEG-4+HEVC	File Transn
Open Document Presentation	odp File Tr	File format	Open Document Presentation	odp File Tr	File format	Open Document Presentation	odp File Tr	File format	Open Document Presentation	odp File Tr	File format	Open Document Presentation	odp File Tr	File format	Open Document Presentation	odp File Tr	File format	Open Document Presentation	odp File Tr
Open Document Text	odf File Tra	File format	Open Document Text	odf File Tra	File format	Open Document Text	odf File Tra	File format	Open Document Text	odf File Tra	File format	Open Document Text	odf File Tra	File format	Open Document Text	odf File Tra	File format	Open Document Text	odf File Tra
Open Document Spreadsheet	ods File Tra	File format	Open Document Spreadsheet	ods File Tra	File format	Open Document Spreadsheet	ods File Tra	File format	Open Document Spreadsheet	ods File Tra	File format	Open Document Spreadsheet	ods File Tra	File format	Open Document Spreadsheet	ods File Tra	File format	Open Document Spreadsheet	ods File Tra
Open Document Graphics	odg File Tr	File format	Open Document Graphics	odg File Tr	File format	Open Document Graphics	odg File Tr	File format	Open Document Graphics	odg File Tr	File format	Open Document Graphics	odg File Tr	File format	Open Document Graphics	odg File Tr	File format	Open Document Graphics	odg File Tr

Other			Other			Other			Other			Other			Other					
		File format			File format			File format			File format			File format					
Other, urgent			Other, urgent			Other, urgent			Other, urgent			Other, urgent							
		File format			File format			File format			File format			File format					
PDF	no macros or web active		PDF	no macros or web active		PDF	no macros or web active		PDF	no macros or web active		PDF	no macros or web active							
		File format			File format			File format			File format			File format					
Program			Program			Program			Program			Program							
	Program m	File format		Program m	File format		Program m	File format		Program m	File format									
Q codes ICAO/MMS/ITU-R			Q codes ICAO/MMS/ITU-R			Q codes ICAO/MMS/ITU-R			Q codes ICAO/MMS/ITU-R			Q codes ICAO/MMS/ITU-R							
	Queries or	File format		Queries or	File format		Queries or	File format		Queries or	File format									
Rich Text, RTF			Rich Text, RTF			Rich Text, RTF			Rich Text, RTF			Rich Text, RTF							
	File Transn	File format		File Transn	File format		File Transn	File format		File Transn	File format									
Tactical Situation Object, TSO			Tactical Situation Object, TSO			Tactical Situation Object, TSO			Tactical Situation Object, TSO			Tactical Situation Object, TSO							
	File Transn	File format		File Transn	File format		File Transn	File format		File Transn	File format									
TSO in EDXL-DE			TSO in EDXL-DE			TSO in EDXL-DE			TSO in EDXL-DE			TSO in EDXL-DE							
	File Transn	File format		File Transn	File format		File Transn	File format		File Transn	File format									
Transmitter Backup On		File format	Transmitter Backup On		File format	Transmitter Backup On		File format	Transmitter Backup On		File format	Transmitter Backup On		File format						

Transmitter Carrier Off	File format	Transmitter Carrier Off	File format	Transmitter Carrier Off	File format	Transmitter Carrier Off	File format	Transmitter Carrier Off	
Transmitter Carrier On	File format	Transmitter Carrier On	File format	Transmitter Carrier On	File format	Transmitter Carrier On	File format	Transmitter Carrier On	
Transmitter Primary On	File format	Transmitter Primary On	File format	Transmitter Primary On	File format	Transmitter Primary On	File format	Transmitter Primary On	
Transmitter Status Query	File format	Transmitter Status Query	File format	Transmitter Status Query	File format	Transmitter Status Query	File format	Transmitter Status Query	
Transmitter Status Response	File format	Transmitter Status Response	File format	Transmitter Status Response	File format	Transmitter Status Response	File format	Transmitter Status Response	
Text, TXT file (also RTF)	File Transn	File format	File Transn	File format	File Transn	File format	File Transn	File format	File Transn
Video/Graphics Language 1	File Transn	File format	File Transn	File format	File Transn	File format	File Transn	File format	File Transn
Video/Graphics Language 2	File Transn	File format	File Transn	File format	File Transn	File format	File Transn	File format	File Transn
Video/Graphics Language 3	File Transn	File format	File Transn	File format	File Transn	File format	File Transn	File format	File Transn

Video/Graphics Language 4	File Transn	File format	Video/Graphics Language 4	File Transn	File format	Video/Graphics Language 4	File Transn	File format	Video/Graphics Language 4	File Transn	File format	Video/Graphics Language 4	File Transn
Video Language *mn*	File Transn	File format	Video Language *mn*	File Transn	File format	Video Language *mn*	File Transn	File format	Video Language *mn*	File Transn	File format	Video Language *mn*	File Transn
WAV file	File Transn	File format	WAV file	File Transn	File format	WAV file	File Transn	File format	WAV file	File Transn	File format	WAV file	File Transn
Intel Hex	File Transn	File format	Intel Hex	File Transn	File format	Intel Hex	File Transn	File format	Intel Hex	File Transn	File format	Intel Hex	File Transn

Koristi za	Bulgarian. Bing translate. The Official Script is Cyrillic. Широко понятие	Тесен пла	Africaans. Bing translate. Използва	Breë termyn	Smal term	Gebruik vi	Estonain.	Kitsas ter	Gebruik vi	Icelandic. Google translate. Víðtækt hugtak	Þröng orð	Nota fyrir	Latvian. Google translate. Plašs termiņš
	Number Codes		Number Codes		Number Codes			Number Codes			Number Codes		
File format		File format			File format			File format			File format		

File format	Flood Map DXF File	File Transn	File format	Flood Map DXF File	File Transn	File format	Flood Map DXF File	File Transn	File format	Flood Map DXF File	File Transn	File format	Flood Map DXF File
File format	Flood Map SHP File	File Transn	File format	Flood Map SHP File	File Transn	File format	Flood Map SHP File	File Transn	File format	Flood Map SHP File	File Transn	File format	Flood Map SHP File
File format	Hurricane Inundation SHP Map	File Transn	File format	Hurricane Inundation SHP Map	File Transn	File format	Hurricane Inundation SHP Map	File Transn	File format	Hurricane Inundation SHP Map	File Transn	File format	Hurricane Inundation SHP Map
File format	Hurricane Inundation DXF Map	File Transn	File format	Hurricane Inundation DXF Map	File Transn	File format	Hurricane Inundation DXF Map	File Transn	File format	Hurricane Inundation DXF Map	File Transn	File format	Hurricane Inundation DXF Map
File format	Tsunami DXF Map	File Transn	File format	Tsunami DXF Map	File Transn	File format	Tsunami DXF Map	File Transn	File format	Tsunami DXF Map	File Transn	File format	Tsunami DXF Map
File format	Tsunami SHP Map	File Transn	File format	Tsunami SHP Map	File Transn	File format	Tsunami SHP Map	File Transn	File format	Tsunami SHP Map	File Transn	File format	Tsunami SHP Map
File format	Advertisement (if permitted)	File format		Advertisement (if permitted)	File format		Advertisement (if permitted)	File format		Advertisement (if permitted)	File format		Advertisement (if permitted)
File format	Advertisement Selected	File format		Advertisement Selected	File format		Advertisement Selected	File format		Advertisement Selected	File format		Advertisement Selected

File format	File Transmission
CAP Broadcast	
DXF file, CAD or map	
EDXL-DE file	
EDXL-DE file, DTV only	
Geographic Information SHP file	
IEEE 1512	
IEEE 1512 in EDXL-DE	
Intelligent Highway Sign	
JPG file	

File format	File Transmission
CAP Broadcast	
DXF file, CAD or map	
EDXL-DE file	
EDXL-DE file, DTV only	
Geographic Information SHP file	
IEEE 1512	
IEEE 1512 in EDXL-DE	
Intelligent Highway Sign	
JPG file	

File format	File Transmission
CAP Broadcast	
DXF file, CAD or map	
EDXL-DE file	
EDXL-DE file, DTV only	
Geographic Information SHP file	
IEEE 1512	
IEEE 1512 in EDXL-DE	
Intelligent Highway Sign	
JPG file	

File format	File Transmission
CAP Broadcast	
DXF file, CAD or map	
EDXL-DE file	
EDXL-DE file, DTV only	
Geographic Information SHP file	
IEEE 1512	
IEEE 1512 in EDXL-DE	
Intelligent Highway Sign	
JPG file	

File format	File Transmission
CAP Broadcast	
DXF file, CAD or map	
EDXL-DE file	
EDXL-DE file, DTV only	
Geographic Information SHP file	
IEEE 1512	
IEEE 1512 in EDXL-DE	
Intelligent Highway Sign	
JPG file	

File format	MPEG-2 file (+mono audio)	File Transn	File format	MPEG-2 file (+mono audio)	File Transn	File format	MPEG-2 file (+mono audio)	File Transn	File format	MPEG-2 file (+mono audio)	File Transn	File format	MPEG-2 file (+mono audio)
File format	MPEG-4 file (+mono audio)	File Transn	File format	MPEG-4 file (+mono audio)	File Transn	File format	MPEG-4 file (+mono audio)	File Transn	File format	MPEG-4 file (+mono audio)	File Transn	File format	MPEG-4 file (+mono audio)
File format	MPEG-4+HEVC	File Transn	File format	MPEG-4+HEVC	File Transn	File format	MPEG-4+HEVC	File Transn	File format	MPEG-4+HEVC	File Transn	File format	MPEG-4+HEVC
File format	Open Document Presentation	odp File Tr	File format	Open Document Presentation	odp File Tr	File format	Open Document Presentation	odp File Tr	File format	Open Document Presentation	odp File Tr	File format	Open Document Presentation
File format	Open Document Text	odf File Tra	File format	Open Document Text	odf File Tra	File format	Open Document Text	odf File Tra	File format	Open Document Text	odf File Tra	File format	Open Document Text
File format	Open Document Spreadsheet	ods File Tra	File format	Open Document Spreadsheet	ods File Tra	File format	Open Document Spreadsheet	ods File Tra	File format	Open Document Spreadsheet	ods File Tra	File format	Open Document Spreadsheet
File format	Open Document Graphics	odg File Tr	File format	Open Document Graphics	odg File Tr	File format	Open Document Graphics	odg File Tr	File format	Open Document Graphics	odg File Tr	File format	Open Document Graphics

File format	Other	File format	Other	File format	Other	File format	Other	File format	Other	File format	Other	File format	Other	File format
File format	Other, urgent	File format	Other, urgent	File format	Other, urgent	File format	Other, urgent	File format	Other, urgent	File format	Other, urgent	File format	Other, urgent	File format
File format	PDF	no macros or web active	File format	PDF	no macros or web active	File format	PDF	no macros or web active	File format	PDF	no macros or web active	File format	PDF	File format
File format	Program	Program m	File format	Program	Program m	File format	Program	Program m	File format	Program	Program m	File format	Program	File format
File format	Q codes ICAO/MM S/ITU-R	Queries or	File format	Q codes ICAO/MM S/ITU-R	Queries or	File format	Q codes ICAO/MM S/ITU-R	Queries or	File format	Q codes ICAO/MM S/ITU-R	Queries or	File format	Q codes ICAO/MM S/ITU-R	File format
File format	Rich Text, RTF	File Transn	File format	Rich Text, RTF	File Transn	File format	Rich Text, RTF	File Transn	File format	Rich Text, RTF	File Transn	File format	Rich Text, RTF	File format
File format	Tactical Situation Object, TSO	File Transn	File format	Tactical Situation Object, TSO	File Transn	File format	Tactical Situation Object, TSO	File Transn	File format	Tactical Situation Object, TSO	File Transn	File format	Tactical Situation Object, TSO	File format
File format	TSO in EDXL-DE	File Transn	File format	TSO in EDXL-DE	File Transn	File format	TSO in EDXL-DE	File Transn	File format	TSO in EDXL-DE	File Transn	File format	TSO in EDXL-DE	File format
File format	Transmitter Backup On	File format		Transmitter Backup On	File format		Transmitter Backup On	File format		Transmitter Backup On	File format		Transmitter Backup On	File format

File format	Transmitter Carrier Off	File format	Transmitter Carrier Off	File format	Transmitter Carrier Off	File format	Transmitter Carrier Off	File format	Transmitter Carrier Off
File format	Transmitter Carrier On	File format	Transmitter Carrier On	File format	Transmitter Carrier On	File format	Transmitter Carrier On	File format	Transmitter Carrier On
File format	Transmitter Primary On	File format	Transmitter Primary On	File format	Transmitter Primary On	File format	Transmitter Primary On	File format	Transmitter Primary On
File format	Transmitter Status Query	File format	Transmitter Status Query	File format	Transmitter Status Query	File format	Transmitter Status Query	File format	Transmitter Status Query
File format	Transmitter Status Response	File format	Transmitter Status Response	File format	Transmitter Status Response	File format	Transmitter Status Response	File format	Transmitter Status Response
File format	Text, TXT file (also RTF)	File Transn	File format	Text, TXT file (also RTF)	File Transn	File format	Text, TXT file (also RTF)	File Transn	File format	Text, TXT file (also RTF)	File Transn	File format	Text, TXT file (also RTF)
File format	Video/Graphics Language 1	File Transn	File format	Video/Graphics Language 1	File Transn	File format	Video/Graphics Language 1	File Transn	File format	Video/Graphics Language 1	File Transn	File format	Video/Graphics Language 1
File format	Video/Graphics Language 2	File Transn	File format	Video/Graphics Language 2	File Transn	File format	Video/Graphics Language 2	File Transn	File format	Video/Graphics Language 2	File Transn	File format	Video/Graphics Language 2
File format	Video/Graphics Language 3	File Transn	File format	Video/Graphics Language 3	File Transn	File format	Video/Graphics Language 3	File Transn	File format	Video/Graphics Language 3	File Transn	File format	Video/Graphics Language 3

File format	Video/Graphics Language 4	File Transn	File format	Video/Graphics Language 4	File Transn	File format	Video/Graphics Language 4	File Transn	File format	Video/Graphics Language 4
File format	Video Language *mn*	File Transn	File format	Video Language *mn*	File Transn	File format	Video Language *mn*	File Transn	File format	Video Language *mn*
File format	WAV file	File Transn	File format	WAV file	File Transn	File format	WAV file	File Transn	File format	WAV file
File format	Intel Hex	File Transn	File format	Intel Hex	File Transn	File format	Intel Hex	File Transn	File format	Intel Hex

Šaurs terr	Izmantot p	Lithuanian. Google translate. Plati sąvoka	Siauras te	Naudoti u	Luxembourgish. Googl translate Only, Broad Term. Translation with Google Translate only available. Often English is used.	Narrow Te	Benotzt F	Macedonian.Google Translate only. Широка смисла	Тесен пер	Користи з	Maltese. Bing translate. Terminu Wiesgħa	lava vulka	Użu għall-
		Number Codes			Number Codes			Number Codes			Number Codes		
	File format			File format			File format			File format			File format

File Transn	File format	Flood Map DXF File	File Transn	File format	Flood Map DXF File	File Transn	File format	Flood Map DXF File	File Transn	File format	Flood Map DXF File	File Transn	File format
File Transn	File format	Flood Map SHP File	File Transn	File format	Flood Map SHP File	File Transn	File format	Flood Map SHP File	File Transn	File format	Flood Map SHP File	File Transn	File format
File Transn	File format	Hurricane Inundation SHP Map	File Transn	File format	Hurricane Inundation SHP Map	File Transn	File format	Hurricane Inundation SHP Map	File Transn	File format	Hurricane Inundation SHP Map	File Transn	File format
File Transn	File format	Hurricane Inundation DXF Map	File Transn	File format	Hurricane Inundation DXF Map	File Transn	File format	Hurricane Inundation DXF Map	File Transn	File format	Hurricane Inundation DXF Map	File Transn	File format
File Transn	File format	Tsunami DXF Map	File Transn	File format	Tsunami DXF Map	File Transn	File format	Tsunami DXF Map	File Transn	File format	Tsunami DXF Map	File Transn	File format
File Transn	File format	Tsunami SHP Map	File Transn	File format	Tsunami SHP Map	File Transn	File format	Tsunami SHP Map	File Transn	File format	Tsunami SHP Map	File Transn	File format
File format		Advertisement (if permitted)	File format		Advertisement (if permitted)	File format		Advertisement (if permitted)	File format		Advertisement (if permitted)	File format	
File format		Advertisement Selected	File format		Advertisement Selected	File format		Advertisement Selected	File format		Advertisement Selected	File format	

File Transn	File format	CAP Broadcast	File Transn	File format	CAP Broadcast	File Transn	File format	CAP Broadcast	File Transn	File format	CAP Broadcast	File Transn	File format
File Transn	File format	DXF file, CAD or map	File Transn	File format	DXF file, CAD or map	File Transn	File format	DXF file, CAD or map	File Transn	File format	DXF file, CAD or map	File Transn	File format
File Transn	File format	EDXL-DE file	File Transn	File format	EDXL-DE file	File Transn	File format	EDXL-DE file	File Transn	File format	EDXL-DE file	File Transn	File format
File Transn	File format	EDXL-DE file, DTV only	File Transn	File format	EDXL-DE file, DTV only	File Transn	File format	EDXL-DE file, DTV only	File Transn	File format	EDXL-DE file, DTV only	File Transn	File format
File Transn	File format	Geographic Information SHP file	File Transn	File format	Geographic Information SHP file	File Transn	File format	Geographic Information SHP file	File Transn	File format	Geographic Information SHP file	File Transn	File format
File Transn	File format	IEEE 1512	File Transn	File format	IEEE 1512	File Transn	File format	IEEE 1512	File Transn	File format	IEEE 1512	File Transn	File format
File Transn	File format	IEEE 1512 in EDXL-DE	File Transn	File format	IEEE 1512 in EDXL-DE	File Transn	File format	IEEE 1512 in EDXL-DE	File Transn	File format	IEEE 1512 in EDXL-DE	File Transn	File format
File format		Intelligent Highway Sign	File format		Intelligent Highway Sign	File format		Intelligent Highway Sign	File format		Intelligent Highway Sign	File format	
File Transn	File format	JPG file	File Transn	File format	JPG file	File Transn	File format	JPG file	File Transn	File format	JPG file	File Transn	File format

File Transn	File format	MPEG-2 file (+mono audio)	File Transn	File format	MPEG-2 file (+mono audio)	File Transn	File format	MPEG-2 file (+mono audio)	File Transn	File format	MPEG-2 file (+mono audio)	File Transn	File format
File Transn	File format	MPEG-4 file (+mono audio)	File Transn	File format	MPEG-4 file (+mono audio)	File Transn	File format	MPEG-4 file (+mono audio)	File Transn	File format	MPEG-4 file (+mono audio)	File Transn	File format
File Transn	File format	MPEG-4+HEVC	File Transn	File format	MPEG-4+HEVC	File Transn	File format	MPEG-4+HEVC	File Transn	File format	MPEG-4+HEVC	File Transn	File format
odp File Tr	File format	Open Document Presentation	odp File Tr	File format	Open Document Presentation	odp File Tr	File format	Open Document Presentation	odp File Tr	File format	Open Document Presentation	odp File Tr	File format
odf File Tra	File format	Open Document Text	odf File Tra	File format	Open Document Text	odf File Tra	File format	Open Document Text	odf File Tra	File format	Open Document Text	odf File Tra	File format
ods File Tra	File format	Open Document Spreadsheet	ods File Tra	File format	Open Document Spreadsheet	ods File Tra	File format	Open Document Spreadsheet	ods File Tra	File format	Open Document Spreadsheet	ods File Tra	File format
odg File Tr	File format	Open Document Graphics	odg File Tr	File format	Open Document Graphics	odg File Tr	File format	Open Document Graphics	odg File Tr	File format	Open Document Graphics	odg File Tr	File format

		Other File format			Other File format			Other File format			Other File format			Other File format					
		Other, urgent File format			Other, urgent File format			Other, urgent File format			Other, urgent File format			Other, urgent File format					
no macros or web active		PDF File format	no macros or web active		PDF File format	no macros or web active		PDF File format	no macros or web active		PDF File format	no macros or web active		PDF File format	no macros or web active		PDF File format			
Program m		Program File format	Program m		Program File format	Program m		Program File format	Program m		Program File format	Program m		Program File format					
Queries or		Q codes ICAO/MMS/ITU-R File format	Queries or		Q codes ICAO/MMS/ITU-R File format	Queries or		Q codes ICAO/MMS/ITU-R File format	Queries or		Q codes ICAO/MMS/ITU-R File format	Queries or		Q codes ICAO/MMS/ITU-R File format					
File Transn		Rich Text, RTF File format	File Transn		Rich Text, RTF File format	File Transn		Rich Text, RTF File format	File Transn		Rich Text, RTF File format	File Transn		Rich Text, RTF File format					
File Transn		Tactical Situation Object, TSO File format	File Transn		Tactical Situation Object, TSO File format	File Transn		Tactical Situation Object, TSO File format	File Transn		Tactical Situation Object, TSO File format	File Transn		Tactical Situation Object, TSO File format					
File Transn		TSO in EDXL-DE File format	File Transn		TSO in EDXL-DE File format	File Transn		TSO in EDXL-DE File format	File Transn		TSO in EDXL-DE File format	File Transn		TSO in EDXL-DE File format					
		Transmitter Backup On File format			Transmitter Backup On File format			Transmitter Backup On File format			Transmitter Backup On File format			Transmitter Backup On File format					

		Transmitter Carrier Off	File format			Transmitter Carrier Off	File format			Transmitter Carrier Off	File format			Transmitter Carrier Off	File format				
		Transmitter Carrier On	File format			Transmitter Carrier On	File format			Transmitter Carrier On	File format			Transmitter Carrier On	File format				
		Transmitter Primary On	File format			Transmitter Primary On	File format			Transmitter Primary On	File format			Transmitter Primary On	File format				
		Transmitter Status Query	File format			Transmitter Status Query	File format			Transmitter Status Query	File format			Transmitter Status Query	File format				
		Transmitter Status Response	File format			Transmitter Status Response	File format			Transmitter Status Response	File format			Transmitter Status Response	File format				
File Transn	File format	Text, TXT file (also RTF)		File Transn	File format	Text, TXT file (also RTF)		File Transn	File format	Text, TXT file (also RTF)		File Transn	File format	Text, TXT file (also RTF)		File Transn	File format		
File Transn	File format	Video/Graphics Language 1		File Transn	File format	Video/Graphics Language 1		File Transn	File format	Video/Graphics Language 1		File Transn	File format	Video/Graphics Language 1		File Transn	File format		
File Transn	File format	Video/Graphics Language 2		File Transn	File format	Video/Graphics Language 2		File Transn	File format	Video/Graphics Language 2		File Transn	File format	Video/Graphics Language 2		File Transn	File format		
File Transn	File format	Video/Graphics Language 3		File Transn	File format	Video/Graphics Language 3		File Transn	File format	Video/Graphics Language 3		File Transn	File format	Video/Graphics Language 3		File Transn	File format		

	Video/Graphics Language 4		Video/Graphics Language 4		Video/Graphics Language 4		Video/Graphics Language 4		
File Transn	File format	File Transn	File format	File Transn	File format	File Transn	File format	File Transn	File format
	Video Language *mn*		Video Language *mn*		Video Language *mn*		Video Language *mn*		
File Transn	File format	File Transn	File format	File Transn	File format	File Transn	File format	File Transn	File format
	WAV file		WAV file		WAV file		WAV file		
File Transn	File format	File Transn	File format	File Transn	File format	File Transn	File format	File Transn	File format
	Intel Hex		Intel Hex		Intel Hex		Intel Hex		
File Transn	File format	File Transn	File format	File Transn	File format	File Transn	File format	File Transn	File format

Norwegian, may be Bokmål. Grovt sett	Smal sikt	Bruk for	Sesotho. Only Google Translate available. Nako e Akaretsang	Nako e kh	Sebelisa F	Slovenian. Bing translate. Široko obdobje	Ozki čas	Uporabi z	Sindhi. Google Translate Only. Broad Term	تنگ مدت	لاء استعمال گريو	Xhosa. G	Ixesha eli
Number Codes			Number Codes			Number Codes			Number Codes			Number Codes	
		File format			File format			File format			File format		

Flood Map DXF File	File Transn	File format	Flood Map DXF File	File Transn	File format	Flood Map DXF File	File Transn	File format	Flood Map DXF File	File Transmission	File format	Flood Map DXF File	File Transn
Flood Map SHP File	File Transn	File format	Flood Map SHP File	File Transn	File format	Flood Map SHP File	File Transn	File format	Flood Map SHP File	File Transmission	File format	Flood Map SHP File	File Transn
Hurricane Inundation SHP Map	File Transn	File format	Hurricane Inundation SHP Map	File Transn	File format	Hurricane Inundation SHP Map	File Transn	File format	Hurricane Inundation SHP Map	File Transmission	File format	Hurricane Inundation SHP Map	File Transn
Hurricane Inundation DXF Map	File Transn	File format	Hurricane Inundation DXF Map	File Transn	File format	Hurricane Inundation DXF Map	File Transn	File format	Hurricane Inundation DXF Map	File Transmission	File format	Hurricane Inundation DXF Map	File Transn
Tsunami DXF Map	File Transn	File format	Tsunami DXF Map	File Transn	File format	Tsunami DXF Map	File Transn	File format	Tsunami DXF Map	File Transmission	File format	Tsunami DXF Map	File Transn
Tsunami SHP Map	File Transn	File format	Tsunami SHP Map	File Transn	File format	Tsunami SHP Map	File Transn	File format	Tsunami SHP Map	File Transmission	File format	Tsunami SHP Map	File Transn
Advertisement (if permitted)	File format		Advertisement (if permitted)	File format		Advertisement (if permitted)	File format		Advertisement (if permitted)	File format		Advertisement (if permitted)	
Advertisement Selected	File format		Advertisement Selected	File format		Advertisement Selected	File format		Advertisement Selected	File format		Advertisement Selected	

CAP Broadcast	File Transn	File format	CAP Broadcast	File Transn	File format	CAP Broadcast	File Transn	File format	CAP Broadcast	File Transmission	File format	CAP Broadcast	File Transn
DXF file, CAD or map	File Transn	File format	DXF file, CAD or map	File Transn	File format	DXF file, CAD or map	File Transn	File format	DXF file, CAD or map	File Transmission	File format	DXF file, CAD or map	File Transn
EDXL-DE file	File Transn	File format	EDXL-DE file	File Transn	File format	EDXL-DE file	File Transn	File format	EDXL-DE file	File Transmission	File format	EDXL-DE file	File Transn
EDXL-DE file, DTV only	File Transn	File format	EDXL-DE file, DTV only	File Transn	File format	EDXL-DE file, DTV only	File Transn	File format	EDXL-DE file, DTV only	File Transmission	File format	EDXL-DE file, DTV only	File Transn
Geographic Information SHP file	File Transn	File format	Geographic Information SHP file	File Transn	File format	Geographic Information SHP file	File Transn	File format	Geographic Information SHP file	File Transmission	File format	Geographic Information SHP file	File Transn
IEEE 1512	File Transn	File format	IEEE 1512	File Transn	File format	IEEE 1512	File Transn	File format	IEEE 1512	File Transmission	File format	IEEE 1512	File Transn
IEEE 1512 in EDXL-DE	File Transn	File format	IEEE 1512 in EDXL-DE	File Transn	File format	IEEE 1512 in EDXL-DE	File Transn	File format	IEEE 1512 in EDXL-DE	File Transmission	File format	IEEE 1512 in EDXL-DE	File Transn
Intelligent Highway Sign	File format		Intelligent Highway Sign	File format		Intelligent Highway Sign	File format		Intelligent Highway Sign		File format	Intelligent Highway Sign	
JPG file	File Transn	File format	JPG file	File Transn	File format	JPG file	File Transn	File format	JPG file	File Transmission	File format	JPG file	File Transn

MPEG-2 file (+mono audio)	File Transn	File format	MPEG-2 file (+mono audio)	File Transn	File format	MPEG-2 file (+mono audio)	File Transn	File format	MPEG-2 file (+mono audio)	File Transmission	File format	MPEG-2 file (+mono audio)	File Transn
MPEG-4 file (+mono audio)	File Transn	File format	MPEG-4 file (+mono audio)	File Transn	File format	MPEG-4 file (+mono audio)	File Transn	File format	MPEG-4 file (+mono audio)	File Transmission	File format	MPEG-4 file (+mono audio)	File Transn
MPEG-4+HEVC	File Transn	File format	MPEG-4+HEVC	File Transn	File format	MPEG-4+HEVC	File Transn	File format	MPEG-4+HEVC	File Transmission	File format	MPEG-4+HEVC	File Transn
Open Document Presentation	odp File Tr	File format	Open Document Presentation	odp File Tr	File format	Open Document Presentation	odp File Tr	File format	Open Document Presentation	odp File Transmission	File format	Open Document Presentation	odp File Tr
Open Document Text	odf File Tra	File format	Open Document Text	odf File Tra	File format	Open Document Text	odf File Tra	File format	Open Document Text	odf File Transmission	File format	Open Document Text	odf File Tra
Open Document Spreadsheet	ods File Tra	File format	Open Document Spreadsheet	ods File Tra	File format	Open Document Spreadsheet	ods File Tra	File format	Open Document Spreadsheet	ods File Transmission	File format	Open Document Spreadsheet	ods File Tra
Open Document Graphics	odg File Tr	File format	Open Document Graphics	odg File Tr	File format	Open Document Graphics	odg File Tr	File format	Open Document Graphics	odg File Transmission	File format	Open Document Graphics	odg File Tr

Other		File format	Other		File format	Other		File format	Other		File format	Other							
Other, urgent		File format	Other, urgent		File format	Other, urgent		File format	Other, urgent		File format	Other, urgent							
PDF	no macros or web active	File format	PDF	no macros or web active	File format	PDF	no macros or web active	File format	PDF	no macros or web active	File format	PDF	no macros or web active						
Program	Program m	File format	Program	Program m	File format	Program	Program m	File format	Program	Program metadata	File format	Program	Program m						
Q codes ICAO/MMS/ITU-R	Queries or	File format	Q codes ICAO/MMS/ITU-R	Queries or	File format	Q codes ICAO/MMS/ITU-R	Queries or	File format	Q codes ICAO/MMS/ITU-R	Queries or notes	File format	Q codes ICAO/MMS/ITU-R	Queries or						
Rich Text, RTF	File Transn	File format	Rich Text, RTF	File Transn	File format	Rich Text, RTF	File Transn	File format	Rich Text, RTF	File Transmission	File format	Rich Text, RTF	File Transn						
Tactical Situation Object, TSO	File Transn	File format	Tactical Situation Object, TSO	File Transn	File format	Tactical Situation Object, TSO	File Transn	File format	Tactical Situation Object, TSO	File Transmission	File format	Tactical Situation Object, TSO	File Transn						
TSO in EDXL-DE	File Transn	File format	TSO in EDXL-DE	File Transn	File format	TSO in EDXL-DE	File Transn	File format	TSO in EDXL-DE	File Transmission	File format	TSO in EDXL-DE	File Transn						
Transmitter Backup On		File format	Transmitter Backup On		File format	Transmitter Backup On		File format	Transmitter Backup On		File format	Transmitter Backup On							

Transmitter Carrier Off	File format	Transmitter Carrier Off	File format	Transmitter Carrier Off	File format	Transmitter Carrier Off	File format	Transmitter Carrier Off	File format	Transmitter Carrier Off	
Transmitter Carrier On	File format	Transmitter Carrier On	File format	Transmitter Carrier On	File format	Transmitter Carrier On	File format	Transmitter Carrier On	File format	Transmitter Carrier On	
Transmitter Primary On	File format	Transmitter Primary On	File format	Transmitter Primary On	File format	Transmitter Primary On	File format	Transmitter Primary On	File format	Transmitter Primary On	
Transmitter Status Query	File format	Transmitter Status Query	File format	Transmitter Status Query	File format	Transmitter Status Query	File format	Transmitter Status Query	File format	Transmitter Status Query	
Transmitter Status Response	File format	Transmitter Status Response	File format	Transmitter Status Response	File format	Transmitter Status Response	File format	Transmitter Status Response	File format	Transmitter Status Response	
Text, TXT file (also RTF)	File Transn	File format	File Transn	File format	File Transn	File format	Text, TXT file (also RTF)	File Transmission	File format	Text, TXT file (also RTF)	File Transn
Video/Graphics Language 1	File Transn	File format	File Transn	File format	File Transn	File format	Video/Graphics Language 1	File Transmission	File format	Video/Graphics Language 1	File Transn
Video/Graphics Language 2	File Transn	File format	File Transn	File format	File Transn	File format	Video/Graphics Language 2	File Transmission	File format	Video/Graphics Language 2	File Transn
Video/Graphics Language 3	File Transn	File format	File Transn	File format	File Transn	File format	Video/Graphics Language 3	File Transmission	File format	Video/Graphics Language 3	File Transn

Video/Graphics Language 4	File Transn	File format	Video/Graphics Language 4	File Transn	File format	Video/Graphics Language 4	File Transn	File format	Video/Graphics Language 4	File Transmission	File format	Video/Graphics Language 4	File Transn
Video Language *mn*	File Transn	File format	Video Language *mn*	File Transn	File format	Video Language *mn*	File Transn	File format	Video Language *mn*	File Transmission	File format	Video Language *mn*	File Transn
WAV file	File Transn	File format	WAV file	File Transn	File format	WAV file	File Transn	File format	WAV file	File Transmission	File format	WAV file	File Transn
Intel Hex	File Transn	File format	Intel Hex	File Transn	File format	Intel Hex	File Transn	File format	Intel Hex	File Transmission	File format	Intel Hex	File Transn

The following Event (EEE) codes are presently U

EEE is reserve

Natu re	Event codes	File format	Advertise ment (if permitted		
Natio na		File format	Advertise ment Selected		
E m er	EAN.	File format	CAP Broadcast	File Transn	

National	NIC	File format	DXF file, CAD or map	File Transm
National Pe	NPT.	File format	EDXL-DE file	File Transm
Requ	RMT.	File format	EDXL-DE file, DTV only	File Transm
Requ	RWT.	File format	Geographic	File Transm
Stat		File format	IEEE 1512	File Transm
Administr	ADR.	File format	IEEE 1512 in EDXL-DE	File Transm
Avalanche	AVW.	File format	Intelligent Highway Sign	
Aval	AVA.	File format	JPG file	File Transm
Blizzard	BZW.	File format	MPEG-2 file (+mono audio)	File Transm
Child	CAE.	File format	MPEG-4 file (+mono	File Transm

Civil	CDW.	File format	MPEG-4+HEVC	File Transm
Civil Emergenc	CEM.	File format	Open Document Presentation	odp File Tr
Coastal Floo	CFW.	File format	Open Document Text	odf File Tra

Coastal Flood Watch	CFA.	Open Document Spreadsheet	File format ods File Tra
Dust St	DSW.	Open Document Graphics	File format odg File Tra
Earthquake	EQW.	Other	File format

Evacuatio	EVI.	File format	Other, urgent	
Extreme wi	EWW.	File format	PDF	no macros or web active
FireWarni	FRW.	File format	Program	Program m
Flash	FFW.	File format	Q codes ICAO/MM S/ITU-R	Queries or
Flash Flood W	FFA.	File format	Rich Text, RTF	File Transn

Flash Flood Statement	FFS.	Tactical Situation Object, TSO	File format	File Transn
Flood Warning	FLW.	TSO in EDXL-DE	File format	File Transn
Flood Watch	FLA.	Transmitter Backup On	File format	
Flood Statement	FLS.	Transmitter Carrier Off	File format	
Hazardous Materials w	HMW.	Transmitter Carrier On	File format	

High	HWW.	File format	Transmitter Primary On	
High	HWA.	File format	Transmitter Status Query	
Hurrican	HUW.	File format	Transmitter Status Response	
Hurricane W	HUA.	File format	Text, TXT file (also RTF)	File Transn
Hurricane St	HLS.	File format	Video/Graphics Language 1	File Transn
Law Enforcement	LEW.	File format	Video/Graphics Language 2	File Transn

Local Ar	LAE.	File format	Video/Graphics Language 3	File Transn
Network Messa	NMN.	File format	Video/Graphics Language 4	File Transn
911 Telephone Outage E	TOE.	File format	Video Language *mn*	File Transn

Nuclear Power Plan	NUW.	WAV file		
		File format	File Transn	
Pr	DMO.	File format Intel Hex	File Transn	
Ra	RHW.			
Se	SVR.			
Se	SVA.			
Se	SVS.			
Sh	SPW			
Sp	SMW.			
Sp	SPS.			
St	SSA.			
St	SSW.			
To	TOR.			
To	TOA.			
Tr	TRW.			
Tr	TRA.			
Ts	TSW.			
Ts	TSA.			
Vo	VOW.			
Wi	WSW.			
Wi	WSA.			

Se benzisa	Hmong Laos. Google Translate Only. Thoob Ntiaj Teb	Used in U	Siv Rau	Zulu. Google Translate Only. Ithemu Elibanzi	Isikhathi esiseduze	Sebenzisa	Bangla. Bing translate. চওড়া কাল	সংকীর্ণ মোড়ে	জন্য ব্যবহার	Sinhala, Sri Lanka. Google Translate Only. පුළුල් පරාසය	පටු ෂඩ	භාවිතා කරන්න	Chichewa. Malawi. Google Translate Only. Kutalika Kwambiri
File format	Number Codes	File format	Number Codes	File format	Number Codes	File format	Number Codes	File format	Number Codes	File format	Number Codes	File format	Number Codes

File format	Flood Map DXF File	File Transn	File format	Flood Map DXF File	File Transmission	File format	Flood Map DXF File	File Transmission	File format	Flood Map DXF File	File Transmission	File format	Flood Map DXF File		
File format	Flood Map SHP File	File Transn	File format	Flood Map SHP File	File Transmission	File format	Flood Map SHP File	File Transmission	File format	Flood Map SHP File	File Transmission	File format	Flood Map SHP File		
File format	Hurricane Inundation SHP Map	File Transn	File format	Hurricane Inundation SHP Map	File Transmission	File format	Hurricane Inundation SHP Map	File Transmission	File format	Hurricane Inundation SHP Map	File Transmission	File format	Hurricane Inundation SHP Map		
File format	Hurricane Inundation DXF Map	File Transn	File format	Hurricane Inundation DXF Map	File Transmission	File format	Hurricane Inundation DXF Map	File Transmission	File format	Hurricane Inundation DXF Map	File Transmission	File format	Hurricane Inundation DXF Map		
File format	Tsunami DXF Map	File Transn	File format	Tsunami DXF Map	File Transmission	File format	Tsunami DXF Map	File Transmission	File format	Tsunami DXF Map	File Transmission	File format	Tsunami DXF Map		
File format	Tsunami SHP Map	File Transn	File format	Tsunami SHP Map	File Transmission	File format	Tsunami SHP Map	File Transmission	File format	Tsunami SHP Map	File Transmission	File format	Tsunami SHP Map		
File format	Advertisement (if permitted)		File format	Advertisement (if permitted)		File format	Advertisement (if permitted)		File format	Advertisement (if permitted)		File format	Advertisement (if permitted)		
File format	Advertisement Selected		File format	Advertisement Selected		File format	Advertisement Selected		File format	Advertisement Selected		File format	Advertisement Selected		

File format	CAP Broadcast	File Transn	File format	CAP Broadcast	File Transmission	File format	CAP Broadcast	File Transmission	File format	CAP Broadcast	File Transmission	File format	CAP Broadcast
File format	DXF file, CAD or map	File Transn	File format	DXF file, CAD or map	File Transmission	File format	DXF file, CAD or map	File Transmission	File format	DXF file, CAD or map	File Transmission	File format	DXF file, CAD or map
File format	EDXL-DE file	File Transn	File format	EDXL-DE file	File Transmission	File format	EDXL-DE file	File Transmission	File format	EDXL-DE file	File Transmission	File format	EDXL-DE file
File format	EDXL-DE file, DTV only	File Transn	File format	EDXL-DE file, DTV only	File Transmission	File format	EDXL-DE file, DTV only	File Transmission	File format	EDXL-DE file, DTV only	File Transmission	File format	EDXL-DE file, DTV only
File format	Geographic Information SHP file	File Transn	File format	Geographic Information SHP file	File Transmission	File format	Geographic Information SHP file	File Transmission	File format	Geographic Information SHP file	File Transmission	File format	Geographic Information SHP file
File format	IEEE 1512	File Transn	File format	IEEE 1512	File Transmission	File format	IEEE 1512	File Transmission	File format	IEEE 1512	File Transmission	File format	IEEE 1512
File format	IEEE 1512 in EDXL-DE	File Transn	File format	IEEE 1512 in EDXL-DE	File Transmission	File format	IEEE 1512 in EDXL-DE	File Transmission	File format	IEEE 1512 in EDXL-DE	File Transmission	File format	IEEE 1512 in EDXL-DE
File format	Intelligent Highway Sign		File format	Intelligent Highway Sign		File format	Intelligent Highway Sign		File format	Intelligent Highway Sign		File format	Intelligent Highway Sign
File format	JPG file	File Transn	File format	JPG file	File Transmission	File format	JPG file	File Transmission	File format	JPG file	File Transmission	File format	JPG file

File format	MPEG-2 file (+mono audio)	File Transn	File format	MPEG-2 file (+mono audio)	File Transmission	File format	MPEG-2 file (+mono audio)	File Transmission	File format	MPEG-2 file (+mono audio)	File Transmission	File format	MPEG-2 file (+mono audio)
File format	MPEG-4 file (+mono audio)	File Transn	File format	MPEG-4 file (+mono audio)	File Transmission	File format	MPEG-4 file (+mono audio)	File Transmission	File format	MPEG-4 file (+mono audio)	File Transmission	File format	MPEG-4 file (+mono audio)
File format	MPEG-4+HEVC	File Transn	File format	MPEG-4+HEVC	File Transmission	File format	MPEG-4+HEVC	File Transmission	File format	MPEG-4+HEVC	File Transmission	File format	MPEG-4+HEVC
File format	Open Document Presentation	odp File Tr	File format	Open Document Presentation	odp File Transmission	File format	Open Document Presentation	odp File Transmission	File format	Open Document Presentation	odp File Transmission	File format	Open Document Presentation
File format	Open Document Text	odf File Tra	File format	Open Document Text	odf File Transmission	File format	Open Document Text	odf File Transmission	File format	Open Document Text	odf File Transmission	File format	Open Document Text
File format	Open Document Spreadsheet	ods File Tra	File format	Open Document Spreadsheet	ods File Transmission	File format	Open Document Spreadsheet	ods File Transmission	File format	Open Document Spreadsheet	ods File Transmission	File format	Open Document Spreadsheet
File format	Open Document Graphics	odg File Tr	File format	Open Document Graphics	odg File Transmission	File format	Open Document Graphics	odg File Transmission	File format	Open Document Graphics	odg File Transmission	File format	Open Document Graphics

File format	Other		File format	Other		File format	Other		File format	Other		Other
File format	Other, urgent		File format	Other, urgent		File format	Other, urgent		File format	Other, urgent		Other, urgent
File format	PDF	no macros or web active	File format	PDF	no macros or web active	File format	PDF	no macros or web active	File format	PDF	no macros or web active	PDF
File format	Program	Program m	File format	Program	Program metadata	File format	Program	Program metadata	File format	Program	Program metadata	Program
File format	Q codes ICAO/MMS/ITU-R	Queries or	File format	Q codes ICAO/MMS/ITU-R	Queries or notes	File format	Q codes ICAO/MMS/ITU-R	Queries or notes	File format	Q codes ICAO/MMS/ITU-R	Queries or notes	Q codes ICAO/MMS/ITU-R
File format	Rich Text, RTF	File Transn	File format	Rich Text, RTF	File Transmission	File format	Rich Text, RTF	File Transmission	File format	Rich Text, RTF	File Transmission	Rich Text, RTF
File format	Tactical Situation Object, TSO	File Transn	File format	Tactical Situation Object, TSO	File Transmission	File format	Tactical Situation Object, TSO	File Transmission	File format	Tactical Situation Object, TSO	File Transmission	Tactical Situation Object, TSO
File format	TSO in EDXL-DE	File Transn	File format	TSO in EDXL-DE	File Transmission	File format	TSO in EDXL-DE	File Transmission	File format	TSO in EDXL-DE	File Transmission	TSO in EDXL-DE
File format	Transmitter Backup On		File format	Transmitter Backup On		File format	Transmitter Backup On		File format	Transmitter Backup On		Transmitter Backup On

File format	Transmitter Carrier Off	File format	Transmitter Carrier Off	File format	Transmitter Carrier Off	File format	Transmitter Carrier Off	File format	Transmitter Carrier Off
File format	Transmitter Carrier On	File format	Transmitter Carrier On	File format	Transmitter Carrier On	File format	Transmitter Carrier On	File format	Transmitter Carrier On
File format	Transmitter Primary On	File format	Transmitter Primary On	File format	Transmitter Primary On	File format	Transmitter Primary On	File format	Transmitter Primary On
File format	Transmitter Status Query	File format	Transmitter Status Query	File format	Transmitter Status Query	File format	Transmitter Status Query	File format	Transmitter Status Query
File format	Transmitter Status Response	File format	Transmitter Status Response	File format	Transmitter Status Response	File format	Transmitter Status Response	File format	Transmitter Status Response
File format	Text, TXT file (also RTF)	File Transn	File format	Text, TXT file (also RTF)	File Transmission	File format	Text, TXT file (also RTF)	File Transmission	File format	Text, TXT file (also RTF)	File Transmission	File format	Text, TXT file (also RTF)
File format	Video/Graphics Language 1	File Transn	File format	Video/Graphics Language 1	File Transmission	File format	Video/Graphics Language 1	File Transmission	File format	Video/Graphics Language 1	File Transmission	File format	Video/Graphics Language 1
File format	Video/Graphics Language 2	File Transn	File format	Video/Graphics Language 2	File Transmission	File format	Video/Graphics Language 2	File Transmission	File format	Video/Graphics Language 2	File Transmission	File format	Video/Graphics Language 2
File format	Video/Graphics Language 3	File Transn	File format	Video/Graphics Language 3	File Transmission	File format	Video/Graphics Language 3	File Transmission	File format	Video/Graphics Language 3	File Transmission	File format	Video/Graphics Language 3

File format	Video/Graphics Language 4	File Transn	File format	Video/Graphics Language 4	File Transmission	File format	Video/Graphics Language 4	File Transmission	File format	Video/Graphics Language 4	File Transmission	File format	Video/Graphics Language 4
File format	Video Language *mn*	File Transn	File format	Video Language *mn*	File Transmission	File format	Video Language *mn*	File Transmission	File format	Video Language *mn*	File Transmission	File format	Video Language mn
File format	WAV file	File Transn	File format	WAV file	File Transmission	File format	WAV file	File Transmission	File format	WAV file	File Transmission	File format	WAV file
File format	Intel Hex	File Transn	File format	Intel Hex	File Transmission	File format	Intel Hex	File Transmission	File format	Intel Hex	File Transmission	File format	Intel Hex

Nthawi yayitali	Gwiritsani Ntchito	Hausa, Niger, Nigeria. Google Translate Only. Tsarin lokaci mai tsawo	Nisan lokaci	Yi amfani da	Malagasy. Madagascar. Bing translate. Mivelatra ny teny Hoe	Teny Hoe tery	Ampiasao ho An'ny	Persian, Farsi, Dari Bing translate مدت وسیع	مدت محدود	برای استفاده از	Yoruba. Google Translate Only. Akoko Ipele	Akokọ ipari	Lo Fun
	File format	Number Codes		File format	Number Codes		File format	Number Codes		File format	Number Codes		File format

File Transmission	File format	Flood Map DXF File	File Transmission	File format	Flood Map DXF File	File Transmission	File format	Flood Map DXF File	File Transmission	File format	Flood Map DXF File	File Transmission	File format
File Transmission	File format	Flood Map SHP File	File Transmission	File format	Flood Map SHP File	File Transmission	File format	Flood Map SHP File	File Transmission	File format	Flood Map SHP File	File Transmission	File format
File Transmission	File format	Hurricane Inundation SHP Map	File Transmission	File format	Hurricane Inundation SHP Map	File Transmission	File format	Hurricane Inundation SHP Map	File Transmission	File format	Hurricane Inundation SHP Map	File Transmission	File format
File Transmission	File format	Hurricane Inundation DXF Map	File Transmission	File format	Hurricane Inundation DXF Map	File Transmission	File format	Hurricane Inundation DXF Map	File Transmission	File format	Hurricane Inundation DXF Map	File Transmission	File format
File Transmission	File format	Tsunami DXF Map	File Transmission	File format	Tsunami DXF Map	File Transmission	File format	Tsunami DXF Map	File Transmission	File format	Tsunami DXF Map	File Transmission	File format
File Transmission	File format	Tsunami SHP Map	File Transmission	File format	Tsunami SHP Map	File Transmission	File format	Tsunami SHP Map	File Transmission	File format	Tsunami SHP Map	File Transmission	File format
	File format	Advertisement (if permitted)		File format	Advertisement (if permitted)		File format	Advertisement (if permitted)		File format	Advertisement (if permitted)		File format
	File format	Advertisement Selected		File format	Advertisement Selected		File format	Advertisement Selected		File format	Advertisement Selected		File format

File Transmission	File format	CAP Broadcast	File Transmission	File format	CAP Broadcast	File Transmission	File format	CAP Broadcast	File Transmission	File format	CAP Broadcast	File Transmission	File format
File Transmission	File format	DXF file, CAD or map	File Transmission	File format	DXF file, CAD or map	File Transmission	File format	DXF file, CAD or map	File Transmission	File format	DXF file, CAD or map	File Transmission	File format
File Transmission	File format	EDXL-DE file	File Transmission	File format	EDXL-DE file	File Transmission	File format	EDXL-DE file	File Transmission	File format	EDXL-DE file	File Transmission	File format
File Transmission	File format	EDXL-DE file, DTV only	File Transmission	File format	EDXL-DE file, DTV only	File Transmission	File format	EDXL-DE file, DTV only	File Transmission	File format	EDXL-DE file, DTV only	File Transmission	File format
File Transmission	File format	Geographic Information SHP file	File Transmission	File format	Geographic Information SHP file	File Transmission	File format	Geographic Information SHP file	File Transmission	File format	Geographic Information SHP file	File Transmission	File format
File Transmission	File format	IEEE 1512	File Transmission	File format	IEEE 1512	File Transmission	File format	IEEE 1512	File Transmission	File format	IEEE 1512	File Transmission	File format
File Transmission	File format	IEEE 1512 in EDXL-DE	File Transmission	File format	IEEE 1512 in EDXL-DE	File Transmission	File format	IEEE 1512 in EDXL-DE	File Transmission	File format	IEEE 1512 in EDXL-DE	File Transmission	File format
	File format	Intelligent Highway Sign		File format	Intelligent Highway Sign		File format	Intelligent Highway Sign		File format	Intelligent Highway Sign		File format
File Transmission	File format	JPG file	File Transmission	File format	JPG file	File Transmission	File format	JPG file	File Transmission	File format	JPG file	File Transmission	File format

File Transmission	File format	MPEG-2 file (+mono audio)	File Transmission	File format	MPEG-2 file (+mono audio)	File Transmission	File format	MPEG-2 file (+mono audio)	File Transmission	File format	MPEG-2 file (+mono audio)	File Transmission	File format
File Transmission	File format	MPEG-4 file (+mono audio)	File Transmission	File format	MPEG-4 file (+mono audio)	File Transmission	File format	MPEG-4 file (+mono audio)	File Transmission	File format	MPEG-4 file (+mono audio)	File Transmission	File format
File Transmission	File format	MPEG-4+HEVC	File Transmission	File format	MPEG-4+HEVC	File Transmission	File format	MPEG-4+HEVC	File Transmission	File format	MPEG-4+HEVC	File Transmission	File format
odp File Transmission	File format	Open Document Presentation	odp File Transmission	File format	Open Document Presentation	odp File Transmission	File format	Open Document Presentation	odp File Transmission	File format	Open Document Presentation	odp File Transmission	File format
odf File Transmission	File format	Open Document Text	odf File Transmission	File format	Open Document Text	odf File Transmission	File format	Open Document Text	odf File Transmission	File format	Open Document Text	odf File Transmission	File format
ods File Transmission	File format	Open Document Spreadsheet	ods File Transmission	File format	Open Document Spreadsheet	ods File Transmission	File format	Open Document Spreadsheet	ods File Transmission	File format	Open Document Spreadsheet	ods File Transmission	File format
odg File Transmission	File format	Open Document Graphics	odg File Transmission	File format	Open Document Graphics	odg File Transmission	File format	Open Document Graphics	odg File Transmission	File format	Open Document Graphics	odg File Transmission	File format

	File format	Other		File format	Other		File format	Other		File format	Other		File format
	File format	Other, urgent		File format	Other, urgent		File format	Other, urgent		File format	Other, urgent		File format
no macros or web active	File format	PDF	no macros or web active	File format	PDF	no macros or web active	File format	PDF	no macros or web active	File format	PDF	no macros or web active	File format
Program metadata	File format	Program	Program metadata	File format	Program	Program metadata	File format	Program	Program metadata	File format	Program	Program metadata	File format
Queries or notes	File format	Q codes ICAO/MMS/ITU-R	Queries or notes	File format	Q codes ICAO/MMS/ITU-R	Queries or notes	File format	Q codes ICAO/MMS/ITU-R	Queries or notes	File format	Q codes ICAO/MMS/ITU-R	Queries or notes	File format
File Transmission	File format	Rich Text, RTF	File Transmission	File format	Rich Text, RTF	File Transmission	File format	Rich Text, RTF	File Transmission	File format	Rich Text, RTF	File Transmission	File format
File Transmission	File format	Tactical Situation Object, TSO	File Transmission	File format	Tactical Situation Object, TSO	File Transmission	File format	Tactical Situation Object, TSO	File Transmission	File format	Tactical Situation Object, TSO	File Transmission	File format
File Transmission	File format	TSO in EDXL-DE	File Transmission	File format	TSO in EDXL-DE	File Transmission	File format	TSO in EDXL-DE	File Transmission	File format	TSO in EDXL-DE	File Transmission	File format
	File format	Transmitter Backup On		File format	Transmitter Backup On		File format	Transmitter Backup On		File format	Transmitter Backup On		File format

	File format	Transmitter Carrier Off		File format	Transmitter Carrier Off		File format	Transmitter Carrier Off		File format	Transmitter Carrier Off		File format
	File format	Transmitter Carrier On		File format	Transmitter Carrier On		File format	Transmitter Carrier On		File format	Transmitter Carrier On		File format
	File format	Transmitter Primary On		File format	Transmitter Primary On		File format	Transmitter Primary On		File format	Transmitter Primary On		File format
	File format	Transmitter Status Query		File format	Transmitter Status Query		File format	Transmitter Status Query		File format	Transmitter Status Query		File format
	File format	Transmitter Status Response		File format	Transmitter Status Response		File format	Transmitter Status Response		File format	Transmitter Status Response		File format
File Transmission	File format	Text, TXT file (also RTF)	File Transmission	File format	Text, TXT file (also RTF)	File Transmission	File format	Text, TXT file (also RTF)	File Transmission	File format	Text, TXT file (also RTF)	File Transmission	File format
File Transmission	File format	Video/Graphics Language 1	File Transmission	File format	Video/Graphics Language 1	File Transmission	File format	Video/Graphics Language 1	File Transmission	File format	Video/Graphics Language 1	File Transmission	File format
File Transmission	File format	Video/Graphics Language 2	File Transmission	File format	Video/Graphics Language 2	File Transmission	File format	Video/Graphics Language 2	File Transmission	File format	Video/Graphics Language 2	File Transmission	File format
File Transmission	File format	Video/Graphics Language 3	File Transmission	File format	Video/Graphics Language 3	File Transmission	File format	Video/Graphics Language 3	File Transmission	File format	Video/Graphics Language 3	File Transmission	File format

File Transmission	File format	Video/Graphics Language 4	File Transmission	File format	Video/Graphics Language 4	File Transmission	File format	Video/Graphics Language 4	File Transmission	File format	Video/Graphics Language 4	File Transmission	File format
File Transmission	File format	Video Language mn	File Transmission	File format	Video Language mn	File Transmission	File format	Video Language *mn*	File Transmission	File format	Video Language *mn*	File Transmission	File format
File Transmission	File format	WAV file	File Transmission	File format	WAV file	File Transmission	File format	WAV file	File Transmission	File format	WAV file	File Transmission	File format
File Transmission	File format	Intel Hex	File Transmission	File format	Intel Hex	File Transmission	File format	Intel Hex	File Transmission	File format	Intel Hex	File Transmission	File format

Malayalam. India. Google Translate Only. ബ്രോഡ് ടേം	ഇടുങ്ങിയ ടേം	ഉപയോഗിക്കൂ	Bengali. India. Google Translate Only. ব্রড টার্ম	সংকীর্ণ শব্দ	জন্য ব্যবহার করুন	Gujarati. India. Google Translate Only. બ્રોડ ટર્મ	સંક્ષિપ્ત શબ્દ	માટે ઉપયોગ કરો	Kannada. India. Bing Translate. ಬ್ರಾಡ್ ಟರ್ಮ್	ಕಿರಿದಾದ ಪದ	ಇದಕ್ಕಾಗಿ ಬಳಸಿ	Marathi. India. Google Translate Only. ब्रॉड टर्म	संकीर्ण टर्म

Number Codes	File format	Number Codes	File format	Number Codes	File format	Number Codes	File format	Number Codes

Flood Map DXF File	File Transmission	File format	Flood Map DXF File	File Transmission	File format	Flood Map DXF File	File Transmission	File format	Flood Map DXF File	File Transmission	File format	Flood Map DXF File	File Transmission	
Flood Map SHP File	File Transmission	File format	Flood Map SHP File	File Transmission	File format	Flood Map SHP File	File Transmission	File format	Flood Map SHP File	File Transmission	File format	Flood Map SHP File	File Transmission	
Hurricane Inundation SHP Map	File Transmission	File format	Hurricane Inundation SHP Map	File Transmission	File format	Hurricane Inundation SHP Map	File Transmission	File format	Hurricane Inundation SHP Map	File Transmission	File format	Hurricane Inundation SHP Map	File Transmission	
Hurricane Inundation DXF Map	File Transmission	File format	Hurricane Inundation DXF Map	File Transmission	File format	Hurricane Inundation DXF Map	File Transmission	File format	Hurricane Inundation DXF Map	File Transmission	File format	Hurricane Inundation DXF Map	File Transmission	
Tsunami DXF Map	File Transmission	File format	Tsunami DXF Map	File Transmission	File format	Tsunami DXF Map	File Transmission	File format	Tsunami DXF Map	File Transmission	File format	Tsunami DXF Map	File Transmission	
Tsunami SHP Map	File Transmission	File format	Tsunami SHP Map	File Transmission	File format	Tsunami SHP Map	File Transmission	File format	Tsunami SHP Map	File Transmission	File format	Tsunami SHP Map	File Transmission	
Advertisement (if permitted)		File format	Advertisement (if permitted)		File format	Advertisement (if permitted)		File format	Advertisement (if permitted)		File format	Advertisement (if permitted)		
Advertisement Selected		File format	Advertisement Selected		File format	Advertisement Selected		File format	Advertisement Selected		File format	Advertisement Selected		

CAP Broadcast	File Transmission	File format	CAP Broadcast	File Transmission	File format	CAP Broadcast	File Transmission	File format	CAP Broadcast	File Transmission	File format	CAP Broadcast	File Transmission	
DXF file, CAD or map	File Transmission	File format	DXF file, CAD or map	File Transmission	File format	DXF file, CAD or map	File Transmission	File format	DXF file, CAD or map	File Transmission	File format	DXF file, CAD or map	File Transmission	
EDXL-DE file	File Transmission	File format	EDXL-DE file	File Transmission	File format	EDXL-DE file	File Transmission	File format	EDXL-DE file	File Transmission	File format	EDXL-DE file	File Transmission	
EDXL-DE file, DTV only	File Transmission	File format	EDXL-DE file, DTV only	File Transmission	File format	EDXL-DE file, DTV only	File Transmission	File format	EDXL-DE file, DTV only	File Transmission	File format	EDXL-DE file, DTV only	File Transmission	
Geographic Information SHP file	File Transmission	File format	Geographic Information SHP file	File Transmission	File format	Geographic Information SHP file	File Transmission	File format	Geographic Information SHP file	File Transmission	File format	Geographic Information SHP file	File Transmission	
IEEE 1512	File Transmission	File format	IEEE 1512	File Transmission	File format	IEEE 1512	File Transmission	File format	IEEE 1512	File Transmission	File format	IEEE 1512	File Transmission	
IEEE 1512 in EDXL-DE	File Transmission	File format	IEEE 1512 in EDXL-DE	File Transmission	File format	IEEE 1512 in EDXL-DE	File Transmission	File format	IEEE 1512 in EDXL-DE	File Transmission	File format	IEEE 1512 in EDXL-DE	File Transmission	
Intelligent Highway Sign		File format	Intelligent Highway Sign		File format	Intelligent Highway Sign		File format	Intelligent Highway Sign		File format	Intelligent Highway Sign		
JPG file	File Transmission	File format	JPG file	File Transmission	File format	JPG file	File Transmission	File format	JPG file	File Transmission	File format	JPG file	File Transmission	

MPEG-2 file (+mono audio)	File Transmission	File format	MPEG-2 file (+mono audio)	File Transmission	File format	MPEG-2 file (+mono audio)	File Transmission	File format	MPEG-2 file (+mono audio)	File Transmission	File format	MPEG-2 file (+mono audio)	File Transmission	
MPEG-4 file (+mono audio)	File Transmission	File format	MPEG-4 file (+mono audio)	File Transmission	File format	MPEG-4 file (+mono audio)	File Transmission	File format	MPEG-4 file (+mono audio)	File Transmission	File format	MPEG-4 file (+mono audio)	File Transmission	
MPEG-4+HEVC	File Transmission	File format	MPEG-4+HEVC	File Transmission	File format	MPEG-4+HEVC	File Transmission	File format	MPEG-4+HEVC	File Transmission	File format	MPEG-4+HEVC	File Transmission	
Open Document Presentation	odp File Transmission	File format	Open Document Presentation	odp File Transmission	File format	Open Document Presentation	odp File Transmission	File format	Open Document Presentation	odp File Transmission	File format	Open Document Presentation	odp File Transmission	
Open Document Text	odf File Transmission	File format	Open Document Text	odf File Transmission	File format	Open Document Text	odf File Transmission	File format	Open Document Text	odf File Transmission	File format	Open Document Text	odf File Transmission	
Open Document Spreadsheet	ods File Transmission	File format	Open Document Spreadsheet	ods File Transmission	File format	Open Document Spreadsheet	ods File Transmission	File format	Open Document Spreadsheet	ods File Transmission	File format	Open Document Spreadsheet	ods File Transmission	
Open Document Graphics	odg File Transmission	File format	Open Document Graphics	odg File Transmission	File format	Open Document Graphics	odg File Transmission	File format	Open Document Graphics	odg File Transmission	File format	Open Document Graphics	odg File Transmission	

Other		File format	Other		File format	Other		File format	Other		File format	Other		
Other, urgent		File format	Other, urgent		File format	Other, urgent		File format	Other, urgent		File format	Other, urgent		
PDF	no macros or web active	File format	PDF	no macros or web active	File format	PDF	no macros or web active	File format	PDF	no macros or web active	File format	PDF	no macros or web active	
Program	Program metadata	File format	Program	Program metadata	File format	Program	Program metadata	File format	Program	Program metadata	File format	Program	Program metadata	
Q codes ICAO/MMS/ITU-R	Queries or notes	File format	Q codes ICAO/MMS/ITU-R	Queries or notes	File format	Q codes ICAO/MMS/ITU-R	Queries or notes	File format	Q codes ICAO/MMS/ITU-R	Queries or notes	File format	Q codes ICAO/MMS/ITU-R	Queries or notes	
Rich Text, RTF	File Transmission	File format	Rich Text, RTF	File Transmission	File format	Rich Text, RTF	File Transmission	File format	Rich Text, RTF	File Transmission	File format	Rich Text, RTF	File Transmission	
Tactical Situation Object, TSO	File Transmission	File format	Tactical Situation Object, TSO	File Transmission	File format	Tactical Situation Object, TSO	File Transmission	File format	Tactical Situation Object, TSO	File Transmission	File format	Tactical Situation Object, TSO	File Transmission	
TSO in EDXL-DE	File Transmission	File format	TSO in EDXL-DE	File Transmission	File format	TSO in EDXL-DE	File Transmission	File format	TSO in EDXL-DE	File Transmission	File format	TSO in EDXL-DE	File Transmission	
Transmitter Backup On		File format	Transmitter Backup On		File format	Transmitter Backup On		File format	Transmitter Backup On		File format	Transmitter Backup On		

Transmitter Carrier Off		File format	Transmitter Carrier Off		File format	Transmitter Carrier Off		File format	Transmitter Carrier Off		File format	Transmitter Carrier Off		
Transmitter Carrier On		File format	Transmitter Carrier On		File format	Transmitter Carrier On		File format	Transmitter Carrier On		File format	Transmitter Carrier On		
Transmitter Primary On		File format	Transmitter Primary On		File format	Transmitter Primary On		File format	Transmitter Primary On		File format	Transmitter Primary On		
Transmitter Status Query		File format	Transmitter Status Query		File format	Transmitter Status Query		File format	Transmitter Status Query		File format	Transmitter Status Query		
Transmitter Status Response		File format	Transmitter Status Response		File format	Transmitter Status Response		File format	Transmitter Status Response		File format	Transmitter Status Response		
Text, TXT file (also RTF)	File Transmission	File format	Text, TXT file (also RTF)	File Transmission	File format	Text, TXT file (also RTF)	File Transmission	File format	Text, TXT file (also RTF)	File Transmission	File format	Text, TXT file (also RTF)	File Transmission	
Video/Graphics Language 1	File Transmission	File format	Video/Graphics Language 1	File Transmission	File format	Video/Graphics Language 1	File Transmission	File format	Video/Graphics Language 1	File Transmission	File format	Video/Graphics Language 1	File Transmission	
Video/Graphics Language 2	File Transmission	File format	Video/Graphics Language 2	File Transmission	File format	Video/Graphics Language 2	File Transmission	File format	Video/Graphics Language 2	File Transmission	File format	Video/Graphics Language 2	File Transmission	
Video/Graphics Language 3	File Transmission	File format	Video/Graphics Language 3	File Transmission	File format	Video/Graphics Language 3	File Transmission	File format	Video/Graphics Language 3	File Transmission	File format	Video/Graphics Language 3	File Transmission	

Video/Graphics Language 4	File Transmission	File format
Video Language *mn*	File Transmission	File format
WAV file	File Transmission	File format
Intel Hex	File Transmission	File format

Video/Graphics Language 4	File Transmission	File format
Video Language *mn*	File Transmission	File format
WAV file	File Transmission	File format
Intel Hex	File Transmission	File format

Video/Graphics Language 4	File Transmission	File format
Video Language *mn*	File Transmission	File format
WAV file	File Transmission	File format
Intel Hex	File Transmission	File format

Video/Graphics Language 4	File Transmission	File format
Video Language *mn*	File Transmission	File format
WAV file	File Transmission	File format
Intel Hex	File Transmission	File format

Video/Graphics Language 4	File Transmission	File format
Video Language *mn*	File Transmission	File format
WAV file	File Transmission	File format
Intel Hex	File Transmission	File format

साठी वाप रा.	Punjabi. India. Bing Translate. ਬ੍ਰੌਡ ਟਰਮ	ਸੰਖੇਪ ਮਿਆਦ	ਲਈ ਵਰਤੋ	Tamil. India, Sri Lanka. Bing translate. பரந்த கால	குறுகிய கால	பயன்படுத்த	Telugu.India. Bing Translate. బ్రాడ్ టర్మ్	ఇరుకైన టర్మ్	ఉపయోగించడంకోసం	Urdu.India, Bing Translate. Pakistan. وسیع اصطلاح	تنگ اصطلاح	استعمال کے لیے ہے۔	Albanian. Google Translate Only. Term i gjerë

File format	Number Codes	File format	Number Codes	File format	Number Codes	File format	Number Codes	File format	Number Codes

File format	Flood Map DXF File	File Transmission	File format	Flood Map DXF File	File Transmission	File format	Flood Map DXF File	File Transmission	File format	Flood Map DXF File	File Transmission	File format	Flood Map DXF File
File format	Flood Map SHP File	File Transmission	File format	Flood Map SHP File	File Transmission	File format	Flood Map SHP File	File Transmission	File format	Flood Map SHP File	File Transmission	File format	Flood Map SHP File
File format	Hurricane Inundation SHP Map	File Transmission	File format	Hurricane Inundation SHP Map	File Transmission	File format	Hurricane Inundation SHP Map	File Transmission	File format	Hurricane Inundation SHP Map	File Transmission	File format	Hurricane Inundation SHP Map
File format	Hurricane Inundation DXF Map	File Transmission	File format	Hurricane Inundation DXF Map	File Transmission	File format	Hurricane Inundation DXF Map	File Transmission	File format	Hurricane Inundation DXF Map	File Transmission	File format	Hurricane Inundation DXF Map
File format	Tsunami DXF Map	File Transmission	File format	Tsunami DXF Map	File Transmission	File format	Tsunami DXF Map	File Transmission	File format	Tsunami DXF Map	File Transmission	File format	Tsunami DXF Map
File format	Tsunami SHP Map	File Transmission	File format	Tsunami SHP Map	File Transmission	File format	Tsunami SHP Map	File Transmission	File format	Tsunami SHP Map	File Transmission	File format	Tsunami SHP Map
File format	Advertisement (if permitted)		File format	Advertisement (if permitted)		File format	Advertisement (if permitted)		File format	Advertisement (if permitted)		File format	Advertisement (if permitted)
File format	Advertisement Selected		File format	Advertisement Selected		File format	Advertisement Selected		File format	Advertisement Selected		File format	Advertisement Selected

File format	CAP Broadcast	File Transmission	File format	CAP Broadcast	File Transmission	File format	CAP Broadcast	File Transmission	File format	CAP Broadcast	File Transmission	File format	CAP Broadcast
File format	DXF file, CAD or map	File Transmission	File format	DXF file, CAD or map	File Transmission	File format	DXF file, CAD or map	File Transmission	File format	DXF file, CAD or map	File Transmission	File format	DXF file, CAD or map
File format	EDXL-DE file	File Transmission	File format	EDXL-DE file	File Transmission	File format	EDXL-DE file	File Transmission	File format	EDXL-DE file	File Transmission	File format	EDXL-DE file
File format	EDXL-DE file, DTV only	File Transmission	File format	EDXL-DE file, DTV only	File Transmission	File format	EDXL-DE file, DTV only	File Transmission	File format	EDXL-DE file, DTV only	File Transmission	File format	EDXL-DE file, DTV only
File format	Geographic Information SHP file	File Transmission	File format	Geographic Information SHP file	File Transmission	File format	Geographic Information SHP file	File Transmission	File format	Geographic Information SHP file	File Transmission	File format	Geographic Information SHP file
File format	IEEE 1512	File Transmission	File format	IEEE 1512	File Transmission	File format	IEEE 1512	File Transmission	File format	IEEE 1512	File Transmission	File format	IEEE 1512
File format	IEEE 1512 in EDXL-DE	File Transmission	File format	IEEE 1512 in EDXL-DE	File Transmission	File format	IEEE 1512 in EDXL-DE	File Transmission	File format	IEEE 1512 in EDXL-DE	File Transmission	File format	IEEE 1512 in EDXL-DE
File format	Intelligent Highway Sign		File format	Intelligent Highway Sign		File format	Intelligent Highway Sign		File format	Intelligent Highway Sign		File format	Intelligent Highway Sign
File format	JPG file	File Transmission	File format	JPG file	File Transmission	File format	JPG file	File Transmission	File format	JPG file	File Transmission	File format	JPG file

File format	MPEG-2 file (+mono audio)	File Transmission	File format	MPEG-2 file (+mono audio)	File Transmission	File format	MPEG-2 file (+mono audio)	File Transmission	File format	MPEG-2 file (+mono audio)	File Transmission	File format
File format	MPEG-4 file (+mono audio)	File Transmission	File format	MPEG-4 file (+mono audio)	File Transmission	File format	MPEG-4 file (+mono audio)	File Transmission	File format	MPEG-4 file (+mono audio)	File Transmission	File format
File format	MPEG-4+HEVC	File Transmission	File format	MPEG-4+HEVC	File Transmission	File format	MPEG-4+HEVC	File Transmission	File format	MPEG-4+HEVC	File Transmission	File format
File format	Open Document Presentation	odp File Transmission	File format	Open Document Presentation	odp File Transmission	File format	Open Document Presentation	odp File Transmission	File format	Open Document Presentation	odp File Transmission	File format
File format	Open Document Text	odf File Transmission	File format	Open Document Text	odf File Transmission	File format	Open Document Text	odf File Transmission	File format	Open Document Text	odf File Transmission	File format
File format	Open Document Spreadsheet	ods File Transmission	File format	Open Document Spreadsheet	ods File Transmission	File format	Open Document Spreadsheet	ods File Transmission	File format	Open Document Spreadsheet	ods File Transmission	File format
File format	Open Document Graphics	odg File Transmission	File format	Open Document Graphics	odg File Transmission	File format	Open Document Graphics	odg File Transmission	File format	Open Document Graphics	odg File Transmission	File format

File format	Other		File format	Other		File format	Other		File format	Other		Other
File format	Other, urgent		File format	Other, urgent		File format	Other, urgent		File format	Other, urgent		Other, urgent
File format	PDF	no macros or web active	File format	PDF	no macros or web active	File format	PDF	no macros or web active	File format	PDF	no macros or web active	PDF
File format	Program	Program metadata	File format	Program	Program metadata	File format	Program	Program metadata	File format	Program	Program metadata	Program
File format	Q codes ICAO/MMS/ITU-R	Queries or notes	File format	Q codes ICAO/MMS/ITU-R	Queries or notes	File format	Q codes ICAO/MMS/ITU-R	Queries or notes	File format	Q codes ICAO/MMS/ITU-R	Queries or notes	Q codes ICAO/MMS/ITU-R
File format	Rich Text, RTF	File Transmission	File format	Rich Text, RTF	File Transmission	File format	Rich Text, RTF	File Transmission	File format	Rich Text, RTF	File Transmission	Rich Text, RTF
File format	Tactical Situation Object, TSO	File Transmission	File format	Tactical Situation Object, TSO	File Transmission	File format	Tactical Situation Object, TSO	File Transmission	File format	Tactical Situation Object, TSO	File Transmission	Tactical Situation Object, TSO
File format	TSO in EDXL-DE	File Transmission	File format	TSO in EDXL-DE	File Transmission	File format	TSO in EDXL-DE	File Transmission	File format	TSO in EDXL-DE	File Transmission	TSO in EDXL-DE
File format	Transmitter Backup On		File format	Transmitter Backup On		File format	Transmitter Backup On		File format	Transmitter Backup On		Transmitter Backup On

File format	Transmitter Carrier Off		File format	Transmitter Carrier Off		File format	Transmitter Carrier Off		File format	Transmitter Carrier Off		File format
File format	Transmitter Carrier On		File format	Transmitter Carrier On		File format	Transmitter Carrier On		File format	Transmitter Carrier On		File format
File format	Transmitter Primary On		File format	Transmitter Primary On		File format	Transmitter Primary On		File format	Transmitter Primary On		File format
File format	Transmitter Status Query		File format	Transmitter Status Query		File format	Transmitter Status Query		File format	Transmitter Status Query		File format
File format	Transmitter Status Response		File format	Transmitter Status Response		File format	Transmitter Status Response		File format	Transmitter Status Response		File format
File format	Text, TXT file (also RTF)	File Transmission	File format	Text, TXT file (also RTF)	File Transmission	File format	Text, TXT file (also RTF)	File Transmission	File format	Text, TXT file (also RTF)	File Transmission	File format
File format	Video/Graphics Language 1	File Transmission	File format	Video/Graphics Language 1	File Transmission	File format	Video/Graphics Language 1	File Transmission	File format	Video/Graphics Language 1	File Transmission	File format
File format	Video/Graphics Language 2	File Transmission	File format	Video/Graphics Language 2	File Transmission	File format	Video/Graphics Language 2	File Transmission	File format	Video/Graphics Language 2	File Transmission	File format
File format	Video/Graphics Language 3	File Transmission	File format	Video/Graphics Language 3	File Transmission	File format	Video/Graphics Language 3	File Transmission	File format	Video/Graphics Language 3	File Transmission	File format

File format	Video/Graphics Language 4	File Transmission	File format	Video/Graphics Language 4	File Transmission	File format	Video/Graphics Language 4	File Transmission	File format	Video/Graphics Language 4	File Transmission	File format	Video/Graphics Language 4
File format	Video Language *mn*	File Transmission	File format	Video Language *mn*	File Transmission	File format	Video Language *mn*	File Transmission	File format	Video Language *mn*	File Transmission	File format	Video Language *mn*
File format	WAV file	File Transmission	File format	WAV file	File Transmission	File format	WAV file	File Transmission	File format	WAV file	File Transmission	File format	WAV file
File format	Intel Hex	File Transmission	File format	Intel Hex	File Transmission	File format	Intel Hex	File Transmission	File format	Intel Hex	File Transmission	File format	Intel Hex

Term i ngushtë	Përdore për.	Basque. Spain. Google Translate Only. Epealdi luzea	Epe luzea	Erabili For.	Catalan. France. Spain. Bing translate. Terme ampli	Terme estret	Utilitza per a	Cebuano. Philippines. Google Translate Only. Lapad nga Termino	Termidad sa Term.	Paggamit Kay.	Fijian. Bing Translate Only. Vosa rabailevu	Vosa qiqo.	Use For.
	File format	Number Codes		File format	Number Codes		File format	Number Codes		File format	Number Codes		File format

File Transmission	File format	Flood Map DXF File	File Transmission	File format	Flood Map DXF File	File Transmission	File format	Flood Map DXF File	File Transmission	File format	Flood Map DXF File	File Transmission	File format
File Transmission	File format	Flood Map SHP File	File Transmission	File format	Flood Map SHP File	File Transmission	File format	Flood Map SHP File	File Transmission	File format	Flood Map SHP File	File Transmission	File format
File Transmission	File format	Hurricane Inundation SHP Map	File Transmission	File format	Hurricane Inundation SHP Map	File Transmission	File format	Hurricane Inundation SHP Map	File Transmission	File format	Hurricane Inundation SHP Map	File Transmission	File format
File Transmission	File format	Hurricane Inundation DXF Map	File Transmission	File format	Hurricane Inundation DXF Map	File Transmission	File format	Hurricane Inundation DXF Map	File Transmission	File format	Hurricane Inundation DXF Map	File Transmission	File format
File Transmission	File format	Tsunami DXF Map	File Transmission	File format	Tsunami DXF Map	File Transmission	File format	Tsunami DXF Map	File Transmission	File format	Tsunami DXF Map	File Transmission	File format
File Transmission	File format	Tsunami SHP Map	File Transmission	File format	Tsunami SHP Map	File Transmission	File format	Tsunami SHP Map	File Transmission	File format	Tsunami SHP Map	File Transmission	File format
	File format	Advertisement (if permitted)		File format	Advertisement (if permitted)		File format	Advertisement (if permitted)		File format	Advertisement (if permitted)		File format
	File format	Advertisement Selected		File format	Advertisement Selected		File format	Advertisement Selected		File format	Advertisement Selected		File format

File Transmission	File format	CAP Broadcast	File Transmission	File format	CAP Broadcast	File Transmission	File format	CAP Broadcast	File Transmission	File format	CAP Broadcast	File Transmission	File format						
File Transmission	File format	DXF file, CAD or map	File Transmission	File format	DXF file, CAD or map	File Transmission	File format	DXF file, CAD or map	File Transmission	File format	DXF file, CAD or map	File Transmission	File format						
File Transmission	File format	EDXL-DE file	File Transmission	File format	EDXL-DE file	File Transmission	File format	EDXL-DE file	File Transmission	File format	EDXL-DE file	File Transmission	File format						
File Transmission	File format	EDXL-DE file, DTV only	File Transmission	File format	EDXL-DE file, DTV only	File Transmission	File format	EDXL-DE file, DTV only	File Transmission	File format	EDXL-DE file, DTV only	File Transmission	File format						
File Transmission	File format	Geographic Information SHP file	File Transmission	File format	Geographic Information SHP file	File Transmission	File format	Geographic Information SHP file	File Transmission	File format	Geographic Information SHP file	File Transmission	File format						
File Transmission	File format	IEEE 1512	File Transmission	File format	IEEE 1512	File Transmission	File format	IEEE 1512	File Transmission	File format	IEEE 1512	File Transmission	File format						
File Transmission	File format	IEEE 1512 in EDXL-DE	File Transmission	File format	IEEE 1512 in EDXL-DE	File Transmission	File format	IEEE 1512 in EDXL-DE	File Transmission	File format	IEEE 1512 in EDXL-DE	File Transmission	File format						
	File format	Intelligent Highway Sign		File format	Intelligent Highway Sign		File format	Intelligent Highway Sign		File format	Intelligent Highway Sign		File format						
File Transmission	File format	JPG file	File Transmission	File format	JPG file	File Transmission	File format	JPG file	File Transmission	File format	JPG file	File Transmission	File format						

File Transmission	File format	MPEG-2 file (+mono audio)	File Transmission	File format	MPEG-2 file (+mono audio)	File Transmission	File format	MPEG-2 file (+mono audio)	File Transmission	File format	MPEG-2 file (+mono audio)	File Transmission	File format
File Transmission	File format	MPEG-4 file (+mono audio)	File Transmission	File format	MPEG-4 file (+mono audio)	File Transmission	File format	MPEG-4 file (+mono audio)	File Transmission	File format	MPEG-4 file (+mono audio)	File Transmission	File format
File Transmission	File format	MPEG-4+HEVC	File Transmission	File format	MPEG-4+HEVC	File Transmission	File format	MPEG-4+HEVC	File Transmission	File format	MPEG-4+HEVC	File Transmission	File format
odp File Transmission	File format	Open Document Presentation	odp File Transmission	File format	Open Document Presentation	odp File Transmission	File format	Open Document Presentation	odp File Transmission	File format	Open Document Presentation	odp File Transmission	File format
odf File Transmission	File format	Open Document Text	odf File Transmission	File format	Open Document Text	odf File Transmission	File format	Open Document Text	odf File Transmission	File format	Open Document Text	odf File Transmission	File format
ods File Transmission	File format	Open Document Spreadsheet	ods File Transmission	File format	Open Document Spreadsheet	ods File Transmission	File format	Open Document Spreadsheet	ods File Transmission	File format	Open Document Spreadsheet	ods File Transmission	File format
odg File Transmission	File format	Open Document Graphics	odg File Transmission	File format	Open Document Graphics	odg File Transmission	File format	Open Document Graphics	odg File Transmission	File format	Open Document Graphics	odg File Transmission	File format

	File format	Other		File format	Other		File format	Other		File format	Other		File format
	File format	Other, urgent		File format	Other, urgent		File format	Other, urgent		File format	Other, urgent		File format
no macros or web active	File format	PDF	no macros or web active	File format	PDF	no macros or web active	File format	PDF	no macros or web active	File format	PDF	no macros or web active	File format
Program metadata	File format	Program	Program metadata	File format	Program	Program metadata	File format	Program	Program metadata	File format	Program	Program metadata	File format
Queries or notes	File format	Q codes ICAO/MMS/ITU-R	Queries or notes	File format	Q codes ICAO/MMS/ITU-R	Queries or notes	File format	Q codes ICAO/MMS/ITU-R	Queries or notes	File format	Q codes ICAO/MMS/ITU-R	Queries or notes	File format
File Transmission	File format	Rich Text, RTF	File Transmission	File format	Rich Text, RTF	File Transmission	File format	Rich Text, RTF	File Transmission	File format	Rich Text, RTF	File Transmission	File format
File Transmission	File format	Tactical Situation Object, TSO	File Transmission	File format	Tactical Situation Object, TSO	File Transmission	File format	Tactical Situation Object, TSO	File Transmission	File format	Tactical Situation Object, TSO	File Transmission	File format
File Transmission	File format	TSO in EDXL-DE	File Transmission	File format	TSO in EDXL-DE	File Transmission	File format	TSO in EDXL-DE	File Transmission	File format	TSO in EDXL-DE	File Transmission	File format
	File format	Transmitter Backup On		File format	Transmitter Backup On		File format	Transmitter Backup On		File format	Transmitter Backup On		File format

	File format	Transmitter Carrier Off	File format	Transmitter Carrier Off	File format	Transmitter Carrier Off	File format	Transmitter Carrier Off	File format		
	File format	Transmitter Carrier On	File format	Transmitter Carrier On	File format	Transmitter Carrier On	File format	Transmitter Carrier On	File format		
	File format	Transmitter Primary On	File format	Transmitter Primary On	File format	Transmitter Primary On	File format	Transmitter Primary On	File format		
	File format	Transmitter Status Query	File format	Transmitter Status Query	File format	Transmitter Status Query	File format	Transmitter Status Query	File format		
	File format	Transmitter Status Response	File format	Transmitter Status Response	File format	Transmitter Status Response	File format	Transmitter Status Response	File format		
File Transmission	File format	Text, TXT file (also RTF)	File Transmission	File format	Text, TXT file (also RTF)	File Transmission	File format	Text, TXT file (also RTF)	File Transmission	File format	Text, TXT file (also RTF)	File Transmission	File format
File Transmission	File format	Video/Graphics Language 1	File Transmission	File format	Video/Graphics Language 1	File Transmission	File format	Video/Graphics Language 1	File Transmission	File format	Video/Graphics Language 1	File Transmission	File format
File Transmission	File format	Video/Graphics Language 2	File Transmission	File format	Video/Graphics Language 2	File Transmission	File format	Video/Graphics Language 2	File Transmission	File format	Video/Graphics Language 2	File Transmission	File format
File Transmission	File format	Video/Graphics Language 3	File Transmission	File format	Video/Graphics Language 3	File Transmission	File format	Video/Graphics Language 3	File Transmission	File format	Video/Graphics Language 3	File Transmission	File format

File Transmission	File format	Video/Graphics Language 4	File Transmission	File format	Video/Graphics Language 4	File Transmission	File format	Video/Graphics Language 4	File Transmission	File format	Video/Graphics Language 4	File Transmission	File format
File Transmission	File format	Video Language *mn*	File Transmission	File format	Video Language *mn*	File Transmission	File format	Video Language *mn*	File Transmission	File format	Video Language *mn*	File Transmission	File format
File Transmission	File format	WAV file	File Transmission	File format	WAV file	File Transmission	File format	WAV file	File Transmission	File format	WAV file	File Transmission	File format
File Transmission	File format	Intel Hex	File Transmission	File format	Intel Hex	File Transmission	File format	Intel Hex	File Transmission	File format	Intel Hex	File Transmission	File format

Galician. Spain. Google Translate Only.			Irish. Google Translate Only.			Javanese. Google Translate Only.			Myanmar (Burmese). Google Translate Only.			Pashtu, Pashto. Afghanistan. Google translate only.	
Termo amplo	Término estreito	Usar para.	Téarma Leathan	Téarma teoranta	Bain úsáid as.	Istilah jembar	Narrow Term.	Gunakake Kanggo.	ကျယ်ပြန့် Term	ကျဉ်းမြောင်းတဲ့ Term ။	သည်သုံးပါ ။	پراخه مونده	اوږدې مودې.

Number Codes	File format	Number Codes	File format	Number Codes	File format	Number Codes	File format	Number Codes

Flood Map DXF File	File Transmission	File format	Flood Map DXF File	File Transmission	File format	Flood Map DXF File	File Transmission	File format	Flood Map DXF File	File Transmission	File format	Flood Map DXF File	File Transmission	
Flood Map SHP File	File Transmission	File format	Flood Map SHP File	File Transmission	File format	Flood Map SHP File	File Transmission	File format	Flood Map SHP File	File Transmission	File format	Flood Map SHP File	File Transmission	
Hurricane Inundation SHP Map	File Transmission	File format	Hurricane Inundation SHP Map	File Transmission	File format	Hurricane Inundation SHP Map	File Transmission	File format	Hurricane Inundation SHP Map	File Transmission	File format	Hurricane Inundation SHP Map	File Transmission	
Hurricane Inundation DXF Map	File Transmission	File format	Hurricane Inundation DXF Map	File Transmission	File format	Hurricane Inundation DXF Map	File Transmission	File format	Hurricane Inundation DXF Map	File Transmission	File format	Hurricane Inundation DXF Map	File Transmission	
Tsunami DXF Map	File Transmission	File format	Tsunami DXF Map	File Transmission	File format	Tsunami DXF Map	File Transmission	File format	Tsunami DXF Map	File Transmission	File format	Tsunami DXF Map	File Transmission	
Tsunami SHP Map	File Transmission	File format	Tsunami SHP Map	File Transmission	File format	Tsunami SHP Map	File Transmission	File format	Tsunami SHP Map	File Transmission	File format	Tsunami SHP Map	File Transmission	
Advertisement (if permitted)		File format	Advertisement (if permitted)		File format	Advertisement (if permitted)		File format	Advertisement (if permitted)		File format	Advertisement (if permitted)		
Advertisement Selected		File format	Advertisement Selected		File format	Advertisement Selected		File format	Advertisement Selected		File format	Advertisement Selected		

CAP Broadcast	File Transmission	File format	CAP Broadcast	File Transmission	File format	CAP Broadcast	File Transmission	File format	CAP Broadcast	File Transmission	File format	CAP Broadcast	File Transmission	
DXF file, CAD or map	File Transmission	File format	DXF file, CAD or map	File Transmission	File format	DXF file, CAD or map	File Transmission	File format	DXF file, CAD or map	File Transmission	File format	DXF file, CAD or map	File Transmission	
EDXL-DE file	File Transmission	File format	EDXL-DE file	File Transmission	File format	EDXL-DE file	File Transmission	File format	EDXL-DE file	File Transmission	File format	EDXL-DE file	File Transmission	
EDXL-DE file, DTV only	File Transmission	File format	EDXL-DE file, DTV only	File Transmission	File format	EDXL-DE file, DTV only	File Transmission	File format	EDXL-DE file, DTV only	File Transmission	File format	EDXL-DE file, DTV only	File Transmission	
Geographic Information SHP file	File Transmission	File format	Geographic Information SHP file	File Transmission	File format	Geographic Information SHP file	File Transmission	File format	Geographic Information SHP file	File Transmission	File format	Geographic Information SHP file	File Transmission	
IEEE 1512	File Transmission	File format	IEEE 1512	File Transmission	File format	IEEE 1512	File Transmission	File format	IEEE 1512	File Transmission	File format	IEEE 1512	File Transmission	
IEEE 1512 in EDXL-DE	File Transmission	File format	IEEE 1512 in EDXL-DE	File Transmission	File format	IEEE 1512 in EDXL-DE	File Transmission	File format	IEEE 1512 in EDXL-DE	File Transmission	File format	IEEE 1512 in EDXL-DE	File Transmission	
Intelligent Highway Sign		File format	Intelligent Highway Sign		File format	Intelligent Highway Sign		File format	Intelligent Highway Sign		File format	Intelligent Highway Sign		
JPG file	File Transmission	File format	JPG file	File Transmission	File format	JPG file	File Transmission	File format	JPG file	File Transmission	File format	JPG file	File Transmission	

MPEG-2 file (+mono audio)	File Transmission	File format	MPEG-2 file (+mono audio)	File Transmission	File format	MPEG-2 file (+mono audio)	File Transmission	File format	MPEG-2 file (+mono audio)	File Transmission	File format	MPEG-2 file (+mono audio)	File Transmission	
MPEG-4 file (+mono audio)	File Transmission	File format	MPEG-4 file (+mono audio)	File Transmission	File format	MPEG-4 file (+mono audio)	File Transmission	File format	MPEG-4 file (+mono audio)	File Transmission	File format	MPEG-4 file (+mono audio)	File Transmission	
MPEG-4+HEVC	File Transmission	File format	MPEG-4+HEVC	File Transmission	File format	MPEG-4+HEVC	File Transmission	File format	MPEG-4+HEVC	File Transmission	File format	MPEG-4+HEVC	File Transmission	
Open Document Presentation	odp File Transmission	File format	Open Document Presentation	odp File Transmission	File format	Open Document Presentation	odp File Transmission	File format	Open Document Presentation	odp File Transmission	File format	Open Document Presentation	odp File Transmission	
Open Document Text	odf File Transmission	File format	Open Document Text	odf File Transmission	File format	Open Document Text	odf File Transmission	File format	Open Document Text	odf File Transmission	File format	Open Document Text	odf File Transmission	
Open Document Spreadsheet	ods File Transmission	File format	Open Document Spreadsheet	ods File Transmission	File format	Open Document Spreadsheet	ods File Transmission	File format	Open Document Spreadsheet	ods File Transmission	File format	Open Document Spreadsheet	ods File Transmission	
Open Document Graphics	odg File Transmission	File format	Open Document Graphics	odg File Transmission	File format	Open Document Graphics	odg File Transmission	File format	Open Document Graphics	odg File Transmission	File format	Open Document Graphics	odg File Transmission	

Other		File format	Other		File format	Other		File format	Other		File format	Other		
Other, urgent		File format	Other, urgent		File format	Other, urgent		File format	Other, urgent		File format	Other, urgent		
PDF	no macros or web active	File format	PDF	no macros or web active	File format	PDF	no macros or web active	File format	PDF	no macros or web active	File format	PDF	no macros or web active	
Program	Program metadata	File format	Program	Program metadata	File format	Program	Program metadata	File format	Program	Program metadata	File format	Program	Program metadata	
Q codes ICAO/MMS/ITU-R	Queries or notes	File format	Q codes ICAO/MMS/ITU-R	Queries or notes	File format	Q codes ICAO/MMS/ITU-R	Queries or notes	File format	Q codes ICAO/MMS/ITU-R	Queries or notes	File format	Q codes ICAO/MMS/ITU-R	Queries or notes	
Rich Text, RTF	File Transmission	File format	Rich Text, RTF	File Transmission	File format	Rich Text, RTF	File Transmission	File format	Rich Text, RTF	File Transmission	File format	Rich Text, RTF	File Transmission	
Tactical Situation Object, TSO	File Transmission	File format	Tactical Situation Object, TSO	File Transmission	File format	Tactical Situation Object, TSO	File Transmission	File format	Tactical Situation Object, TSO	File Transmission	File format	Tactical Situation Object, TSO	File Transmission	
TSO in EDXL-DE	File Transmission	File format	TSO in EDXL-DE	File Transmission	File format	TSO in EDXL-DE	File Transmission	File format	TSO in EDXL-DE	File Transmission	File format	TSO in EDXL-DE	File Transmission	
Transmitter Backup On		File format	Transmitter Backup On		File format	Transmitter Backup On		File format	Transmitter Backup On		File format	Transmitter Backup On		

Transmitter Carrier Off		File format	Transmitter Carrier Off		File format	Transmitter Carrier Off		File format	Transmitter Carrier Off		File format	Transmitter Carrier Off		
Transmitter Carrier On		File format	Transmitter Carrier On		File format	Transmitter Carrier On		File format	Transmitter Carrier On		File format	Transmitter Carrier On		
Transmitter Primary On		File format	Transmitter Primary On		File format	Transmitter Primary On		File format	Transmitter Primary On		File format	Transmitter Primary On		
Transmitter Status Query		File format	Transmitter Status Query		File format	Transmitter Status Query		File format	Transmitter Status Query		File format	Transmitter Status Query		
Transmitter Status Response		File format	Transmitter Status Response		File format	Transmitter Status Response		File format	Transmitter Status Response		File format	Transmitter Status Response		
Text, TXT file (also RTF)	File Transmission	File format	Text, TXT file (also RTF)	File Transmission	File format	Text, TXT file (also RTF)	File Transmission	File format	Text, TXT file (also RTF)	File Transmission	File format	Text, TXT file (also RTF)	File Transmission	
Video/Graphics Language 1	File Transmission	File format	Video/Graphics Language 1	File Transmission	File format	Video/Graphics Language 1	File Transmission	File format	Video/Graphics Language 1	File Transmission	File format	Video/Graphics Language 1	File Transmission	
Video/Graphics Language 2	File Transmission	File format	Video/Graphics Language 2	File Transmission	File format	Video/Graphics Language 2	File Transmission	File format	Video/Graphics Language 2	File Transmission	File format	Video/Graphics Language 2	File Transmission	
Video/Graphics Language 3	File Transmission	File format	Video/Graphics Language 3	File Transmission	File format	Video/Graphics Language 3	File Transmission	File format	Video/Graphics Language 3	File Transmission	File format	Video/Graphics Language 3	File Transmission	

Video/Graphics Language 4	File Transmission	File format
Video Language *mn*	File Transmission	File format
WAV file	File Transmission	File format
Intel Hex	File Transmission	File format

Video/Graphics Language 4	File Transmission	File format
Video Language *mn*	File Transmission	File format
WAV file	File Transmission	File format
Intel Hex	File Transmission	File format

Video/Graphics Language 4	File Transmission	File format
Video Language *mn*	File Transmission	File format
WAV file	File Transmission	File format
Intel Hex	File Transmission	File format

Video/Graphics Language 4	File Transmission	File format
Video Language *mn*	File Transmission	File format
WAV file	File Transmission	File format
Intel Hex	File Transmission	File format

Video/Graphics Language 4	File Transmission	File format
Video Language *mn*	File Transmission	File format
WAV file	File Transmission	File format
Intel Hex	File Transmission	File format

لپاره کارول	Scots Gaelic. Google Translate Only. Téarma Leathann	Teirm a 'Chaolais.	Cleachd Airson.	Shona. Zimbabwe. Google Translate Only. Broad Term.	Chidimbu Themu	Shandisa Kwazvo.	Sundanese (Indonesian). Google Translate Only. lega Istilah	Istilah sempit.	Paké Kanggo.	Welsh. U.K. Google Translate Only. Tymor Eang	Cylch Term	Defnyddiwch Ar.	Amharic. Ethiopia. Google Translate Only. ሰፊው ቃል
File format	Number Codes		File format	Number Codes		File format	Number Codes		File format	Number Codes		File format	Number Codes

File format	Flood Map DXF File	File Transmission	File format	Flood Map DXF File	File Transmission	File format	Flood Map DXF File	File Transmission	File format	Flood Map DXF File	File Transmission	File format	Flood Map DXF File
File format	Flood Map SHP File	File Transmission	File format	Flood Map SHP File	File Transmission	File format	Flood Map SHP File	File Transmission	File format	Flood Map SHP File	File Transmission	File format	Flood Map SHP File
File format	Hurricane Inundation SHP Map	File Transmission	File format	Hurricane Inundation SHP Map	File Transmission	File format	Hurricane Inundation SHP Map	File Transmission	File format	Hurricane Inundation SHP Map	File Transmission	File format	Hurricane Inundation SHP Map
File format	Hurricane Inundation DXF Map	File Transmission	File format	Hurricane Inundation DXF Map	File Transmission	File format	Hurricane Inundation DXF Map	File Transmission	File format	Hurricane Inundation DXF Map	File Transmission	File format	Hurricane Inundation DXF Map
File format	Tsunami DXF Map	File Transmission	File format	Tsunami DXF Map	File Transmission	File format	Tsunami DXF Map	File Transmission	File format	Tsunami DXF Map	File Transmission	File format	Tsunami DXF Map
File format	Tsunami SHP Map	File Transmission	File format	Tsunami SHP Map	File Transmission	File format	Tsunami SHP Map	File Transmission	File format	Tsunami SHP Map	File Transmission	File format	Tsunami SHP Map
File format	Advertisement (if permitted)		File format	Advertisement (if permitted)		File format	Advertisement (if permitted)		File format	Advertisement (if permitted)		File format	Advertisement (if permitted)
File format	Advertisement Selected		File format	Advertisement Selected		File format	Advertisement Selected		File format	Advertisement Selected		File format	Advertisement Selected

File format	CAP Broadcast	File Transmission	File format	CAP Broadcast	File Transmission	File format	CAP Broadcast	File Transmission	File format	CAP Broadcast	File Transmission	File format	CAP Broadcast
File format	DXF file, CAD or map	File Transmission	File format	DXF file, CAD or map	File Transmission	File format	DXF file, CAD or map	File Transmission	File format	DXF file, CAD or map	File Transmission	File format	DXF file, CAD or map
File format	EDXL-DE file	File Transmission	File format	EDXL-DE file	File Transmission	File format	EDXL-DE file	File Transmission	File format	EDXL-DE file	File Transmission	File format	EDXL-DE file
File format	EDXL-DE file, DTV only	File Transmission	File format	EDXL-DE file, DTV only	File Transmission	File format	EDXL-DE file, DTV only	File Transmission	File format	EDXL-DE file, DTV only	File Transmission	File format	EDXL-DE file, DTV only
File format	Geographic Information SHP file	File Transmission	File format	Geographic Information SHP file	File Transmission	File format	Geographic Information SHP file	File Transmission	File format	Geographic Information SHP file	File Transmission	File format	Geographic Information SHP file
File format	IEEE 1512	File Transmission	File format	IEEE 1512	File Transmission	File format	IEEE 1512	File Transmission	File format	IEEE 1512	File Transmission	File format	IEEE 1512
File format	IEEE 1512 in EDXL-DE	File Transmission	File format	IEEE 1512 in EDXL-DE	File Transmission	File format	IEEE 1512 in EDXL-DE	File Transmission	File format	IEEE 1512 in EDXL-DE	File Transmission	File format	IEEE 1512 in EDXL-DE
File format	Intelligent Highway Sign		File format	Intelligent Highway Sign		File format	Intelligent Highway Sign		File format	Intelligent Highway Sign		File format	Intelligent Highway Sign
File format	JPG file	File Transmission	File format	JPG file	File Transmission	File format	JPG file	File Transmission	File format	JPG file	File Transmission	File format	JPG file

File format	MPEG-2 file (+mono audio)	File Transmission	File format	MPEG-2 file (+mono audio)	File Transmission	File format	MPEG-2 file (+mono audio)	File Transmission	File format	MPEG-2 file (+mono audio)	File Transmission	File format
File format	MPEG-4 file (+mono audio)	File Transmission	File format	MPEG-4 file (+mono audio)	File Transmission	File format	MPEG-4 file (+mono audio)	File Transmission	File format	MPEG-4 file (+mono audio)	File Transmission	File format
File format	MPEG-4+HEVC	File Transmission	File format	MPEG-4+HEVC	File Transmission	File format	MPEG-4+HEVC	File Transmission	File format	MPEG-4+HEVC	File Transmission	File format
File format	Open Document Presentation	odp File Transmission	File format	Open Document Presentation	odp File Transmission	File format	Open Document Presentation	odp File Transmission	File format	Open Document Presentation	odp File Transmission	File format
File format	Open Document Text	odf File Transmission	File format	Open Document Text	odf File Transmission	File format	Open Document Text	odf File Transmission	File format	Open Document Text	odf File Transmission	File format
File format	Open Document Spreadsheet	ods File Transmission	File format	Open Document Spreadsheet	ods File Transmission	File format	Open Document Spreadsheet	ods File Transmission	File format	Open Document Spreadsheet	ods File Transmission	File format
File format	Open Document Graphics	odg File Transmission	File format	Open Document Graphics	odg File Transmission	File format	Open Document Graphics	odg File Transmission	File format	Open Document Graphics	odg File Transmission	File format

File format	Other		File format	Other		File format	Other		File format	Other		Other
File format	Other, urgent		File format	Other, urgent		File format	Other, urgent		File format	Other, urgent		Other, urgent
File format	PDF	no macros or web active	File format	PDF	no macros or web active	File format	PDF	no macros or web active	File format	PDF	no macros or web active	PDF
File format	Program	Program metadata	File format	Program	Program metadata	File format	Program	Program metadata	File format	Program	Program metadata	Program
File format	Q codes ICAO/MMS/ITU-R	Queries or notes	File format	Q codes ICAO/MMS/ITU-R	Queries or notes	File format	Q codes ICAO/MMS/ITU-R	Queries or notes	File format	Q codes ICAO/MMS/ITU-R	Queries or notes	Q codes ICAO/MMS/ITU-R
File format	Rich Text, RTF	File Transmission	File format	Rich Text, RTF	File Transmission	File format	Rich Text, RTF	File Transmission	File format	Rich Text, RTF	File Transmission	Rich Text, RTF
File format	Tactical Situation Object, TSO	File Transmission	File format	Tactical Situation Object, TSO	File Transmission	File format	Tactical Situation Object, TSO	File Transmission	File format	Tactical Situation Object, TSO	File Transmission	Tactical Situation Object, TSO
File format	TSO in EDXL-DE	File Transmission	File format	TSO in EDXL-DE	File Transmission	File format	TSO in EDXL-DE	File Transmission	File format	TSO in EDXL-DE	File Transmission	TSO in EDXL-DE
File format	Transmitter Backup On		File format	Transmitter Backup On		File format	Transmitter Backup On		File format	Transmitter Backup On		Transmitter Backup On

File format	Transmitter Carrier Off		File format	Transmitter Carrier Off		File format	Transmitter Carrier Off		File format	Transmitter Carrier Off		File format
File format	Transmitter Carrier On		File format	Transmitter Carrier On		File format	Transmitter Carrier On		File format	Transmitter Carrier On		File format
File format	Transmitter Primary On		File format	Transmitter Primary On		File format	Transmitter Primary On		File format	Transmitter Primary On		File format
File format	Transmitter Status Query		File format	Transmitter Status Query		File format	Transmitter Status Query		File format	Transmitter Status Query		File format
File format	Transmitter Status Response		File format	Transmitter Status Response		File format	Transmitter Status Response		File format	Transmitter Status Response		File format
File format	Text, TXT file (also RTF)	File Transmission	File format	Text, TXT file (also RTF)	File Transmission	File format	Text, TXT file (also RTF)	File Transmission	File format	Text, TXT file (also RTF)	File Transmission	File format
File format	Video/Graphics Language 1	File Transmission	File format	Video/Graphics Language 1	File Transmission	File format	Video/Graphics Language 1	File Transmission	File format	Video/Graphics Language 1	File Transmission	File format
File format	Video/Graphics Language 2	File Transmission	File format	Video/Graphics Language 2	File Transmission	File format	Video/Graphics Language 2	File Transmission	File format	Video/Graphics Language 2	File Transmission	File format
File format	Video/Graphics Language 3	File Transmission	File format	Video/Graphics Language 3	File Transmission	File format	Video/Graphics Language 3	File Transmission	File format	Video/Graphics Language 3	File Transmission	File format

File format	Video/Graphics Language 4	File Transmission	File format	Video/Graphics Language 4	File Transmission	File format	Video/Graphics Language 4	File Transmission	File format	Video/Graphics Language 4	File Transmission	File format	Video/Graphics Language 4
File format	Video Language *mn*	File Transmission	File format	Video Language *mn*	File Transmission	File format	Video Language *mn*	File Transmission	File format	Video Language *mn*	File Transmission	File format	Video Language *mn*
File format	WAV file	File Transmission	File format	WAV file	File Transmission	File format	WAV file	File Transmission	File format	WAV file	File Transmission	File format	WAV file
File format	Intel Hex	File Transmission	File format	Intel Hex	File Transmission	File format	Intel Hex	File Transmission	File format	Intel Hex	File Transmission	File format	Intel Hex

ወሰን ገደብ.	ለ.	Azerbaijani. Google Translate Only. Geniş Müddət	Dar Darşrut.	İstifadə etmək üçün.	Georgian. Google Translate Only. ფართოვადა. Some characters are unrecognizable.	ვიწროვადა.	გამოიყენება	Odiya (Oriya) Google Translate Only. ବ୍ରଡ୍ ଟର୍ମ	ସଂକୀର୍ଣ୍ଣ ଅବଧି	ପାଇଁ ବ୍ୟବହାର କରନ୍ତୁ	Igbo (Nigeria). Google Translate Only. Ogologooge	Oge Ogbugbu.	Jiri N'ihi.
	File format	Number Codes		File format	Number Codes		File format	Number Codes		File format	Number Codes		File format

File Transmission	File format	Flood Map DXF File	File Transmission	File format	Flood Map DXF File	File Transmission	File format	Flood Map DXF File	File Transmission	File format	Flood Map DXF File	File Transmission	File format
File Transmission	File format	Flood Map SHP File	File Transmission	File format	Flood Map SHP File	File Transmission	File format	Flood Map SHP File	File Transmission	File format	Flood Map SHP File	File Transmission	File format
File Transmission	File format	Hurricane Inundation SHP Map	File Transmission	File format	Hurricane Inundation SHP Map	File Transmission	File format	Hurricane Inundation SHP Map	File Transmission	File format	Hurricane Inundation SHP Map	File Transmission	File format
File Transmission	File format	Hurricane Inundation DXF Map	File Transmission	File format	Hurricane Inundation DXF Map	File Transmission	File format	Hurricane Inundation DXF Map	File Transmission	File format	Hurricane Inundation DXF Map	File Transmission	File format
File Transmission	File format	Tsunami DXF Map	File Transmission	File format	Tsunami DXF Map	File Transmission	File format	Tsunami DXF Map	File Transmission	File format	Tsunami DXF Map	File Transmission	File format
File Transmission	File format	Tsunami SHP Map	File Transmission	File format	Tsunami SHP Map	File Transmission	File format	Tsunami SHP Map	File Transmission	File format	Tsunami SHP Map	File Transmission	File format
	File format	Advertisement (if permitted)		File format	Advertisement (if permitted)		File format	Advertisement (if permitted)		File format	Advertisement (if permitted)		File format
	File format	Advertisement Selected		File format	Advertisement Selected		File format	Advertisement Selected		File format	Advertisement Selected		File format

File Transmission	File format	CAP Broadcast	File Transmission	File format	CAP Broadcast	File Transmission	File format	CAP Broadcast	File Transmission	File format	CAP Broadcast	File Transmission	File format						
File Transmission	File format	DXF file, CAD or map	File Transmission	File format	DXF file, CAD or map	File Transmission	File format	DXF file, CAD or map	File Transmission	File format	DXF file, CAD or map	File Transmission	File format						
File Transmission	File format	EDXL-DE file	File Transmission	File format	EDXL-DE file	File Transmission	File format	EDXL-DE file	File Transmission	File format	EDXL-DE file	File Transmission	File format						
File Transmission	File format	EDXL-DE file, DTV only	File Transmission	File format	EDXL-DE file, DTV only	File Transmission	File format	EDXL-DE file, DTV only	File Transmission	File format	EDXL-DE file, DTV only	File Transmission	File format						
File Transmission	File format	Geographic Information SHP file	File Transmission	File format	Geographic Information SHP file	File Transmission	File format	Geographic Information SHP file	File Transmission	File format	Geographic Information SHP file	File Transmission	File format						
File Transmission	File format	IEEE 1512	File Transmission	File format	IEEE 1512	File Transmission	File format	IEEE 1512	File Transmission	File format	IEEE 1512	File Transmission	File format						
File Transmission	File format	IEEE 1512 in EDXL-DE	File Transmission	File format	IEEE 1512 in EDXL-DE	File Transmission	File format	IEEE 1512 in EDXL-DE	File Transmission	File format	IEEE 1512 in EDXL-DE	File Transmission	File format						
	File format	Intelligent Highway Sign		File format	Intelligent Highway Sign		File format	Intelligent Highway Sign		File format	Intelligent Highway Sign		File format						
File Transmission	File format	JPG file	File Transmission	File format	JPG file	File Transmission	File format	JPG file	File Transmission	File format	JPG file	File Transmission	File format						

File Transmission	File format	MPEG-2 file (+mono audio)	File Transmission	File format	MPEG-2 file (+mono audio)	File Transmission	File format	MPEG-2 file (+mono audio)	File Transmission	File format	MPEG-2 file (+mono audio)	File Transmission	File format
File Transmission	File format	MPEG-4 file (+mono audio)	File Transmission	File format	MPEG-4 file (+mono audio)	File Transmission	File format	MPEG-4 file (+mono audio)	File Transmission	File format	MPEG-4 file (+mono audio)	File Transmission	File format
File Transmission	File format	MPEG-4+HEVC	File Transmission	File format	MPEG-4+HEVC	File Transmission	File format	MPEG-4+HEVC	File Transmission	File format	MPEG-4+HEVC	File Transmission	File format
odp File Transmission	File format	Open Document Presentation	odp File Transmission	File format	Open Document Presentation	odp File Transmission	File format	Open Document Presentation	odp File Transmission	File format	Open Document Presentation	odp File Transmission	File format
odf File Transmission	File format	Open Document Text	odf File Transmission	File format	Open Document Text	odf File Transmission	File format	Open Document Text	odf File Transmission	File format	Open Document Text	odf File Transmission	File format
ods File Transmission	File format	Open Document Spreadsheet	ods File Transmission	File format	Open Document Spreadsheet	ods File Transmission	File format	Open Document Spreadsheet	ods File Transmission	File format	Open Document Spreadsheet	ods File Transmission	File format
odg File Transmission	File format	Open Document Graphics	odg File Transmission	File format	Open Document Graphics	odg File Transmission	File format	Open Document Graphics	odg File Transmission	File format	Open Document Graphics	odg File Transmission	File format

	File format	Other		File format	Other		File format	Other		File format	Other		File format
	File format	Other, urgent		File format	Other, urgent		File format	Other, urgent		File format	Other, urgent		File format
no macros or web active	File format	PDF	no macros or web active	File format	PDF	no macros or web active	File format	PDF	no macros or web active	File format	PDF	no macros or web active	File format
Program metadata	File format	Program	Program metadata	File format	Program	Program metadata	File format	Program	Program metadata	File format	Program	Program metadata	File format
Queries or notes	File format	Q codes ICAO/MMS/ITU-R	Queries or notes	File format	Q codes ICAO/MMS/ITU-R	Queries or notes	File format	Q codes ICAO/MMS/ITU-R	Queries or notes	File format	Q codes ICAO/MMS/ITU-R	Queries or notes	File format
File Transmission	File format	Rich Text, RTF	File Transmission	File format	Rich Text, RTF	File Transmission	File format	Rich Text, RTF	File Transmission	File format	Rich Text, RTF	File Transmission	File format
File Transmission	File format	Tactical Situation Object, TSO	File Transmission	File format	Tactical Situation Object, TSO	File Transmission	File format	Tactical Situation Object, TSO	File Transmission	File format	Tactical Situation Object, TSO	File Transmission	File format
File Transmission	File format	TSO in EDXL-DE	File Transmission	File format	TSO in EDXL-DE	File Transmission	File format	TSO in EDXL-DE	File Transmission	File format	TSO in EDXL-DE	File Transmission	File format
	File format	Transmitter Backup On		File format	Transmitter Backup On		File format	Transmitter Backup On		File format	Transmitter Backup On		File format

	File format	Transmitter Carrier Off	File format	Transmitter Carrier Off	File format	Transmitter Carrier Off	File format	Transmitter Carrier Off	File format		
	File format	Transmitter Carrier On	File format	Transmitter Carrier On	File format	Transmitter Carrier On	File format	Transmitter Carrier On	File format		
	File format	Transmitter Primary On	File format	Transmitter Primary On	File format	Transmitter Primary On	File format	Transmitter Primary On	File format		
	File format	Transmitter Status Query	File format	Transmitter Status Query	File format	Transmitter Status Query	File format	Transmitter Status Query	File format		
	File format	Transmitter Status Response	File format	Transmitter Status Response	File format	Transmitter Status Response	File format	Transmitter Status Response	File format		
File Transmission	File format	Text, TXT file (also RTF)	File Transmission	File format	Text, TXT file (also RTF)	File Transmission	File format	Text, TXT file (also RTF)	File Transmission	File format	Text, TXT file (also RTF)	File Transmission	File format
File Transmission	File format	Video/Graphics Language 1	File Transmission	File format	Video/Graphics Language 1	File Transmission	File format	Video/Graphics Language 1	File Transmission	File format	Video/Graphics Language 1	File Transmission	File format
File Transmission	File format	Video/Graphics Language 2	File Transmission	File format	Video/Graphics Language 2	File Transmission	File format	Video/Graphics Language 2	File Transmission	File format	Video/Graphics Language 2	File Transmission	File format
File Transmission	File format	Video/Graphics Language 3	File Transmission	File format	Video/Graphics Language 3	File Transmission	File format	Video/Graphics Language 3	File Transmission	File format	Video/Graphics Language 3	File Transmission	File format

File Transmission	File format	Video/Graphics Language 4	File Transmission	File format	Video/Graphics Language 4	File Transmission	File format	Video/Graphics Language 4	File Transmission	File format	Video/Graphics Language 4	File Transmission	File format
File Transmission	File format	Video Language *mn*	File Transmission	File format	Video Language *mn*	File Transmission	File format	Video Language *mn*	File Transmission	File format	Video Language *mn*	File Transmission	File format
File Transmission	File format	WAV file	File Transmission	File format	WAV file	File Transmission	File format	WAV file	File Transmission	File format	WAV file	File Transmission	File format
File Transmission	File format	Intel Hex	File Transmission	File format	Intel Hex	File Transmission	File format	Intel Hex	File Transmission	File format	Intel Hex	File Transmission	File format

Kazakh. Google Translate Only. Кеңірек мерзім Cyrillic obsolete	Шектеу мерзімі.	Пайдаланыңыз.	Kazakh. Google latin Only. Cyrillic obsolete	Tar merzim	Üşin paydalanıñız	Khmer. Google Translate Only. រយៈពេលពេញ	រយៈពេលចង្អៀត។	ប្រើសម្រាប់។	Kurdish (Kurmanji). Google Translate Only. Berfirehî	Têkilî	Ji bo bikar bînin.	Kyrgyz (Kyrgyzstan) Google Translate Only. Broad мөөнөтү	Ичке мөөнөтү.

Number Codes		File format	Number Codes	File format	Number Codes	File format	Number Codes

Flood Map DXF File	File Transmission	File format	Flood Map DXF File	File Transmission	File format	Flood Map DXF File	File Transmission	File format	Flood Map DXF File	File Transmission	
Flood Map SHP File	File Transmission	File format	Flood Map SHP File	File Transmission	File format	Flood Map SHP File	File Transmission	File format	Flood Map SHP File	File Transmission	
Hurricane Inundation SHP Map	File Transmission	File format	Hurricane Inundation SHP Map	File Transmission	File format	Hurricane Inundation SHP Map	File Transmission	File format	Hurricane Inundation SHP Map	File Transmission	
Hurricane Inundation DXF Map	File Transmission	File format	Hurricane Inundation DXF Map	File Transmission	File format	Hurricane Inundation DXF Map	File Transmission	File format	Hurricane Inundation DXF Map	File Transmission	
Tsunami DXF Map	File Transmission	File format	Tsunami DXF Map	File Transmission	File format	Tsunami DXF Map	File Transmission	File format	Tsunami DXF Map	File Transmission	
Tsunami SHP Map	File Transmission	File format	Tsunami SHP Map	File Transmission	File format	Tsunami SHP Map	File Transmission	File format	Tsunami SHP Map	File Transmission	
Advertisement (if permitted)		File format	Advertisement (if permitted)		File format	Advertisement (if permitted)		File format	Advertisement (if permitted)		
Advertisement Selected		File format	Advertisement Selected		File format	Advertisement Selected		File format	Advertisement Selected		

CAP Broadcast	File Transmission	File format	CAP Broadcast	File Transmission	File format	CAP Broadcast	File Transmission	File format	CAP Broadcast	File Transmission	
DXF file, CAD or map	File Transmission	File format	DXF file, CAD or map	File Transmission	File format	DXF file, CAD or map	File Transmission	File format	DXF file, CAD or map	File Transmission	
EDXL-DE file	File Transmission	File format	EDXL-DE file	File Transmission	File format	EDXL-DE file	File Transmission	File format	EDXL-DE file	File Transmission	
EDXL-DE file, DTV only	File Transmission	File format	EDXL-DE file, DTV only	File Transmission	File format	EDXL-DE file, DTV only	File Transmission	File format	EDXL-DE file, DTV only	File Transmission	
Geographic Information SHP file	File Transmission	File format	Geographic Information SHP file	File Transmission	File format	Geographic Information SHP file	File Transmission	File format	Geographic Information SHP file	File Transmission	
IEEE 1512	File Transmission	File format	IEEE 1512	File Transmission	File format	IEEE 1512	File Transmission	File format	IEEE 1512	File Transmission	
IEEE 1512 in EDXL-DE	File Transmission	File format	IEEE 1512 in EDXL-DE	File Transmission	File format	IEEE 1512 in EDXL-DE	File Transmission	File format	IEEE 1512 in EDXL-DE	File Transmission	
Intelligent Highway Sign		File format	Intelligent Highway Sign		File format	Intelligent Highway Sign		File format	Intelligent Highway Sign		
JPG file	File Transmission	File format	JPG file	File Transmission	File format	JPG file	File Transmission	File format	JPG file	File Transmission	

MPEG-2 file (+mono audio)	File Transmission		MPEG-2 file (+mono audio)	File Transmission		MPEG-2 file (+mono audio)	File Transmission		MPEG-2 file (+mono audio)	File Transmission	
MPEG-4 file (+mono audio)	File Transmission		MPEG-4 file (+mono audio)	File Transmission		MPEG-4 file (+mono audio)	File Transmission		MPEG-4 file (+mono audio)	File Transmission	
MPEG-4+HEVC	File Transmission		MPEG-4+HEVC	File Transmission		MPEG-4+HEVC	File Transmission		MPEG-4+HEVC	File Transmission	
Open Document Presentation	odp File Transmission		Open Document Presentation	odp File Transmission		Open Document Presentation	odp File Transmission		Open Document Presentation	odp File Transmission	
Open Document Text	odf File Transmission		Open Document Text	odf File Transmission		Open Document Text	odf File Transmission		Open Document Text	odf File Transmission	
Open Document Spreadsheet	ods File Transmission		Open Document Spreadsheet	ods File Transmission		Open Document Spreadsheet	ods File Transmission		Open Document Spreadsheet	ods File Transmission	
Open Document Graphics	odg File Transmission		Open Document Graphics	odg File Transmission		Open Document Graphics	odg File Transmission		Open Document Graphics	odg File Transmission	

File format File format File format File format

Other		File format	Other		File format	Other		File format	Other		
Other, urgent		File format	Other, urgent		File format	Other, urgent		File format	Other, urgent		
PDF	no macros or web active	File format	PDF	no macros or web active	File format	PDF	no macros or web active	File format	PDF	no macros or web active	
Program	Program metadata	File format	Program	Program metadata	File format	Program	Program metadata	File format	Program	Program metadata	
Q codes ICAO/MMS/ITU-R	Queries or notes	File format	Q codes ICAO/MMS/ITU-R	Queries or notes	File format	Q codes ICAO/MMS/ITU-R	Queries or notes	File format	Q codes ICAO/MMS/ITU-R	Queries or notes	
Rich Text, RTF	File Transmission	File format	Rich Text, RTF	File Transmission	File format	Rich Text, RTF	File Transmission	File format	Rich Text, RTF	File Transmission	
Tactical Situation Object, TSO	File Transmission	File format	Tactical Situation Object, TSO	File Transmission	File format	Tactical Situation Object, TSO	File Transmission	File format	Tactical Situation Object, TSO	File Transmission	
TSO in EDXL-DE	File Transmission	File format	TSO in EDXL-DE	File Transmission	File format	TSO in EDXL-DE	File Transmission	File format	TSO in EDXL-DE	File Transmission	
Transmitter Backup On		File format	Transmitter Backup On		File format	Transmitter Backup On		File format	Transmitter Backup On		

Transmitter Carrier Off		File format	Transmitter Carrier Off		File format	Transmitter Carrier Off		File format	Transmitter Carrier Off	
Transmitter Carrier On		File format	Transmitter Carrier On		File format	Transmitter Carrier On		File format	Transmitter Carrier On	
Transmitter Primary On		File format	Transmitter Primary On		File format	Transmitter Primary On		File format	Transmitter Primary On	
Transmitter Status Query		File format	Transmitter Status Query		File format	Transmitter Status Query		File format	Transmitter Status Query	
Transmitter Status Response		File format	Transmitter Status Response		File format	Transmitter Status Response		File format	Transmitter Status Response	
Text, TXT file (also RTF)	File Transmission	File format	Text, TXT file (also RTF)	File Transmission	File format	Text, TXT file (also RTF)	File Transmission	File format	Text, TXT file (also RTF)	File Transmission
Video/Graphics Language 1	File Transmission	File format	Video/Graphics Language 1	File Transmission	File format	Video/Graphics Language 1	File Transmission	File format	Video/Graphics Language 1	File Transmission
Video/Graphics Language 2	File Transmission	File format	Video/Graphics Language 2	File Transmission	File format	Video/Graphics Language 2	File Transmission	File format	Video/Graphics Language 2	File Transmission
Video/Graphics Language 3	File Transmission	File format	Video/Graphics Language 3	File Transmission	File format	Video/Graphics Language 3	File Transmission	File format	Video/Graphics Language 3	File Transmission

Video/Graphics Language 4	File Transmission		Video/Graphics Language 4	File Transmission	File format	Video/Graphics Language 4	File Transmission	File format	Video/Graphics Language 4	File Transmission	
Video Language *mn*	File Transmission		Video Language *mn*	File Transmission	File format	Video Language *mn*	File Transmission	File format	Video Language *mn*	File Transmission	
WAV file	File Transmission		WAV file	File Transmission	File format	WAV file	File Transmission	File format	WAV file	File Transmission	
Intel Hex	File Transmission		Intel Hex	File Transmission	File format	Intel Hex	File Transmission	File format	Intel Hex	File Transmission	

Колдонуу үчүн.	Lao. Google Translate Only. Broad Term	ໄລຍະສັ້ນໆ.	ใช้สำหรับ	Mongolian. Google Translate Only. Өргөн цар хүрээтэй	Нарийн хугацаатай	Нд хэрэглэх.	Tajik. Google Translate Only. Давомнокии васеъ	Дарозии мӯҳлат.	Барои истифода.	Ukrainian. Bing Translate. Широкий термін	Вузький термін.	Використовувати для.	Uzbek. Uzbekistan. Google Translate Only. Keng davr
File format	Number Codes	File format	Number Codes	File format	Number Codes	File format	Number Codes	File format	Number Codes				

File format	Flood Map DXF File	File Transmission	File format	Flood Map DXF File	File Transmission	File format	Flood Map DXF File	File Transmission	File format	Flood Map DXF File	File Transmission	File format	Flood Map DXF File
File format	Flood Map SHP File	File Transmission	File format	Flood Map SHP File	File Transmission	File format	Flood Map SHP File	File Transmission	File format	Flood Map SHP File	File Transmission	File format	Flood Map SHP File
File format	Hurricane Inundation SHP Map	File Transmission	File format	Hurricane Inundation SHP Map	File Transmission	File format	Hurricane Inundation SHP Map	File Transmission	File format	Hurricane Inundation SHP Map	File Transmission	File format	Hurricane Inundation SHP Map
File format	Hurricane Inundation DXF Map	File Transmission	File format	Hurricane Inundation DXF Map	File Transmission	File format	Hurricane Inundation DXF Map	File Transmission	File format	Hurricane Inundation DXF Map	File Transmission	File format	Hurricane Inundation DXF Map
File format	Tsunami DXF Map	File Transmission	File format	Tsunami DXF Map	File Transmission	File format	Tsunami DXF Map	File Transmission	File format	Tsunami DXF Map	File Transmission	File format	Tsunami DXF Map
File format	Tsunami SHP Map	File Transmission	File format	Tsunami SHP Map	File Transmission	File format	Tsunami SHP Map	File Transmission	File format	Tsunami SHP Map	File Transmission	File format	Tsunami SHP Map
File format	Advertisement (if permitted)		File format	Advertisement (if permitted)		File format	Advertisement (if permitted)		File format	Advertisement (if permitted)		File format	Advertisement (if permitted)
File format	Advertisement Selected		File format	Advertisement Selected		File format	Advertisement Selected		File format	Advertisement Selected		File format	Advertisement Selected

File format	CAP Broadcast	File Transmission	File format	CAP Broadcast	File Transmission	File format	CAP Broadcast	File Transmission	File format	CAP Broadcast	File Transmission	File format	CAP Broadcast
File format	DXF file, CAD or map	File Transmission	File format	DXF file, CAD or map	File Transmission	File format	DXF file, CAD or map	File Transmission	File format	DXF file, CAD or map	File Transmission	File format	DXF file, CAD or map
File format	EDXL-DE file	File Transmission	File format	EDXL-DE file	File Transmission	File format	EDXL-DE file	File Transmission	File format	EDXL-DE file	File Transmission	File format	EDXL-DE file
File format	EDXL-DE file, DTV only	File Transmission	File format	EDXL-DE file, DTV only	File Transmission	File format	EDXL-DE file, DTV only	File Transmission	File format	EDXL-DE file, DTV only	File Transmission	File format	EDXL-DE file, DTV only
File format	Geographic Information SHP file	File Transmission	File format	Geographic Information SHP file	File Transmission	File format	Geographic Information SHP file	File Transmission	File format	Geographic Information SHP file	File Transmission	File format	Geographic Information SHP file
File format	IEEE 1512	File Transmission	File format	IEEE 1512	File Transmission	File format	IEEE 1512	File Transmission	File format	IEEE 1512	File Transmission	File format	IEEE 1512
File format	IEEE 1512 in EDXL-DE	File Transmission	File format	IEEE 1512 in EDXL-DE	File Transmission	File format	IEEE 1512 in EDXL-DE	File Transmission	File format	IEEE 1512 in EDXL-DE	File Transmission	File format	IEEE 1512 in EDXL-DE
File format	Intelligent Highway Sign		File format	Intelligent Highway Sign		File format	Intelligent Highway Sign		File format	Intelligent Highway Sign		File format	Intelligent Highway Sign
File format	JPG file	File Transmission	File format	JPG file	File Transmission	File format	JPG file	File Transmission	File format	JPG file	File Transmission	File format	JPG file

File format	MPEG-2 file (+mono audio)	File Transmission	File format	MPEG-2 file (+mono audio)	File Transmission	File format	MPEG-2 file (+mono audio)	File Transmission	File format	MPEG-2 file (+mono audio)	File Transmission	File format
File format	MPEG-4 file (+mono audio)	File Transmission	File format	MPEG-4 file (+mono audio)	File Transmission	File format	MPEG-4 file (+mono audio)	File Transmission	File format	MPEG-4 file (+mono audio)	File Transmission	File format
File format	MPEG-4+HEVC	File Transmission	File format	MPEG-4+HEVC	File Transmission	File format	MPEG-4+HEVC	File Transmission	File format	MPEG-4+HEVC	File Transmission	File format
File format	Open Document Presentation	odp File Transmission	File format	Open Document Presentation	odp File Transmission	File format	Open Document Presentation	odp File Transmission	File format	Open Document Presentation	odp File Transmission	File format
File format	Open Document Text	odf File Transmission	File format	Open Document Text	odf File Transmission	File format	Open Document Text	odf File Transmission	File format	Open Document Text	odf File Transmission	File format
File format	Open Document Spreadsheet	ods File Transmission	File format	Open Document Spreadsheet	ods File Transmission	File format	Open Document Spreadsheet	ods File Transmission	File format	Open Document Spreadsheet	ods File Transmission	File format
File format	Open Document Graphics	odg File Transmission	File format	Open Document Graphics	odg File Transmission	File format	Open Document Graphics	odg File Transmission	File format	Open Document Graphics	odg File Transmission	File format

File format	Other		File format	Other		File format	Other		File format	Other		Other
File format	Other, urgent		File format	Other, urgent		File format	Other, urgent		File format	Other, urgent		Other, urgent
File format	PDF	no macros or web active	File format	PDF	no macros or web active	File format	PDF	no macros or web active	File format	PDF	no macros or web active	PDF
File format	Program	Program metadata	File format	Program	Program metadata	File format	Program	Program metadata	File format	Program	Program metadata	Program
File format	Q codes ICAO/MMS/ITU-R	Queries or notes	File format	Q codes ICAO/MMS/ITU-R	Queries or notes	File format	Q codes ICAO/MMS/ITU-R	Queries or notes	File format	Q codes ICAO/MMS/ITU-R	Queries or notes	Q codes ICAO/MMS/ITU-R
File format	Rich Text, RTF	File Transmission	File format	Rich Text, RTF	File Transmission	File format	Rich Text, RTF	File Transmission	File format	Rich Text, RTF	File Transmission	Rich Text, RTF
File format	Tactical Situation Object, TSO	File Transmission	File format	Tactical Situation Object, TSO	File Transmission	File format	Tactical Situation Object, TSO	File Transmission	File format	Tactical Situation Object, TSO	File Transmission	Tactical Situation Object, TSO
File format	TSO in EDXL-DE	File Transmission	File format	TSO in EDXL-DE	File Transmission	File format	TSO in EDXL-DE	File Transmission	File format	TSO in EDXL-DE	File Transmission	TSO in EDXL-DE
File format	Transmitter Backup On		File format	Transmitter Backup On		File format	Transmitter Backup On		File format	Transmitter Backup On		Transmitter Backup On

File format	Transmitter Carrier Off		File format	Transmitter Carrier Off		File format	Transmitter Carrier Off		File format	Transmitter Carrier Off		File format
File format	Transmitter Carrier On		File format	Transmitter Carrier On		File format	Transmitter Carrier On		File format	Transmitter Carrier On		File format
File format	Transmitter Primary On		File format	Transmitter Primary On		File format	Transmitter Primary On		File format	Transmitter Primary On		File format
File format	Transmitter Status Query		File format	Transmitter Status Query		File format	Transmitter Status Query		File format	Transmitter Status Query		File format
File format	Transmitter Status Response		File format	Transmitter Status Response		File format	Transmitter Status Response		File format	Transmitter Status Response		File format
File format	Text, TXT file (also RTF)	File Transmission	File format	Text, TXT file (also RTF)	File Transmission	File format	Text, TXT file (also RTF)	File Transmission	File format	Text, TXT file (also RTF)	File Transmission	File format
File format	Video/Graphics Language 1	File Transmission	File format	Video/Graphics Language 1	File Transmission	File format	Video/Graphics Language 1	File Transmission	File format	Video/Graphics Language 1	File Transmission	File format
File format	Video/Graphics Language 2	File Transmission	File format	Video/Graphics Language 2	File Transmission	File format	Video/Graphics Language 2	File Transmission	File format	Video/Graphics Language 2	File Transmission	File format
File format	Video/Graphics Language 3	File Transmission	File format	Video/Graphics Language 3	File Transmission	File format	Video/Graphics Language 3	File Transmission	File format	Video/Graphics Language 3	File Transmission	File format

File format	Video/Graphics Language 4	File Transmission	File format	Video/Graphics Language 4	File Transmission	File format	Video/Graphics Language 4	File Transmission	File format	Video/Graphics Language 4	File Transmission	File format	Video/Graphics Language 4
File format	Video Language *mn*	File Transmission	File format	Video Language *mn*	File Transmission	File format	Video Language *mn*	File Transmission	File format	Video Language *mn*	File Transmission	File format	Video Language *mn*
File format	WAV file	File Transmission	File format	WAV file	File Transmission	File format	WAV file	File Transmission	File format	WAV file	File Transmission	File format	WAV file
File format	Intel Hex	File Transmission	File format	Intel Hex	File Transmission	File format	Intel Hex	File Transmission	File format	Intel Hex	File Transmission	File format	Intel Hex

Dar mudda t.	Foydal anish uchun.	Vietname se. Bing translate. Thuật ngữ rộng	Hạn hẹp.	Use For.	Frisian (West?) Netherla nds. Google Translate only. Breed Termyn	Narro w Term.	Brûke foar.	Belarusia n. Google Translate Only. працяг лы тэрмін	Вузкі тэрмін.	Выкар ыстоў вайце для.	Kinyar wanda Rwand a.Goo gle Transl ate Only. Igihe kinini	Igihe gito	Koresh a Kuri

File format	Number Codes	File format	Number Codes	File format	Number Codes

File Transmission	File format	Flood Map DXF File	File Transmission	File format	Flood Map DXF File	File Transmission	File format	Flood Map DXF File	File Transmission
File Transmission	File format	Flood Map SHP File	File Transmission	File format	Flood Map SHP File	File Transmission	File format	Flood Map SHP File	File Transmission
File Transmission	File format	Hurricane Inundation SHP Map	File Transmission	File format	Hurricane Inundation SHP Map	File Transmission	File format	Hurricane Inundation SHP Map	File Transmission
File Transmission	File format	Hurricane Inundation DXF Map	File Transmission	File format	Hurricane Inundation DXF Map	File Transmission	File format	Hurricane Inundation DXF Map	File Transmission
File Transmission	File format	Tsunami DXF Map	File Transmission	File format	Tsunami DXF Map	File Transmission	File format	Tsunami DXF Map	File Transmission
File Transmission	File format	Tsunami SHP Map	File Transmission	File format	Tsunami SHP Map	File Transmission	File format	Tsunami SHP Map	File Transmission
	File format	Advertisement (if permitted)		File format	Advertisement (if permitted)		File format	Advertisement (if permitted)	
	File format	Advertisement Selected		File format	Advertisement Selected		File format	Advertisement Selected	

File Transmission	File format	CAP Broadcast	File Transmission	File format	CAP Broadcast	File Transmission	File format	CAP Broadcast	File Transmission
File Transmission	File format	DXF file, CAD or map	File Transmission	File format	DXF file, CAD or map	File Transmission	File format	DXF file, CAD or map	File Transmission
File Transmission	File format	EDXL-DE file	File Transmission	File format	EDXL-DE file	File Transmission	File format	EDXL-DE file	File Transmission
File Transmission	File format	EDXL-DE file, DTV only	File Transmission	File format	EDXL-DE file, DTV only	File Transmission	File format	EDXL-DE file, DTV only	File Transmission
File Transmission	File format	Geographic Information SHP file	File Transmission	File format	Geographic Information SHP file	File Transmission	File format	Geographic Information SHP file	File Transmission
File Transmission	File format	IEEE 1512	File Transmission	File format	IEEE 1512	File Transmission	File format	IEEE 1512	File Transmission
File Transmission	File format	IEEE 1512 in EDXL-DE	File Transmission	File format	IEEE 1512 in EDXL-DE	File Transmission	File format	IEEE 1512 in EDXL-DE	File Transmission
	File format	Intelligent Highway Sign		File format	Intelligent Highway Sign		File format	Intelligent Highway Sign	
File Transmission	File format	JPG file	File Transmission	File format	JPG file	File Transmission	File format	JPG file	File Transmission

File Transmission	File format	MPEG-2 file (+mono audio)	File Transmission	File format	MPEG-2 file (+mono audio)	File Transmission	File format	MPEG-2 file (+mono audio)	File Transmission
File Transmission	File format	MPEG-4 file (+mono audio)	File Transmission	File format	MPEG-4 file (+mono audio)	File Transmission	File format	MPEG-4 file (+mono audio)	File Transmission
File Transmission	File format	MPEG-4+HEVC	File Transmission	File format	MPEG-4+HEVC	File Transmission	File format	MPEG-4+HEVC	File Transmission
odp File Transmission	File format	Open Document Presentation	odp File Transmission	File format	Open Document Presentation	odp File Transmission	File format	Open Document Presentation	odp File Transmission
odf File Transmission	File format	Open Document Text	odf File Transmission	File format	Open Document Text	odf File Transmission	File format	Open Document Text	odf File Transmission
ods File Transmission	File format	Open Document Spreadsheet	ods File Transmission	File format	Open Document Spreadsheet	ods File Transmission	File format	Open Document Spreadsheet	ods File Transmission
odg File Transmission	File format	Open Document Graphics	odg File Transmission	File format	Open Document Graphics	odg File Transmission	File format	Open Document Graphics	odg File Transmission

	File format	Other		File format	Other		File format	Other
	File format	Other, urgent		File format	Other, urgent		File format	Other, urgent
no macros or web active	File format	PDF	no macros or web active	File format	PDF	no macros or web active	File format	PDF	no macros or web active
Program metadata	File format	Program	Program metadata	File format	Program	Program metadata	File format	Program	Program metadata
Queries or notes	File format	Q codes ICAO/MMS/ITU-R	Queries or notes	File format	Q codes ICAO/MMS/ITU-R	Queries or notes	File format	Q codes ICAO/MMS/ITU-R	Queries or notes
File Transmission	File format	Rich Text, RTF	File Transmission	File format	Rich Text, RTF	File Transmission	File format	Rich Text, RTF	File Transmission
File Transmission	File format	Tactical Situation Object, TSO	File Transmission	File format	Tactical Situation Object, TSO	File Transmission	File format	Tactical Situation Object, TSO	File Transmission
File Transmission	File format	TSO in EDXL-DE	File Transmission	File format	TSO in EDXL-DE	File Transmission	File format	TSO in EDXL-DE	File Transmission
	File format	Transmitter Backup On		File format	Transmitter Backup On		File format	Transmitter Backup On	

	File format	Transmitter Carrier Off		File format	Transmitter Carrier Off		File format	Transmitter Carrier Off
	File format	Transmitter Carrier On		File format	Transmitter Carrier On		File format	Transmitter Carrier On
	File format	Transmitter Primary On		File format	Transmitter Primary On		File format	Transmitter Primary On
	File format	Transmitter Status Query		File format	Transmitter Status Query		File format	Transmitter Status Query
	File format	Transmitter Status Response		File format	Transmitter Status Response		File format	Transmitter Status Response
File Transmission	File format	Text, TXT file (also RTF)	File Transmission	File format	Text, TXT file (also RTF)	File Transmission	File format	Text, TXT file (also RTF)	File Transmission
File Transmission	File format	Video/Graphics Language 1	File Transmission	File format	Video/Graphics Language 1	File Transmission	File format	Video/Graphics Language 1	File Transmission
File Transmission	File format	Video/Graphics Language 2	File Transmission	File format	Video/Graphics Language 2	File Transmission	File format	Video/Graphics Language 2	File Transmission
File Transmission	File format	Video/Graphics Language 3	File Transmission	File format	Video/Graphics Language 3	File Transmission	File format	Video/Graphics Language 3	File Transmission

File Transmission	File format	Video/Graphics Language 4	File Transmission	File format	Video/Graphics Language 4	File Transmission	File format	Video/Graphics Language 4	File Transmission
File Transmission	File format	Video Language *mn*	File Transmission	File format	Video Language *mn*	File Transmission	File format	Video Language *mn*	File Transmission
File Transmission	File format	WAV file	File Transmission	File format	WAV file	File Transmission	File format	WAV file	File Transmission
File Transmission	File format	Intel Hex	File Transmission	File format	Intel Hex	File Transmission	File format	Intel Hex	File Transmission

Uyghur Google only. Broad Term	**تار مۇددەت for for**	**Yucatec Maya Bing translate only. Término amplio**	**Término estrecho**	**Búukinta'alutia'alu**	**Tuvalu**	Telecom HF TV Bg	011-688-20013, 20135, 20138, 20409	**Cocopah, contact Mike Fila (978)075 0-6612 mfila@cocopah.com. Broad Term**	**Narrow Term**	**Use For.**	**may be included. Contact Edsel Pete, epete@navajo-nsn.gov +1(928)871-7826 http://www.obs.navajo-nsn.gov/**	Narrow Term	File format	Number Codes

File format	Flood Map DXF File	File Transmission
File format	Flood Map SHP File	File Transmission
File format	Hurricane Inundation SHP Map	File Transmission
File format	Hurricane Inundation DXF Map	File Transmission
File format	Tsunami DXF Map	File Transmission
File format	Tsunami SHP Map	File Transmission
File format	Advertisement (if permitted)	
File format	Advertisement Selected	

File format	CAP Broadcast	File Transmission
File format	DXF file, CAD or map	File Transmission
File format	EDXL-DE file	File Transmission
File format	EDXL-DE file, DTV only	File Transmission
File format	Geographic Information SHP file	File Transmission
File format	IEEE 1512	File Transmission
File format	IEEE 1512 in EDXL-DE	File Transmission
File format	Intelligent Highway Sign	
File format	JPG file	File Transmission

File format	MPEG-2 file (+mono audio)	File Transmission
File format	MPEG-4 file (+mono audio)	File Transmission
File format	MPEG-4+HEVC	File Transmission
File format	Open Document Presentation	odp File Transmission
File format	Open Document Text	odf File Transmission
File format	Open Document Spreadsheet	ods File Transmission
File format	Open Document Graphics	odg File Transmission

File format	Other	
File format	Other, urgent	
File format	PDF	no macros or web active
File format	Program	Program metadata
File format	Q codes ICAO/MMS/ITU-R	Queries or notes
File format	Rich Text, RTF	File Transmission
File format	Tactical Situation Object, TSO	File Transmission
File format	TSO in EDXL-DE	File Transmission
File format	Transmitter Backup On	

File format	Transmitter Carrier Off	
File format	Transmitter Carrier On	
File format	Transmitter Primary On	
File format	Transmitter Status Query	
File format	Transmitter Status Response	
File format	Text, TXT file (also RTF)	File Transmission
File format	Video/Graphics Language 1	File Transmission
File format	Video/Graphics Language 2	File Transmission
File format	Video/Graphics Language 3	File Transmission

	Video/Graphics	File
File format	Language 4	Transmission
	Video	File
File format	Language *mn*	Transmission
		File
File format	WAV file	Transmission
		File
File format	Intel Hex	Transmission

Use For	**Dzongkha. Bhutan. (Broad Term)**	**(Narrow Term)**	**(Use For)**	**Maithili, India Government question चओड़ा पार**	**अधनठ पार**	**मैथिली**	**Tetum (East Timor, Lomor-Leste). Prazu sira ne' ebé luan**	Tempu limitadu.	Uza Ba. http://translate.tetumdili.com/ not secure	Faroese		Tok Pisin (Papua New Guinea) Broad Term

Earthquake

No op term (Narrow Term)	Yusim Bilong (Use For)	Paraguay Guarani. Peñe'ẽ.	Po'i ñe'ẽ.	Use For.	Braille English level 2 Unicode. Broad Term https://www.branah.com/braille-translator	Narrow Term. Note an n means a digit.	Use For	Arbitrary Sorting	older sort order	Automation Priority
								2		
								0		
								0		

2		4 L
7		3 R
7		3 R
7		3 R
7		3 R
3		2 S
3	S	D CAP
4	A	D NO TON

7	A	D NO TON
7	L	EDXL D
7	L	EDXL D
7	L	EDXL D
8	L	DTV ONLY
8	L	EDXL D
	L	D
	L	EDXL D
8	L	D

4	L	EDXL D
7	L	EDXL D
10	L	EDXL D
4	L	EDXL D
7	L	EDXL D
1	L	EDXL D
1		

8		
8	L	D
8	L	O
8	L	EDXL D
8	L	DTV ONLY
8	L	D
8	L	EDXL D
1	L	D
1	L	EDXL D

1	E	D
1	E	D
1	E	D
8	E	D
8	E	D
	E	D
	L	D
	L	D
	L	D

L D

L D

L D

L O

L O

Least Originator Permitted, Decoder	Override / Digital default		WEA	Pix (more are needed)	Use Notes, below left	American Sign Language Broad Term http://funtranslations.com/sign-language	Narrow Term. These are PNG images which are not used as they are unmanageable in this environment.	Use For	
		4	L	D				Number Codes	File Transmission
		3	R	D CAP		21, 55	File format	Flood Map DXF File	File Transmission

D	D	3	R	D CAP	21, 55	File format	Flood Map SHP File	File Transmission
D CAP	D CAP	3	R	D CAP	21, 55	File format	Inundation SHP Map Hurricane	File Transmission
D CAP	D CAP	3	R	D CAP	21, 55	File format	Inundation DXF Map	File Transmission
D CAP	D CAP	2	S	D CAP	21, 55	File format	Tsunami DXF Map	File Transmission
D CAP	D CAP	2	S	D CAP	21, 55	File format	Tsunami SHP Map	
D CAP	D CAP	0	A	D NO TONE	11, 25, 43	File format	Advertisement (if permitted)	
D CAP		0	A	D NO TONE	11, 25, 43	File format	Advertisement Selected	File Transmission
D NO TONE		2	L	EDXL D		File format	CAP Broadcast	File Transmission

D NO TONE	7	L	EDXL D	21	File format	DXF file, CAD or map	File Transmission
EDXL D	7	L	EDXL D		File format	EDXL-DE file	File Transmission
EDXL D	7	L	DTV ONLY		File format	EDXL-DE file, DTV only	File Transmission
EDXL D	7	L	EDXL D	21	File format	Geographic Information SHP file	File Transmission
DTV ONLY	3	L	D	51	File format	IEEE 1512	File Transmission
EDXL D	3	L	EDXL D	51	File format	IEEE 1512 in EDXL-DE	
D	4	L	D	51	File format	Intelligent Highway Sign	File Transmission
EDXL D	7	L	EDXL D		File format	JPG file	File Transmission
D	7	L	EDXL D		File format	MPEG-2 file (+mono audio)	File Transmission

EDXL D	7 L	EDXL D	File format	MPEG-4 file (+mono audio)	File Transmission
EDXL D	7 L	EDXL D	File format	MPEG-4+HEVC	odp File Transmission
EDXL D	8 L	EDXL D	File format	Open Document Presentation	odf File Transmission
EDXL D	8 L	EDXL D	File format	Open Document Text	ods File Transmission
EDXL D			File format	Open Document Spreadsheet	odg File Transmission
EDXL D			File format	Open Document Graphics	
	8 L	D	File format	Other	

	4	L	O		File format	Other, urgent	no macros or web active
D	7	L	EDXL D		File format	PDF	Program metadata
O	10	L	DTV ONLY	60	File format	Program	Queries or notes
EDXL D	4	L	D	66	File format	Q codes ICAO/MMS/ITU-R	File Transmission
DTV ONLY	7	L	EDXL D		File format	Rich Text, RTF	File Transmission
D	1	L	D		File format	Tactical Situation Object, TSO	File Transmission
EDXL D	1	L	EDXL D	33, 51	File format	TSO in EDXL-DE	
D	8	E	D	51, 63	File format	Transmitter Backup On	
EDXL D	8	E	D	51, 63	File format	Transmitter Carrier Off	

D	8	E	D	51, 63	File format	Transmitter Carrier On	
D	8	E	D	51, 63	File format	Transmitter Primary On	
D	8	E	D	51, 63	File format	Transmitter Status Query	
D	8	E	D	51, 63	File format	Transmitter Status Response	File Transmission
D	8	L	D		File format	Text, TXT file (also RTF)	File Transmission
D	1	L	D		48 File format	Video/Graphics Language 1	File Transmission
D	1	L	D		48 File format	Video/Graphics Language 2	File Transmission
D	1	L	D		48 File format	Video/Graphics Language 3	File Transmission
D	1	L	D		48 File format	Video/Graphics Language 4	File Transmission

D	1 L	D	48	File format	Video Language *mn*	File Transmission
D	8 L	O		File format	WAV file	File Transmission
D	8 L	O	65	File format	Intel Hex	*0*
O				*0*	*0*	
O						



Older notes to right

Use Notes	Priority, Decoder, Authorization
Digital only	2, , L(5)
Digital only	2, , L(5)

Digital only	0, , L(5,11)
X	3, All, L
	6, , L
X	3, , L
Digital Only	0, , L(5,11)
	3, , L
Digital Only	9, , L(5)
	2, , L

	6, All, L
X	1, All, L(34)
	7, All, L(53)
	4, , L(5)
	2, , L(5,34)
CAP Broadcast	3, , R(5,21,55)
CAP Broadcast	3, , R(5,21,55)
	6, All, L
X	3, All, L(34)

	7, All, L
	8, , L(5,33)
	5, , L(5)
	6, , L(5)
Digital Only	0, , L(5,11)
Digital Only	0, , L(5,11)

Digital Only	5, , R(5)
Digital Only	5, , R(5)
	6, , L(5,33)
	2, , L(5,33)
Digital Only	5, , L(5)
	6, All, L
	6, All, L
	6, All, L
	4, , L(5,33)

Digital Only	0, , L(5,11)
Digital Only	9, , L(5)
	6, All, L
X	3, All, L
	3, All, R(5)
	6, All, R
X	3, All, R

X	3, All, R
X	3, All, R(5)
X	3, All, R(5)
X	3, All, R(5)
X	3, All, R(5)
X	3, All, R(5)
	7, All, R(53)
CAP Broadcast	3, , R(5,21,55)
Digital Only	5, , L(5)

	6, , $L_{(5,33)}$
	5, , $L_{(5)}$
Digital Only	4, , $L_{(5)}$
Digital Only	5, , $L_{(5)}$
Digital Only	6, , $L_{(5)}$
Digital Only	6, , $L_{(5)}$

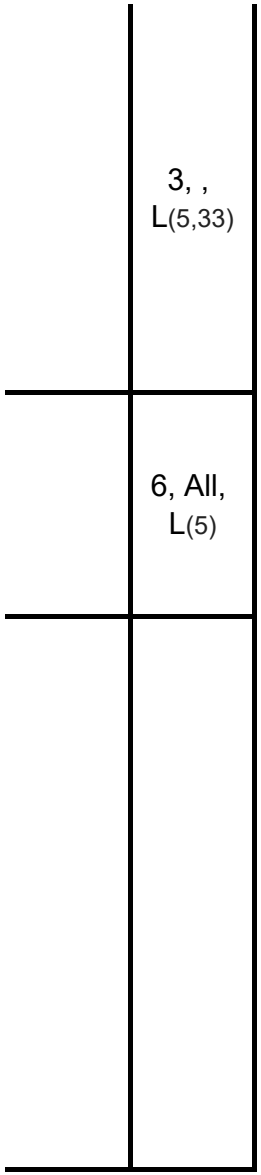
3, ,
L(5,33)
6, All,
L(5)

	3, All, L(5)
	3, , L(5)
	8, , L(5)
Digital Only	8, , L(5)
Digital Only	0, , L(5,11)
Digital Only	0, , L(5,11)
Digital Only	0, , L(5,11)
Digital Only	0, , L(5,11)
Digital Only	0, , L(5,11)
Digital Only	0, , L(5,11)
	6, All, L
X	4, All, L
	6, , L(5)

	4, , L(5)
	6, All, L
	9, , L(5)
Digital Only	4, , L(5)
Digital Only	0, , L(5,11)

Digital Only	0, , L(5,11)
Digital Only	5, , L(5)
X	3, , R(5)
Digital Only	3, , R(5)
X	3, , L
Digital Only	3, , R(5)
	4, , L
Digital Only	4, , R(5)
	1, , N(5,59)
	5, , L
	2, , L
Digital Only	0, , L(5,11)
Digital Only	0, , L(5,11)
Digital Only	0, , L(5,11)
Digital Only	0, , L(5,1)
Digital Only	0, , L(5,11)

Digital Only	0, , L(5,11)
Digital Only	0, , L(5,11)
	6, , L
X	1, , M
X	1, , M(5,11,64)
	1, , L(5,33)
	6, , R
	3, , R
CAP Broadcast	2, , S(5,21)

CAP Broadca	2, , S(5,21)
	4, , S(32,34)
X	1, , S(34)

Digital Only	0, , L(5,11)
Digital Only	6, , L(5)
	6, , R

X	3, , R
Use Notes	**Decoder**
NATIONAL REQUIRED	1, ALL, N(30)
NATIONAL REQUIRED	1, ALL, N
National Required	1, ALL, N

Digital Only	1, ALL, N(5)
	0, , L(5,11)
Digital Only	0, , L(5,11)
Digital systems only, no	0, , A(5,11,25,43)
Digital systems only, no tones	0, , A(5,11,25,43)

	5, , R(5)
Digital Only	9, , L(5)
Digital Only	8, , L(5)
Digital Only	4, , R(5)
	7, , L (5,33)
	1, , L(5,33,34)

	4, , $R_{(5,51)}$
Digital Only	5, , $R_{(5,51)}$
Digital Only	3, , $R_{(5)}$

Digital Only	3, , R(5)
Digital Only	8, , L(5)
Digital Only	0, , L(5.11)
Digital Only	9, , L(5)
Digital Only	9, , L(5)
Digital Only	9, , L(5)
Digital Only	9, , L(5)
Digital Only	9, , L(5)
Digital Only	9, , L(5)
Digital Only	9, , L(5)
	6, , L
X	1, , L
Digital Only	0, , R(5.11)
Digital Only	3, , R(5)
Digital Only	8, , L(5)
Digital Only	3, , R(5)
Digital Only	3, , L(5.53)
	6, , L(5)
	3, , L(5)

Digital Only	3, , L(5,51)
Digital Only	3, , L(5)
	3, , L(5,34)
EDXL digital	2, , L(5)
	3, , L(5,34)
XX	2, , L(44)
X	3, , L(5)
Digital Only	5, , L(5,53)

Digital Only	2, , L(5)
XX	2, , L
XX	3, ALL, L
	0, , L(5,11)
	4, , L(5)

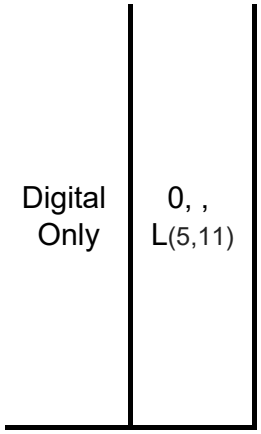
Digital
Only
0, ,
L(5,11)

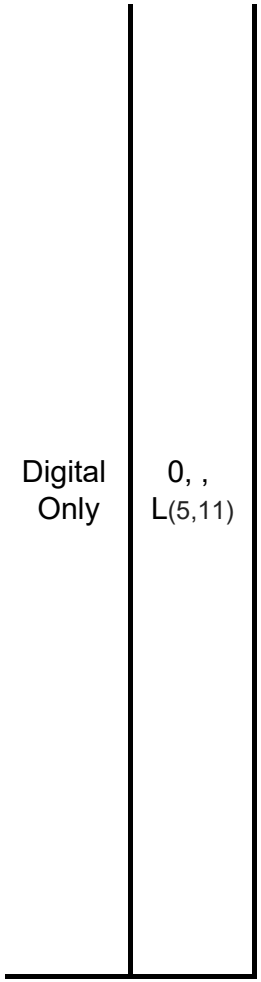
Digital
Only
0, ,
L(5,11)

Digital Only	0, , $L_{(5,11)}$
Digital Only	0, , $L_{(5,11)}$
Not SPE, SPW	5, , $L_{(5)}$

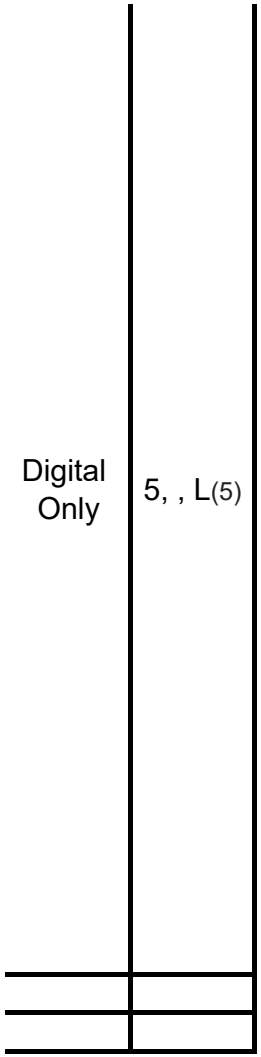
Digital
Only
5, , L(5)





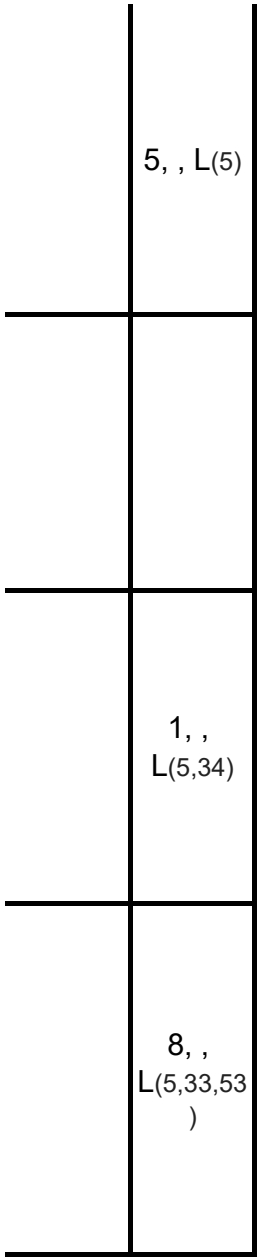
5, , L(5)
1, ,
L(5,34)
8, ,
L(5,33,53
)


5, ,
L(5,33)
Digital
Only
7, , L(5)


Digital Only
3, , L(5)
Digital Only
3, , L(5)

Digital Only	7, , L(5)
	2, , L(5)
Digital Only	7, , L(5)
Digital Only	7, , L(5)
EDXL digital	7, , L(5,21)
Digital Only	1, , L(5,36,37

Digital Only	1, , L(5,36,47 53)
Digital Only	1, , L(5,36,47)
Digital Only	1, , L(5,36,47)
Digital Only	1, , L(5,36,47)

	1, , L(5,36,47)
	1, , L(5,36,47)
	1, , L(5,36,47)


1, ,
L(5,36,47
)
1, ,
L(5,36,47
)

	1, , L(5,36,47)
	7, , L(5,34,47)
Digital Policy	1, , L(5,36,39,40,45)
	1, , R(36,39,
EDXL digital	7, , L(5)

Digital TV only	7, , L(5)
	3, ALL, L(5)
X	1, ALL, L
	2, , L(5,34)

Digital Only	8, , L(5)
Digital Only	1, , L(5)
Digital Only	2, , L(5,15,40)
	5, , L(5,40,53)
	1, , L(5,15,40)
	3, , L(34)

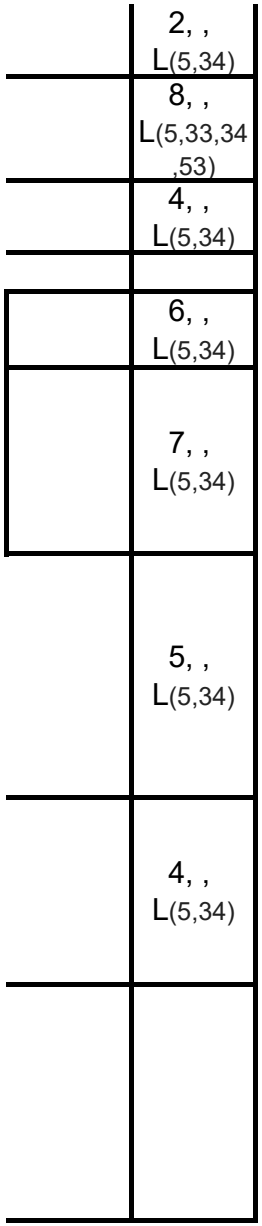
2, ,
L(5,34)
8, ,
L(5,33,34
,53)
4, ,
L(5,34)
6, ,
L(5,34)
7, ,
L(5,34)
5, ,
L(5,34)
4, ,
L(5,34)

XX	3, , L(34)
Digital Only (69)	2, , L(5,34)
Digital Only	7, , L(5,51)
Digital Only	2, , L(5,51)
	5, , L(5)

	5, , L(5)
	5, , L(5)
EDXL digital	7, , L(5,21)
X	3, , L(34)
	3, , L(34)
	4, , L(5,34)
Digital Only	7, , L(5)
Digital Only	3, , L(5)
Digital Only	5, , L(5)
Digital Only	7, , L(5)
Digital Only	4, , L(5)









	5, , L(5)
Digital Only	3, , L(5,51)
EDXL digital	3, , L(5,51)
	3, , L(5)
	3, , L(5)
	4, , L(5,51)
EDXL digital	7, , L(5)
Digital Only	6, , L(5)

Digital Only	3, , L(5,20)
XX	3, , L(20)
	0, , L(5,11,20)
XX	4, , L

	Not On EAS(31, 51)
XX	3, , L(5)
NOT ON EAS	-
Digital Only	6, , L(5)
Digital Only	9, , L(5)
Digital Only	9, , L(5)
Digital Only	4, , L(5)
Digital Only	1, , L(5)
Digital Only	1, , L(5,37)
Digital Only	1, , L(5,39,41)
	0, , L(5,11)
Or SIL	0, , L(5,11)

	0, , L(5,11)
EDXL digital	7, , L(5)
EDXL digital	7, , L(5)
EDXL digital	7, , L(5)
XX	4, , L
Digital Only	2, , L(5,49)
Digital Preferred	2, , L(5,49)
Digital Preferred	4, , M(5,49)
	7, , L(5,42,53)
X	2, , L(34)

	8, , L(5,33)
	5, , L(5,33)
EDXL digital	8, , L(5)

EDXL digital	8, , L(5)
Digital Only	8, , L(5)
	4, , L(5)
EDXL digital	7, , L(5,21)
Digital Only	8, , L(5)

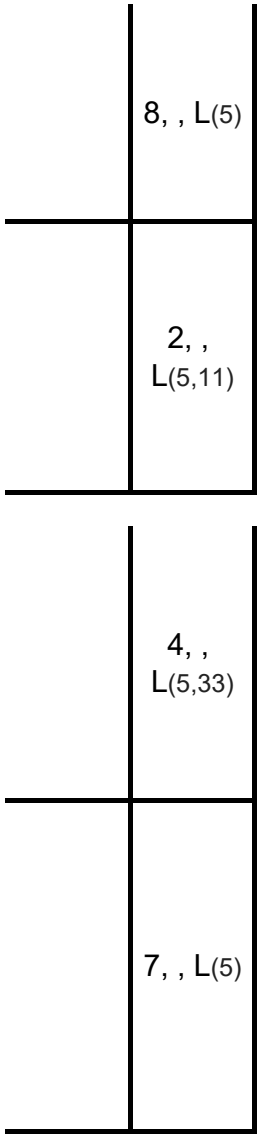
8, , L(5)
2, ,
L(5,11)
4, ,
L(5,33)
7, , L(5)

Digital Only	0, , L(5,11)
Digital Only	0, , L(5,11)
Digital TV only	10, , L(60)
Digital Only	5, , R(5,51)
Digital Only	0, , L(5,11)

Digital Only	4, , L(5)
Digital Only	7, , L(5)
Digital Only	0, , L(5,11)
Digital Only	0, , L(5,11)
Digital Only	0, , L(5,11)
Digital Only	4, , L(66)
	5, , L(5,33,51)
	4, , L(5,34)
X	3, , L(34)
Digital Only	6, , L(5)
Digital Only	4, , L(5)
Digital Only	6, , L(5)
Digital Only	6, , L(5)
	3, , L(5,19)
	8, , L(5,19,53)

	8, , L(5,18,51,53)
EDXL digital	7, , L(5)
Digital, Vehicles	9, , L(5)
Digital Only	9, , L(5)
Digital Only	9, , L(5)
Digital Only	9, , L(5,34)
Digital, Vehicles	0, , L(5,11)
Digital, Vehicles	0, , L(5,11)
Digital, Vehicles	0, , L(5,11)
Digital, Vehicles	0, , L(5,11,50)
Digital, Vehicles	0, , L(5,11)
Digital, Vehicles	5, , L(5,50)
	3, , L(5)

Digital Only	0, , L(5,11)
Digital Only	0, , L(5,11)
	0, , M(5,11,26,30)
Digital Only	9, , L(5)
Digital Only	9, , L(5)
Digital Only	9, , L(5)
Digital Only	9, , L(5)
	1, , L(5)
X	3, , L
	6, , L(5)
	1, , L(5)
	1, , L(5)
	7, , L(5,29,53)
	4, , L(5,29)
	2, , R(5,22)
See TXW	4, , L(5,33)
Digital Only	7, , L(5)
Digital Only	1, , S(5)

	XX	1, , S(5,30)
	1, , L(5,33,51)	
	See SUW	2, , R(5)
	EDXL digital	1, , L(5,33,51)
	Digital Only	0, , L(5,11)
	Digital, Vehicles	5, , L(5,50)
	Digital Only	8, , E(5,51,63)
	Digital Only	8, , E(5,51,63)
	Digital Only	8, , E(5,51,63)
	Digital Only	8, , E(5,51,63)
	Digital Only	8, , E(5,51,63)
	Digital Only	0, , L(5,11)
	Digital Only	0, , L(5,11)

Digital Only	0, , L(5,11)
Digital Only	0, , L(5,11)
Digital Only	0, , L(5,11)
Digital Only	0, , L(5,11)
Digital Only	0, , L(5,11)
Digital Only	0, , L(5,11)
Digital Only	0, , L(5,11)
Digital Only	0, , L(5,11)
Digital Only	0, , L(5,11)
Digital Only	0, , L(5,11)
Digital Only	0, , L(5,11)
Digital Only	1, , L(5,48)
Digital Only	1, , L(5,48)
Digital Only	1, , L(5,48)
Digital Only	1, , L(5,48)
	1, , L(5)
	8, , L(5)
Digital Only	0, , L(5,11)

	Digital Only	9, , L(5)
	Digital Only	9, , L(5)
		8, , L(5)
		6, , L(5)
	Digital Only (69)	2, , L(5,34)
	EDXL digital	7, , L(5)
	Digital Only	3, , L(5,52)
	Digital Only	9, , L(5)
	Use Notes	**Decoder**
		8, All, N
		8, All, N(5)
		8, All, N
		8, All, N(5)
		8, , R(51)
		9, All, L (23,51)
Digital Only	5, , L(5,54,60)	

REQUIRED, may be digital	3, ALL, S
REQUIRED	0, ALL, M(14)
	1, ALL, E(5,14)
REQUIRED	1, ALL, N(5)

	6, , L(5,51)
	4, , L(5,51)
	8, , L(5,51)
	2, , L(5,51)
Digital Only	4, , L(66)

69) The alerting for WFW Wildfires and FOW Fire Forest Warning, are an alerting problem because the region may be remote and have few roads. So, an alert that is for many people that are not affected, it would result in evacuee road traffic that would be a serious impediment for firefighting and other emergency vehicles. When Emergency Managers have no precise understanding of WEA coverage anticipated, and the current EAS having no location selectivity, neither method may be used, which has resulted in fatalities because of the limitations of other means. The use of Digital Only for Television and DAB, DAB+, DMB and DRM is recommended when these concerns are applicable. Therefor the policy needs determination on a regional basis for the alerting application, and appropriate additional software.

70) The outdoors fire condition MAY correspond to signs that have an indication as follows;

EEE EVENT CODE	eveCode	Color	ASEAN	New Zealand	Canada	USA HDW WFAS	Beaufort/ HU*n* to right	The table b 3 to 4
FCS (FW0 to FX3)	fireCondOK	Green	Blue	Green	Blue 0-5	0-50 Green	FCS	FCS
FRS (FW4 to FX5)	fireAdvisory	Green/Yellow stripe (Lt.Grn)		Blue	Green 5-10	50-100 Lt.Green	FRS	FRS
FMA (FW6 to FX6)	fireWeather	Yellow	Green	Yellow	Yellow 10-20	100-150 Yellow	FMA	FMA
FHA (FW7 to FX7)	fireBan	Yellow/Orange stripe (Mustard)	Yellow	Orange	Orange 20-30	150-200 Mustard	FHA	FHA
FRA (FW8 to FX8)	fireDangLvl	Orange				200-300 Orange	FRA	FRA

FXA (FW9 to FX9)	TotalFireBan	Red	Red	Red	Red >30	>300 Red	FXA FXA
		Backgroud			gray	white	
FW*n* (see above)	KJS below where *n* is tens						For FW*n* and FX*n* on left above.
FX*n* (see above)	KJS below where n is tens add 5.						For FW*n* and FX*n* on left above.
Below is Korea-Japan Switzerland		color below					

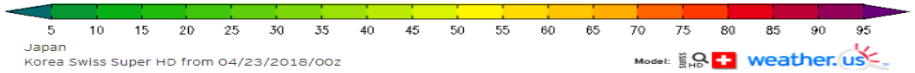

71) SQW is recently added by NOAA Weather Radio. Previous versions of this had WSQ as the code.

below is a proposal to show raised fire risk with raised wind speed.

5 to 7	8 or 9	10 or 11/HU1	12/HU2	HU3	HU4	HU5	HU6
FCS	FRS	FMA	FHA	FXA	If no rain		
FMA	FHA	FRA	FXA	If no rain			
FHA	FRA	FXA	If no rain				
FRA	FXA	If no rain					
FXA	If no rain						

A
derecho
If no rain may be
Beaufort
9 to HU2

use the equivalent

use the equivalent

Google and Microsoft translatable languages remaining. Microsoft Bing Translate and Microsoft Word Translate and Google Translate have differences.	Number of instances above, some have the language name the same as the country name in part.		Highest priority 1 from implementation.
China	Yue (Cantonese)	Wu (Shanghaiese)	status not clear PF
Corsican	1	Localized in France. A version of Italian with less than 10% monolingual in it.	
Esperanto	0	a non-national or host broadcast language	
Tuvalu	2	translation difficult (clickbait?)	
Yiddish	0	a non-national or host broadcast language	
Faroese			
Bhutanese, Dzongkha			
Meitei/Manapuri (India)			
Tripuri/Kokborok			
Kashmiri		www.khandbahale.com/kashmiri-dicti	
Kashi			
Maithili		www.khandbahale.com/maithili-dictic	
Dogri		www.khandbahale.com/dogri-diction	
Konkani			
Garwali			
Santali		www.khandbahale.com/santali-dictior	
Mizo/Lushai			
Jansari			
Bodo		www.khandbahale.com/bodo-diction	
Nagamese Creole/but Englist is used officially and taught in all schools			
Garo/A-chik			

Label	Meaning
{ }	Computer inserted default value
( )	comment
[ ]	User inserted data
[10-digit including area code telephone number without spaces]	size may vary by region
{9_1_1}	Country selected default value (911 for North America)
{a beach/location}	name
[Age]	Estimated age of person described
[Agency]	Government agency or authorized representative
[Alternative_Emergency_Number]	The emergency alternative number if the regular number is inoperative
[am/pm]	Select am, pm, Z or tab for 2400 hour clock. The current configuration time zone is
AMBER	A child Missing, Broadcast Emergency Response (named after a child named Amber)
(Area] [City] [County] [State)	May be derived from a map location area selection.
[content]	content
{County1] [State1} to {County2} {State2}	range of the issue
(Dam)	The name and number of the dam
{Date} {Incident_Time}	Computer inserted default value
[Day]	This may be entered by name and the date calculated from Incident_Time and stored as such. F
[describe_measures]	
[Describe the incident and its consequences].	
[Describe incident in layman's terms]	
[Describe_location]	
[Describe the incident, hazard and its consequences].	
{Description of organization}	e.g. a water supply company or authority
{description of organization if applicable}.	e.g. a water supply company or authority
(Details)	may be as {Details}
[Direction and Street/City Location].	
{dyke or levee}	select appropriate name
[endDate]	This is decided by the weather forecaster or other Subject Matter Expert
[EndTime]	This is decided by the weather forecaster or other Subject Matter Expert, or the assment with cor
[endDay]	This may be entered by name and the date calculated from Incident_Time and stored as such. F
[Event/Hazard]	
[events]	may be as {events}
[facility]	facility name
[food]	food or drink
[found_City found_State]	
(further details)	may be as {further details}
[Gender]	Apparent gender of person described
[Hair Color]	Apparent hair color of person described

The items SHOULD be in italics in the origin

[He/She]	Select appropriate apparent word
[hh:mm] [am/pm] [Day]	manually estimated end time, if 24:00 clock is used, the pm is omitted. The Day may be omitted.
[hh:mm]	a duration time, e.g. ultraviolet exposure
{hh:mm} {am/pm}.	end time calculated from Message_Duration (not audio_Duration) and Incident_Time
[hospitalName]	Name of hospital
HVAC	Heating, Ventilating, Air Conditioning and Refridgeration
{Incident_Time} {Day}	Computer inserted default value
[lake effect snow/marine cold air outbreak]	select appropriate term
[location]	name or description
[Material]	name the material which may be hazardous
(man/woman)	enter as apparently appropriate, not a legal definition
{Message_Duration}	Time duration for which the message is applicable
{mm:ss}	calculated tiem eg.g for earthquake arrival
[name]	name of item
{natural/coal}	redefine as relevant per jurisdiction
[non-emergency_number]	
NOTAM	Notice To Airmen
[Nuclear_Power_Plant_Name]	
{Official_Government_Agency}	The agency authorized in this State to issue such alerts. When there is only one such agency, the
[Other]	other
[person or item]	describe in more detail
[Probability=nn%]	the percentage probability of precipitation (snow flurries may be 0)
[rain/precipitation/waterway]	select and translate as relevant
[Recommended Action]	user advice
[Recommended actions and extended/further instructions]	
{roads and highways}	This may be a default for a particular jurisdiction, otherwise user inserted data and labelled as [ro
[Shirt Description], [Pants Description]	describe clothing items
{Short_Area] [City] [County] [State}	
[Start_Time]	Start time
[Statement]	
[suggested alternative routes]	suggested alternative routes
[Suspect’s Name]	name of suspect
[Tag_Number]	Vehicle plate number (record in the vehicle radio/navigation system)
[Tag_State]	State of issue of vehicle plate (record in the vehicle radio/navigation system)
[time]	time expected. May be hh:mm:ss or mm:ss format for a countdown
{website}	relevant URL or other object
{www.Official_Web_Site.gov}	The website for this information of the agency authorized in this State to issue such alerts. When
[Year] [Color] [Make] [Model]	Vehicls description fields

al message format. As Excel Search and Replace or Spell check and correct currently make the whole cell the same font, DO NOT USE THESE FUNCTIONS until Micr