An Explanation of the aspects of this CAP Events Terms list rationale.

1) There are four basic modes of distribution of these messages:

A) Broadcast radio and Television.

B) WEA (Wireless Emergency Alerts, a cell broadcast technology).

C) CAP messages to others e.g. alerting providers, jurisdictions with their distribution using SMS messaging, ETN (Emergency Telephone Notification), email and others.

D) Some countries are using SMS messaging, but this is a message per recipient method and people may not be signed up or the volume of messages may result in extreme delays or overload with messages lost.

E) Satellite radio and TV. These distributions cover large areas. There may be a cc amount of alert messages, so a prioritization scheme for delivery is important. Th better than a First-In-First-Out queue.

F) Cable and Fiber radio and TV. These systems have the receivers within the des company. The improvements here (e.g. prioritization) are things they could incor the user experience. The SCTE has a transmission standard that could carry CAP r

2) The methods of distribution are changing. Integration with other standards such as ATSC 3.0 A/331, the ba

A) Broadcasting is increasingly using digital radio, which makes possible data dis selective distribution. TV is almost completely digital. Both currently override the without selective distribution. TV is moving to using the LDM (Layered Division M modulation that includes a high power, low data rate content that has greater ra antennas or to small antennas in cellphones. This LDM would carry the alerting a

B) WEA is moving to LTE and 5G transmission and from a 90 character limit to a (USA) or 700 character (Canada, with 2 languages). The recommendation I made Commissions' DRM 2020 was to have 740 characters, and allow 2 or more langua language having at the beginning <lngEAS> first language code and the EAS 3 c then each language division a <///lng> the language code followed by the langu may find that most messages could carry three languages. There are P and C coc column. Others MAY be included for example based on priority levels.

3) Implications of changes

The A) with LDM being received by mobiles provides for two possible sources of Currently there is no coding to recognize the two versions of the same origin me comtribute to alert fatigue, a serious problem. So WEA SHOULD include at least character code if not the messageID.

4) Broadcasting message delivery

Almost all radio stations and all TV stations have their program content playout
switching under the control of an automation system. Currently the automation
control of the emergency message encoder/decoder. The only mode of message
either overriding the program content, or waiting for an operator to manually co
automation and insert the message. With many radio stations and some TV stati
unmanned, the manual insertion becomes unavailable. As the legal requirement
the Emergency Activation Notification and Required Monthly Tests, a number of
avoid the unwanted overrides and not transmit them. Having selective message
selected recipients, and a prioritization scheme for each Event Term makes possi
autimation solution.

Automation systems time all the content. With TV the time increments are norma
15 seconds. This includes live events. Announcers may have teleprompters, but a
compose the text and deliver it with timing which should be accurate to within a
This may be news on location. This looks simple when you watch it, but not really
Daylight Saving time change, leap seconds and Emergency Alerts at present. The
prearranged content schedule change. Elergency Alerts, if they are not timed to t
multiple SHOULD have some suitable filler material to play out for the rest of the
Priority 1 and 2 being overrrride, may not be accompanied with a duration value,
SHOULD be timed. Radio broadcast may operate with smaller timing increments,
seconds, dependng on the automation system and playlist timing input. Both pri
Override for most messages and selective message delivery are very important fo
system to be considerably better than the current EAS, which is really unacceptab
broadcasters currently. 3 & 4 have a 7 minute override timeout, 5 & 6 have a 14
timeout, 7 & 8 have a 21 minute override timeout, 9 has a 28 minute override tin
CAP priority as URGENT reduces the number by one, except for 1.
The Pacific Tsunami Warning Center issues tsunami warnings. Some of these are
EVALUATION
---
* AN EARTHQUAKE WITH A PRELIMINARY MAGNITUDE OF 6.7 OCCURRED IN
THE RYUKYU ISLANDS, JAPAN AT 1551 UTC ON SATURDAY JUNE 13
2020.
* BASED ON ALL AVAILABLE DATA... THERE IS NO TSUNAMI THREAT
FROM THIS EARTHQUAKE.
RECOMMENDED ACTIONS
---
* NO ACTION IS REQUIRED.These SHALL be relayed as STATEMENT if relevant.

Because of the unacceptability of EAS to consumer electronics manufacturers, the
manufactured a range of radio receivers called "Public Alert certified" which are a
internet, but are generally not available in electronics stores. The added feature c
compared with the benefit, which is an issue to consider.

Warnings would have a higher priority than an advisory, and even lower would be a statement. This is the reverse of the number value as described below. This means there are more terms to provide for that distinction. Sometimes Statements are used for "Return OK or All Clear" messages. These are important The term Watch is only used once, so for simplification and translation accuracy, this word would be replaced with Advisory.

5) Message reception user interface

With a prioritization scheme that is simple to understand, it then can also be made use of by recipients. The scheme operates like a "Alert Volume Control" with 1 being the least, for the most important alerts, to 9 being the most alerts. Then 0 is for special cases such as School Closing (e.g. winter storm) that are only transmitted by selected radio stations, or advertisements variations. The default setting in the receiver would be a 5. Most people would leave this as it is.

6) Comments and deletions of Event Terms

The terms that are equivalent, but for different categories e.g. Health, Safety, would be merged with combined categories.

Some terms are for Press Release purposes e.g. Multiple Alarm Fire. This is explained in Wikipedia. Normally these are the statement version of an alert.
Coastal Flood and Storm Surge are essentially the same thing, so are placed next to each other.
Sinkhole and karst are essentially the same thing but the word selected varies by country, so both are kept next to each other.
Dam burst, flash flood and lahar have different causes, but the effect is about the same. So they are kept together. As Flash Floods cause a significant loss of life, a Flash Flood Emergency is added as a D message for future selective delivery.
The term water hazard applies to potable water, so potable is added.
Earthquake and missile countdowns are triggered by seismometer networks or ABM radar, but both would make use of the same counting code in the receivers.
10 "delete" items remain which may have a comment added.

Arbitrary Sorting

This column may be removed. However the CAP Language table with language t

Importance of valuable public information

According to Daniel Aldrich and Michinori Watanabe at https://www.npr.org/2011/07/04/137526401/the-key-to-disaster-survival-friends-and-neighbors and Eric Auf de Heide "Common Misconceptions about Disasters: Panic, the "Disaster Syndrome," and Looting https://www.atsdr.cdc.gov/emergency_response/common_misconceptions.pdf. The rescue of individuals by neighbors, relatives and friends in a disaster appears to be in the range of 40% to 80%. The balance being by First Responders. Therefore information to assist this public effort can be very valuable for a low cost. One form of such assistance can be by push publishing of helpful information files. In the Notes+ section is a list of file types that could be push published by digital radio or TV to computers or cellphones. In a disaster there is quite likely to be a shortage of First Responders. If EDXL-DE is used, other file types may also be distributed.

Term Values Flexibility

The values assigned to the Event Terms are recommendations. The values MAY be modified based on actual experience and the observation of errors. After ITU adoption, this MAY be for a national or international region version. The changes SHOULD NOT have any effect on receiver processing.

Templates and TTS (Text To Speech)

Having adequate detail in the Event Terms list would assist in the preparation of message templates that can be populated with details. Also such message templates may include phonetic characters to assist pronunciation of messages which are originated with TTS. That is important as there may not be announcers available in anemergency.

Items at the right

The rightmost columns have a number of functions.
There are Notes, which are on a separate sheet
There are Pix which are icons on the notes sheet
There is an explanation of fire weather condition relating to Event Terms on another sheet

Broadcast alerts may be Analog or Digital-only. O means Override, the former Analog-only mode where the original EAS only had the option to override program content. Opt-out may be possible. D means that the alert is carried separately from the program content and the alert can be opt-in selection
The authorization level is noted, and is a suggestion for a subject to be addressed. A good default scheme would be helpful and countries or regions would be free to implement their detailed version.

Heartbeat

This is a regular (6 second default) message identifying whether the broadcaster is transmitting full or partial digital alerting capability. Also information as to adjacent stations carrying the same capability, content and their callsign, frequency and location. This enables the receiver processor to select the best alert message delivery station when the user is listening to another source like satellite or a player. Alerting is still possible then. As a driver takes a long trip, the radio can automatically tune to another station when the original station signal fades out.
About 85% of radio listeners are in vehicles. They may have navigation so the latitude and longitude of the receiver can be used for selectivity and such automatic selection of another station.

Unexplained Reason Terms

A number of terms that have been in use in EAS are directions that do not give a reason for acting. The text may do so, or may not. The Emergency Manager may consider that this is not information to be provided at this time. These terms are;

curfew (home or hotel)
evacuation immediate
evacuation rapidly
local area emergency
protective clothing required
return OK
shelter immediately
shelter in-place
state or province activation

Yellow Alert, hit & run driver

Some States have implemented legislation for hit & run alerts. These may be displayed as yellow alert.

Travel Advisory Terms

These are numbered 1-4 as used by the U.S. State Department. A term 5 is added as desirable in the current pandemic. Also ATC0 has been used in the past and that is provided for here.

Volcanic Explosivity Index

or Risk index which is used in New Zealand. This is explained in Wikipedia. For definition flexibility 0 to 9 are provided.

Nuclear INES

This is explained in Wikipedia

Diseases

They may be communicable, contagious or interspecies zoonotic. These do not always translate into different terms. Improved language definition for those languages is desirable.

Local system alerts

City/County/Borough Activation. Not for WEA, EAS or AEA messages, may be political. Not for distribution on State or National alerting system.

Space CME (Corona Mass Ejection)

Solar flares are a hazard to power and communications wires, and satellites.

Refugees

230

Indonesian and Malay

These adjacent countries have very similar languages. The combining of the terms is a suggestion for better cooperation between them. They also share disasters e.g. the 2004 tsunami.

Kurdestani

They are replacing their cyrillic alphabet with a latin one. The translations may not be accurate.

Mongolia

This country is replacing the cyrillic with a unique script. Computer translation is not currently available.

Unrecognized Emergency, Statement, Advisory or Warning

These are not transmitted alerts. They are for future code flexibility provision in receivers as part of EAS where there may also be errors in the data. They are assigned CET-000

Hurricanes, cyclones and typhoons

These three English names are basically the same weather phenomena but with different names, locations and directions of rotation. The codes and categorization for all of them are made the same, but how to arrange the cyclones and typhoons in this Event Terms list may be preferred to differ from how it is arranged here.

Some deleted terms;

55
22
42

76	Mercalli earthquake alert 1-9
84	Mercalli earthquake alert 1-9
88.1	
56	
172	
280	
89	
69	
133	CET-249 old number
177	CET-232 old number
187	CET-141 old number
275	CET-141 old number
185	CET-141 old number
278	CET-249 old number

Not deleted but similar to another

172	CET-177 (similar to other CET-177) old number

Sort WARNING

Performing a sort on a column of the terms MAY result in columns on the right not being sorted, but just left as is. This was observed using Windows 10 with Office365 Excel with a 32 GB memory. The columns beyond MY had to be hand sorted.

Translation Tests

For after translators have checked computer translations

1 What is the automation priority and urgency for a landslide that is observed? Does that need correction?

2 What is the automation priority for a tsunami that is detected as originating from a nearby location and expected within one hour or less?

3 May a tsunami as in 2 above, or an earthquake, or a landslide as in 1 above be able to override a National Activation from a President or Prime Minister, in selected areas, with that National Activation message repeated in those areas after the overriding message? This is a recommendation, but needs the appropriate legislative approval in order to be mandated in each country.

4 Do the translation of ""communicable disease" and "contagious disease" get clear identification separately in the translation?

5 Are the fire risk levels for forest or wildfires suitably identified by level and color code for the language of the countries being used in? There are different schemas that are combined, but "Red Flag" is not recommended.

6 When moderate or mild weather has an urgency that is Past, does that mean it has ended and something else begun, or does it mean that the moferate or mild weather has begun?

7 The Fire Alarm number 1 to 5 scheme is defined in the U.S. This may need redefinition for other countries, using the same numbers. Is this needed?

8 The cyber crime and internet issue terms may need redefinition for various countries in various languages. Is this needed?

9 The provision for State Governors to issue alerts is provided for. Is this legal for the language in the locations this translation is to be used?

The font used is Leelawadee, to reduce confusion.
See note 73

)nsiderable
ıis would be

ign control of the
porate to improve
nessages.

ısis of AWARN/AEA. Digital radio (HD Radio, DAB, DAB+ and DRM).

:tribution and
program audio
Multiplexing)
nge to TV
udio and data.

360 character
for the European
ages with each
:haracter code
uage. Swtizerland
les in the WEA

messages.
:ssage. This can
the EAS 3

or transmission
system has no
insertion is
ntrol the
ons being
is to only deliver
broadcasters
delivery only to
ble an acceptable

ally in multiples of
re also trained to
bout a second.
y. Exceptions are
former have
the 15 second
time duration.
, but these also
, perhaps 5
orities without
or the improved
ble to
minute overrride
neout. Having

assessed as;

ere has been
available on the
cost is significant

NOT FOR
Standard, but FYI.
Priority scheme is
very important.

NOT FOR
Standard, but FYI.
Priority scheme is
very important.

o column reference would need reindexing.

safety hazard	Safety
safety hazard	Safety
safety hazard	Safety
safety hazard	Safety
safety hazard	Safety
safety hazard	Safety
safety hazard	Safety
safety hazard	Safety
safety hazard	Safety
safety hazard	Safety

health issue or safety hazard	health/Safety					
civil	(reserved local code)					
civil	refugee			Safety	RGA	refugee
civil issue/concern/ aviation hazard civil issue/concern/	~~law enforcement watch~~ airspace r civil inform	watch advisory statement	(delete) (delete)	Safety Transport Civ	LEA ABS CIS	lawWatch balloA civil

earthquake	~~earthquake alert #1~~	alert	(delete if not used for Modified Mercalli Intensity)		Geo	EQ1	eq1
earthquake	~~earthquake alert #9~~	alert	(delete if not used for Modified Mercalli Intensity)		Geo	EQ9	eq9
earthquake	~~earthquake emergency~~		(delete)		Geo	EQE	eqEmerg
civil issue/concern	~~local area statement~~	statement	(delete)		Safety	LAS	localSt
infrastructure issue	railway, train accident		(delete)	train	Transport	RWA	train
state, province	state or province Information emergency		(if legal within coun		Civil, Safety	SIE	statle
earthquake	~~warning~~	warning	(see 88)		Geo	EQW	earthquake
infrastructure issue		advisory			Infra	DBA	damOverflow, (damBreach)
~~hazardous weather~~	~~statement~~	statement	(delete)		Met	HZS	hazWea
infrastructure issue	traffic advisory	advisory	(delete, see	traffic	Transport	TFA	traffic
marine	pest		(delete see 144)		Env	MPW	marinePest
special marine		warning	(delete, see 189, 190)		Met	SMW	spclMarine
marine	disease		(delete see 143)		Transport	MDW	marineDiseas
special weather		statement	(delete)		Met	SPT	StormAd
infrastructure issue	railway, train accident		(delete?)	train	Transport	RWA	train

			CET-257
			CET-258
			CET-259
			CET-260
			CET-261
			CET-262
			CET-263
			CET-264
			CET-266
			CET-267

CET-268

CET-269

OASIS Event Term	spectra e.g. Countdown Expected eXtreme Future Immediate Likely marine Moderate News Severe Past Travel Unknown 0 - 9	OET Name	Category	CAP Category	NAVTEX message type, see notes	NOTES	EAS EEE code	CAP software label	Urgency: ☐ Immediate ☐ Expected ☐ Future ☐ Past ■ Unknown	Severity: ☐ Extreme ☐ Severe ☐ Moderate ☐ Minor ■ Unknown	Certainty: ☐ Observed ☐ Likely for Probability=or % in Description ☐ Possible ☐ Unlikely ■ Unknown e.g., for FACETS or	**Most examples below are already over 90 characters, so editing would be needed. Time SHALL be recorded in 24 hour format. Time MAY be displayed or entered in 12 hour format with am or pm added. The (preset default) or (user entry) values derived from translated default or direct entry values. (mixed is uncertain). The** *<details>* **text is a field label in English, but may have a display option of a different language given in a table.** *(mmxx)*	**WEA (360 character text). Begins with <pEASeng> where EAS is the code. The *p* is the Automation Priority Value. This is to enable alert fatigue reduction. Dates SHALL be recorded in YYYY-MM-DD format. MM/DD/YYYY and YYYY/DD/MM are optional displayed and entering formats which are unambiguous. YYYY.MM.DD is lunar calendar display, and YYYY.A.DD is reserved for Islamic and Jewish format where A is a letter in eXtended ASCII. Enolish**	**NOAA NWR NWEM USA (least of 1800 characters or 2 minutes total)**	**1800 characters or 2 minutes total) Description (1500 char, (200 words. Begins with <pEASengX> where EAS is the code. The *p* is the Automation Priority Value. This is to enable alert fatigue reduction. The *(hhmm)* is the expiration which is 24 hour format with time zone, and if not stated below is for a duration of 25 hours. Then the alert can be reissued with a reference to the previous one for ongoing events Abbreviations are**	**EAS-AWARN (least of 1800 characters or 2 minutes total) Description (1500 char, (200 words). English. *p* is the value of the automation priority.**	**Automation Priority which is value *p* (italicized) at left. See note at bottom.**	**WEA (90 character text)**	**text/language, or 300 character if single language). Begins with <pEASlaX> where EAS is the code. The *p* is the Automation Priority Value. This is to enable alert fatigue reduction. Dates SHALL be recorded in YYYY-MM-DD format. MM/DD/YYYY and YYYY/DD/MM are optional displayed and entering formats which are unambiguous. YYYY.MM.DD is lunar calendar display, and YYYY.A.DD is reserved for Islamic and Jewish format**	**EAS-AWARN (least of 1800 characters or 2 minutes total) Headline (140/160 char). Include HTML5 links if available. CDs, ISPs and Headends may deliver locally. Y is a reserved character with default value Y.**	**1800 characters or 2 minutes total) Description (1500 char, (200 words. Begins with <pEASlaY> where EAS is the code. The *p* is the Automation Priority Value. This is to enable alert fatigue reduction. Dates SHALL be recorded in YYYY-MM-DD format. The *(hhmm)* is the expiration which is 24 hour format with time zone, and if not stated below is for a duration of 25 hours. Then the alert can be reissued with a reference to the previous one for ongoing events Abbreviations are**	**EAS-AWARN (least of 1800 characters or 2 minutes total) Instructions Italian (1500 char, 200 words may be followed by <element name = "AWARN" type = "htmlS"/> htmlS content for alerting here** *</element>*	OET-Name	Category	CAP Category
OET-001	CBA	local code reserved	civil	Civil		*(City) (Country/Borough)* Activation. Not for WEA. EAS or AEA messages, may be political	CBA	notpaws	☒ Unknown	☒ Unknown	☒ Unknown							*(Date) (Incident_Time)* This code is to enable messages to be sent and logged from Alert Origination Software to local government alert distribution applications, e.g. Emergency Telephone Notification or texting delivery (SMS). *(www.Official_Web_Site.gov may be inappropriate)*					*(Date) (Incident_Time)* Questo codice consente l'invio e la disconnessione di messaggi dal software di origine degli avvisi alle applicazioni di distribuzione degli avvisi del governo locale, ad esempio notifica telefonica di emergenza o recapito di SMS (SMS). *(www.Official_Web_Site.gov may be inappropriate)*			
OET-001	ESO	other	safety hazard	Safety			OHW	*safeOth*	☒ Expected	☒ Severe	☒ Observed	There is a severe *(description)* observed at *(location)* in *(Short_Area) (City) (County) (State).* Expected *(Incident_Time)* until *(hh:mm) (am/pm).*	There is a severe *(description)* observed at *(location)* in *(Short_Area) (City) (County) (State).* Expected *(Incident_Time)* until *(hh:mm) (am/pm).* *(Official_Government_Agency).*	There is a severe *(description)* observed at *(location)* in *(Short_Area) (City) (County) (State).* Expected *(Incident_Time)* until *(hh:mm) (am/pm).*	Expected *(Date) (Incident_Time)* There is a severe *(description)* observed at *(location)* in *(Short_Area) (City) (County) (State).* *(Official_Government_Agency).*	Avoid *(location). (www.Official_Web_Site.gov)*	C'è una grave *(description)* osservato a *(location)* in *(Short_Area) (City) (County) (State).* Previsto *(Incident_Time) (hh:mm) (am/pm).*	C'è una grave *(description)* osservato a *(location)* in *(Short_Area) (City) (County) (State).* Previsto *(Incident_Time) (hh:mm) (am/pm).*	C'è una grave *(description)* osservato a *(location)* in *(Short_Area) (City) (County) (State).* Previsto *(Incident_Time) (hh:mm) (am/pm).*	*(Incident_Time) (hh:mm) (am/pm).* C'è una grave *(description)* osservato a *(location)* nella *(Short_Area) (City) (County) (State).* Previsto *(Incident_Time) (hh:mm) (am/pm).*	Evitare *(location). (www.Official_Web_Site.gov)*	Altro	pericolo per la sicurezza	Sicurezza
OET-001	URG	other: urgent	(defer to narrow discussion)	Other			URG	*otherUrgent*	☒ Immediate	☒ Extreme	☒ Observed	*(Incident_Time)* There is an extreme *(description)* observed at *(location)* in *(Short_Area) (City) (County) (State). (Official_Government_Agency).*	There is an extreme *(description)* observed at *(location)* in *(Short_Area) (City) (County) (State). (Official_Government_Agency).*	There is an extreme *(description)* observed at *(location)* in *(Short_Area) (City) (County) (State). (Official_Government_Agency).*	*(Incident_Time)* There is an extreme *(description)* observed at *(location)* in *(Short_Area) (City) (County) (State).* *(Official_Government_Agency).*	Avoid *(location). (www.Official_Web_Site.gov)*	Subito *(Incident_Time)* C'è un *(description)* osservato a *(location)* nella *(Short_Area) (City) (County) (State).*	Subito *(Incident_Time)* C'è un extremo *(description)* osservato a *(location)* nella *(Short_Area) (City) (County) (State).*	Subito *(Date) (Incident_Time)* C'è un extremo *(description)* osservato a *(location)* nella *(Short_Area) (City) (County) (State).*	Subito *(Incident_Time)* c'è un extremo *(description)* osservato a *(location)* i noto i *(Short_Area) (City) (County) (State).* *(Official_Government_Agency).*	Evitare *(location). (www.Official_Web_Site.gov)*	altro: urgente	(rimanda a discussione ristretta)	Altro
OET-001	PRD	preparedness reminders	safety hazard	Safety		(using system for such Public Service Announcements)	PRS	reminder	☒ Expected	☒ Moderate	☒ Observed	A preparedness reminder alert is for *(Short_Area) (City) (County) (State) (Description & Recommended Action)* immediately *(Incident_Time)* until *(hh:mm) (am/pm).*	A preparedness reminder alert is for *(Short_Area) (City) (County) (State) (Description & Recommended Action)* immediately *(Incident_Time)* until *(hh:mm) (am/pm).*	A preparedness reminder alert is for *(Short_Area) (City) (County) (State) (Description & Recommended Action)* immediately *(Date) (Incident_Time)* until *(hh:mm) (am/pm).*	*(Incident_Time)* The *(Official_Government_Agency)* has a preparedness reminder *(description & Recommended Actions)* immediately until *(hh:mm) (am/pm).*	Be Prepared. Visit *(www.Official_Preparedness_Website.gov)* for further information. Prepare or update a Business Continuity and Disaster Recovery plan. Do an exercise.	Un avviso di promemoria di preparazione è per *(Short_Area) (City) (County) (State). (Description & Recommended Action)* Subito *(Incident_Time)* fino a *(hh:mm) (am/pm).*	Un avviso di promemoria di preparazione è per *(Short_Area) (City) (County) (State). (Description & Recommended Action)* Subito *(Incident_Time)* fino a *(hh:mm) (am/pm).*	Un avviso di promemoria di preparazione è per *(Short_Area) (City) (County) (State). (Description & Recommended Action)* Subito *(Date) (Incident_Time)* fino a *(hh:mm) (am/pm).*	Un avviso di promemoria di preparazione è per *(Short_Area) (City) (County) (State). (Description & Recommended Action)* immediatamente fino a *(hh:mm) (am/pm).*	Preparatevi. visita *(www.Official_Preparedness_Website.gov)* per ulteriori informazioni. Preparare o aggiornare un piano di business continuity e ripristino di emergenza. Fai un esercizio.	promemoria di preparazione	pericolo per la sicurezza	Sicurezza
OET-001	EAN	National Alert	national hazard	CBRNE	IF		EAN	natEan	☒ Immediate	☒ Extreme	☒ Observed	Volunteers are requested for *(Details).* Please report to *(Area) (City) (County) (State) (Date) (www.Official_Web_Site.gov)* Immediately extreme observed *(Incident_Time)* A National Alert has been issued for your area. *(Further information follows, or further information content).* Tune to radio or TV broadcaster for more announcements.	Volunteers are requested for *(Details).* Please report to *(Area) (City) (County) (State) (Date) (Incident_Time) (www.Official_Web_Site.gov)* Immediately extreme observed *(Incident_Time)* A National Alert has been issued for your area. *(Further information follows, or further information content).* Tune to radio or TV broadcaster for more announcements.		Volunteers are requested for *(Details).* Please report to *(Area) (City) (County) (State) (www.Official_Web_Site.gov)* Immediately extreme observed *(Date) (Incident_Time)* A National Alert has been issued for your area. *(Further information follows, or further information content).* Tune to radio or TV broadcaster for more announcements.	*(Incident_Time) (Further information and (www.Official_Web_Site.gov) if relevant because this could be a nationwide alert) is a terminating message so (www.Official_Web_Sitegov) is not relevant)*	Tune to radio or TV broadcaster for more announcements.	I volontari sono pregati di *(Details).* Si prega di segnalare a *(Area) (City) (County) (State) (Incident_Time) (Date) (www.Official_Web_Site.gov)* Immediatamente estremo osservato *(Incident_Time)* È stato emesso un avviso nazionale per la tua zona. *(Further information follows, or further information content).* Sintonizzati su radio o emittente TV per altri annunci.	I volontari sono pregati di *(Details).* Si prega di segnalare a *(Area) (City) (County) (State) (Incident_Time) (Date) (www.Official_Web_Site.gov)* Immediatamente estremo osservato *(Incident_Time)* È stato emesso un avviso nazionale per la tua zona. *(Further information follows, or further information content).* Sintonizzati su radio o *The Emergency Action Notification is ended. This is not for user display.*	I volontari sono pregati di *(Details).* Si prega di segnalare a *(Area) (City) (County) (State) (Incident_Time) (Date) (www.Official_Web_Site.gov)* Immediatamente estremo osservato *(Date) (Incident_Time)* È stato emesso un avviso nazionale per la tua zona. *(Further information follows, or further information content).* Sintonizzati su radio o *The Emergency Action Notification is ended. This is not for user display.*	Si prega di segnalare a *(Instructions). (www.Official_Web_Site.gov)*	richiesta di volontariato	questione civile/preoccupazione e/pericolo	Sicurezza, Civile
OET-001	EAT	National Alert Termination	national hazard	Civil, Safety	IF		EAT	natEat	☒ Immediate	☒ Extreme	☒ Observed	*[No text to users for this mes*	*[No text to users for this mes*	*[No text to users for this mes*	*[Further information and (www.Official_Web_Site.gov) if relevant because this could be a nationwide alert) is a terminating message so (www.Official_Web_Sitegov) is not relevant)*		*[No text to users for this message]*	*[No text to users for this message]*		*[Further information and (www.Official_Web_Site.gov) if relevant because this could be a nationwide alert) is a terminating message so (www.Official_Web_Sitegov) is not relevant)*	Sintonizzati su radio o emittente TV per altri annunci.	Terminazione dell'allerta nazionale	rischio nazionale	Civile, Sicurezza
OET-001	FAE	false alarm emergency	national hazard	Other	IF		FAE	falsEm	☒ Expected	☒ Moderate	☒ Observed	*(Incident_Time)* A false alarm observed for *(location)* in *(Short_Area) (City) (County) (State).* We apologize for any inconvenience.	*(Incident_Time)* A false alarm observed for *(location)* in *(Short_Area) (City) (County) (State).* We apologize for any inconvenience.		*(Date) (Incident_Time)* A false alarm observed for *(location)* in *(Short_Area) (City) (County) (State).* We apologize for any inconvenience.	*(Incident_Time)* The *(Official_Government_Agency)* has a false alarm observed notice for *(location)* in *(Short_Area) (City) (County) (State).*	We apologize for any inconvenience. *(www.Official_Web_Site.gov)*	*(Incident_Time)* Un falso allarme osservato per *(location)* nella *(Short_Area) (City) (County) (State).* Ci scusiamo per qualsiasi inconveniente.	*(Incident_Time)* Un falso allarme osservato per *(location)* nella *(Short_Area) (City) (County) (State).* Ci scusiamo per qualsiasi inconveniente.	*(Date) (Incident_Time)* Un falso allarme osservato per *(location)* nella *(Short_Area) (City) (County) (State).* Ci scusiamo per qualsiasi inconveniente.	*(Incident_Time)* Il *(Official_Government_Agency)* ha un falso allarme osservato avviso per *(location)* nella *(Short_Area) (City) (County) (State).*	Ci scusiamo per qualsiasi inconveniente. *(www.Official_Web_Site.gov)*	emergenza falsi allarmi	rischio nazionale	Altro
OET-001	FAS	false alarm statement	national hazard	Other	IF	(low priority subsequent information)	FAS	falsSt	☒ Past	☒ Moderate	☒ Observed	*(Incident_Time)* A past false alarm was observed in *(Short_Area) (City) (County) (State).* We apologize for any inconvenience.	*(Incident_Time)* A past false alarm was observed in *(Short_Area) (City) (County) (State).* We apologize for any inconvenience.		*(Date) (Incident_Time)* A past false alarm was observed in *(Short_Area) (City) (County) (State).* We apologize for any inconvenience.	*(Incident_Time)* The *(Official_Government_Agency)* has issued a false alarm observed notice for *(location)* in *(Short_Area) (City) (County) (State).*	We apologize for any inconvenience. *(www.Official_Web_Site.gov)*	*(Incident_Time)* Un falso allarme passato è stato osservato in *(Short_Area) (City) (County) (State).* Ci scusiamo per qualsiasi inconveniente.	*(Incident_Time)* Un falso allarme passato è stato osservato in *(Short_Area) (City) (County) (State).* Ci scusiamo per qualsiasi inconveniente.	*(Date) (Incident_Time)* Un falso allarme passato è stato osservato in *(Short_Area) (City) (County) (State).* Ci scusiamo per qualsiasi inconveniente.	*(Incident_Time)* Il *(Official_Government_Agency)* ha emesso un falso allarme osservato avviso per *(location)* nella *(Short_Area) (City) (County) (State).*	Ci scusiamo per qualsiasi inconveniente. *(www.Official_Web_Site.gov)*	dichiarazione di falso allarme	rischio nazionale	Altro
OET-001	FAW	false alarm warning	national hazard	Other	IF		FAW	falsWa	☒ Immediate	☒ Moderate	☒ Observed	Immediately *(Incident_Time)* A false alarm warning was made in *(Short_Area) (City) (County) (State).* We apologize for any inconvenience.	Immediately*(Incident_Time)* A false alarm observed was made in *(Short_Area) (City) (County) (State).* We apologize for any inconvenience.	Immediately*(Incident_Time)* A false alarm observed was made in *(Short_Area) (City) (County) (State).* We apologize for any inconvenience.	Immediately *(Date) (Incident_Time)* A false alarm observed was made in *(Short_Area) (City) (County) (State).* We apologize for any inconvenience.	Immediately *(Incident_Time)* The *(Official_Government_Agency)* has a false alarm observed for *(location)* in *(Short_Area) (City) (County) (State).*	We apologize for any inconvenience. *(www.Official_Web_Site.gov)*	Subito *(Incident_Time)* Un falso allarme osservato è stato fatto in *(Short_Area) (City) (County) (State).* Ci scusiamo per qualsiasi inconveniente.	Subito *(Incident_Time)* Un falso allarme osservato è stato fatto in *(Short_Area) (City) (County) (State).* Ci scusiamo per qualsiasi inconveniente.	Subito *(Date) (Incident_Time)* Un falso allarme osservato è stato fatto in *(Short_Area) (City) (County) (State).* Ci scusiamo per qualsiasi inconveniente.	Subito *(Incident_Time)* Il *(Official_Government_Agency)* ha un falso allarme osservato per *(location)* nella *(Short_Area) (City) (County) (State).*	Ci scusiamo per qualsiasi inconveniente. *(www.Official_Web_Site.gov)*	avviso di falso allarme	rischio nazionale	Altro
OET-001	FIW	First Responders warning	safety hazard	Safety		(not for public distribution)	FIW	firstWa	☒ Immediate	☒ Severe	☒ Observed	*[No text to users for this message]*	***[Text only to Firstnet cellphone]*** Immediately *(Date) (Incident_Time)* A severe warning observed for First Responders in *(Short_Area) (City) (County) (State). (content)*	***[Text only to Firstnet cellphone]*** Immediate *(Date) (Incident_Time)* A severe warning observed for First Responders in *(Short_Area) (City) (County) (State). (content)*	Immediately *(Incident_Time)* The *(Official_Government_Agency)* has observed a severe warning observed for First Responders located in *(Short_Area) (City) (County) (State). (content)*	If you are not a First Responder, this message may not be applicable to you. *(www.Official_Web_Site.gov)*	*[No text to users for this message]*	***[Text only to Firstnet cellphone]*** immediato *(Date) (Incident_Time)* Un grave avviso osservato per i soccorritori. *(Short_Area) (City) (County) (State) (content)*	***[Text only to Firstnet cellphone]*** immediato *(Date) (Incident_Time)* Un grave avviso osservato per i soccorritori. *(Short_Area) (City) (County) (State) (content)*	immediatamente *(Incident_Time)* Il *(Official_Government_Agency)* ha osservato un messaggio grave per i soccorritori che si trovano in *(Short_Area) (City) (County) (State). (content)*	Se non sei un Primo Risponditore, questo messaggio potrebbe non essere applicabile all'utente. *(www.Official_Web_Site.gov)*	Avviso per i primi soccorritori	pericolo per la sicurezza	Sicurezza
OET-001	FRV	First Responders advisory	safety hazard	Safety		(not for public distribution)	FRV	firstAd	☒ Expected	☒ Moderate	☒ Observed	*[No text to users for this message]*	***[Text only to Firstnet cellphone]*** *(Date) (Incident_Time)* An observed moderate *(content)* expected to First Responders located in *(Short_Area) (City) (County) (State).*	***[Text only to Firstnet cellphone]*** *(Date) (Incident_Time)* An observed moderate *(content)* expected to First Responders located in *(Short_Area) (City) (County) (State).*	(*(Incident_Time)* The *(Official_Government_Agency)* has an observed moderate *(content)* expected for First Responders located in *(Short_Area) (City) (County) (State). (content)*	If you are not a First Responder, this message may not be applicable to you. *(www.Official_Web_Site.gov)*	*[No text to users for this message]*	***[Text only to Firstnet cellphone]*** *(Date) (Incident_Time)* Un moderato osservato *(content)* dovrebbero rispondere in primo luogo situati in *(Short_Area) (City) (County) (State).*	***[Text only to Firstnet cellphone]*** *(Date) (Incident_Time)* Un moderato osservato *(content)* dovrebbero rispondere in primo luogo situati in *(Short_Area) (City) (County) (State).*	*(Incident_Time)* Il *(Official_Government_Agency)* ha un moderato osservato *(content)* previsto per i soccorritori situati in *(Short_Area) (City) (County) (State). (content)*	Se non sei un Primo Risponditore, questo messaggio potrebbe non essere applicabile all'utente. *(www.Official_Web_Site.gov)*	Avviso per i primi soccorritori	pericolo per la sicurezza	Sicurezza
OET-001	LAE	local area emergency	civil	Civil, Safety		(maybe category initially unclear)	LAE	localEm	☒ Expected	☒ Severe	☒ Observed	Expected *(Incident_Time)* severe Local Area Emergency observed in *(Short_Area) (City) (County) (State). (Recommended Action)* until *(endDay) (hh:mm) (am/pm).*	Expected *(Incident_Time)* severe Local Area Emergency observed in *(Short_Area) (City) (County) (State). (Recommended Action)* until *(endDay) (hh:mm) (am/pm).*		Expected *(Date) (Incident_Time)* severe Local Area Emergency observed in *(Short_Area) (City) (County) (State). (Recommended Action)* until *(endDay) (hh:mm) (am/pm).*	*(Official_Government_Agency)* expected *(Incident_Time)* severe Local Area Emergency observed in *(Short_Area) (City) (County) (State). (Recommended Actions)* until *(endDay) (hh:mm) (am/pm).*	*(www.Official_Web_Site.gov)*	Previsto *(Incident_Time)* grave emergenza locale osservata in *(Short_Area) (City) (County) (State). (Recommended Action)* fino a *(hh:mm) (am/pm).*	Previsto *(Incident_Time)* grave emergenza locale osservata in *(Short_Area) (City) (County) (State). (Recommended Action)* fino a *(hh:mm) (am/pm).*	Previsto *(Date) (Incident_Time)* grave emergenza locale osservata in *(Short_Area) (City) (County) (State). (Recommended Action)* fino a *(hh:mm) (am/pm).*	*(Official_Government_Agency)* previsto *(Incident_Time)* grave emergenza locale osservata in *(Short_Area) (City) (County) (State). (Recommended Action)* fino a *(hh:mm) (am/pm).*	*(www.Official_Web_Site.gov)*	emergenza sul territorio	civile	Civile, Sicurezza

OET-00(	NEO	Noncombatant Evacuation Order	national hazard	Other	F		NEO	nonEo	☒ Expected	☒ Extreme	☒ Observed	Expected {Incident_Time} This is an extreme noncombatant evacuation order observed from {Official_Government_Agency} [content].	Expected {Incident_Time} This is an extreme noncombatant evacuation order observed from {Official_Government_Agency} [content].	Expected {Incident_Time} This is an extreme noncombatant evacuation order observed from {Official_Government_Agency} [content].	Expected {Date} {Incident_Time} This is an extreme noncombatant evacuation order observed from {Official_Government_Agency} [content].	Expected {Incident_Time} This is an extreme noncombatant evacuation order observed from {Official_Government_Agency} [content].	Evacuate the area promptly! Stay away until further notice. This message will be updated in {Message_Duration}, or sooner if needed. For more information, check {www.Official_Web_Site.gov}, or tune to local news media. Please do not call {9_1_1}, except in an emergency.	4	Previsto {Incident_Time} Si tratta di un ordine di evacuazione estremo non-combattente osservato [content].	Previsto {Incident_Time} Si tratta di un ordine di evacuazione estremo non-combattente osservato {Official_Government_Agency} [content].	Previsto {Incident_Time} Si tratta di un ordine di evacuazione estremo non-combattente osservato {Official_Government_Agency} [content].	Previsto {Date} {Incident_Time} Si tratta di un ordine di evacuazione estremo non-combattente osservato {Official_Government_Agency} [content].	Evacuare prontamente l'area! Stai lontano fino a nuovo avviso. Questo messaggio verrà aggiornato in {Message_Duration}, o prima, se necessario. Per ulteriori informazioni, controllare {www.Official_Web_Site.gov }, o sintonizzarsi con i media locali. Non chiamare {9_1_1}, tranne in caso di	Ordine di evacuazione dei non combattenti	rischio nazionale	Altro
OET-00(	NFA	news flash	national hazard	Other	F		NFA	newsF	☒ Expected	☒ Moderate	☒ Observed		Expected {Incident_Time} This is a moderate news flash message observed from {Official_Government_Agency} [content]	?	Expected {Date} {Incident_Time} This is a moderate news flash message observed from {Official_Government_Agency} [content]	[content].	{www.Official_Web_Site.gov}	3		Previsto {Incident_Time} Questo è un messaggio flash di notizie moderate osservato da {Official_Government_Agency} [content].	{Incident_Time} Questo è un messaggio flash di notizie moderate osservato da {Official_Government_Agency} [content].	[content].	{www.Official_Web_Site.gov }	notizie FLASH	rischio nazionale	Altro
OET-00(	NFE	news flash emergency	national hazard	Other	F		NFE	newsE	☒ Expected	☒ Severe	☒ Observed	Expected {Incident_Time} This is an extreme news flash message observed from {Official_Government_Agency} [content]	Expected {Incident_Time} This is an extreme news flash message observed from {Official_Government_Agency} [content]	?	Expected {Incident_Time} This is an extreme news flash message observed from {Official_Government_Agency} [content]	Expected {Incident_Time} This is an extreme news flash message observed from {Official_Government_Agency} [content]	{www.Official_Web_Site.gov}	2	Previsto {Incident_Time} Questo è un messaggio flash di notizie estreme osservato da {Official_Government_Agency} [content].	Previsto {Incident_Time} Questo è un messaggio flash di notizie estreme osservato da {Official_Government_Agency} [content].	{Incident_Time} Questo è un messaggio flash di notizie estreme osservato da {Official_Government_Agency} [content].	Previsto {Incident_Time} Questo è un messaggio flash di notizie estreme osservato da {Official_Government_Agency} [content].	{www.Official_Web_Site.gov }	notizia flash emergenza	rischio nazionale	Altro
OET-00(	NIC	National Information Center	national hazard	Civil, Safety			NIC	natlc	☒ Expected	☒ Moderate	☒ Observed	Expected {Incident_Time} This is a moderate National Information Center message observed {Content}. {Official_Government_Agency}	Expected {Incident_Time} This is a moderate National Information Center message observed {Content}. {Official_Government_Agency}	`	Expected {Incident_Time} This is a moderate National Information Center message observed {Content}. {Official_Government_Agency}	{Incident_Time} This is a moderate National Information Center message observed {Content}. {Official_Government_Agency}	{www.Official_Web_Site.gov may be inappropriate}	3	Previsto {Incident_Time} Questo è un messaggio moderato del National Information Center osservato {Content}. {Official_Government_Agency}	Previsto {Incident_Time} Questo è un messaggio moderato del National Information Center osservato {Content}. {Official_Government_Agency}	Previsto {Date} {Incident_Time} Questo è un messaggio moderato del National Information Center osservato {Content}. {Official_Government_Agency}	Previsto {Incident_Time} Questo è un messaggio moderato del National Information Center osservato {Content}. {Official_Government_Agency}	{www.Official_Web_Site.gov may be inappropriate}	Centro nazionale di informazione	rischio nazionale	Civile, Sicurezza
OET-00(	NIE	National Information Emergency	national hazard	Civil, Safety			NIE	natle	☒ Immediate	☒ Extreme	☒ Observed	Immediate {Incident_Time} This is an extreme National Information Center Emergency observed. {Content}. {Official_Government_Agen	Immediate {Incident_Time} This is an extreme National Information Center Emergency observed. {Content}. {Official_Government_Agen		Immediate {Incident_Time} This is an extreme National Information Center Emergency observed. {Content}. {Official_Government_Agen	Immediate {Date} {Incident_Time} This is an extreme National Information Center Emergency observed. {Content}.	{www.Official_Web_Site.gov may be inappropriate}	1	Immediata {Incident_Time} Si tratta di un'emergenza estrema del National Information Center osservata. {Content}.	Immediata {Incident_Time} Si tratta di un'emergenza estrema del National Information Center osservata. {Content}.	Immediata {Incident_Time} Si tratta di un'emergenza estrema del National Information Center osservata. {Content}.	Immediata {Date} {Incident_Time} Si tratta di un'emergenza estrema del National Information Center osservata. {Content}.	{www.Official_Web_Site.gov may be inappropriate}	Emergenza informatica nazionale	rischio nazionale	Civile, Sicurezza
OET-00(	PCR	other; protective clothing required	safety hazard	Safety		(e.g. message to First Responders)	PCR	pClothe	☒ Expected	☒ Severe	☒ Likely		**To Firstnet phones only for First Responders.** A severe protective clothing issue {Details} is likely for {Short_Area] [City] [County] [State}. [Description & Recommended Action] expected {Incident_Time} until [hh:mm] [am/pm].		**To Firstnet phones only for First Responders.** A severe protective clothing issue {Details} is likely for {Short_Area] [City] [County] [State}. [Description & Recommended Action] expected {Date} {Incident_Time} until [hh:mm] [am/pm].	{Incident_Time} The {Official_Government_Agency} has a severe protective clothing alert likely for First Responders [description & Recommended Action] expected until [hh:mm] [am/pm].	{www.Official_Web_Site.gov}	5		**To Firstnet phones only for First Responders.** Un grave problema di abbigliamento protettivo {Details} è probabile per {Short_Area] [City] [County] [State}. [Description & Recommended Action] previsto {Date} {Incident_Time} fino a	**To Firstnet phones only for First Responders.** Un grave problema di abbigliamento protettivo {Details} è probabile per {Short_Area] [City] [County] [State}. [Description & Recommended Action] previsto {Date} {Incident_Time} fino a	{Incident_Time} Il {Official_Government_Agency} ha un grave avviso di abbigliamento protettivo probabile per i soccorritori [description & Recommended Action] previsto fino a quando {hh:mm} {am/pm}.	{www.Official_Web_Site.gov }	Altro; indumenti protettivi richiesti	pericolo per la sicurezza	Sicurezza
OET-00(	STA	state priority activation	state, province	Civil, Safety		(if legal within country)	STA	statPa	☒ Immediate	☒ Severe	☒ Observed	{Incident_Time} A severe State Priority Action notification has been observed for your area. [Further information follows, or further information content]. Tune to radio or TV broadcaster immediately for more announcements.	{Incident_Time} A severe State Priority Action notification has been observed for your area. [Further information follows, or further information content]. Tune to radio or TV broadcaster immediately for more announcements.		{Date} {Incident_Time} A severe State Priority Action notification has been observed for your area. [Further information follows, or further information content]. Tune to radio or TV broadcaster immediately for more announcements.	{Incident_Time} [Further information]	{www.Official_Web_Site.gov}	2	{Incident_Time} È stata osservata una grave notifica di azione prioritaria dello Stato per la tua zona. [Further information follows, or further information content]. Sintonizzati immediatamente sull'emittente radiofonica o televisiva per ulteriori annunci.	{Incident_Time} È stata osservata una grave notifica di azione prioritaria dello Stato per la tua zona. [Further information follows, or further information content]. Sintonizzati immediatamente sull'emittente radiofonica o	{Date} {Incident_Time} È stata osservata una grave notifica di azione prioritaria dello Stato per la tua zona. [Further information follows, or further information content]. Sintonizzati immediatamente sull'emittente radiofonica o	{Incident_Time} [Further information]	{www.Official_Web_Site.gov }	attivazione con priorità di stato	stato, provincia	Civile, Sicurezza
OET-001	ISO	active shooter situation	criminal activity	Safety, Security	D		SBA	dangerPersonA	☒ Immediate	☒ Severe	☒ Observed	Immediately {Incident_Time} {Official_Government_Agency} observes a severe Active Shooter in {Short_Area] [City] [County] [State}. [Recommended Action] until [endDay] [hh:mm] [am/pm].	Immediately {Incident_Time} {Official_Government_Agency} observes a severe Active Shooter in {Short_Area] [City] [County] [State}. , Authorities say [Suspect's Name] is wanted for {Description}. The suspect is a [Age]-years old, [Gender] with [Hair Color] hair. [He/She] was wearing a [Shirt Description], [Pants Description], and [Other]. The suspect may be traveling in a [Year] [Color] [Make] [Model] with [Tag_State] license plate, [Tag_Number] {with spaces}, which was last seen heading [Direction and Street/City Location]. [Recommended Action]	Immediately {Incident_Time} {Official_Government_Agency} observes a severe Active Shooter in {Short_Area] [City] [County] [State}. [Recommended Action] until [endDay] [hh:mm] [am/pm].	Immediately {Date} {Incident_Time} {Official_Government_Agency} observes a severe Active Shooter in {Short_Area] [City] [County] [State}. [Recommended Action] until [endDay] [hh:mm] [am/pm].	{Date} {Incident_Time} The {Official_Government_Agency} observes a severe Active Shooter in {Short_Area] [City] [County] [State}. Authorities say [Suspect's Name] is wanted for {Description}. The suspect is a [Age]-years old, [Gender] with [Hair Color] hair. [He/She] was wearing a [Shirt Description], [Pants Description], and [Other]. The suspect may be traveling in a [Year] [Color] [Make] [Model] with [Tag_State] license plate, [Tag_Number] {with spaces}, which was last seen heading [Direction and Street/City Location]. [Recommended Action] immediately until	For your personal safety, you should immediately [Recommended actions and extended instructions]. The Active Shooter advisory remains in effect until further notice. This message will be updated in {Message_Duration}, or sooner if needed. For more information, check {www.Official_Web_Site.gov}, or tune to local news media. Please do not call {9_1_1}, except for a serious emergency.	6	immediatamente {Incident_Time} {Official_Government_Agency} osserva un grave Sparatutto Attivo in {Short_Area] [City] [County] [State}. [Recommended Action] fino a {hh:mm} {am/pm}.	immediatamente {Incident_Time} La {Official_Government_Agency} osserva un grave Sparatutto Attivo in {Short_Area] [City] [County] [State}. , Le autorità dicono [Suspect's Name] è ricercato per {Description}. Il sospetto è un {Age}-anni [Gender] vimine [Hair Color] capello. [He/She] indossava un [Shirt Description], [Pants Description], e [Other]. Il sospetto potrebbe viaggiare in un [Year] [Color] [Make] [Model] vimine [Tag_State] pereti targa, [Tag_Number] {with spaces}, che è stato visto l'ultima volta in direzione [Direction and Street/City	immediatamente {Date} {Incident_Time} {Official_Government_Agency} osserva un grave Sparatutto Attivo in {Short_Area] [City] [County] [State}. [Recommended Action] fino a {hh:mm} {am/pm}.	immediatamente {Incident_Time} Il {Official_Government_Agency} osserva un grave Sparatutto Attivo in {Short_Area] [City] [County] [State}. , Le autorità dicono [Suspect's Name] è ricercato per {Description}. Il sospetto è un {Age}-anni [Gender] vimine [Hair Color] capello. [He/She] indossava un [Shirt Description], [Pants Description], e [Other]. Il sospetto potrebbe viaggiare in un [Year] [Color] [Make] [Model] vimine [Tag_State] pereti targa, [Tag_Number] {with spaces}, che è stato visto l'ultima volta in direzione [Direction and Street/City	Per la vostra sicurezza personale, dovrete [Recommended actions and extended instructions]. L'advisory Sparatutto attivo rimane in vigore fino a nuovo avviso. Questo messaggio verrà aggiornato in {Message_Duration}, o prima se necessario. Per ulteriori informazioni, selezionare {www.Official_Web_Site.gov } o sintonizzarsi sui media locali. Non chiamare {9_1_1}, ad eccezione di un'emergenza grave.	situazione del tiratore attivo	Attività criminale	Sicurezza sicurezza
OET-002	ISL	administrative activity	testing & system	Other			ADR	Admin	☒ Immediate	☒ Severe	☒ Likely	{Incident_Time} severe administrative activity likely in {Short_Area] [City] [County] [State}. [Recommended Action] immediately until [endDay] [hh:mm] [am/pm].	{Incident_Time} severe administrative activity likely in {Short_Area] [City] [County] [State}. [Recommended Action] immediately until [endDay] [hh:mm] [am/pm]. {Official_Government_Agency}	{Incident_Time} severe administrative activity likely in {Short_Area] [City] [County] [State}. [Recommended Action] immediately until [endDay][hh:mm] [am/pm]. {Official_Government_Agency}	{Date} {Incident_Time} severe administrative activity likely in {Short_Area] [City] [County] [State}. [Recommended Action] immediately until [endDay] [hh:mm] [am/pm]. {Official_Government_Agency}	The {Official_Government_Agency} has issued an Administrative Update in {City} {State}. At {Incident_Time} {Day}, [Describe the incident, hazard and its consequences]. This may impact people in {Area] [City] [County] [State}, including {Describe location by reference to obvious geographic features, such as roads and rivers, rather than with abstract descriptions such as a one-mile, 1.8 kyd or 1.6 km radius of some intersection. The preferred method of describing the area should use compass directions and neighborhood and landmark names where appropriate.}. People in other areas in	For your personal safety, you should immediately [Recommended actions and extended instructions]. The administrative test remains in effect until further notice. This message will be updated in {Message_Duration}, or sooner if needed. For more information, check {www.Official_Web_Site.gov}, or tune to local news media. Please do not call {9_1_1}, except for a serious emergency.	8	{Incident_Time} grave attività amministrativa probabile in {Short_Area] [City] [County] [State}. [Recommended Action] immediatamente fino a quando {hh:mm} {am/pm}.	{Incident_Time} grave attività amministrativa probabile in {Short_Area] [City] [County] [State}. [Recommended Action] immediatamente fino a quando {hh:mm} {am/pm}.	{Date} {Incident_Time} grave attività amministrativa probabile in {Short_Area] [City] [County] [State}. [Recommended Action] immediatamente fino a quando {hh:mm} {am/pm}.	La {Official_Government_Agency} ha emesso un aggiornamento amministrativo in {City} {State}. In {Incident_Time} {Day}, [Describe the incident, hazard and its consequences]. Ciò può avere un impatto sulle persone {Area] [City] [County] [State}, Compreso {Describe location by reference to obvious geographic features, such as roads and rivers, rather than with abstract descriptions such as a one-mile, 1.8 kyd or 1.6 km radius of some intersection. The preferred method of describing the area should use compass directions and neighborhood and landmark names where appropriate.}.	Per la vostra sicurezza personale, dovrete [Recommended actions and extended instructions]. Il test amministrativo rimane in vigore fino a nuovo avviso. Questo messaggio verrà aggiornato in {Message_Duration}, o prima se necessario. Per ulteriori informazioni, selezionare {www.Official_Web_Site.gov } o sintonizzarsi sui media locali. Non chiamare {9_1_1}, ad eccezione di un'emergenza grave.	attività amministrativa	test e sistema	Altro
OET-003	WBA	air hazard	air hazard	Meteorological			WBA	briskW	☒ Immediate	☒ Severe	☒ Observed	{Incident_Time} Severe air hazard observed in {Short_Area] [City] [County] [State}. [Recommended Action] immediately until [endDay] [hh:mm] [am/pm].	{Incident_Time} Severe air hazard observed in {Short_Area] [City] [County] [State}. [Recommended Action] immediately until [endday] [hh:mm] [am/pm].		{Date} {Incident_Time} Severe air hazard observed in {Short_Area] [City] [County] [State}. [Recommended Action] immediately until [endDay] [hh:mm] [am/pm].	The {Official_Government_Agency} has an update to the severe air hazard observed in {City} {County} {State}. At {Incident_Time} {Day}, [Describe the incident, hazard and its consequences]. This impacts people in [Area] [City] [County] [State], including [Describe location by reference to obvious geographic features, such as roads and rivers, rather than with abstract descriptions such as a one-mile, 1.8 kyd or 1.6 km radius of some intersection. The preferred method of describing the area should use compass directions and neighborhood and landmark names where appropriate.]. People in other areas in	For your personal safety, you should immediately [Recommended actions and extended instructions]. The Severe air hazard alert remains in effect until further notice. This message will be updated in {Message_Duration}, or sooner if needed. For more information, check {www.Official_Web_Site.gov}, or tune to local news media. Please do not call {9_1_1}, except for a serious emergency.	4	{Incident_Time} Grave pericolo d'aria osservato {Short_Area] [City] [County] [State}. [Recommended Action] immediatamente fino a {hh:mm} {am/pm}.	{Incident_Time} Grave pericolo d'aria osservato {Short_Area] [City] [County] [State}. [Recommended Action] immediatamente fino a {hh:mm} {am/pm}.	{Date} {Incident_Time} Grave pericolo d'aria osservato {Short_Area] [City] [County] [State}. [Recommended Action] immediatamente fino a {hh:mm} {am/pm}.	La {Official_Government_Agency} ha un (aggiornamento al) grave pericolo d'aria osservato in {City} {County} {State}. In {Incident_Time} {Day}, [Describe the incident, hazard and its consequences]. Questo ha un impatto sulle persone in [Area] [City] [County] [State], compreso [Describe location by reference to obvious geographic features, such as roads and rivers, rather than with abstract descriptions such as a one-mile, 1.8 kyd or 1.6 km radius of some intersection. The preferred method of describing the area should use compass directions and neighborhood and landmark names where appropriate.].	Per la vostra sicurezza personale, dovrete [Recommended actions and extended instructions]. L'allerta grave per pericolo d'aria rimane in vigore fino a nuovo avviso. Questo messaggio verrà aggiornato in {Message_Duration}, o prima se necessario. Per ulteriori informazioni, selezionare {www.Official_Web_Site.gov } o sintonizzarsi sui media locali. Non chiamare {9_1_1}, ad eccezione di un'emergenza grave.	pericolo aereo	pericolo aereo	meteorologico

Col 1	Col 2	Col 3	Col 4	Col 5	Col 6	Col 7	Col 8	Col 9	Col 10	Col 11	Col 12	Col 13	Col 14	Col 15	Col 16	Col 17	Col 18	Col 19	Col 20	Col 21	Col 22	Col 23	Col 24	Col 25	Col 26	Col 27
OET-003	AIA	air hazard	aviation hazard	Meteorological, Transport	F	e.g. drone	AIA	aviation	☒ Immediate	☒ Severe	☒ Observed	*{Incident_Time}* Severe aviation Air Hazard observed in *{Short_Area] [City] [County] [State}. [Recommended Action]* immediately until *[endDay] [hh:mm] [am/pm].*	*{Incident_Time}* Severe aviation Air Hazard observed in *{Short_Area] [City] [County] [State}. [Recommended Action]* immediately until *[endDay] [hh:mm] [am/pm].*	*{Incident_Time}* Severe aviation Air Hazard observed in *{Short_Area] [City] [County] [State}. [Recommended Action]* immediately until *[endDay] [hh:mm] [am/pm].*	*{Date} {Incident_Time}* Severe aviation Air Hazard observed in *{Short_Area] [City] [County] [State}. [Recommended Action]* immediately until *[endDay][hh:mm] [am/pm].*	The *{Official_Government_Agency}* has an update to the Severe aviation Air Hazard observed in *{City} {County} {State}*. At *{Incident_Time} {Day}, [Describe the incident, hazard and its consequences]*. This impacts people in *{Area] [City] [County] [State},* including *[Describe location by reference to obvious geographic features, such as roads and rivers, rather than with abstract descriptions such as a one-mile, 1.8 kyd or 1.6 km radius of some intersection. The preferred method of describing the area should use compass directions and neighborhood and landmark names where appropriate.].* People in other areas in	For your personal safety, you should expect to *[Recommended actions and extended instructions]*. The Severe aviation Air Hazard alert remains in effect until further notice. This message will be updated in *{Message_Duration}*, or sooner if needed. For more information, check *{www.Official_Web_Site.gov}*, or tune to local news media. Please do not call *{9_1_1}*, except for a serious emergency.	0	*{Incident_Time}* Grave pericolo aereo per l'aviazione osservato *{Short_Area] [City] [County] [State}. [Recommended Action]* immediatamente fino a *{hh:mm} {am/pm}.*	*{Incident_Time}* Grave pericolo aereo per l'aviazione osservato *{Short_Area] [City] [County] [State}. [Recommended Action]* immediatamente fino a *{hh:mm} {am/pm}.*	*{Date} {Incident_Time}* Grave pericolo aereo per l'aviazione osservato *{Short_Area] [City] [County] [State}. [Recommended Action]* immediatamente fino a *{hh:mm} {am/pm}.*	La *{Official_Government_Agency}* ha un (aggiornamento al) Grave pericolo aereo aeronautico osservato in *{City} {County} {State}*. In *{Incident_Time} {Day}, [Describe the incident, hazard and its consequences]*. Questo ha un impatto sulle persone in *{Area] [City] [County] [State},* compreso *[Describe location by reference to obvious geographic features, such as roads and rivers, rather than with abstract descriptions such as a one-mile, 1.8 kyd or 1.6 km radius of some intersection. The preferred method of describing the area should use compass directions and neighborhood and landmark names where*	Per la vostra sicurezza personale, dovrete aspettarvi di *[Recommended actions and extended instructions]*. L'allerta grave per pericolo aereo dell'aviazione rimane in vigore fino a nuovo avviso. Questo messaggio verrà aggiornato in *{Message_Duration}*, o prima se necessario. Per ulteriori informazioni, selezionare *{www.Official_Web_Site.gov }* o sintonizzarsi sui media locali. Non chiamare *{9_1_1}*, ad eccezione di un'emergenza grave.	pericolo aereo	rischio aereo	Meteorologico, Trasporti
OET-004	Z	air quality; ozone	air hazard	Environmental			OZA	ozoA	☒ Expected	☒ Severe	☒ Observed	Expected *{Incident_Time}* A severe ozone issue is observed at *[location]* in *{Short_Area] [City] [County] [State}.*	Expected *{Incident_Time}* A severe ozone issue is observed at *[location]* in *{Short_Area] [City] [County] [State}.*		Expected *{Date} {Incident_Time}* A severe ozone issue is observed at *[location]* in *{Short_Area] [City] [County] [State}.*	*{Official_Government_Agency}* has observed a severe ozone issue at *[location]* in *{Short_Area] [City] [County] [State}.*	Please avoid this area or stay indoors. *{www.Official_Web_Site.gov}*	8	Previsto *{Incident_Time}* Si osserva un grave problema di ozono *{Short_Area] [City] [County] [State}.*	Previsto *{Incident_Time}* Si osserva un grave problema di ozono *{Short_Area] [City] [County] [State}.*	Previsto *{Date} {Incident_Time}* Si osserva un grave problema di ozono *{Short_Area] [City] [County] [State}.*	*{Official_Government_Agency}* ha osservato un grave problema di ozono a *{location}* nella *{Short_Area] [City]*	Si prega di evitare questa zona o rimanere al chiuso. *{www.Official_Web_Site.gov }*	qualità dell'aria; ozono	pericolo aereo	Ambientale
OET-004	A	air quality	health hazard	Environmental, Health		e.g. volcanic gases, pollen	AQA	airQuality	☒ Expected	☒ Severe	☒ Likely	Severe air quality hazard likely in *{Short_Area] [City] [County] [State}. [Recommended Action]* expected *{Incident_Time}* until *[hh:mm] [am/pm].*	Severe air quality hazard observed in *{Short_Area] [City] [County] [State}. [Recommended Action]* expected *{Incident_Time}* until *[hh:mm] [am/pm].*	Severe air quality hazard likely in *{Short_Area] [City] [County] [State}. [Recommended Action]* expected *{Incident_Time}* until *[hh:mm] [am/pm]}.*	Severe air quality hazard likely in *{Short_Area] [City] [County] [State}. [Recommended Action]* expected *{Date} {Incident_Time}* until *[hh:mm] [am/pm].*	The *{Official_Government_Agency}* has severe air quality hazard is likely in *{City} {County} {State}*. At *{Incident_Time} {Day}, [Describe the incident, hazard and its consequences].* This impacts people in *{Area] [City] [County] [State}* including *[Describe location by reference to obvious geographic features, such as roads and rivers, rather than with abstract descriptions such as a one-mile, 1.8 kyd or 1.6 km radius of some intersection. The preferred*	For your personal safety, you should immediately *[Recommended actions and extended instructions]*. The Air Quality Index (AQI) table (to the right) provides further information. The alert remains in effect until further notice. This message will be updated in *{Message_Duration}*, or sooner if needed. For more information, check *{www.Official_Web_Site.gov}*, or tune to local news media. Please do not call *{9_1_1}*, except for a serious emergency.	0	Grave rischio per la qualità dell'aria *{Short_Area] [City] [County] [State}. [Recommended Action]* previsto *{Incident_Time}* fino a *{hh:mm} {am/pm}.*	Grave rischio per la qualità dell'aria *{Short_Area] [City] [County] [State}. [Recommended Action]* previsto *{Incident_Time}* fino a *{hh:mm} {am/pm}.*	Grave rischio per la qualità dell'aria *{Short_Area] [City] [County] [State}. [Recommended Action]* previsto *{Date} {Incident_Time}* fino a *{hh:mm} {am/pm}.*	La *{Official_Government_Agency}* ha un grave rischio per la qualità dell'aria è probabile *{City} {County} {State}*. In *{Incident_Time} {Day}, [Describe the incident, hazard and its consequences].* Ciò ha un impatto sulle persone *{Area] [City] [County] [State}* compreso *[Describe location by reference to obvious geographic features, such as roads and rivers, rather than with abstract descriptions such as a one-mile, 1.8 kyd or 1.6 km radius of some*	Per la vostra sicurezza personale, dovrete *[Recommended actions and extended instructions]*. La tabella AQI (Air Quality Index) (a sinistra) fornisce ulteriori informazioni. L'allerta rimane in vigore fino a nuovo avviso. Questo messaggio verrà aggiornato in *{Message_Duration}*, o prima se necessario. Per ulteriori informazioni, selezionare *{www.Official_Web_Site.gov }* o sintonizzarsi sui media locali. Non chiamare	qualità dell'aria	dannoso per la salute	Salute ambientale
OET-005	AS	air search	safety hazard	Meteorological			SAS	airSearch	☒ Expected	☒ Severe	☒ Observed	Severe Air Search observed in *{Short_Area] [City] [County] [State}. [Recommended Action]* expected *{Incident_Time}* until *[hh:mm] [am/pm].*	Severe Air Search observed in *{Short_Area] [City] [County] [State}. [Recommended Action]* expected *{Incident_Time}* until *[hh:mm] [am/pm].*	Severe Air Search observed in *{Short_Area] [City] [County] [State}. [Recommended Action]* expected *{Incident_Time}* until *[hh:mm] [am/pm].*	Severe Air Search observed in *{Short_Area] [City] [County] [State}. [Recommended Action]* expected *{Date} {Incident_Time}* until *[hh:mm] [am/pm].*	The *{Official_Government_Agency}* has a severe Air Search observed in *{City} {County} {State}*. At *{Date} {Incident_Time} , [Describe the incident, hazard and its consequences].* This may expect to impact people in *{Area] [City] [County] [State}*, including *[Describe location by reference to obvious geographic features, such as roads and rivers, rather than with abstract descriptions such as a one-mile, 1.8 kyd or 1.6 km radius of some intersection. The preferred method of describing the area should use compass directions and neighborhood and landmark names where appropriate.].* People in other areas in *{Area] [City] [County]* are	For your personal safety, you should expect to *[Recommended actions and extended instructions]*. The Air Search remains in effect until further notice. This message will be updated in *{Message_Duration}*, or sooner if needed. For more information, check *{www.Official_Web_Site.gov}*, or tune to local news media. Please do not call *{9_1_1}*, except for a serious emergency.	9	Grave ricerca aerea osservata in *{Short_Area] [City] [County] [State}. [Recommended Action]* previsto *{Incident_Time}* fino a *{hh:mm} {am/pm}.*	Grave ricerca aerea osservata in *{Short_Area] [City] [County] [State}. [Recommended Action]* previsto *{Incident_Time}* fino a *{hh:mm} {am/pm}.*	Grave ricerca aerea osservata in *{Short_Area] [City] [County] [State}. [Recommended Action]* previsto *{Date} {Incident_Time}* fino a *{hh:mm} {am/pm}.*	Il *{Official_Government_Agency}* ha una grave ricerca aerea osservata in *{City} {County} {State}*. In *{Incident_Time} {Day}, [Describe the incident, hazard and its consequences].* Questo potrebbe aspettarsi di avere un impatto sulle persone *{Area] [City] [County] [State}* compreso *[Describe location by reference to obvious geographic features, such as roads and rivers, rather than with abstract descriptions such as a one-mile, 1.8 kyd or 1.6 km radius of some intersection. The preferred method of describing the area should use compass directions and neighborhood and landmark names where*	Per la vostra sicurezza personale, dovrete aspettarvi di *[Recommended actions and extended instructions]*. La ricerca aerea rimane in vigore fino a nuovo avviso. Questo messaggio verrà aggiornato in *{Message_Duration}*, o prima se necessario. Per ulteriori informazioni, selezionare *{www.Official_Web_Site.gov }* o sintonizzarsi sui media locali. Non chiamare *{9_1_1}*, ad eccezione di un'emergenza grave.	ricerca aerea	pericolo per la sicurezza	meteorologico
OET-006	SH	air stagnation	air hazard	Meteorological			ASG	airStag	☒ Expected	☒ Moderate	☒ Observed	Moderate air stagnation observed in *{Short_Area] [City] [County] [State}. [Recommended Action]* expected *{Incident_Time}* until *[endDay] [hh:mm] [am/pm].*	Moderate air stagnation observed in *{Short_Area] [City] [County] [State}. [Recommended Action]* expected *{Incident_Time}* until *[endDay] [hh:mm] [am/pm].*		Moderate air stagnation observed in *{Short_Area] [City] [County] [State}. [Recommended Action]* expected *{Date} {Incident_Time}* until *[endDay] [hh:mm] [am/pm].*	The *{Official_Government_Agency}* has a moderate air stagnation observed in *{City} {County} {State}*. Expected at *{Date} {Incident_Time} {Day}, [Describe the incident, hazard and its consequences].* This impacts people in *{Area] [City] [County] [State}*, including *[Describe location by reference to obvious geographic features, such as roads and rivers, rather than with abstract descriptions such as a one-mile, 1.8 kyd or 1.6 km radius of some intersection. The preferred method of describing the area should use compass directions and neighborhood and landmark names where appropriate.].*	*[Recommended Action]* expected *{Incident_Time}* until *[endDay] [hh:mm] [am/pm]. {www.Official_website.gov}*	8	Ristagno d'aria moderato osservato *{Short_Area] [City] [County] [State}. [Recommended Action]* previsto *{Incident_Time}* fino a *{hh:mm} {am/pm}.*	Ristagno d'aria moderato osservato *{Short_Area] [City] [County] [State}. [Recommended Action]* previsto *{Incident_Time}* fino a *{hh:mm} {am/pm}.*	Ristagno d'aria moderato osservato *{Short_Area] [City] [County] [State}. [Recommended Action]* previsto *{Date} {Incident_Time}* fino a *{hh:mm} {am/pm}.*	Il *{Official_Government_Agency}* ha un moderato ristagno d'aria osservato in *{City} {County} {State}*. Previsto a *{Incident_Time} {Day}, [Describe the incident, hazard and its consequences].* Questo ha un impatto sulle persone in *{Area] [City] [County] [State}*, compreso *[Describe location by reference to obvious geographic features, such as roads and rivers, rather than with abstract descriptions such as a one-mile, 1.8 kyd or 1.6 km radius of some intersection. The preferred method of describing the area should use compass directions and neighborhood and landmark names where appropriate.].*	*[Recommended Action]* Previsto *{Incident_Time}* fino a *{hh:mm} {am/pm}. {www.Official_website.gov}*	ristagno d'aria	pericolo aereo	meteorologico
OET-007	C	aircraft crash	aviation hazard	Transport			APW	aircraftCras	☒ Immediate	☒ Extreme	☒ Observed	Extreme aircraft crash observed in *{Short_Area] [City] [County] [State}. [Recommended Action]* immediately *{Incident_Time}* until *[hh:mm] [am/pm].*	Extreme aircraft crash observed in *{Short_Area] [City] [County] [State}. [Recommended Action]* immediately *{Incident_Time}* until *[hh:mm] [am/pm].*	Extreme aircraft crash observed in *{Short_Area] [City] [County] [State}. [Recommended Action]* immediately *{Incident_Time}* until *[hh:mm] [am/pm].*	Extreme aircraft crash observed in *{Short_Area] [City] [County] [State}. [Recommended Action]* immediately *{Date} {ncident_Time}* until *[hh:mm] [am/pm].*	The *{Official_Government_Agency}* has observed an extreme aircraft crash in *{Area} {City} {County} {State}*. At *{Date} {Incident_Time} {Day}, [Describe the incident, hazard and its consequences].* This immediately impacts people in *{Area] [City] [County] [State}*, including *[Describe location by reference to obvious geographic features, such as roads and rivers, rather than with abstract descriptions such as a one-mile, 1.8 kyd or 1.6 km radius of some intersection. The preferred method of describing the area should use compass directions and neighborhood and landmark names where*	For your personal safety, you should immediately avoid the crash location. *[Recommended actions and extended instructions]*. The aircraft crash warning remains in effect until further notice. This message will be updated in *{Message_Duration}*, or sooner if needed. For more information, check *{www.Official_Web_Site.gov}*, or tune to local news media. Please do not call *{9_1_1}*, except for a serious emergency.	3	Incidente aereo estremo osservato in *{Short_Area] [City] [County] [State}. [Recommended Action]* immediatamente *{Incident_Time}* fino a *{hh:mm} {am/pm}.*	Incidente aereo estremo osservato in *{Short_Area] [City] [County] [State}. [Recommended Action]* immediatamente *{Incident_Time}* fino a *{hh:mm} {am/pm}.*	Incidente aereo estremo osservato in *{Short_Area] [City] [County] [State}. [Recommended Action]* immediatamente *{Date} {Incident_Time}* fino a *{hh:mm} {am/pm}.*	Il *{Official_Government_Agency}* ha osservato un incidente aereo estremo in *{Area} {City} {County} {State}*. A *{Incident_Time} {Day}, [Describe the incident, hazard and its consequences].* Ciò ha un impatto immediato sulle persone *{Area] [City] [County] [State}*, compreso *[Describe location by reference to obvious geographic features, such as roads and rivers, rather than with abstract descriptions such as a one-mile, 1.8 kyd or 1.6 km radius of some intersection. The preferred method of describing the area should use compass directions and neighborhood and landmark names where appropriate.].*	Per la tua sicurezza personale, dovresti immediatamente evitare il luogo dell'incidente. *[Recommended actions and extended instructions]*. L'avviso di incidente aereo rimane in vigore fino a nuovo avviso. Questo messaggio verrà aggiornato in *{Message_Duration}*, o prima se necessario. Per ulteriori informazioni, selezionare *{www.Official_Web_Site.gov }* o sintonizzarsi sui media locali. Non chiamare *{9_1_1}*, ad eccezione di un'emergenza grave.	incidente aereo	rischio aereo	Trasporto
OET-008	I	aircraft Incident	aviation hazard	Transport			AIS	aircraft	☒ Immediate	☒ Severe	☒ Observed	Severe aircraft incident observed in *{Short_Area] [City] [County] [State}. [Recommended Action]* immediately *{Incident_Time}* until *[hh:mm] [am/pm].*	Severe aircraft incident observed in *{Short_Area] [City] [County] [State}. [Recommended Action]* immediately *{Incident_Time}* until *[hh:mm] [am/pm].*	Severe aircraft incident observed in *{Short_Area] [City] [County] [State}. [Recommended Action]* immediately *{Incident_Time}* until *[hh:mm] [am/pm].*	Severe aircraft incident observed in *{Short_Area] [City] [County] [State}. [Recommended Action]* immediately *{Date} {Incident_Time}* until *[hh:mm] [am/pm].*	The *{Official_Government_Agency}* has observed a severe aircraft incident alert in *{City} {County} {State}*. At *{Incident_Time} {Day}, [Describe the incident, hazard and its consequences]*. This impacts people in *{Area] [City] [County] [State}*, including *[Describe location by reference to obvious geographic features, such as roads and rivers, rather than with abstract descriptions such as a one-mile, 1.8 kyd or 1.6 km radius of some*	For your personal safety, you should immediately avoid the incident location. *[Recommended actions and extended instructions]*. The aircraft incident statement remains in effect until further notice. Also the flying of any drones is prohibited in this area. This message will be updated in *{Message_Duration}*, or sooner if needed. For more information, check *{www.Official_Web_Site.gov}*, or tune to local news media. Please do not call *{9_1_1}*, except for a serious emergency.	4	Grave incidente aereo osservato in *{Short_Area] [City] [County] [State}. [Recommended Action]* immediatamente *{Incident_Time}* fino a *{hh:mm} {am/pm}.*	Grave incidente aereo osservato in *{Short_Area] [City] [County] [State}. [Recommended Action]* immediatamente *{Incident_Time}* fino a *{hh:mm} {am/pm}.*	Grave incidente aereo osservato in *{Short_Area] [City] [County] [State}. [Recommended Action]* immediatamente *{Date} {Incident_Time}* fino a *{hh:mm} {am/pm}.*	Il *{Official_Government_Agency}* ha osservato un grave allarme incidente aereo in *{City} {County} {State}*. A *{Incident_Time} {Day}, [Describe the incident, hazard and its consequences]*. Questo ha un impatto sulle persone in *{Area] [City] [County] [State}*, compreso *[Describe location by reference to obvious geographic features, such as roads and rivers, rather than with abstract descriptions such as a one-mile, 1.8 kyd or 1.6 km*	Per la tua sicurezza personale, dovresti immediatamente evitare il luogo dell'incidente. *[Recommended actions and extended instructions]*. La dichiarazione dell'incidente aereo rimane in vigore fino a nuovo avviso. Anche il volo di eventuali droni è vietato in questa zona. Questo messaggio verrà aggiornato in *{Message_Duration}*, o prima se necessario. Per ulteriori informazioni, selezionare *{www.Official_Web_Site.gov*	incidente aereo	rischio aereo	Trasporto

OET-009	P	airport closure	aviation hazard	Transport			APA	airportClose	☒ Immediate	☒ Severe	☒ Observed	Severe airport closure observed in [location] in {Short_Area] [City] [County] [State}. [Recommended Action] immediately {Incident_Time} until [hh:mm] [am/pm].	Severe airport closure observed in [location] in {Short_Area] [City] [County] [State}. [Recommended Action] immediately {Incident_Time} until [hh:mm] [am/pm].	Severe airport closure observed in [location] in {Short_Area] [City] [County] [State}. [Recommended Action] immediately {Incident_Time} until [hh:mm] [am/pm].	Severe airport closure observed in [location] in {Short_Area] [City] [County] [State}. [Recommended Action] immediately {Date} {Incident_Time} until [hh:mm] [am/pm].	The {Official_Government_Agency} has a severe airport closure observed in {City} {County} {State}. At {Incident_Time} {Day}, [Describe the incident, hazard and its consequences]. This may impact people in {Area] [City] [County] [State}, including [Describe location by reference to obvious geographic features, such as roads and rivers, rather than with abstract descriptions such as a one-mile, 1.8 kyd or 1.6 km radius of some	For your personal safety, you should immediately avoid the airport {location}. [Recommended actions and extended instructions]. The airport closure advisory remains in effect until further notice. Also the flying of any drones is prohibited in this area. This message will be updated in {Message_Duration}, or sooner if needed. For more information, check {www.Official_Web_Site.gov}, or tune to local news media. Please do not call {9_1_1}, except for a serious emergency.	3	Grave chiusura dell'aeroporto osservata [location] nella {Short_Area] [City] [County] [State}. [Recommended Action] immediatamente {Incident_Time} fino a {hh:mm} {am/pm}.	Grave chiusura dell'aeroporto osservata [location] nella {Short_Area] [City] [County] [State}. [Recommended Action] immediatamente {Incident_Time} fino a {hh:mm} {am/pm}.	Grave chiusura dell'aeroporto osservata [location] nella {Short_Area] [City] [County] [State}. [Recommended Action] immediatamente {Date} {Incident_Time} fino a {hh:mm} {am/pm}.	Il {Official_Government_Agency} ha una grave chiusura aeroportuale osservata in {City} {County} {State}. A {Incident_Time} {Day}, [Describe the incident, hazard and its consequences]. Questo può avere un impatto sulle persone in {Area] [City] [County] [State}, compreso [Describe location by reference to obvious geographic features, such as roads and rivers, rather than with abstract descriptions such as a one-mile, 1.8 kyd or 1.6 km	Per la tua sicurezza personale, dovresti immediatamente evitare la posizione dell'aeroporto. Anche il volo di eventuali droni è vietato in questa zona. {location}. [Recommended actions and extended instructions]. L'avviso di chiusura dell'aeroporto rimane in vigore fino a nuovo avviso. Anche il volo di eventuali droni è vietato in questa zona. Questo messaggio verrà aggiornato in {Message_Duration}, o prima se necessario. Per ulteriori informazioni,	chiusura aeroporto	rischio aereo	Trasporto
OET-010	S	airspace closure	aviation hazard	Transport			ASA	airspaceClos	☒ Immediate	☒ Severe	☒ Observed	Severe airspace closure of [location] observed in {Short_Area] [City] [County] [State}. [Recommended Action] immediately {Incident_Time} until [hh:mm] [am/pm].	Severe airspace closure of [location] observed in {Short_Area] [City] [County] [State}. [Recommended Action] immediately {Incident_Time} until [hh:mm] [am/pm].	Severe airspace closure of [location] observed in {Short_Area] [City] [County] [State}. [Recommended Action] immediately {Incident_Time} until [hh:mm] [am/pm].	Severe airspace closure of [location] observed in {Short_Area] [City] [County] [State}. [Recommended Action] immediately {Date} {Incident_Time} until [hh:mm] [am/pm].	The {Official_Government_Agency} has a severe airspace closure in {City} {County} {State}. At {Incident_Time} {Day}, [Describe the incident, hazard and its consequences]. This may impact people in {Area] [City] [County] [State}, including [Describe location by reference to obvious geographic features, such as roads and rivers, rather than with abstract descriptions such as a one-mile, 1.8 kyd or 1.6 km radius of some	For your personal safety, you should immediately avoid the airport location. Also the flying of any drones is prohibited in this area. [Recommended actions and extended instructions]. The airspace closure remains in effect until further notice. This message will be updated in {Message_Duration}, or sooner if needed. For more information, check {www.Official_Web_Site.gov}, or tune to local news media. Please do not call {9_1_1}, except for a serious emergency.	3	Grave chiusura dello spazio aereo [location] osservato in {Short_Area] [City] [County] [State}. [Recommended Action] immediatamente {Incident_Time} fino a {hh:mm} {am/pm}.	Grave chiusura dello spazio aereo [location] osservato in {Short_Area] [City] [County] [State}. [Recommended Action] immediatamente {Incident_Time} fino a {hh:mm} {am/pm}.	Grave chiusura dello spazio aereo [location] osservato in {Short_Area] [City] [County] [State}. [Recommended Action] immediatamente {Date} {Incident_Time} fino a {hh:mm} {am/pm}.	Il {Official_Government_Agency} ha una grave chiusura dello spazio aereo {City} {County} {State}. A {Incident_Time} {Day}, [Describe the incident, hazard and its consequences]. Questo può avere un impatto sulle persone in {Area] [City] [County] [State}, compreso [Describe location by reference to obvious geographic features, such as roads and rivers, rather than with abstract descriptions such as a one-	Per la tua sicurezza personale, dovresti immediatamente evitare la posizione dell'aeroporto. Anche il volo di eventuali droni è vietato in questa zona. [Recommended actions and extended instructions]. La chiusura dello spazio aereo rimane in vigore fino a nuovo avviso. Questo messaggio verrà aggiornato in {Message_Duration}, o prima se necessario. Per ulteriori informazioni, selezionare {www.Official_Web_Site.gov	chiusura dello spazio aereo	rischio aereo	Trasporto
OET-011	R	airspace restriction	aviation hazard	Transport		e.g. large balloon	ABW	balloW	☒ Immediate	☒ Severe	☒ Observed		Severe airspace restriction of [location] observed in {Short_Area] [City] [County] [State}. [Recommended Action] immediately {Incident_Time} until [hh:mm] [am/pm].	Severe airspace restriction of [location] observed in {Short_Area] [City] [County] [State}. [Recommended Action] immediately {Incident_Time} until [hh:mm] [am/pm].	Severe airspace restriction of [location] observed in {Short_Area] [City] [County] [State}. [Recommended Action] immediately {Date} {Incident_Time} until [hh:mm] [am/pm].	The {Official_Government_Agency} observed a severe airspace restriction likely in [City} {County} {State}. At {Incident_Time} {Day}, [Describe the incident, hazard and its consequences]. This may immediately impact people in {Area] [City] [County] [State}, including [Describe location by reference to obvious geographic features, such as roads and rivers, rather than with abstract descriptions such as a one-mile, 1.8 kyd or 1.6 km radius of some	For your personal safety, you should immediately avoid the airport {location}. Also the flying of any drones is prohibited in this area. [Recommended actions and extended instructions]. The airspace restriction warning remains in effect until further notice. This message will be updated in {Message_Duration}, or sooner if needed. For more information, check {www.Official_Web_Site.gov}, or tune to local news media. Please do not call {9_1_1}, except for a serious emergency.	1		Grave restrizione dello spazio aereo [location] osservato in {Short_Area] [City] [County] [State}. [Recommended Action] immediatamente {Incident_Time} fino a {hh:mm} {am/pm}.	Grave restrizione dello spazio aereo [location] osservato in {Short_Area] [City] [County] [State}. [Recommended Action] immediatamente {Date} {Incident_Time} fino a {hh:mm} {am/pm}.	Il {Official_Government_Agency} osservato una grave restrizione dello spazio aereo probabile [City} {County} {State}. A {Incident_Time} {Day}, [Describe the incident, hazard and its consequences]. Ciò può avere un impatto immediato sulle persone {Area] [City] [County] [State}, compreso [Describe location by reference to obvious geographic features, such as roads and rivers, rather than with abstract	Per la tua sicurezza personale, dovresti immediatamente evitare l'aeroporto {location}. Anche il volo di eventuali droni è vietato in questa zona. [Recommended actions and extended instructions]. L'avviso di restrizione dello spazio aereo rimane in vigore fino a nuovo avviso. Questo messaggio verrà aggiornato in {Message_Duration}, o prima se necessario. Per ulteriori informazioni, selezionare {www.Official_Web_Site.gov	restrizione dello spazio aereo	rischio aereo	Trasporto
OET-012		ambulance	health issue	Health			HEA	ambulance	☒ Expected	☒ Severe	☒ Likely	Severe ambulance issue likely in [location] {Short_Area] [City] [County] [State}. [Recommended Action] expected {Incident_Time} until [endday] [hh:mm]	Severe ambulance issue likely in [location] {Short_Area] [City] [County] [State}. [Recommended Action] expected {Incident_Time} until [endDay] [hh:mm]	Severe ambulance issue likely in [location] {Short_Area] [City] [County] [State}. [Recommended Action] expected {Incident_Time} until [endDay] [hh:mm]	Severe ambulance issue likely in [location] {Short_Area] [City] [County] [State}. [Recommended Action] expected {Date} {Incident_Time} until	The {Official_Government_Agency} has a severe ambulance issue likely in [location] {Short_Area] [City] [County] [State}. [Recommended Action]	{www.Official_website.gov}	3	Grave problema alle ambulanze [location] {Short_Area] [City] [County] [State}. [Recommended Action] previsto {Incident_Time} fino a {hh:mm} {am/pm}.	Grave problema alle ambulanze [location] {Short_Area] [City] [County] [State}. [Recommended Action] previsto {Incident_Time} fino a {hh:mm} {am/pm}.	Grave problema alle ambulanze [location] {Short_Area] [City] [County] [State}. [Recommended Action] previsto {Date} {Incident_Time} fino a	Il {Official_Government_Agency} ha un grave problema di ambulanza probabile in [location] {Short_Area] [City] [County] [State}. [Recommended Action]	{www.Official_website.gov}	ambulanza	problema di salute	Salute
OET-013		animal disease	health issue	Health		see agricultural emergency	ADE	animalDiseas	☒ Expected	☒ Moderate	☒ Observed	{Incident_Time} Moderate animal disease observed in {Short_Area] [City] [County] [State}. [Recommended Action] expected until [hh:mm] [am/pm].	{Incident_Time} Moderate animal disease observed in {Short_Area] [City] [County] [State}. [Recommended Action] expected until [hh:mm] [am/pm].	{Incident_Time} Moderate animal disease observed in {Short_Area] [City] [County] [State}. [Recommended Action] expected until [hh:mm] [am/pm}].	{Date} {Incident_Time} Moderate animal disease observed in {Short_Area] [City] [County] [State}. [Recommended Action] expected until [hh:mm] [am/pm].	The {Official_Government_Agency} has observed a moderate animal disease issue in {City] [County] {State}. Expected at {Incident_Time} {Day}, [Describe the incident, hazard and its consequences]. This may impact people in {Area] [City] [County] [State}, including [Describe location by reference to obvious geographic features, such as roads and rivers, rather than with	For the Agricultural Emergency or Animal Health, you should expect to [Recommended actions and extended instructions]. The animal disease emergency remains in effect until further notice. This message will be updated in {Message_Duration}, or sooner if needed. For more information, check {www.Official_Web_Site.gov}, or tune to local news media. Please do not call {9_1_1}, except for a serious emergency.	5	{Incident_Time} Malattia animale moderata osservata in governo {Short_Area] [City] [County] [State}. [Recommended Action] e previsto fino a quando {hh:mm} {am/pm}.	{Incident_Time} Malattia animale moderata osservata in governo {Short_Area] [City] [County] [State}. [Recommended Action] e previsto fino a quando {hh:mm} {am/pm}.	{Date} {Incident_Time} Malattia animale moderata osservata in governo {Short_Area] [City] [County] [State}. [Recommended Action] e previsto fino a quando {hh:mm} {am/pm}.	Il {Official_Government_Agency} ha osservato un problema moderato di malattie animali {City} [County] {State}. Previsto a {Incident_Time} {Day}, [Describe the incident, hazard and its consequences]. Questo può avere un impatto sulle persone in {Area] [City] [County] [State}, compreso [Describe location by reference to obvious geographic features, such as roads and rivers, rather	Per l'emergenza agricola o la salute degli animali, dovresti aspettarti di [Recommended actions and extended instructions]. L'emergenza malattia animale rimane in vigore fino a nuovo avviso. Questo messaggio verrà aggiornato in {Message_Duration}, o prima se necessario. Per ulteriori informazioni, selezionare {www.Official_Web_Site.gov } o sintonizzarsi sui media locali. Non chiamare	malattie degli animali	problema di salute	Salute
OET-014		animal feed	health issue	Health			AFS	animalFeed	☒ Expected	☒ Moderate	☒ Observed	{Incident_Time} Moderate animal feed emergency observed in {Short_Area] [City] [County] [State}. [Recommended Action] expected until [endDate] [hh:mm] [am/pm].	{Incident_Time} Moderate animal feed emergency observed in {Short_Area] [City] [County] [State}. [Recommended Action] expected until [endDate] [hh:mm] [am/pm].	{Incident_Time} Moderate animal feed emergency observed in {Short_Area] [City] [County] [State}. [Recommended Action] expected until [endDate] [hh:mm] [am/pm].	{Date} {Incident_Time} Moderate animal feed emergency observed in {Short_Area] [City] [County] [State}. [Recommended Action] expected until [endDate] [hh:mm] [am/pm].	{Incident_Time} The {Official_Government_Agency} has a moderate animal feed emergency observed in {Short_Area] [City] [County] [State}. [Recommended Action] expected until [endDate] [hh:mm] [am/pm].	For the Animal feed Emergency , you should expect to [Recommended actions and extended instructions]. The Animal feed Emergency remains in effect until further notice. This message will be updated in {Message_Duration}, or sooner if needed. For more information, check {www.Official_Web_Site.gov}, or tune to local news media. Please do not call {9_1_1}, except for a serious emergency.	0	{Incident_Time} Moderata emergenza di alimentazione animale osservata {Short_Area] [City] [County] [State}. [Recommended Action] previsto fino a quando {hh:mm} {am/pm}{day}.	{Incident_Time} Moderata emergenza di alimentazione animale osservata {Short_Area] [City] [County] [State}. [Recommended Action] previsto fino a quando {hh:mm} {am/pm}{day}.	{Date} {Incident_Time} Moderata emergenza di alimentazione animale osservata {Short_Area] [City] [County] [State}. [Recommended Action] previsto fino a quando {hh:mm} {am/pm}{day}.	{Incident_Time} Il {Official_Government_Agency} ha un'emergenza moderata di alimentazione animale osservata in {Short_Area] [City] [County] [State}. [Recommended Action] previsto fino a quando {hh:mm} {am/pm}{day}.	Per l'emergenza mangimi animali, dovresti aspettarti di [Recommended actions and extended instructions]. L'emergenza mangimi rimane in vigore fino a nuovo avviso. Questo messaggio verrà aggiornato in {Message_Duration}, o prima se necessario. Per ulteriori informazioni, selezionare {www.Official_Web_Site.gov } o sintonizzarsi sui media locali. Non chiamare	Cibo per animali	problema di salute	Salute
OET-015		animal health issue	health issue	Health			AGS	animalHealth	☒ Expected	☒ Severe	☒ Observed	{Incident_Time} Severe animal health issue observed in {Short_Area] [City] [County] [State}. [Recommended Action] expected until [hh:mm] [am/pm] [day].	{Incident_Time} Severe animal health issue observed in {Short_Area] [City] [County] [State}. [Recommended Action] expected until [hh:mm] [am/pm] [day].	{Incident_Time} Severe animal health issue observed in {Short_Area] [City] [County] [State}. [Recommended Action] expected until [hh:mm] [am/pm] [day].	{Date} {Incident_Time} Severe animal health issue observed in {Short_Area] [City] [County] [State}. [Recommended Action] expected until [hh:mm] [am/pm] [day].	The {Official_Government_Agency} has a severe animal health issue observed in {Area}{City} [County] [State}. Expected at {Incident_Time} {Day}, [Describe the incident, hazard and its consequences]. This may impact people in {Area] [City] [County] [State}, including [Describe location by reference to obvious geographic features, such as roads and rivers, rather than with abstract descriptions such as a one-mile, 1.8 kyd or 1.6 km radius of some intersection. The preferred method of describing the area should use compass directions and neighborhood and landmark names where appropriate.].	For the animal health issue, you should expect to [Recommended actions and extended instructions]. The animal health issue remains in effect until further notice. This message will be updated in {Message_Duration}, or sooner if needed. For more information, check {www.Official_Web_Site.gov}, or tune to local news media. Please do not call {9_1_1}, except for a serious emergency.	9	{Incident_Time} Grave problema di salute degli animali osservato {Short_Area] [City] [County] [State}. [Recommended Action] previsto fino a quando {hh:mm} {am/pm}{day}.	{Incident_Time} Grave problema di salute degli animali osservato {Short_Area] [City] [County] [State}. [Recommended Action] previsto fino a quando {hh:mm} {am/pm}{day}.	{Date} {Incident_Time} Grave problema di salute degli animali osservato {Short_Area] [City] [County] [State}. [Recommended Action] previsto fino a quando {hh:mm} {am/pm}{day}.	Il {Official_Government_Agency} ha un grave problema di salute animale osservato in {Area}{City} [County] [State}. Previsto a {Incident_Time} {Day}, [Describe the incident, hazard and its consequences]. Questo può avere un impatto sulle persone in {Area] [City] [County] [State}, compreso [Describe location by reference to obvious geographic features, such as roads and rivers, rather than with abstract descriptions such as a one-mile, 1.8 kyd or 1.6 km radius of some intersection. The preferred method of describing the area should use compass directions and neighborhood and landmark names where	Per il problema della salute degli animali, dovresti aspettarti di [Recommended actions and extended instructions]. La questione della salute degli animali rimane in vigore fino a nuovo avviso. Questo messaggio verrà aggiornato in {Message_Duration}, o prima se necessario. Per ulteriori informazioni, selezionare {www.Official_Web_Site.gov } o sintonizzarsi sui media locali. Non chiamare {9_1_1}, ad eccezione di un'emergenza grave.	problema di salute degli animali	problema di salute	Salute
OET-016	W	arctic outflow	temperature hazard	Meteorological	E		TEA	arcticOut	☒ Expected	☒ Severe	☒ Observed	{Incident_Time} Severe arctic outflow cold observed in {Short_Area] [City] [County] [State}. [Recommended Action] expected until [hh:mm] [am/pm] [Day].	{Incident_Time} Severe arctic outflow cold observed in {Short_Area] [City] [County] [State}. [Recommended Action] expected until [hh:mm] [am/pm] [Day].		{Date} {Incident_Time} Severe arctic outflow cold observed in {Short_Area] [City] [County] [State}. [Recommended Action] expected until [hh:mm] [am/pm] [Day].	{Official_Government_Agency} has a severe arctic outflow cold observed in {Area} {City} [County] {State}. Expected at {Incident_Time} {Day}, [Describe the incident, hazard and its consequences]. This impacts people in {Area] [City] [County] [State}, including [Describe location by reference to obvious geographic features, such as roads and rivers, rather than with abstract descriptions such as a one-mile, 1.8 kyd or 1.6 km radius of some intersection. The preferred method of describing the area should use compass directions and neighborhood and landmark names where	This cold temperature can have a greater impact with higher velocity winds. These may occur in streets in the wind direction adjacent to tall buildings. Please dress adequately for these temperatures. {www.Official_website.gov}	9	{Incident_Time} Grave deflusso artico freddo osservato in {Short_Area] [City] [County] [State}. [Recommended Action] previsto fino a quando {hh:mm} {am/pm} {Day}.	{Incident_Time} Grave deflusso artico freddo osservato in {Short_Area] [City] [County] [State}. [Recommended Action] previsto fino a quando {hh:mm} {am/pm} {Day}.	{Date} {Incident_Time} Grave deflusso artico freddo osservato in {Short_Area] [City] [County] [State}. [Recommended Action] previsto fino a quando {hh:mm} {am/pm} {Day}.	{Official_Government_Agency} ha un grave deflusso artico freddo osservato in {Area} {City} [County] {State}. Previsto a {Incident_Time} {Day}, [Describe the incident, hazard and its consequences]. Questo ha un impatto sulle persone in {Area] [City] [County] [State}, compreso [Describe location by reference to obvious geographic features, such as roads and rivers, rather than with abstract descriptions such as a one-mile, 1.8 kyd or 1.6 km radius of some intersection. The preferred method of describing the area should use compass directions and neighborhood and	Questa temperatura fredda può avere un impatto maggiore con venti a velocità più elevata. Questi possono verificarsi nelle strade nella direzione del vento adiacente a edifici alti. Si prega di vestirsi adeguatamente per queste temperature. {www.Official_website.gov}	deflusso artico	rischio di temperatura	meteorologico

OET-017		ashfall	air hazard; marine, aviation	Geological; Health; Meteorological; Safety; Transport	F	e.g. volcanic ash	VAW	volcanicAsh	☒ Expected	☒ Severe	☒ Likely	{Incident_Time} Severe ashfall likely in {Short_Area] [City] [County] [State}. [Recommended Action] immediately until [hh:mm] [am/pm] [Day].	{Incident_Time} Severe ashfall likely in {Short_Area] [City] [County] [State}. [Recommended Action] immediately until [hh:mm] [am/pm] [Day].	{Incident_Time} Severe ashfall likely in {Short_Area] [City] [County] [State}. [Recommended Action] immediately until [hh:mm] [am/pm] [Day].	{Date} {Incident_Time} Severe ashfall likely in {Short_Area] [City] [County] [State}. [Recommended Action] immediately until [hh:mm] [am/pm] [Day].	The {Official_Government_Agency} has a severe ashfall is likely in {Area} {City} [County] {State}. Immediately at {Incident_Time} {Day}, [Describe the incident, hazard and its consequences]. This impacts people in {Area] including [Describe location by reference to obvious geographic features, such as roads and rivers, rather than with abstract descriptions such as a one-mile, 1.8 kyd or 1.6 km radius of some intersection. The preferred method of describing the area should use compass directions and neighborhood and landmark names where appropriate.] People in other areas in	For your personal safety, you should immediately use masks when outdoors. Vehicle air filters and HVAC condensers' may become clogged. Evaporators may become contaminated. Driving needs more caution. [Recommended actions and extended instructions]. The Air Quality Index (AQI) table (to the right) provides further information. The alert remains in effect until further notice. This message will be updated in {Message_Duration}, or sooner if needed. For more information, check {www.Official_Web_Site.gov}, or tune to local news media. Please do not call {9_1_1}, except for a serious emergency.	4	{Incident_Time} Grave caduta di cenere probabilmente in {Short_Area] [City] [County] [State}. [Recommended Action] immediatamente fino a quando {hh:mm} {am/pm} {Day}.	{Incident_Time} Grave caduta di cenere probabilmente in {Short_Area] [City] [County] [State}. [Recommended Action] immediatamente fino a quando {hh:mm} {am/pm} {Day}.	{Date} {Incident_Time} Grave caduta di cenere probabilmente in {Short_Area] [City] [County] [State}. [Recommended Action] immediatamente fino a quando {hh:mm} {am/pm} {Day}.	Il {Official_Government_Agency} ha una grave caduta di cenere è probabile in {Area} {City} [County] {State}. Immediatamente a {Incident_Time} {Day}, [Describe the incident, hazard and its consequences]. Questo ha un impatto sulle persone in {Area] [City] [County] [State} tae atu ki [Describe location by reference to obvious geographic features, such as roads and rivers, rather than with abstract descriptions such as a one-mile, 1.8 kyd or 1.6 km radius of some intersection. The preferred method of describing the area should use compass directions and neighborhood and landmark names where	Per la tua sicurezza personale, dovresti usare immediatamente le maschere quando sei all'aperto. I filtri dell'aria del veicolo e i condensatori HVAC potrebbero ostruirsi. Gli evaporatori possono contaminarsi. La guida ha bisogno di più cautela. [Recommended actions and extended instructions]. La tabella AQI (Air Quality Index) (a sinistra) fornisce ulteriori informazioni. L'allerta rimane in vigore fino a nuovo avviso. Questo messaggio verrà aggiornato in {Message_Duration}, o prima se necessario. Per ulteriori informazioni, selezionare {www.Official_Web_Site.gov} o sintonizzarsi sui media	caduta di cenere	pericolo per l'aria; marina, aeronautica	geologico; Salute; meteorologico; Sicurezza; Trasporto
OET-018	A	avalanche; A	.	Geological			AVA	avalanche	☒ Expected	☒ Extreme	☒ Likely	{Incident_Time} Severe avalanche hazard likely in {Short_Area] [City] [County] [State}. [Recommended Action] immediately until [hh:mm] [am/pm] [Day].	{Incident_Time} Severe avalanche hazard likely in {Short_Area] [City] [County] [State}. [Recommended Action] immediately until [hh:mm] [am/pm] [Day].	{Incident_Time} Severe avalanche hazard likely in {Short_Area] [City] [County] [State}. [Recommended Action] immediately until [hh:mm] [am/pm] [Day].	{Incident_Time} Severe avalanche hazard likely in {Short_Area] [City] [County] [State}. [Recommended Action] immediately until [hh:mm] [am/pm] [Day].	The {Official_Government_Agency} has a severe avalanche hazard is likely in {Area} {City} [County] {State}. At {Date} {Incident_Time} {Day}, [Describe the incident, hazard and its consequences]. This may impact people in {Area] [City] [County] [State} including [Describe location by reference to obvious geographic features, such as roads and rivers, rather than with abstract descriptions such as a one-mile, 1.8 kyd or 1.6 km radius of some intersection. The preferred method of describing the area should use compass directions and neighborhood and landmark names where appropriate.] People in other areas in	For your safety you should avoid the area until further notice. The avalanche emergency warning remains in effect until further notice. This message will be updated in {Message_Duration}, or sooner if needed. For more information, check {www.Official_Web_Site.gov}, or tune to local news media. Please do not call {9_1_1}, except for a serious emergency.	2	{Incident_Time} Grave pericolo valanghe probabile {Short_Area] [City] [County] [State}. [Recommended Action] immediatamente fino a quando {hh:mm} {am/pm} {Day}.	{Incident_Time} Grave pericolo valanghe probabile {Short_Area] [City] [County] [State}. [Recommended Action] immediatamente fino a quando {hh:mm} {am/pm} {Day}.	{Incident_Time} Grave pericolo valanghe probabile {Short_Area] [City] [County] [State}. [Recommended Action] immediatamente fino a quando {hh:mm} {am/pm} {Day}.	Il {Official_Government_Agency} ha un grave pericolo di valanghe è probabile in {Area} {City} [County] {State}. A {Date} {Incident_Time} {Day}, [Describe the incident, hazard and its consequences]. Questo può avere un impatto sulle persone in {Area] [City] [County] [State} compreso [Describe location by reference to obvious geographic features, such as roads and rivers, rather than with abstract descriptions such as a one-mile, 1.8 kyd or 1.6 km radius of some intersection. The preferred method of describing the area should use compass directions and neighborhood and landmark names where	Per la tua sicurezza dovresti evitare l'area fino a nuovo avviso. L'allerta di emergenza valanghe rimane in vigore fino a nuovo avviso. Questo messaggio verrà aggiornato in {Message_Duration}, o prima se necessario. Per ulteriori informazioni, selezionare {www.Official_Web_Site.gov} o sintonizzarsi sui media locali. Non chiamare {9_1_1}, ad eccezione di un'emergenza grave.	valanga		geologico
OET-018	W	avalanche; W	.	Geological			AVW	avalanche	☒ Immediate	☒ Extreme	☒ Observed	{Incident_Time} Severe avalanche hazard observed in {Short_Area] [City] [County] [State}. [Recommended Action] immediately until [hh:mm] [am/pm] [endDay].	{Incident_Time} Severe avalanche hazard observed in {Short_Area] [City] [County] [State}. [Recommended Action] immediately until [hh:mm] [am/pm] [endDay].	{Incident_Time} Severe avalanche hazard observed in {Short_Area] [City] [County] [State}. [Recommended Action] immediately until [hh:mm] [am/pm] [endDay].	{Incident_Time} Severe avalanche hazard observed in {Short_Area] [City] [County] [State}. [Recommended Action] immediately until [hh:mm] [am/pm] [endDay].	The {Official_Government_Agency} has a severe avalanche hazard is observed in {Area} {City} [County] {State}. At {Date} {Incident_Time} {Day}, [Describe the incident, hazard and its consequences]. This may impact people in {Area] [City] [County] [State} including [Describe location by reference to obvious geographic features, such as roads and rivers, rather than with abstract descriptions such as a one-mile, 1.8 kyd or 1.6 km radius of some intersection. The preferred method of describing the area should use compass directions and neighborhood and landmark names where appropriate.]	For your safety you should avoid the area until further notice. The avalanche emergency warning remains in effect until further notice. This message will be updated in {Message_Duration}, or sooner if needed. For more information, check {www.Official_Web_Site.gov}, or tune to local news media. Please do not call {9_1_1}, except for a serious emergency.	1	{Incident_Time} Grave pericolo valanghe osservato {Short_Area] [City] [County] [State}. [Recommended Action] immediatamente fino a quando {hh:mm} {am/pm} {Day}.	{Incident_Time} Grave pericolo valanghe osservato {Short_Area] [City] [County] [State}. [Recommended Action] immediatamente fino a quando {hh:mm} {am/pm} {Day}.	{Incident_Time} Grave pericolo valanghe osservato {Short_Area] [City] [County] [State}. [Recommended Action] immediatamente fino a quando {hh:mm} {am/pm} {Day}.	Il {Official_Government_Agency} ha un grave pericolo di valanga si osserva in {Area} {City} [County] {State}. A {Date} {Incident_Time} {Day}, [Describe the incident, hazard and its consequences]. Questo ha un impatto sulle persone in {Area] [City] [County] [State} compreso [Describe location by reference to obvious geographic features, such as roads and rivers, rather than with abstract descriptions such as a one-mile, 1.8 kyd or 1.6 km radius of some intersection. The preferred method of describing the area should use compass directions and neighborhood and landmark names where appropriate.] Persone in altre aree in	Per la tua sicurezza dovresti evitare l'area fino a nuovo avviso. L'allerta di emergenza valanghe rimane in vigore fino a nuovo avviso. Questo messaggio verrà aggiornato in {Message_Duration}, o prima se necessario. Per ulteriori informazioni, selezionare {www.Official_Web_Site.gov} o sintonizzarsi sui media locali. Non chiamare {9_1_1}, ad eccezione di un'emergenza grave.	valanga		geologico
OET-019	NOTAM	aviation hazard	aviation hazard	Transport	F	(US FAA)	ABA	notam	☒ Immediate	☒ Extreme	☒ Observed		Immediately {Date} {Incident_Time} an extreme Notice to Airmen (NOTAM) is observed by the {Official_Government_Agency}. [This contains the	Immediately {Date} {Incident_Time} an extreme Notice to Airmen (NOTAM) is observed by the {Official_Government_Agency}. [This contains the	Immediately {Date} {Incident_Time} an extreme Notice to Airmen (NOTAM) is observed by the {Official_Government_Agency}. [This contains the	[If appropriate, insert the content here including {www.Official_website.gov}]		4		Subito {Date} {Incident_Time} un avviso estremo agli aviatori (NOTAM) è osservato dal {Official_Government_Agency}. [This contains the	Subito {Date} {Incident_Time} un avviso estremo agli aviatori (NOTAM) è osservato dal {Official_Government_Agency}. [This contains the	Subito {Date} {Incident_Time} un avviso estremo agli aviatori (NOTAM) è osservato dal {Official_Government_Agency}. [This contains the	[If appropriate, insert the content here including {www.Official_website.gov}]	rischio aereo	rischio aereo	Trasporto
OET-020	S	aviation security	aviation hazard	Transport			AVS	aviationSec	☒ Immediate	☒ Extreme	☒ Likely	Immediately {Incident_Time} an extreme aviation security issue is likely by the {Official_Government_Agency}. [This contains the	Immediately {Incident_Time} an extreme aviation security issue is likely by the {Official_Government_Agency}. [This contains the	Immediately {Date} {Incident_Time} an extreme aviation security issue is likely by the {Official_Government_Agency}. [This contains the	Immediately {Incident_Time} an extreme aviation security issue is likely by the {Official_Government_Agency}. [This contains the	[If appropriate, insert the content here including {www.Official_website.gov}]		6	Subito {Incident_Time} un problema estremo di sicurezza aerea è probabile dal {Official_Government_Agency}. [This contains the details].	Subito {Incident_Time} un problema estremo di sicurezza aerea è probabile dal {Official_Government_Agency}. [This contains the	Subito {Incident_Time} un problema estremo di sicurezza aerea è probabile dal {Official_Government_Agency}. [This contains the	Subito {Date} {Incident_Time} un problema estremo di sicurezza aerea è probabile dal {Official_Government_Agen	[If appropriate, insert the content here including {www.Official_website.gov}]	sicurezza aerea	rischio aereo	Trasporto
OET-021		beach hazard	marine	Transport	F	(e.g. sharks)	BEW	beaHaz	☒ Expected	☒ Severe	☒ Observed	A severe beach hazard observed in {Short_Area] [City] [County] [State}. [Recommended Action] expected {Incident_Time} until [hh:mm] [am/pm].	A severe beach hazard is observed in {Short_Area] [City] [County] [State}. [Recommended Action] expected {Incident_Time} until [hh:mm] [am/pm].	A severe beach hazard is observed in {Short_Area] [City] [County] [State}. [Recommended Action] expected {Incident_Time} until [hh:mm] [am/pm].	A severe beach hazard is observed in {Short_Area] [City] [County] [State}. [Recommended Action] expected {Date} {Incident_Time} until [hh:mm] [am/pm].	The {Official_Government_Agency} has a severe beach hazard observed in {Area} {City} [County] {State}. At {Incident_Time} {Day}, [Describe the incident, hazard and its consequences]. This may impact people in {Area] [City] [County] [State} including [Describe location by reference to obvious geographic features, such as roads and rivers, rather than with abstract descriptions such as a one-mile, 1.8 kyd or 1.6 km radius of some intersection. The preferred method of describing the area should use compass directions and neighborhood and landmark names where appropriate.] People in other areas in	For your safety you should avoid going into the water. For more information, check {www.Official_Web_Site.gov}, or tune to local news media. Please do not call {9_1_1}, except for a serious emergency.	7	Si osserva un grave pericolo per la spiaggia {Short_Area] [City] [County] [State}. [Recommended Action] previsto {Incident_Time} fino a {hh:mm} {am/pm}.	Si osserva un grave pericolo per la spiaggia {Short_Area] [City] [County] [State}. [Recommended Action] previsto {Incident_Time} fino a {hh:mm} {am/pm}.	Si osserva un grave pericolo per la spiaggia {Short_Area] [City] [County] [State}. [Recommended Action] previsto {Date} {Incident_Time} fino a {hh:mm} {am/pm}.	Il {Official_Government_Agency} ha un grave pericolo per la spiaggia osservato in {Area} {City} [County] {State}. A {Incident_Time} {Day}, [Describe the incident, hazard and its consequences]. Questo può avere un impatto sulle persone in More about questo {Area] [City] [County] [State} compreso [Describe location by reference to obvious geographic features, such as roads and rivers, rather than with abstract descriptions such as a one-mile, 1.8 kyd or 1.6 km radius of some intersection. The preferred method of describing the area should use compass directions and neighborhood and landmark names where	Per la tua sicurezza dovresti evitare di entrare in acqua. Per ulteriori informazioni, selezionare {www.Official_Web_Site.gov} o sintonizzarsi sui media locali. Non chiamare {9_1_1}, ad eccezione di un'emergenza grave.	pericolo spiaggia	marino	Trasporto
OET-022		biological	biological hazard	CBRNE			BHW	biological	☒ Expected	☒ Severe	☒ Likely	A severe biological hazard likely in {Short_Area] [City] [County] [State}. [Description & Recommended Action] expected {Incident_Time} until [hh:mm] [am/pm].	A severe biological hazard is likely in {Short_Area] [City] [County] [State}. [Description & Recommended Action] expected {Incident_Time} until [hh:mm] [am/pm].	A severe biological hazard is likely in {Short_Area] [City] [County] [State}. [Description & Recommended Action] expected {Incident_Time} until [hh:mm] [am/pm].	A severe biological hazard is likely in {Short_Area] [City] [County] [State}. [Description & Recommended Action] expected {Date} {Incident_Time} until [hh:mm] [am/pm].	The {Official_Government_Agency} has a severe likely biological hazard is expected in {Area} {City} {State}. At {Incident_Time} {Day}, [Describe the incident, hazard and its consequences]. This impacts people in {Area] [City] [County] [State} including [Describe location by reference to obvious geographic features, such as roads and rivers, rather than with abstract descriptions such as a one-mile, 1.8 kyd or 1.6 km radius of some intersection. The preferred method of describing the area should use compass directions and neighborhood and landmark names where appropriate.] People in other areas in	For your safety, you should avoid the area and/or take appropriate protective measures {describe_measures}. For more information, check {www.Official_Web_Site.gov}, or tune to local news media. Please do not call {9_1_1}, except for a serious emergency.	3	È probabile un grave pericolo biologico {Short_Area] [City] [County] [State}. [Description & Recommended Action] previsto {Incident_Time} fino a {hh:mm} {am/pm}.	È probabile un grave pericolo biologico {Short_Area] [City] [County] [State}. [Description & Recommended Action] previsto {Incident_Time} fino a {hh:mm} {am/pm}.	È probabile un grave pericolo biologico {Short_Area] [City] [County] [State}. [Description & Recommended Action] previsto {Date} {Incident_Time} fino a {hh:mm} {am/pm}.	Il {Official_Government_Agency} ha un grave rischio biologico probabile è previsto in {Area} {City} {State}. A {Incident_Time} {Day}, [Describe the incident, hazard and its consequences]. Questo ha un impatto sulle persone in {Area] [City] [County] [State} compreso [Describe location by reference to obvious geographic features, such as roads and rivers, rather than with abstract descriptions such as a one-mile, 1.8 kyd or 1.6 km radius of some intersection. The preferred method of describing the area should use compass directions and neighborhood and landmark names where appropriate.]	Per la vostra sicurezza, dovrete evitare l'area e/o adottare le misure di protezione appropriate {describe_measures}. Per ulteriori informazioni, selezionare {www.Official_Web_Site.gov} o sintonizzarsi sui media locali. Non chiamare {9_1_1}, ad eccezione di un'emergenza grave.	biologico	rischio biologico	CBRNE

OET-023	blizzard	winter weather	Meteorological	E		BZW	blizzard	☒ Expected	☒ Severe	☒ Likely	A severe blizzard likely in *{Short_Area} [City] [County] [State}. [Description & Recommended Action]* expected *{Incident_Time}* until *[hh:mm] [am/pm].*	A severe blizzard is likely in *{Short_Area} [City] [County] [State}. [Description & Recommended Action]* expected *{Incident_Time}* until *[hh:mm] [am/pm].*		A severe blizzard is likely in *{Short_Area} [City] [County] [State}. [Description & Recommended Action]* expected *{Date} {Incident_Time}* until *[hh:mm] [am/pm].*	*{Official_Government_Agency}* has a severe likely blizzard in *{Area} {City} [County] {State}*. Expected at *{Incident_Time} {Day}, [Describe the incident, hazard and its consequences].* This impacts people in *{Area] [City] [County] [State}* including *[Describe location by reference to obvious geographic features, such as roads and rivers, rather than with abstract descriptions such as a one-mile, 1.8 kyd or 1.6 km radius of some intersection. The preferred method of describing the area should use compass directions and neighborhood and landmark names where*	For your safety your should dress suitably for a blizzard. Driving is best avoided if possible. Snow Emergency parking restrictions are in effect. Icy and slippery conditions may occur, which is a driving hazard, and may even be a walking hazard. Motorcycle riding is dangerous. *{www.Official_Web_Site.gov}*	3	È probabile una forte bufera di neve *{Short_Area] [City] [County] [State}. [Description & Recommended Action]* previsto *{Incident_Time}* fino a *{hh:mm} {am/pm}.*	È probabile una forte bufera di neve *{Short_Area] [City] [County] [State}. [Description & Recommended Action]* previsto *{Incident_Time}* fino a *{hh:mm} {am/pm}.*	È probabile una forte bufera di neve *{Short_Area] [City] [County] [State}. [Description & Recommended Action]* previsto *{Date} {Incident_Time}* fino a *{hh:mm} {am/pm}.*	*{Official_Government_Agency}* ha una grave bufera di neve probabile in *{Area} {City} [County] {State}*. Previsto a *{Incident_Time} {Day}, [Describe the incident, hazard and its consequences].* Questo ha un impatto sulle persone in *{Area] [City] [County] [State}* compreso *[Describe location by reference to obvious geographic features, such as roads and rivers, rather than with abstract descriptions such as a one-mile, 1.8 kyd or 1.6 km radius of some intersection. The preferred method of describing the area should use compass directions and neighborhood and*	Per la tua sicurezza dovresti vestirti in modo adeguato per una bufera di neve. La guida è meglio evitare se possibile. Le restrizioni di parcheggio di emergenza neve sono in vigore. Possono verificarsi condizioni ghiacciate e scivolose, che è un pericolo di guida e può anche essere un pericolo per la deaezione. Guidare in moto è pericoloso. *{www.Official_Web_Site.gov}*	bufera di neve	clima invernale	meteorologico
OET-024	blood supply	health issue	Health			HEB	bloodSupply	☒ Expected	☒ Severe	☒ Likely	A severe blood supply shortage is likely in *{Short_Area] [City] [County] [State}. [Description & Recommended Action]* expected *{Incident_Time}* until *[hh:mm] [am/pm].*	A severe blood supply shortage is likely in *{Short_Area] [City] [County] [State}. [Description & Recommended Action]* expected *{Incident_Time}* until *[hh:mm] [am/pm].*	A severe blood supply shortage is likely in *{Short_Area] [City] [County] [State}. [Description & Recommended Action]* expected *{Incident_Time}* until *[hh:mm] [am/pm].*	A severe blood supply shortage is likely in *{Short_Area] [City] [County] [State}. [Description & Recommended Action]* expected *{Date} {Incident_Time}* until *[hh:mm] [am/pm].*	*{Official_Government_Agency}* has a severe blood supply shortage likely in *{City} [County] {State}*. Expected at *{Incident_Time} {Day}, [Describe the incident, hazard and its consequences].* This may impact people in *{Area] [City] [County] [State}* including *[Describe location by reference to obvious geographic features, such as roads and rivers, rather than with abstract descriptions such as a one-mile, 1.8 kyd or 1.6 km radius of some intersection. The preferred method of describing the area should use compass directions and neighborhood and landmark names where*	Blood and plasma (apheresis) donors are welcome to check the blood donation offices to schedule an appointment. *{www.Official_Web_Site.gov}*	5	È probabile una grave carenza di *{Short_Area] [City] [County] [State}. [Description & Recommended Action]* previsto *{Incident_Time}* fino a *{hh:mm} {am/pm}.*	È probabile una grave carenza di *{Short_Area] [City] [County] [State}. [Description & Recommended Action]* previsto *{Incident_Time}* fino a *{hh:mm} {am/pm}.*	È probabile una grave carenza di *{Short_Area] [City] [County] [State}. [Description & Recommended Action]* previsto *{Date} {Incident_Time}* fino a *{hh:mm} {am/pm}.*	*{Official_Government_Agency}* È probabile una grave carenza di *{City} [County] {State}*. Previsto a *{Incident_Time} {Day}, [Describe the incident, hazard and its consequences].* Questo può avere un impatto sulle persone in *{Area] [City] [County] [State}* compreso *[Describe location by reference to obvious geographic features, such as roads and rivers, rather than with abstract descriptions such as a one-mile, 1.8 kyd or 1.6 km radius of some intersection. The preferred method of describing the area should use compass directions and neighborhood and landmark names where*	I donatori di sangue e plasma (aferesi) sono invitati a controllare gli uffici di donazione del sangue per fissare un appuntamento. *{www.Official_Web_Site.gov}*	Riserva di sangue	problema di salute	Salute
OET-025	blowing dust	air hazard	Meteorological			SAA	dustBlow	☒ Expected	☒ Severe	☒ Likely	Severe blowing dust is likely in *{Short_Area] [City] [County] [State}. [Description & Recommended Action]* expected *{Incident_Time}* until *[hh:mm] [am/pm].*	Severe blowing dust is likely in *{Short_Area] [City] [County] [State}. [Description & Recommended Action]* expected *{Incident_Time}* until *[hh:mm] [am/pm].*	Severe blowing dust is likely in *{Short_Area] [City] [County] [State}. [Description & Recommended Action]* expected *{Incident_Time}* until *[hh:mm] [am/pm].*	Severe blowing dust is likely in *{Short_Area] [City] [County] [State}. [Description & Recommended Action]* expected *{Date} {Incident_Time}* until *[hh:mm] [am/pm].*	*{Official_Government_Agency}* has a severe blowing dust likely in *{Area} {City} [County] {State}*. At *{Incident_Time} {Day}, [Describe the incident, hazard and its consequences].* This impacts people in *{Area] [City] [County] [State}* including *[Describe location by reference to obvious geographic features, such as roads and rivers, rather than with abstract descriptions such as a one-mile, 1.8 kyd or 1.6 km radius of some intersection. The preferred method of describing the area should use compass directions and neighborhood and landmark names where*	The use of masks may be preferable. HVAC evaporators may become contaminated and condensers become clogged. *{www.Official_Web_Site.gov}*	6	È probabile che la polvere che soffia grave *{Short_Area] [City] [County] [State}. [Description & Recommended Action]* previsto *{Incident_Time}* fino a *{hh:mm} {am/pm}.*	È probabile che la polvere che soffia grave *{Short_Area] [City] [County] [State}. [Description & Recommended Action]* previsto *{Incident_Time}* fino a *{hh:mm} {am/pm}.*	È probabile che la polvere che soffia grave *{Short_Area] [City] [County] [State}. [Description & Recommended Action]* previsto *{Date} {Incident_Time}* fino a *{hh:mm} {am/pm}.*	*{Official_Government_Agency}* ha una grave polvere soffiando probabile in *{Area} {City} [County] {State}*. A *{Incident_Time} {Day}, [Describe the incident, hazard and its consequences].* Questo ha un impatto sulle persone in *{Area] [City] [County] [State}* compreso *[Describe location by reference to obvious geographic features, such as roads and rivers, rather than with abstract descriptions such as a one-mile, 1.8 kyd or 1.6 km radius of some intersection. The preferred method of describing the area should use compass directions and neighborhood and*	L'uso di maschere può essere preferibile. Gli evaporatori HVAC possono essere contaminati e i condensatori si intasano. *{www.Official_Web_Site.gov}*	soffiando polvere	pericolo aereo	meteorologico
OET-026	blowing snow	winter weather	Meteorological	E		BSW	blowingSnow	☒ Expected	☒ Severe	☒ Likely	Severe blowing snow hazard is likely in *{Short_Area] [City] [County] [State}. [Description & Recommended Action]* likely *{Incident_Time}* until *[hh:mm] [am/pm].*	Severe blowing snow hazard is likely in *{Short_Area] [City] [County] [State}. [Description & Recommended Action]* likely *{Incident_Time}* until *[hh:mm] [am/pm].*		Severe blowing snow hazard is likely in *{Short_Area] [City] [County] [State}. [Description & Recommended Action]* likely *{Date} {Incident_Time}* until *[hh:mm] [am/pm].*	*{Official_Government_Agency}* has a severe blowing snow likely in *{City} {County} {State}.* Expected at *{Incident_Time} {Day}, [Describe the incident, hazard and its consequences].* This impacts people in *{Area] [City] [County] [State}* including *[Describe location by reference to obvious geographic features, such as roads and rivers, rather than with abstract descriptions such as a one-mile, 1.8 kyd or 1.6 km radius of some intersection. The preferred method of describing the area should use compass directions and neighborhood and landmark names where*	For your safety your should dress suitably for a snowstorm. Driving is best avoided if possible. Snow Emergency parking restrictions are in effect. Icy and slippery conditions may occur, which is a driving hazard, and may even be a walking hazard. Motorcycle riding may be dangerous. *{www.Official_Web_Site.gov}*	9	Grave rischio di neve che soffia è probabile in *{Short_Area] [City] [County] [State}. [Description & Recommended Action]* probabile *{Incident_Time}* fino a *{hh:mm} {am/pm}.*	Grave rischio di neve che soffia è probabile in *{Short_Area] [City] [County] [State}. [Description & Recommended Action]* probabile *{Incident_Time}* fino a *{hh:mm} {am/pm}.*	Grave rischio di neve che soffia è probabile in *{Short_Area] [City] [County] [State}. [Description & Recommended Action]* probabile *{Date} {Incident_Time}* fino a *{hh:mm} {am/pm}.*	*{Official_Government_Agency}* ha una forte neve che soffia probabile in *{City} {County} {State}.* Previsto a *{Incident_Time} {Day}, [Describe the incident, hazard and its consequences].* Questo ha un impatto sulle persone in *{Area] [City] [County] [State}* compreso *[Describe location by reference to obvious geographic features, such as roads and rivers, rather than with abstract descriptions such as a one-mile, 1.8 kyd or 1.6 km radius of some intersection. The preferred method of describing the area should use compass directions and neighborhood and*	Per la tua sicurezza dovresti vestirti adeguatamente per una tempesta di neve. La guida è meglio evitare se possibile. Le restrizioni di parcheggio di emergenza neve sono in vigore. Possono verificarsi condizioni ghiacciate e scivolose, che è un pericolo di guida e può anche essere un pericolo per la deaezione. Guidare in moto può essere pericoloso. *{www.Official_Web_Site.gov}*	bufera di neve	clima invernale	meteorologico
OET-027	blue-green algae	water hazard	Environmental			WQA	blueGrnAlgae	☒ Immediate	☒ Extreme	☒ Observed	*{Incident_Time}* Blue-green algae are an observed extreme potable water hazard. This impacts people immediately in *{Area] [City] [County] [State}.{Recommended Action]* immediately until *[hh:mm].*	*{Incident_Time}* Blue-green algae are an observed extreme potable water hazard. This impacts people immediately in *{Area] [City] [County] [State}.{Recommended Action]* immediately until *[hh:mm].*	*{Incident_Time}* Blue-green algae are an observed extreme potable water hazard. This impacts people immediately in *{Area] [City] [County] [State}.{Recommended Action]* immediately until *[hh:mm].*	*{Date} {Incident_Time}* Blue-green algae are an observed extreme potable water hazard. This impacts people immediately in *{Area] [City] [County] [State}.{Recommended Action]* immediately until *[hh:mm].*	Immediately *{Incident_Time}* the *{Official_Government_Agency)* has a Do-Not-Use water order for the *{Area] [City] [County] [State}* area because an observed extremely dangerous blue-green algae contaminated the public drinking water supply. This impacts all public water customers of the *{description of organization}.*	For your safety, you should not to use, drink, cook with, bathe, or wash with tap water from *{Description of organization}* water supply until further notice. The Do-Not-Use tap water warning remains in effect until further notice. This message will be updated in 3-hours, or sooner if needed. For more information, check *{www.Official_Web_Site.gov}*, or tune to local news media. Please do not call *{9_1_1}*, except to report a serious emergency.	9	*{Incident_Time}* Le alghe blu-verdi sono un pericolo d'acqua potabile estremo osservato. Ciò ha un impatto immediato sulle persone *{Area] [City] [County] [State}.{Recommended Action]* immediatamente fino a te *{hh:mm}.*	*{Incident_Time}* Le alghe blu-verdi sono un pericolo d'acqua potabile estremo osservato. Ciò ha un impatto immediato sulle persone *{Area] [City] [County] [State}.{Recommended Action]* immediatamente fino a te *{hh:mm}.*	*{Date} {Incident_Time}* Le alghe blu-verdi sono un pericolo d'acqua potabile estremo osservato. Ciò ha un impatto immediato sulle persone *{Area] [City] [County] [State}.{Recommended Action]* immediatamente fino a te *{hh:mm}.*	immediatamente *{Incident_Time}* il *{Official_Government_Agency)* ha un ordine d'acqua da non usare per *{Area] [City] [County] [State}* perché un'alga blu-verde estremamente pericolosa osservata ha contaminato l'approvvigionamento pubblico di acqua potabile. Ciò ha un impatto su tutti i clienti dell'acqua pubblica *{description of organization}.*	Per la tua sicurezza, non dovresti usare, bere, cucinare, fare il bagno o lavare con acqua del rubinetto *{Description of organization}* approvvigionamento idrico fino a nuovo avviso. L'avviso di acqua del rubinetto Da non usare rimane in vigore fino a nuovo avviso. Questo messaggio verrà aggiornato tra 3 ore o prima, se necessario. Per ulteriori informazioni, selezionare *{www.Official_Web_Site.gov}* o sintonizzarsi sui media locali. Non chiamare	alghe blu verdi	acque pericolose	Ambientale
OET-028	bomb threat	criminal activity	CBRNE	D		SBW	dangerPerson	☒ Immediate	☒ Extreme	☒ Likely	*{Incident_Time}* An extreme bomb threat is likely for *[location]* in *{Short_Area] [City] [County] [State}. {Official_Government_Agency)* immediately until *[hh:mm].*	*{Incident_Time}* An extreme bomb threat is likely for *[location]* in *{Short_Area] [City] [County] [State}. {Official_Government_Agency)* immediately until *[hh:mm].*	*{Incident_Time}* An extreme bomb threat is likely for *[location]* in *{Short_Area] [City] [County] [State}. {Official_Government_Agency)* immediately until *[hh:mm].*	*{Date} {Incident_Time}* An extreme bomb threat is likely for *[location]* in *{Short_Area] [City] [County] [State}. {Official_Government_Agency)* immediately until *[hh:mm].*	Immediately *{Incident_Time}* The *{Official_Government_Agency)* has an extreme bomb threat likely. People in *[location]* in *{Short_Area] [City] [County] [State}*. should stay indoors because of a *{Description}*.	Lock your doors and windows. Only open the door for uniformed police until further notice. You should not travel in, from, or through the area. People outside the area should avoid the area. The shelter in place advisory remains in effect until further notice. This message will be updated in 3-hours, or sooner if needed. For more information, check *{www.Official_Web_Site.gov}*, or tune to local news media. Please do not call *{9_1_1}*, except for a serious emergency; or you see or have information about the suspect.	1	*{Incident_Time}* Una minaccia di bomba estrema è probabile per *[location]* i roto i *{Short_Area] [City] [County] [State}. {Official_Government_Agency)* immediatamente fino a *{hh:mm}.*	*{Incident_Time}* Una minaccia di bomba estrema è probabile per *[location]* i roto i *{Short_Area] [City] [County] [State}. {Official_Government_Agency)* immediatamente fino a *{hh:mm}.*	*{Date} {Incident_Time}* Una minaccia di bomba estrema è probabile per *[location]* i roto i *{Short_Area] [City] [County] [State}. {Official_Government_Agency)* immediatamente fino a *{hh:mm}.*	Immediatamente *{Incident_Time}* il *{Official_Government_Agency)* ha una minaccia di bomba estrema probabile. Le persone in *[location]* In *{Short_Area] [City] [County] [State}*. dovrebbe rimanere in casa a causa di un *{Description}*.	Chiudi a chiave porte e finestre. Aprire la porta solo alla polizia in uniforme fino a nuovo avviso. Non dovresti viaggiare, da o attraverso l'area. Le persone al di fuori della zona dovrebbero evitare l'area. La consulenza sul posto rimane in vigore fino a nuovo avviso. Questo messaggio verrà aggiornato tra 3 ore o prima, se necessario. Per ulteriori informazioni, controllare *{www.Official_Web_Site.gov}*, o sintonizzarsi con i media locali. Non chiamare *{9_1_1}*, ad eccezione di un'emergenza grave; o si	minaccia bomba	Attività criminale	CBRNE

OET-029	bridge closure	road hazard	Transport			RBA	bridgeClose	⊠ Immediate	⊠ Extreme	⊠ Observed	{Incident_Time} An extreme bridge closure is observed at [location] in {Short_Area] [City] [County] [State}. Please plan an alternative route. Closure immediately until [hh:mm] [am/pm] [Day].	{Incident_Time} An extreme bridge closure is observed at [location] in {Short_Area] [City] [County] [State}. Please plan an alternative route. Closure immediately until [hh:mm] [am/pm] [Day].	{Incident_Time} An extreme bridge closure is observed at [location] in {Short_Area] [City] [County] [State}. Please plan an alternative route. Closure immediately until [hh:mm] [am/pm] [Day].	{Date} {Incident_Time} An extreme bridge closure is observed at [location] in {Short_Area] [City] [County] [State}. Please plan an alternative route. Closure immediately until [hh:mm] [am/pm] [Day].	The {Official_Government_Agency} has an immediate extreme bridge closure observed at [location] in {City} [County] {State}. At {Incident_Time} {Day}, [Describe the incident, hazard and its consequences]. This may impact people in {Area] [City] [County] [State} including [Describe location by reference to obvious geographic features, such as roads and rivers, rather than with abstract descriptions such as a one-mile, 1.8 kyd or 1.6 km radius of some intersection. The preferred method of describing the area should use compass directions and neighborhood and landmark names where appropriate.]	Alternative routes may be [suggested alternative routes]. {www.Official_Web_Site.gov}	9	{Incident_Time} Si osserva una chiusura estrema del ponte [location] In {Short_Area] [City] [County] [State}. Si prega di pianificare un percorso alternativo. Chiusura immediata fino a {hh:mm} {am/pm} {Day}.	{Incident_Time} Si osserva una chiusura estrema del ponte [location] In {Short_Area] [City] [County] [State}. Si prega di pianificare un percorso alternativo. Chiusura immediata fino a {hh:mm} {am/pm} {Day}.	{Date} {Incident_Time} Si osserva una chiusura estrema del ponte [location] In {Short_Area] [City] [County] [State}. Si prega di pianificare un percorso alternativo. Chiusura immediata fino a {hh:mm} {am/pm} {Day}.	Il {Official_Government_Agency} ha una chiusura immediata estrema del ponte osservato a [location] in {City} [County] {State}. A {Incident_Time} {Day}, [Describe the incident, hazard and its consequences]. Questo può avere un impatto sulle persone in {Area] [City] [County] [State} compreso [Describe location by reference to obvious geographic features, such as roads and rivers, rather than with abstract descriptions such as a one-mile, 1.8 kyd or 1.6 km radius of some intersection. The preferred method of describing the area should use compass directions and neighborhood and	Percorsi alternativi possono essere [suggested alternative routes]. {www.Official_Web_Site.gov }	chiusura del ponte	pericolo stradale	Trasporto
OET-030	bridge collapse	road hazard	Transport	F		RBW	bridgCollaps	⊠ Immediate	⊠ Extreme	⊠ Observed	{Incident_Time} An extreme bridge collapse is observed at [location] in {Short_Area] [City] [County] [State}. Please plan an alternative route. Closure immediately until further notice.	{Incident_Time} An extreme bridge collapse is observed at [location] in {Short_Area] [City] [County] [State}. Please plan an alternative route. Closure immediately until further notice.	{Incident_Time} An extreme bridge collapse is observed at [location] in {Short_Area] [City] [County] [State}. Please plan an alternative route. Closure immediately until further notice.	{Date} {Incident_Time} An extreme bridge collapse is observed at [location] in {Short_Area] [City] [County] [State}. Please plan an alternative route. Closure immediately until further notice.	{Official_Government_Agency} has an extreme bridge collapse observed at [location] in {City} [County] {State}. Immediately at {Incident_Time} {Day}, [Describe the incident, hazard and its consequences]. This impacts people in {Area] [City] [County] [State} including [Describe location by reference to obvious geographic features, such as roads and rivers, rather than with abstract descriptions such as a one-mile, 1.8 kyd or 1.6 km radius of some intersection. The preferred method of describing the area should use compass directions and neighborhood and landmark names where	Alternative routes may be [suggested alternative routes]. The bridge is expected to be closed until further notice. {www.Official_Web_Site.gov}	9	{Incident_Time} Si osserva un crollo estremo del ponte [location] in {Short_Area] [City] [County] [State}. Si prega di pianificare un percorso alternativo. Chiusura immediata fino a nuovo avviso.	{Incident_Time} Si osserva un crollo estremo del ponte [location] in {Short_Area] [City] [County] [State}. Si prega di pianificare un percorso alternativo. Chiusura immediata fino a nuovo avviso.	{Date} {Incident_Time} Si osserva un crollo estremo del ponte [location] in {Short_Area] [City] [County] [State}. Si prega di pianificare un percorso alternativo. Chiusura immediata fino a nuovo avviso.	{Official_Government_Agency} ha un crollo ponte estremo osservato a [location] in {City} [County] {State}. Immediatamente a {Incident_Time} {Day}, [Describe the incident, hazard and its consequences]. Questo ha un impatto sulle persone in {Area] [City] [County] [State} compreso [Describe location by reference to obvious geographic features, such as roads and rivers, rather than with abstract descriptions such as a one-mile, 1.8 kyd or 1.6 km radius of some intersection. The preferred method of describing the area should use compass directions and neighborhood and	Percorsi alternativi possono essere [suggested alternative routes]. Il ponte dovrebbe essere chiuso fino a nuovo avviso. {www.Official_Web_Site.gov }	crollo del ponte	pericolo stradale	Trasporto
OET-031	building collapse	infrastructure issue	Infrastructure			BCW	bldgCollapse	⊠ Expected	⊠ Severe	⊠ Observed	Expected {Incident_Time} A severe building collapse observed at [location] in {Short_Area] [City] [County] [State}. Please plan an alternative route. Closure expected until further notice.	Expected {Incident_Time} A severe building collapse observed at [location] in {Short_Area] [City] [County] [State}. Please plan an alternative route. Closure expected until further notice.	Expected {Incident_Time} A severe building collapse observed at [location] in {Short_Area] [City] [County] [State}. Please plan an alternative route. Closure expected until further notice.	Expected {Date} {Incident_Time} A severe building collapse observed at [location] in {Short_Area] [City] [County] [State}. Please plan an alternative route. Closure expected until further notice.	{Official_Government_Agency} has observed a severe building collapse at [location] in {City} [County] {State}. At {Incident_Time} {Day}, [Describe the incident, hazard and its consequences]. This is expected to impact people in {Area] [City] [County] [State} including [Describe location by reference to obvious geographic features, such as roads and rivers, rather than with abstract descriptions such as a one-mile, 1.8 kyd or 1.6 km radius of some intersection. The preferred method of describing the area should use compass directions and neighborhood and	Alternative routes may be [suggested alternative routes]. The road is expected to be closed until further notice. {www.Official_Web_Site.gov}	3	Previsto {Incident_Time} Un grave crollo edilizio osservato [location] in {Short_Area] [City] [County] [State}. Si prega di pianificare un percorso alternativo. Chiusura prevista fino a nuovo avviso.	Previsto {Incident_Time} Un grave crollo edilizio osservato [location] in {Short_Area] [City] [County] [State}. Si prega di pianificare un percorso alternativo. Chiusura prevista fino a nuovo avviso.	Previsto {Date} {Incident_Time} Un grave crollo edilizio osservato [location] in {Short_Area] [City] [County] [State}. Si prega di pianificare un percorso alternativo. Chiusura prevista fino a nuovo avviso.	{Official_Government_Agency} ha osservato un grave crollo edilizio a [location] in {City} [County] {State}. A {Incident_Time} {Day}, [Describe the incident, hazard and its consequences]. Si prevede che ciò avrà un impatto sulle persone {Area] [City] [County] [State} compreso [Describe location by reference to obvious geographic features, such as roads and rivers, rather than with abstract descriptions such as a one-mile, 1.8 kyd or 1.6 km radius of some intersection. The preferred method of describing the area should use compass directions and neighborhood and landmark names where	Percorsi alternativi possono essere [suggested alternative routes]. La strada dovrebbe essere chiusa fino a nuovo avviso. {www.Official_Web_Site.gov }	crollo dell'edificio	problema infrastrutturale	Infrastruttura
OET-032	building structure hazard	earthquake	Geological	F		EQS	eqDam	⊠ Expected	⊠ Severe	⊠ Likely	Expected {Incident_Time} A severe building integrity or infrastructure hazard likely at [location] in {Short_Area] [City] [County] [State}. Please plan an alternative route. Road closure may be implemented at any time until further notice.	Expected {Incident_Time} A severe building integrity or infrastructure hazard likely at [location] in {Short_Area] [City] [County] [State}. Please plan an alternative route. Road closure may be implemented at any time until further notice.	Expected {Incident_Time} A severe building integrity or infrastructure hazard likely at [location] in {Short_Area] [City] [County] [State}. Please plan an alternative route. Road closure may be implemented at any time until further notice.	Expected {Date} {Incident_Time} A severe building integrity or infrastructure hazard likely at [location] in {Short_Area] [City] [County] [State}. Please plan an alternative route. Road closure may be implemented at any time until further notice.	{Official_Government_Agency} has an expected severe building integrity or infrastructure hazard likely at [location] in {City} [County] {State}. At {Incident_Time} {Day}, [Describe the incident, hazard and its consequences]. This impacts people in {Area] [City] [County] [State} including [Describe location by reference to obvious geographic features, such as roads and rivers, rather than with abstract descriptions such as a one-mile, 1.8 kyd or 1.6 km radius of some intersection. The preferred method of describing the area should use compass directions and neighborhood and landmark names where	Alternative routes may be [suggested alternative routes]. Road closure may be implemented at any time until further notice. {www.Official_Web_Site.gov}	7	Previsto {Incident_Time} Una grave integrità dell'edificio o un rischio [location] in {Short_Area] [City] [County] [State}. Si prega di pianificare un percorso alternativo. La chiusura delle strade può essere attuata in qualsiasi momento fino a nuovo avviso.	Previsto {Incident_Time} Una grave integrità dell'edificio o un rischio [location] in {Short_Area] [City] [County] [State}. Si prega di pianificare un percorso alternativo. La chiusura delle strade può essere attuata in qualsiasi momento fino a nuovo avviso.	Previsto {Date} {Incident_Time} Una grave integrità dell'edificio o un rischio [location] in {Short_Area] [City] [County] [State}. Si prega di pianificare un percorso alternativo. La chiusura delle strade può essere attuata in qualsiasi momento fino a nuovo avviso.	{Official_Government_Agency} ha una grave integrità dell'edificio prevista o un rischio infrastrutturale probabile [location] in {City} [County] {State}. Kei {Incident_Time} {Day}, [Describe the incident, hazard and its consequences]. Questo ha un impatto sulle persone in {Area] [City] [County] [State} compreso [Describe location by reference to obvious geographic features, such as roads and rivers, rather than with abstract descriptions such as a one-mile, 1.8 kyd or 1.6 km radius of some intersection. The preferred method of describing the area should use compass directions and neighborhood and	Percorsi alternativi possono essere [suggested alternative routes]. La chiusura della strada può essere attuata in qualsiasi momento fino a nuovo avviso. {www.Official_Web_Site.gov }	rischio della struttura dell'edificio	terremoto	geologico
OET-033	bush fire	fire	Fire			WBW	brushFire	⊠ Immediate	⊠ Extreme	⊠ Observed	An extreme brush/bush fire is observed in {Short_Area] [City] [County] [State}. [Description & Recommended Action] immediately {Incident_Time} until [hh:mm] [am/pm] [Day].	An extreme brush/bush fire is observed in {Short_Area] [City] [County] [State}. [Description & Recommended Action] immediately {Incident_Time} until [hh:mm] [am/pm] [Day}].	An extreme brush/bush fire is observed in {Short_Area] [City] [County] [State}. [Description & Recommended Action] immediately {Incident_Time} until [hh:mm] [am/pm] [Day].	An extreme brush/bush fire is observed in {Short_Area] [City] [County] [State}. [Description & Recommended Action] immediately {Date} {Incident_Time} until [hh:mm] [am/pm] [Day].	The {Official_Government_Agency} has an extreme brush/bush fire observed in {City} {County} {State}. Immediately at {Incident_Time} {Day}, [Describe the incident, hazard and its consequences]. This impacts people in {Area] [City] [County] [State} including [Describe location by reference to obvious geographic features, such as roads and rivers, rather than with abstract descriptions such as a one-mile, 1.8 kyd or 1.6 km radius of some intersection. The preferred method of describing the area should use compass directions and neighborhood and landmark names where appropriate.]	For your safety, you should avoid the area and/or take appropriate protective measures [describe_measures]. For more information, check {www.Official_Web_Site.gov}, or tune to local news media. Please do not call {9_1_1}, except for a serious emergency.	3	Si osserva un fuoco estremo di pennello/cespuglio {Short_Area] [City] [County] [State}. [Description & Recommended Action] immediatamente {Incident_Time} fino a {hh:mm} {am/pm} {Day}.	Si osserva un fuoco estremo di pennello/cespuglio {Short_Area] [City] [County] [State}. [Description & Recommended Action] immediatamente {Incident_Time} fino a {hh:mm} {am/pm} {Day}.	Si osserva un fuoco estremo di pennello/cespuglio {Short_Area] [City] [County] [State}. [Description & Recommended Action] immediatamente {Date} {Incident_Time} fino a {hh:mm} {am/pm} {Day}.	Il {Official_Government_Agency} ha un fuoco pennello/cespuglio estremo osservato in {City} {County} {State}. Immediatamente a {Incident_Time} {Day}, [Describe the incident, hazard and its consequences]. Questo ha un impatto sulle persone in {Area] [City] [County] [State} compreso [Describe location by reference to obvious geographic features, such as roads and rivers, rather than with abstract descriptions such as a one-mile, 1.8 kyd or 1.6 km radius of some intersection. The preferred method of describing the area should use compass directions and neighborhood and landmark names where	Per la vostra sicurezza, dovrete evitare l'area e/o adottare adeguate misure di protezione [describe_measures]. Per ulteriori informazioni, selezionare {www.Official_Web_Site.gov } o sintonizzarsi sui media locali. Non chiamare {9_1_1}, ad eccezione di un'emergenza grave.	incendio boschivo	fuoco	Fuoco
OET-034	cable service	utility issue	Infrastructure			UTC	Cable	⊠ Expected	⊠ Moderate	⊠ Observed	Expected {Incident_Time} A moderate cable service issue observed at [location] in {Short_Area] [City] [County] [State}. This may also affect {9_1_1} phone service on phones using the cable service..	Expected {Incident_Time} A moderate cable service issue observed at [location] in {Short_Area] [City] [County] [State}. This may also affect {9_1_1} phone service on phones using the cable service.	Expected {Incident_Time} A moderate cable service issue observed at [location] in {Short_Area] [City] [County] [State}. This may also affect {9_1_1} phone service on phones using the cable service.	Expected {Date} {Incident_Time} A moderate cable service issue observed at [location] in {Short_Area] [City] [County] [State}. This may also affect {9_1_1} phone service on phones using the cable service.	Expected {Incident_Time} A moderate cable service issue observed at [location] in {Short_Area] [City] [County] [State}. This may also affect {9_1_1} phone service on phones using the cable service. {Official_Government_Agen	Be aware of alternative methods of calling {9_1_1}. {www.Official_Web_Site.gov}	7	Previsto {Incident_Time} Un problema moderato di servizio via cavo osservato [location] in {Short_Area] [City] [County] [State}. Questo può anche influire sul servizio telefonico {9_1_1} sui telefoni che utilizzano il servizio via cavo..	Previsto {Incident_Time} Un problema moderato di servizio via cavo osservato [location] in {Short_Area] [City] [County] [State}. Questo può anche influire sul servizio telefonico {9_1_1} sui telefoni che utilizzano il servizio via cavo..	Previsto {Date} {Incident_Time} Un problema moderato di servizio via cavo osservato [location] in {Short_Area] [City] [County] [State}. Questo può anche influire sul servizio telefonico {9_1_1} sui telefoni che utilizzano il	Previsto {Date} {Incident_Time} Un problema moderato di servizio via cavo osservato [location] in {Short_Area] [City] [County] [State}. Questo può anche influire sul servizio telefonico {9_1_1} sui telefoni che utilizzano il	Essere consapevoli dei metodi alternativi di chiamata {9_1_1}. {www.Official_Web_Site.gov }	servizio via cavo	problema di utilità	Infrastruttura
OET-035	canal	utility issue	Infrastructure			SDC	stormWat	⊠ Expected	⊠ Severe	⊠ Likely	Expected {Incident_Time} A severe storm canal or storm drain issue is likely at [location] [City] [County] [State] [hh:mm] until [hh:mm]. {Details}.	Expected {Incident_Time} A severe storm canal or storm drain issue is likely at [location] [City] [County] [State] [hh:mm] until [hh:mm]. {Details}.		Expected {Date} {Incident_Time} A severe storm canal or storm drain issue is likely at [location] [City] [County] [State] [hh:mm] until [hh:mm]. {Details}.	The {Official_Government_Agency} has a severe storm canal or storm drain likely at [location] [City] [County] [State] expected {Incident_Time} until	Avoid discharge from storm canals or storm drains. The water may be fast moving and could cause drowning. This may occur during flooding. {www.Official_Web_Site.gov}	8	Previsto {Incident_Time} Un grave problema di canale di tempesta o di scarico delle tempeste è probabile [location] [City] [County] [State] [hh:mm] fino a [hh:mm]. {Details}.	Previsto {Incident_Time} Un grave problema di canale di tempesta o di scarico delle tempeste è probabile [location] [City] [County] [State] [hh:mm] fino a [hh:mm]. {Details}.	Previsto {Date} {Incident_Time} Un grave problema di canale di tempesta o di scarico delle tempeste è probabile [location] [City] [County] [State] [hh:mm] fino a	Il {Official_Government_Agency} ha un canale di tempesta grave o scarico tempesta probabile a [location] [City] [County] [State] previsto	Evita lo scarico dai canali delle tempeste o dagli scarichi delle tempeste. L'acqua potrebbe muoversi rapidamente e causare annegamento. Ciò può verificarsi durante le	canale	problema di utilità	Infrastruttura

OET-036		chemical fire	Fire	CBRNE: Fire	F		CHW	chemical	⊠ Immediate	⊠ Extreme	⊠ Observed	Extreme chemical fire observed in {Short_Area] [City] [County] [State}. [Description & Recommended Action] immediately {Incident_Time} until [hh:mm] [am/pm] [endDay].	Extreme chemical fire observed in {Short_Area] [City] [County] [State}. [Description & Recommended Action] immediately {Incident_Time} until [hh:mm] [am/pm] [endDay].	Extreme chemical fire observed in {Short_Area] [City] [County] [State}. [Description & Recommended Action] immediately {Incident_Time} until [hh:mm] [am/pm] [endDay].	Extreme chemical fire observed in {Short_Area] [City] [County] [State}. [Description & Recommended Action] immediately {Date} {Incident_Time} until [hh:mm] [am/pm] [endDay].	Extreme chemical fire observed in {Short_Area] [City] [County] [State}. [Description & Recommended Action] immediately {Incident_Time} until [hh:mm] [am/pm] [endDay]. {Official_Government_Agency}	{Recommended Action] {www.Official_Web_Site.gov}	3	L'incendio chimico estremo osservato {Short_Area] [City] [County] [State}. [Description & Recommended Action] immediatamente {Incident_Time} fino a {hh:mm} {am/pm} {Day}.	L'incendio chimico estremo osservato {Short_Area] [City] [County] [State}. [Description & Recommended Action] immediatamente {Incident_Time} fino a {hh:mm} {am/pm} {Day}.	L'incendio chimico estremo osservato {Short_Area] [City] [County] [State}. [Description & Recommended Action] immediatamente {Date} {Incident_Time} fino a {hh:mm} {am/pm} {Day}.	L'incendio chimico estremo osservato {Short_Area] [City] [County] [State}. [Description & Recommended Action] immediatamente {Incident_Time} fino a {hh:mm} {am/pm} {Day}. {Official_Government_Agency}	{Recommended Action] {www.Official_Web_Site.gov }	fuoco chimico	Fuoco	CBRNE: Fuoco
OET-037		chemical hazard	.	CBRNE	F		CZW	chemical	⊠ Immediate	⊠ Extreme	⊠ Observed	Extreme chemical hazard observed in {Short_Area] [City] [County] [State}. [Description & Recommended Action] immediately {Incident_Time} until [hh:mm] [am/pm] [endDay].	Extreme chemical hazard observed in {Short_Area] [City] [County] [State}. [Description & Recommended Action] immediately {Incident_Time} until [hh:mm] [am/pm] [endDay].		Extreme chemical hazard observed in {Short_Area] [City] [County] [State}. [Description & Recommended Action] immediately {Date} {Incident_Time} until [hh:mm] [am/pm] [endDay].	Extreme chemical hazard observed in {Short_Area] [City] [County] [State}. [Description & Recommended Action] immediately {Incident_Time} until [hh:mm] [am/pm] [endDay]. {Official_Government_Agency}	{Recommended Action] {www.Official_Web_Site.gov}	3	Pericolo chimico estremo osservato {Short_Area] [City] [County] [State}. [Description & Recommended Action] immediatamente {Incident_Time} fino a {hh:mm} {am/pm} {Day}.	Pericolo chimico estremo osservato {Short_Area] [City] [County] [State}. [Description & Recommended Action] immediatamente {Incident_Time} fino a {hh:mm} {am/pm} {Day}.	Pericolo chimico estremo osservato {Short_Area] [City] [County] [State}. [Description & Recommended Action] immediatamente {Date} {Incident_Time} fino a {hh:mm} {am/pm} {Day}.	Pericolo chimico estremo osservato {Short_Area] [City] [County] [State}. [Description & Recommended Action] immediatamente {Incident_Time} fino a {hh:mm} {am/pm} {Day}. {Official_Government_Agency}	{Recommended Action] {www.Official_Web_Site.gov }	rischio chimico		CBRNE
OET-037	T	chemical hazard; toxic spill	.	CBRNE	F		HMA	toxicS	⊠ Immediate	⊠ Severe	⊠ Observed	Severe toxic spill observed in [location] [City] [County] [State]. Immediately {Incident_Time} until [hh:mm]. {Details}.	Severe toxic spill observed in [location] [City] [County] [State]. Immediately {Incident_Time} until [hh:mm]. {Details}.		Severe toxic spill observed in [location] [City] [County] [State]. Immediately {Date} {Incident_Time} until [hh:mm]. {Details}.	The {Official_Government_Agency} has a severe toxic spill observed in [location] [City] [County] [State]. Immediately {Incident_Time} until [hh:mm]. {Details}.	Keep away from the area. {www.Official_Web_Site.gov}	4	Grave fuoriuscita tossica osservata [location] [City] [County] [State] immediatamente {Incident_Time} fino a [hh:mm]. {Details}.	Grave fuoriuscita tossica osservata [location] [City] [County] [State] immediatamente {Incident_Time} fino a [hh:mm]. {Details}.	Grave fuoriuscita tossica osservata [location] [City] [County] [State] immediatamente {Date} {Incident_Time} fino a [hh:mm]. {Details}.	{Official_Government_Agency} ha una grave fuoriuscita tossica osservata in [location] [City] [County] [State] immediatamente {Incident_Time} fino a [hh:mm]. {Details}.	Tenere lontano dalla zona. {www.Official_Web_Site.gov }	rischio chimico; fuoriuscita tossica		CBRNE
OET-038		child abduction	criminal activity	Safety; Security		include vehicleID if possible	CAE	amber	⊠ Expected	⊠ Severe	⊠ Likely	{Incident_Time} A likely child abduction AMBER Alert for (City) [County] [State) . Suspect may be driving [Tag_State] with [Tag_Number] license plate [Year] [Color] [Make] [Model]	{Incident_Time} A likely child abduction AMBER Alert for (City) [County] [State) . Suspect may be driving [Tag_State] with [Tag_Number] license plate [Year] [Color] [Make] [Model]	{Incident_Time} A likely child abduction AMBER Alert for (City) [County] [State) . Suspect may be driving [Tag_State] with [Tag_Number] license plate [Year] [Color] [Make] [Model]	{Date} {Incident_Time} A likely child abduction AMBER Alert for (City) [County] [State). Suspect may be driving [Tag_State] with [Tag_Number] license plate [Year] [Color] [Make] [Model]	{Incident_Time} A likely child abduction AMBER Alert for (City) [County] [State) . Suspect may be driving [Tag_State] with [Tag_Number] license plate [Year] [Color] [Make] [Model]. Childs name is {name}.	Do not approach a suspect. Do not attract their attention. Report your observations to the police or {9_1_1}. Suspect may be driving with [Tag_Number] license plate [Year] [Color] [Make] [Model] {www.Official_Web_Site.gov}	2	{Incident_Time} Un probabile rapimento di minori AMBER Alert per (City] [County] [State) . Il sospetto potrebbe guidare [Tag_State] me [Tag_Number] vimine [Year] [Color] [Make] [Model]	{Incident_Time} Un probabile rapimento di minori AMBER Alert per (City] [County] [State) . Il sospetto potrebbe guidare [Tag_State] me [Tag_Number] vimine [Year] [Color] [Make] [Model]	{Date} {Incident_Time} Un probabile rapimento di minori AMBER Alert per (City] [County] [State) . Il sospetto potrebbe guidare [Tag_State] me [Tag_Number] vimine [Year] [Color] [Make] [Model]	{Incident_Time} Un probabile rapimento di minori AMBER Alert per (City] [County] [State) . Il sospetto potrebbe guidare [Tag_State] me [Tag_Number] vimine [Year] [Color] [Make] [Model]. Il nome dei bambini è {name} {Official_Government_Agency}	Non avvicinati a un sospetto. Non attirare la loro attenzione. Segnala le tue osservazioni alla polizia o {9_1_1}. {www.Official_Web_Site.gov }	Rapimento bambino	Attività criminale	Sicurezza; Sicurezza
OET-039	C	civil; curfew (home or hotel)	safety hazard	Civil		(some places use this)	CUW	curfu	⊠ Expected	⊠ Severe	⊠ Likely	{Incident_Time} An Emergency Curfew is ordered for {Area] [City] [County] [State} from [Start_Time] to [hh:mm] [Day].	{Incident_Time} An Emergency Curfew is ordered for {Area] [City] [County] [State} from [Start_Time] to [hh:mm] [Day]. {Official_Government_Agency}.	{Incident_Time} An Emergency Curfew is ordered for {Area] [City] [County] [State} from {Start_Time} to [hh:mm] [Day]. {Official_Government_Agency}.	{Date} {Incident_Time} An Emergency Curfew is ordered for {Area] [City] [County] [State}. From [Start_Time] to [hh:mm] [Day]. {Official_Government_Agency}.	{Incident_Time} An Emergency Curfew is ordered for {Area] [City] [County] [State} from [Start_Time] to [hh:mm] [Day]. {Official_Government_Agency}.	{Incident_Time} The {Official_Government_Agency} has an emergency nighttime curfew order for {Area] [City] [County] [State}. This impacts all persons in {Area] [City] [County] [State}, including those traveling through the {Area] [City] [County] [State}. The {events} in the {Area][City] [County] [State} have created significant danger to public safety and property. The curfew does not apply to the following people: 1. persons suffering a health emergency who are traveling to a Health Care Facility; 2. persons going to and from work with a letter from their employer; 3. individuals traveling through {Area] [City] [County] [State} via {roads and highways} and who are not driving into the {Area}; and	5	{Incident_Time} Kua whakaritea tētahi Hōtae Ohorere mō {Area] [City] [County] [State}. mai i {Start_Time} ki {hh:mm}{Day}.	{Incident_Time} Kua whakaritea tētahi Hōtae Ohorere mō {Area] [City] [County] [State}. mai i {Start_Time} ki {hh:mm}{Day}.	{Date} {Incident_Time} Kua whakaritea tētahi Hōtae Ohorere mō {Area] [City] [County] [State}. mai i {Start_Time} ki {hh:mm}{Day}.	{Incident_Time} Kua whakaritea tētahi Hōtae Ohorere mō {Area] [City] [County] [State}. mai i {Start_Time} ki {hh:mm}{Day}. {Official_Government_Agency}.	{Incident_Time} Te {Official_Government_Agency} he raupapa o te wā ohorere i te pō ohotata mō {Area] [City] [County] [State}. Ka pā tēnei ki ngā tangata katoa i roto i {Area] [City] [County] [State}, tae atu ki te hunga e haere ana i te {Area] [City] [County] [State}. Te {events} I te {Area] [City] [County] [State} Kua hangaia e he mōrearea nui ki te haumarutanga me te āhuatanga tūmatanui. Kaore e pā ki ngā tāngata e whai ake nei nga rahui rahui: 1. ko te hunga e pā ana ki tētahi ohorere hauora e haere ana ki tētahi Hauora Whakarite Hauora; 2. Ko nga tangata e haere ana, kia mahi i te pukapuka a to ratou kaitukumahi;	civile; coprifuoco (casa o hotel)	pericolo per la sicurezza	Civile
OET-039	CEM	civil	civil issue	Security			CHE	civDang	⊠ Expected	⊠ Severe	⊠ Likely	{Incident_Time} Severe civil hazard emergency is likely in {Short_Area] [City] [County] [State}. [Recommended Action] expected until [hh:mm] [am/pm].	{Incident_Time} Severe civil hazard emergency is likely in {Short_Area] [City] [County] [State}. [Recommended Action] expected until [hh:mm] [am/pm].	{Incident_Time} Severe civil hazard emergency is likely in {Short_Area] [City] [County] [State}. [Recommended Action] expected until [hh:mm] [am/pm].	{Date} {Incident_Time} Severe civil hazard emergency is likely in {Short_Area] [City] [County] [State}. [Recommended Action] expected until [hh:mm] [am/pm].	The {Official_Government_Agency} has a civil hazard emergency because a severe civil hazard emergency is likely in the {Area] [City] [County] [State} area. At {Incident_Time} {Day}, [Describe the incident, hazard and its consequences]. This impacts people in {Area] [City] [County] [State}, including [Describe location by reference to obvious geographic features, such as roads and rivers, rather than with abstract descriptions such as a one-mile, 1.8 kyd or 1.6 km radius of some intersection. The preferred method of describing the area should use compass directions and neighborhood and	For your safety, you should [Recommended actions and extended instructions] The civil hazard emergency remains in effect until further notice. This message will be updated in {Message_Duration}, or sooner if needed. For more information, check {www.Official_Web_Site.gov}, or tune to local news media. Please do not call {9_1_1}, except to report a serious emergency.	2	{Incident_Time} È probabile una grave emergenza di pericolo civile {Short_Area] [City] [County] [State}. [Recommended Action] e previsto fino a {hh:mm} {am/pm}.	{Incident_Time} È probabile una grave emergenza di pericolo civile {Short_Area] [City] [County] [State}. [Recommended Action] e previsto fino a {hh:mm} {am/pm}.	{Date} {Incident_Time} È probabile una grave emergenza di pericolo civile {Short_Area] [City] [County] [State}. [Recommended Action] e previsto fino a {hh:mm} {am/pm}.	Il {Official_Government_Agency} ha un'emergenza di pericolo civile perché è probabile una grave emergenza di pericolo civile {Area] [City] [County] [State} area. A {Incident_Time} {Day}, [Describe the incident, hazard and its consequences]. Questo ha un impatto sulle persone in {Area] [City] [County] [State}, compreso [Describe location by reference to obvious geographic features, such as roads and rivers, rather than with abstract descriptions such as a one-mile, 1.8 kyd or 1.6 km radius of some intersection. The preferred method of describing the area should use compass directions and	Per la vostra sicurezza, dovrete [Recommended actions and extended instructions] L'emergenza rischi civili rimane in vigore fino a nuovo avviso. Questo messaggio verrà aggiornato in {Message_Duration}, o prima se necessario. Per ulteriori informazioni, selezionare {www.Official_Web_Site.gov } o sintonizzarsi sui media locali. Non chiamare {9_1_1}, se non per segnalare un'emergenza grave.	civile	questione civile	Sicurezza
OET-039	R	civil; refugee	civil	Safety			RGA	refugee	⊠ Immediate	⊠ Severe	⊠ Observed	{Incident_Time} There are refugees observed {Details} immediately until [hh:mm] [am/pm] {endDay}.	{Incident_Time} There are refugees observed {Details} immediately until [hh:mm] [am/pm] [endDay].	{Incident_Time} There are refugees observed {Details} immediately until [hh:mm] [am/pm] [endDay].	{Date} {Incident_Time} There are refugees observed {Details} immediately until [endDay] [hh:mm] [am/pm].	The {Official_Government_Agency} has refugees observed {Details} {Incident_Time} immediately until [hh:mm]	While volunteer assistance may be helpful, there may also be risk and traffic congestion {further details}. {www.Official_Web_Site.gov}	6	{Incident_Time} Ci sono rifugiati osservati {Details} immediatamente fino a [hh:mm].	{Incident_Time} Ci sono rifugiati osservati {Details} immediatamente fino a [hh:mm].	{Date} {Incident_Time} Ci sono rifugiati osservati {Details} immediatamente fino a [hh:mm].	Il {Official_Government_Agency} ha rifugiati osservato {Details} {Incident_Time} immediatamente fino a	Mentre l'assistenza volontaria può essere utile, ci possono essere anche rischi e congestione del traffico {further details}.	civile; profugo	civile	Sicurezza
OET-040		civil protest	civil issue	Safety		demonstration	CMW	demonstratin	⊠ Immediate	⊠ Extreme	⊠ Observed	{Incident_Time} A civil protest or demonstration is in {Short_Area] [City] [County] [State}. Please plan an alternative route. Road closure may be implemented at any time until further notice.	{Incident_Time} A civil protest or demonstration is in {Short_Area] [City] [County] [State}. Please plan an alternative route. Road closure may be implemented at any time until further notice.	{Incident_Time} A civil protest or demonstration is in {Short_Area] [City] [County] [State}. Please plan an alternative route. Road closure may be implemented at any time until further notice.	{Date} {Incident_Time} A civil protest or demonstration is in {Short_Area] [City] [County] [State}. Please plan an alternative route. Road closure may be implemented at any time until further notice.	{Official_Government_Agency} has civil protest or demonstration observed at [location] in {City} [County] {State}. At {Incident_Time} {Day}, [Describe the incident and its consequences]. This may impact people in {Area] [City] [County] [State} including [Describe location by reference to obvious geographic features, such as roads and rivers, rather than with abstract descriptions such as a one-mile, 1.8 kyd or 1.6 km radius of some intersection. The preferred method of describing the area should use compass directions and neighborhood and landmark names where appropriate.]	In order to reduce traffic congestion in the area, alternative routes are recommended. {www.Official_Web_Site.gov}	7	{Incident_Time} Una protesta civile o una manifestazione è in {Short_Area] [City] [County] [State}. Si prega di pianificare un percorso alternativo. La chiusura delle strade può essere attuata in qualsiasi momento fino a nuovo avviso.	{Incident_Time} Una protesta civile o una manifestazione è in {Short_Area] [City] [County] [State}. Si prega di pianificare un percorso alternativo. La chiusura delle strade può essere attuata in qualsiasi momento fino a nuovo avviso.	{Date} {Incident_Time} Una protesta civile o una manifestazione è in {Short_Area] [City] [County] [State}. Si prega di pianificare un percorso alternativo. La chiusura delle strade può essere attuata in qualsiasi momento fino a nuovo avviso.	{Official_Government_Agency} ha protesta civile o manifestazione osservato a [location] in {City} [County] {State}. A {Incident_Time} {Day}, [Describe the incident and its consequences]. Questo può avere un impatto sulle persone in {Area] [City] [County] [State} compreso [Describe location by reference to obvious geographic features, such as roads and rivers, rather than with abstract descriptions such as a one-mile, 1.8 kyd or 1.6 km radius of some intersection. The preferred method of describing the area should use compass directions and neighborhood and landmark names where	Al fine di ridurre la congestione del traffico nella zona, si raccomandano percorsi alternativi. {www.Official_Web_Site.gov }	protesta civile	questione civile	Sicurezza
OET-041		coal gas	utility issue	Infrastructure			UTG	naturalGas	⊠ Expected	⊠ Severe	⊠ Observed	{Incident_Time} A natural gas issue exists at [location] in {Short_Area] [City] [County] [State}.	{Incident_Time} A natural gas issue exists at [location] in {Short_Area] [City] [County] [State}.		{Date} {Incident_Time} A natural gas issue exists at [location] in {Short_Area] [City] [County] [State}.	{Incident_Time} The {Official_Government_Agency} has a {natural/coal} gas issue observed at [location] in {Short_Area] [City] [County] [State}.	Please avoid this area. {www.Official_Web_Site.gov}	7	{Incident_Time} Esiste un problema di gas naturale [location] in {Short_Area] [City] [County] [State}.	{Incident_Time} Esiste un problema di gas naturale [location] in {Short_Area] [City] [County] [State}.	{Date} {Incident_Time} Esiste un problema di gas naturale [location] in {Short_Area] [City] [County] [State}.	{Official_Government_Agency} ha un problema di gas {naturale/carbone} osservato a [location] in {Short_Area] [City] [County] [State}.	Si prega di evitare quest'area. {www.Official_Web_Site.gov }	gas di carbone	problema di utilità	Infrastruttura

OET-042	coastal flood	flood	Meteorological	E	(see OET-081, OET-189)	CFW	coastFloodW	☒ Expected	☒ Severe	☒ Likely	{Incident_Time} Severe coastal flooding likely in {Short_Area] [City] [County] [State}. [Recommended Action] expected until [hh:mm] [am/pm].	{Incident_Time} Severe coastal flooding likely in {Short_Area] [City] [County] [State}. [Recommended Action] expected until [hh:mm] [am/pm].		{Date} {Incident_Time} Severe coastal flooding likely in {Short_Area] [City] [County] [State}. [Recommended Action] expected until [hh:mm] [am/pm].	The {Official_Government_Agency} has a severe coastal flooding at [location] in {City} {County} {State}. At {Incident_Time} {Day}, [Describe the incident, hazard and its consequences]. This may impact people in {Area] [City] [County] [State} including [Describe location by reference to obvious geographic features, such as roads and rivers, rather than with abstract descriptions such as a one-mile, 1.8 kyd or 1.6 km radius of some intersection. The preferred method of describing the area should use compass directions and neighborhood and landmark names where appropriate.]	Move to higher ground. Avoid seaside roads that may be eroded by large waves. Do not attempt to drive through floodwaters, turn around and go another way. Water may contain debris that can cause injuries, so avoid it. {www.Official_Web_Site.gov}	3	{Incident_Time} Gravi inondazioni costiere probabili {Short_Area] [City] [County] [State}. [Recommended Action] previsto fino a {hh:mm} {am/pm}.	{Incident_Time} Gravi inondazioni costiere probabili {Short_Area] [City] [County] [State}. [Recommended Action] previsto fino a {hh:mm} {am/pm}.	{Date} {Incident_Time} Gravi inondazioni costiere probabili {Short_Area] [City] [County] [State}. [Recommended Action] previsto fino a {hh:mm} {am/pm}.	{Official_Government_Agency} ha una grave inondazione costiera a {location} in {City} {County} {State}. A {Incident_Time} {Day}, [Describe the incident, hazard and its consequences]. Questo può avere un impatto sulle persone in {Area] [City] [County] [State} compreso [Describe location by reference to obvious geographic features, such as roads and rivers, rather than with abstract descriptions such as a one-mile, 1.8 kyd or 1.6 km radius of some intersection. The preferred method of describing the area should use compass directions and neighborhood and landmark names where	Spostarsi su un terreno più alto. Evita le strade sul mare che possono essere erose da grandi onde. Non tentare di guidare attraverso le acque alluvionali, girarsi e andare in un'altra strada. L'acqua può contenere detriti che possono causare lesioni, quindi evitalo. {www.Official_Web_Site.gov}	inondazione costiera	alluvione	meteorologico
OET-04: C	cold; excessive	temperature hazard	Meteorological	B		TWC	coldwave	☒ Expected	☒ Severe	☒ Observed	Excessively cold weather is observed in {Short_Area] [City] [County] [State}. [Description & Recommended Action] immediately {Incident_Time} until [hh:mm] [am/pm].	Excessively cold weather is observed in {Short_Area] [City] [County] [State}. [Description & Recommended Action] immediately {Incident_Time} until [hh:mm] [am/pm].		Excessively cold weather is observed in {Short_Area] [City] [County] [State}. [Description & Recommended Action] immediately {Date} {Incident_Time} until [hh:mm] [am/pm].	The {Official_Government_Agency} has an excessively cold weather warning observed in {City} [County] {State}. At {Incident_Time} {Day}, [Describe the incident, hazard and its	Dress adequately for the temperature including wind chill. {www.Official_Web_Site.gov}	9	Si osserva un clima eccessivamente freddo {Short_Area] [City] [County] [State}. [Description & Recommended Action] immediatamente {Incident_Time} fino a {hh:mm} {am/pm}.	Si osserva un clima eccessivamente freddo {Short_Area] [City] [County] [State}. [Description & Recommended Action] immediatamente {Incident_Time} fino a	Si osserva un clima eccessivamente freddo {Short_Area] [City] [County] [State}. [Description & Recommended Action] immediatamente {Date} {Incident_Time} fino a	Il {Official_Government_Agency} ha un avviso di tempo eccessivamente freddo osservato in {City} [County] {State}. A {Incident_Time} {Day}, [Describe the incident, hazard and its	Vestirsi adeguatamente per la temperatura, incluso il freddo del vento. {www.Official_Web_Site.gov}	freddo; eccessivo	rischio di temperatura	meteorologico
OET-043	cold	temperature hazard	Meteorological	E	wind chill	TZC	cold	☒ Expected	☒ Severe	☒ Likely	Cold weather is likely in {Short_Area] [City] [County] [State}. [Description & Recommended Action] expected {Incident_Time} until [hh:mm] [am/pm] [Day].	Cold weather is likely in {Short_Area] [City] [County] [State}. [Description & Recommended Action] expected {Incident_Time} until [hh:mm] [am/pm] [Day].		Cold weather is likely in {Short_Area] [City] [County] [State}. [Description & Recommended Action] expected {Date} {Incident_Time} until [hh:mm] [am/pm] [Day}].	The {Official_Government_Agency} has a cold weather warning likely in {City} {County} {State}. At {Incident_Time} {Day}, [Describe the incident, hazard and its	Dress adequately for the temperature including wind chill. {www.Official_Web_Site.gov}	8	Il freddo è probabile {Short_Area] [City] [County] [State}. [Description & Recommended Action] previsto {Incident_Time} fino a {hh:mm} {am/pm} {Day}.	Il freddo è probabile {Short_Area] [City] [County] [State}. [Description & Recommended Action] previsto {Incident_Time} fino a {hh:mm} {am/pm} {Day}.	Il freddo è probabile {Short_Area] [City] [County] [State}. [Description & Recommended Action] previsto {Date} {Incident_Time} fino a {hh:mm} {am/pm} {Day}.	Il {Official_Government_Agency} ha un avviso di freddo probabile in {City} {County} {State}. A {Incident_Time} {Day}, [Describe the incident, hazard and its consequences].	Vestirsi adeguatamente per la temperatura, incluso il freddo del vento. {www.Official_Web_Site.gov}	freddo	rischio di temperatura	meteorologico
OET-04: L	cold; polar low	winter weather	Meteorological	B		SPL	polarLow	☒ Immediate	☒ Severe	☒ Observed	A polar low storm is observed for {Short_Area] [City] [County] [State}. [Description & Recommended Action] immediately {Incident_Time} until [hh:mm] [am/pm].	A polar low storm is observed for {Short_Area] [City] [County] [State}. [Description & Recommended Action] immediately {Incident_Time} until [hh:mm[[am/pm}].		A polar low storm is observed for {Short_Area] [City] [County] [State}. [Description & Recommended Action] immediately {Date} {Incident_Time} until [hh:mm[[am/pm}].	The {Official_Government_Agency} has a polar low extreme cold hazard observed in {Short_Area] [City] [County] {State}. At {Incident_Time} {Day}, [Describe the incident, hazard and its consequences].	Dress adequately for the temperature including wind chill. {www.Official_Web_Site.gov}	5	Si osserva una tempesta polare bassa per {Short_Area] [City] [County] [State}. [Description & Recommended Action] immediatamente {Incident_Time} fino a {hh:mm} {am/pm}.	Si osserva una tempesta polare bassa per {Short_Area] [City] [County] [State}. [Description & Recommended Action] immediatamente {Incident_Time} fino a {hh:mm} {am/pm}.	Si osserva una tempesta polare bassa per {Short_Area] [City] [County] [State}. [Description & Recommended Action] immediatamente {Date} {Incident_Time} fino a {hh:mm} {am/pm}.	Il {Official_Government_Agency} ha un rischio di freddo estremo basso polare osservato in {Short_Area] [City] [County] {State}. Kei {Incident_Time} {Day}, [Describe the incident, hazard and its consequences].	Vestirsi adeguatamente per la temperatura, incluso il freddo del vento. {www.Official_Web_Site.gov}	freddo; bassa polare	clima invernale	meteorologico
OET-044	cold weather	winter weather	Meteorological	E		TCW	coldW	☒ Expected	☒ Moderate	☒ Observed	Cold weather is observed in {Short_Area] [City] [County] [State}. [Description & Recommended Action] expected {Incident_Time} until [hh:mm] [am/pm] [Day].	Cold weather is observed in {Short_Area] [City] [County] [State}. [Description & Recommended Action] expected {Incident_Time} until [hh:mm] [am/pm] [Day].		Cold weather is observed in {Short_Area] [City] [County] [State}. [Description & Recommended Action] expected {Date} {Incident_Time} until [hh:mm] [am/pm] [Day].	The {Official_Government_Agency} has a cold weather warning observed in {City} {County} {State}. At {Incident_Time} {Day}, [Describe the incident, hazard and its	Dress adequately for the temperature including wind chill. {www.Official_Web_Site.gov}	8	Il freddo si osserva {Short_Area] [City] [County] [State}. [Description & Recommended Action] previsto {Incident_Time} fino a {hh:mm} {am/pm} {Day}.	Il freddo si osserva {Short_Area] [City] [County] [State}. [Description & Recommended Action] previsto {Incident_Time} fino a {hh:mm} {am/pm} {Day}.	Il freddo si osserva {Short_Area] [City] [County] [State}. [Description & Recommended Action] previsto {Date} {Incident_Time} fino a {hh:mm} {am/pm} {Day}.	Il {Official_Government_Agency} ha un avviso di freddo osservato in {City} {County} {State}. A {Incident_Time} {Day}, [Describe the incident, hazard and its consequences].	Vestirsi adeguatamente per la temperatura, incluso il freddo del vento. {www.Official_Web_Site.gov}	tempo freddo	clima invernale	meteorologico
OET-045	communications service disruption	utility issue	Infrastructure			CSE	comunication	☒ Expected	☒ Moderate	☒ Observed	Expected {Incident_Time} A moderate communications service issue is observed at [location] in {Short_Area] [City] [County] [State}. This may also affect {9_1_1} phone service.	Expected {Incident_Time} A moderate communications service issue is observed at [location] in {Short_Area] [City] [County] [State}. This may also affect {9_1_1} phone service.	Expected {Incident_Time} A moderate communications service issue is observed at [location] in {Short_Area] [City] [County] [State}. This may also affect {9_1_1} phone service.	Expected {Date} {Incident_Time} A moderate communications service issue is observed at [location] in {Short_Area] [City] [County] [State}. This may also affect {9_1_1} phone service.	Expected {Date} {Incident_Time} A moderate communications service issue is observed at [location] in {Short_Area] [City] [County] [State}. This may also affect {9_1_1} phone service.	Be aware of alternative methods of calling {9_1_1}. {www.Official_Web_Site.gov}	9	Previsto {Incident_Time} Un problema moderato del servizio di comunicazione si osserva [location] in {Short_Area] [City] [County] [State}. Ciò può influire anche sul servizio telefonico {9_1_1}.	Previsto {Incident_Time} Un problema moderato del servizio di comunicazione si osserva [location] in {Short_Area] [City] [County] [State}. Ciò può influire anche sul servizio telefonico {9_1_1}.	Previsto {Date} {Incident_Time} Un problema moderato del servizio di comunicazione si osserva [location] in {Short_Area] [City] [County] [State}. Ciò può influire anche sul servizio	Previsto {Incident_Time} Un problema moderato del servizio di comunicazione si osserva [location] in {Short_Area] [City] [County] [State}. Ciò può influire anche sul servizio telefonico {9_1_1}.	Tenere presente i metodi alternativi di chiamata di {9_1_1}. {www.Official_Web_Site.gov}	interruzione del servizio di comunicazione	problema di utilità	Infrastruttura
OET-046	contagious disease	health hazard	Health	F	(see OET-061 zoonotic)	DEW	infectious	☒ Expected	☒ Severe	☒ Observed	{Incident_Time} Severe contagious disease observed in {Short_Area] [City] [County] [State}. [Recommended Action] expected until [hh:mm] [am/pm] [Day].	{Incident_Time} Severe contagious disease observed in {Short_Area] [City] [County] [State}. [Recommended Action] expected until [hh:mm] [am/pm] [Day].		{Date} {Incident_Time} Severe contagious disease observed in {Short_Area] [City] [County] [State}. [Recommended Action] expected until [hh:mm] [am/pm] [Day].	The {Official_Government_Agency} has a severe contagious disease observed in {City} [County] {State}. Expected at {Incident_Time} {Day}, [Describe the incident, hazard and its consequences]. This impacts people in {Area] [City] [County] [State}, including [Describe location by reference to obvious geographic features, such as roads and rivers, rather than with	For the contagious disease you should expect to [Recommended actions and extended instructions]. The warning remains in effect until further notice. This message will be updated in {Message_Duration}, or sooner if needed. For more information, check {www.Official_Web_Site.gov}, or tune to local news media. Please call {9_1_1} for a serious emergency. The use of masks and other personal protective equipment may be preferred.	3	{Incident_Time} Grave malattia contagiosa osservata {Short_Area] [City] [County] [State}. [Recommended Action] previsto fino a {hh:mm} {am/pm} {Day}.	{Incident_Time} Grave malattia contagiosa osservata {Short_Area] [City] [County] [State}. [Recommended Action] previsto fino a {hh:mm} {am/pm} {Day}.	{Date} {Incident_Time} Grave malattia contagiosa osservata {Short_Area] [City] [County] [State}. [Recommended Action] previsto fino a {hh:mm} {am/pm} {Day}.	Il {Official_Government_Agency} ha una grave malattia contagiosa osservata in {City} [County] {State}. Previsto a {Incident_Time} {Day}, [Describe the incident, hazard and its consequences]. Questo ha un impatto sulle persone in {Area] [City] [County] [State}, compreso [Describe location by reference to obvious geographic features, such as roads and rivers, rather than with abstract	Per la malattia contagiosa dovresti aspettarti di [Recommended actions and extended instructions]. L'avviso rimane in vigore fino a nuovo avviso. Questo messaggio verrà aggiornato in {Message_Duration}, o prima se necessario. Per ulteriori informazioni, selezionare {www.Official_Web_Site.gov} o sintonizzarsi sui media locali. Chiamare {9_1_1} per un'emergenza grave. L'uso di maschere e altri	malattia contagiosa	dannoso per la salute	Salute
OET-047	contaminated water	health hazard	Health			CWW	drinkingWateBad	☒ Immediate	☒ Extreme	☒ Observed	Extreme contaminated water is observed in {Short_Area] [City] [County] [State}. [Description & Recommended Action] immediately {Incident_Time} until [endDay] [hh:mm] [am/pm].	Extreme contaminated water is observed in {Short_Area] [City] [County] [State}. [Description & Recommended Action] immediately {Incident_Time} until [endDay] [hh:mm] [am/pm].	Extreme contaminated water is observed in {Short_Area] [City] [County] [State}. [Description & Recommended Action] immediately {Incident_Time} until [endDay] [hh:mm] [am/pm].	Extreme contaminated water is observed in {Short_Area] [City] [County] [State}. [Description & Recommended Action] immediately {Date} {Incident_Time} until [endDay] [hh:mm] [am/pm].	Extreme contaminated water hazard is observed in {Short_Area] [City] [County] [State}. [Description & Recommended Action] immediately {Incident_Time} until [endDay] [hh:mm} {am/pm}. {www.Official_Government_website.gov}.	For your safety, you should not to use, drink, cook with, bathe, or wash with tap water from {Description of organization} water supply until further notice. The Do-Not-Use tap water warning remains in effect until further notice. This message will be updated in 3-hours, or sooner if needed. For more information, check {www.Official_Government_website.gov}, or tune to local news media. Please do not call {9_1_1}, except to report a serious emergency.	4	L'acqua contaminata estrema si osserva {Short_Area] [City] [County] [State}. [Description & Recommended Action] immediatamente {Incident_Time} fino a {hh:mm} {am/pm}.	L'acqua contaminata estrema si osserva {Short_Area] [City] [County] [State}. [Description & Recommended Action] immediatamente {Incident_Time} fino a {hh:mm} {am/pm}.	L'acqua contaminata estrema si osserva {Short_Area] [City] [County] [State}. [Description & Recommended Action] immediatamente {Date} {Incident_Time} fino a {hh:mm} {am/pm}.	L'acqua contaminata estrema si osserva {Short_Area] [City] [County] [State}. [Description & Recommended Action] immediatamente {Incident_Time} fino a {hh:mm} {am/pm}. {Official_Government_Agency}	Per la tua sicurezza, non dovresti usare, bere, cucinare, fare il bagno o lavare con acqua del rubinetto {Description of organization} approvvigionamento idrico fino a nuovo avviso. L'avviso di acqua del rubinetto Da non usare rimane in vigore fino a nuovo avviso. Questo messaggio verrà aggiornato tra 3 ore o prima, se necessario. Per ulteriori informazioni, selezionare {www.Official_Government_website.gov} o sintonizzarsi sui media locali. Non chiamare {9_1_1}, se non per	acqua contaminata	dannoso per la salute	Salute
OET-048	contamination (e.g. rain or precipitation)	.	CBRNE; Health	F	e.g. volcanic sulfur compound, acid or ash, not dust	RCV	rainVolcan	☒ Expected	☒ Moderate	☒ Observed	A moderate contaminated [rain/precipitation/waterway] hazard observed in {Short_Area] [City] [County] [State}. [Description & Recommended Action] expected {Incident_Time} until [hh:mm] [am/pm].	A moderate contaminated [rain/precipitation/waterway] hazard observed in {Short_Area] [City] [County] [State}. [Description & Recommended Action] expected {Incident_Time} until [hh:mm] [am/pm].		A moderate contaminated [rain/precipitation/waterway] hazard observed in {Short_Area] [City] [County] [State}. [Description & Recommended Action] expected {Date} {Incident_Time} until [hh:mm] [am/pm].	{Official_Government_Agency} has a contaminated [rain/precipitation/waterway] hazard observed in {City} [Couty] {State}. Expected at {Incident_Time} {Day}, [Describe the incident, hazard and its consequences]. This impacts people in {Area] [City] [County] [State} including [Describe location by reference to obvious geographic features, such as roads and rivers, rather than with abstract descriptions such as a one-mile, 1.8 kyd or 1.6 km radius of some	For your safety, you should avoid the area and/or take appropriate protective measures [describe_measures]. For example, rainwater collection could be diverted for this time. For more information, check {www.Official_Web_Site.gov}, or tune to local news media. Please do not call {9_1_1}, except for a serious emergency.	5	Un moderato contaminato [rain/precipitation/waterway] pericolo osservato in {Short_Area] [City] [County] [State}. [Description & Recommended Action] previsto {Incident_Time} fino a {hh:mm} {am/pm}.	Un moderato contaminato [rain/precipitation/waterway] pericolo osservato in {Short_Area] [City] [County] [State}. [Description & Recommended Action] previsto {Incident_Time} fino a {hh:mm} {am/pm}.	Un moderato contaminato [rain/precipitation/waterway] pericolo osservato in {Short_Area] [City] [County] [State}. [Description & Recommended Action] previsto {Date} {Incident_Time} fino a {hh:mm} {am/pm}.	{Official_Government_Agency} ha un contaminato [rain/precipitation/waterway] pericolo osservato in {City} [Couty] {State}. Previsto a {Incident_Time} {Day}, [Describe the incident, hazard and its consequences]. Questo ha un impatto sulle persone in {Area] [City] [County] [State} compreso [Describe location by reference to obvious geographic features, such as roads and rivers, rather than with abstract descriptions such as a one-mile, 1.8 kyd or 1.6 km radius of some	Per la vostra sicurezza, dovrete evitare l'area e/o adottare adeguate misure di protezione [describe_measures]. Ad esempio, la raccolta dell'acqua piovana potrebbe essere deviata per questo periodo. Per ulteriori informazioni, selezionare {www.Official_Web_Site.gov} o sintonizzarsi sui media locali. Non chiamare {9_1_1}, ad eccezione di un'emergenza grave.	contaminazione (ad es. pioggia o precipitazioni)		CBRNE; Salute
OET-049	criminal activity	criminal activity	Safety	D		CRW	crimAct	☒ Immediate	☒ Extreme	☒ Observed	{Incident_Time} Extreme criminal activity is observed in [location] in {Short_Area] [City] [County] [State}	{Incident_Time} Immediately until [endDay] [hh:mm] [am/pm}. Extreme criminal activity is observd in [location] in {Short_Area] [City] [County] [State}	{Incident_Time} Immediately until [endDay] [hh:mm} [am/pm]. Extreme criminal activity is observed in [location] in {Short_Area] [City] [County] [State}	{Date} {Incident_Time} Immediately until [endDay] [hh:mm] [am/pm]. Extreme criminal activity is observed in [location] in {Short_Area] [City] [County] [State}	{Incident_Time} Immediately until [endDay] [hh:mm] [am/pm]. Extreme criminal activity is observed in [location] in {Short_Area] [City] [County] [State}. Please avoid the area. {Official_Government_Agency}	Please report any suspicious items or activities. Please review security recordings for suspicious activity. {www.Official_Web_Site.gov}		{Incident_Time} L'estrema attività criminale si osserva [location] in {Short_Area] [City] [County] [State}	{Date} {Incident_Time} immediatamente fino a {hh:mm} {am/pm}. L'estrema attività criminale si osserva [location] in {Short_Area] [City] [County] [State}	{Date} {Incident_Time} immediatamente fino a {hh:mm} {am/pm}. L'estrema attività criminale si osserva [location] in {Short_Area] [City] [County] [State}	{Date} {Incident_Time} immediatamente fino a {hh:mm} {am/pm}. L'estrema attività criminale si osserva [location] in {Short_Area] [City] [County] [State}. {Official_Government_Agency}	Si prega di segnalare eventuali articoli o attività sospette. Si prega di rivedere le registrazioni di sicurezza per attività sospette. {www.Official_Web_Site.gov}	Attività criminale	Attività criminale	Sicurezza

OET-050		cyber crime	criminal activity	Safety, Security	F		CYW	internetCr	☒ Expected	☒ Severe	☒ Observed	Expected *{Incident_Time}* Severe cybercrime issue affecting *[description]* observed in *{Short_Area] [City] [County] [State}*. Check *{www.Official_Web_Site.gov }*. for emergency only.	Expected *{Incident_Time}* Severe cybercrime issue affecting *[description]* observed in *{Short_Area] [City] [County] [State}*. Check *{www.Official_Web_Site.gov }*. for emergency only.		Expected *{Date} {Incident_Time}* Severe cybercrime issue affecting *[description]* observed in *{Short_Area] [City] [County] [State}*. Check *{www.Official_Web_Site.gov }*. for emergency only. *{IP address delivery locally to be provided by COs, Headends or ISPs, for IETF resolution.}*	The *{Official_Government_Agency}* has observed a cybercrime issue affecting *[description]* in *{City} [County] {State}*. Expected at *{Incident_Time} {Day}, [Describe the incident, hazard and its consequences]*. Areas affected in *{Area] [City] [County] [State}* include *[Describe the details]* People in other areas in *{Area] [City] [County}* are not necessarily affected by this internet problem. They	For preparation, have your data backed up in some device that is not accessible from the internet or the computer you are working on normally. Disconnect the internet. Reboot the computer. If non-internet dependent applications and data appear fine, you likely experienced a computer crash. Backup your data to another device if the first one was not backed up for more than a day. Be suspicious of emails that are not known regular business. If an email appears suspicious, look at the heading for addresses that are suspicious, this takes practice.	5	Previsto *{Incident_Time}* Grave problema di criminalità informatica che colpisce *[description]* osservato in *{Short_Area] [City] [County] [State}*. Assegno *{www.Official_Web_Site.gov}*. solo per l'emergenza.	Previsto *{Incident_Time}* Grave problema di criminalità informatica che colpisce *[description]* osservato in *{Short_Area] [City] [County] [State}*. Assegno *{www.Official_Web_Site.gov }*. solo per l'emergenza.	Previsto *{Date} {Incident_Time}* Grave problema di criminalità informatica che colpisce *[description]* osservato in *{Short_Area] [City] [County] [State}*. Assegno *{www.Official_Web_Site.gov }*. solo per l'emergenza.	Il *{Official_Government_Agency}* ha osservato un problema di criminalità informatica che colpisce *[description]* in *{City} [County] {State}*. Previsto a *{Incident_Time} {Day}, [Describe the incident, hazard and its consequences]*. Le zone colpite *{Area] [City] [County] [State}* includere *[Describe the details]* Persone in altre aree in *{Area] [City] [County}* non sono necessariamente interessati da questo problema di	Per la preparazione, eseguire il backup dei dati in un dispositivo non accessibile da Internet o dal computer su cui si sta lavorando normalmente. Disconnettere Internet. Riavviare il computer. Se le applicazioni e i dati non dipendenti da Internet appaiono bene, è probabile che si sia registrato un arresto anomalo del computer. Eseguire il backup dei dati su un altro dispositivo se non è stato eseguito il backup del primo per più di un giorno. Sii sospettoso delle e-mail	crimine informatico	Attività criminale	Sicurezza sicurezza
OET-051	1	cyclone; 1	tropical storm	Meteorological	E	use hurricane category 1	HU1	hurr1	☒ Expected	☒ Severe	☒ Observed	Expected *{Incident_Time}* CATegory 1 tropical cyclone observed in *{County} {State}* until *[endDate] [hh:mm]*.	Expected *{Incident_Time}* severe CATegory 1 tropical cyclone observed in *{County} {State}* until *[endDate] [hh:mm]*.		Expected *{Date} {Incident_Time}* severe CATegory 1 tropical cyclone observed in *{County} {State}* until *[endDate] [hh:mm]*.	The *{Official_Government_Agency}* has a severe CATegory 1 tropical cyclone observed in *{County} {State}*. Expected at *{Date] {Incident_Time}* until *[endDate] [hh:mm]*.	Make preparations for CAT 1 force winds, power outages, flooding. E.g. remove trees within falling distance of structures. Evacuation advised for low lying areas. Inundation risk area information and further details may follow. Use	6	Previsto *{Incident_Time}* grave ciclone tropicale CATegory 1 osservato in *{County} {State}* fino a *[endDate} {hh:mm}*.	Previsto *{Incident_Time}* grave ciclone tropicale CATegory 1 osservato in *{County} {State}* fino a *[endDate} {hh:mm}*.	Previsto *{Date} {Incident_Time}* grave ciclone tropicale CATegory 1 osservato in *{County} {State}* fino a *[endDate} {hh:mm}*.	Il *{Official_Government_Agency}* ha un grave ciclone tropicale CATegory 1 osservato in *{County} {State}*. Previsto *{Date] {Incident_Time}* fino a *[endDate] [hh:mm]*.	Preparati per venti di forza CAT 1, interruzioni di corrente, inondazioni. Evacuazione consigliata per le aree basse. Possono seguire informazioni sull'area a rischio di inondazione e ulteriori	ciclone	tempesta tropicale	meteorologico
OET-051	2	cyclone; 2	tropical storm	Meteorological	B	use hurricane category 2	HU2	hurr2	☒ Immediate	☒ Extreme	☒ Observed	Expected *{Incident_Time}* CATegory 2 tropical cyclone observed in *{County} {State}* until *[endDate] [hh:mm]*.	Expected *{Incident_Time}* extreme CATegory 2 tropical cyclone observed in *{County} {State}* until *[endDate] [hh:mm]*.		Expected *{Date} {Incident_Time}* extreme CATegory 2 tropical cyclone observed in *{County} {State}* until *[endDate] [hh:mm]*.	The *{Official_Government_Agency}* has an extreme CATegory 2 tropical cyclone observed in *{County} {State}*. Expected at *{Date} {Incident_Time}* until *[endDate] [hh:mm]*.	Make preparations for CAT 2 force winds, power outages, flooding. Evacuation advised for low lying areas. Inundation risk area information and further details may follow. Use a Business Continuity and Disaster Recovery plan. Avoid	5	Previsto *{Incident_Time}* grave ciclone tropicale CATegory 2 osservato in *{County} {State}* fino a *[endDate} {hh:mm}*.	Previsto *{Incident_Time}* grave ciclone tropicale CATegory 2 osservato in *{County} {State}* fino a *[endDate} {hh:mm}*.	Previsto *{Date} {Incident_Time}* grave ciclone tropicale CATegory 2 osservato in *{County} {State}* fino a *[endDate} {hh:mm}*.	Il *{Official_Government_Agency}* ha un grave ciclone tropicale CATegory 2 osservato in *{County} {State}*. Previsto *{Date] {Incident_Time}* fino a *[endDate] [hh:mm]*.	Preparati per venti di forza CAT 2, interruzioni di corrente, inondazioni. Evacuazione consigliata per le aree basse. Possono seguire informazioni sull'area a rischio di inondazione e ulteriori	ciclone	tempesta tropicale	meteorologico
OET-051	3	cyclone; 3	tropical storm	Meteorological	B	use hurricane category 3	HU3	hurr3	☒ Immediate	☒ Extreme	☒ Observed	Expected *{Incident_Time}* CATegory 3 tropical cyclone observed in *{County} {State}* until *[endDate] [hh:mm]*.	Expected *{Incident_Time}* extreme CATegory 3 tropical cyclone observed in *{County} {State}* until *[endDate] [hh:mm]*.		Expected *{Date} {Incident_Time}* extreme CATegory 3 tropical cyclone observed in *{County} {State}* until *[endDate] [hh:mm]*.	The *{Official_Government_Agency}* has a extreme CATegory 3 tropical cyclone observed in *{County} {State}*. Expected at *{Date} {Incident_Time}* until *[endDate] [hh:mm]*.	Make preparations for CAT 3 force winds, power outages, flooding. Evacuation required for low lying areas. Inundation risk area information and further details may follow. Use a Business Continuity and Disaster Recovery plan. Avoid	5	Previsto *{Incident_Time}* grave ciclone tropicale CATegory 3 osservato in *{County} {State}* fino a *[endDate} {hh:mm}*.	Previsto *{Incident_Time}* grave ciclone tropicale CATegory 3 osservato in *{County} {State}* fino a *[endDate} {hh:mm}*.	Previsto *{Date} {Incident_Time}* grave ciclone tropicale CATegory 3 osservato in *{County} {State}* fino a *[endDate} {hh:mm}*.	Il *{Official_Government_Agency}* ha un grave ciclone tropicale CATegory 3 osservato in *{County} {State}*. Previsto *{Date] {Incident_Time}* fino a *[endDate] [hh:mm]*.	Preparati per venti di forza CAT 3, interruzioni di corrente, inondazioni. Evacuazione necessaria per le aree basse. Possono seguire informazioni sull'area a rischio di inondazione e ulteriori	ciclone	tempesta tropicale	meteorologico
OET-051	4	cyclone; 4	tropical storm	Meteorological	B	use hurricane category 4	HU4	hurr4	☒ Immediate	☒ Extreme	☒ Observed	Expected *{Incident_Time}* CATegory 4 tropical cyclone observed in *{County} {State}* until *[endDate] [hh:mm]*.	Expected *{Incident_Time}* extreme CATegory 4 tropical cyclone observed in *{County} {State}* until *[endDate] [hh:mm]*.		Expected *{Date} {Incident_Time}* extreme CATegory 4 tropical cyclone observed in *{County} {State}* until *[endDate] {(hh:mm]*.	The *{Official_Government_Agency}* has a extreme CATegory 4 tropical cyclone observed in *{County} {State}*. Expected at *{Date} {Incident_Time}* until *[endDate] [hh:mm]*.	Make preparations for CAT 4 force winds, power outages, flooding. Evacuation required for low lying areas. Inundation risk area information and further details may follow. Use a Business Continuity and Disaster Recovery plan. Avoid	4	Previsto *{Incident_Time}* grave ciclone tropicale CATegory 4 osservato in *{County} {State}* fino a *[endDate} {hh:mm}*.	Previsto *{Incident_Time}* grave ciclone tropicale CATegory 4 osservato in *{County} {State}* fino a *[endDate} {hh:mm}*.	Previsto *{Date} {Incident_Time}* grave ciclone tropicale CATegory 4 osservato in *{County} {State}* fino a *[endDate} {hh:mm}*.	Il *{Official_Government_Agency}* ha un grave ciclone tropicale CATegory 4 osservato in *{County} {State}*. Previsto *{Date] {Incident_Time}* fino a *[endDate] [hh:mm]*.	Preparati per venti di forza CAT 4, interruzioni di corrente, inondazioni. Evacuazione necessaria per le aree basse. Possono seguire informazioni sull'area a rischio di inondazione e ulteriori	ciclone	tempesta tropicale	meteorologico
OET-051	5	cyclone; 5	tropical storm	Meteorological	B	use hurricane category 5	HU5	hurr5	☒ Immediate	☒ Extreme	☒ Observed	Expected *{Incident_Time}* CATegory 5 tropical cyclone observed in *{County} {State}* until *[endDate] [hh:mm]*.	Expected *{Incident_Time}* extreme CATegory 5 tropical cyclone observed in *{County} {State}* until *[endDate] [hh:mm]*.		Expected *{Date} {Incident_Time}* extreme CATegory 5 tropical cyclone observed in *{County} {State}* until *[endDate] [hh:mm]*.	The *{Official_Government_Agency}* has a extreme CATegory 5 tropical cyclone observed in *{County} {State}*. Expected at *{Date} {Incident_Time}* until *[endDate] [hh:mm]*.	Make preparations for CAT 5 force winds, power outages, flooding. Evacuation required for low lying areas. Inundation risk area information and further details may follow. Use a Business Continuity and Disaster Recovery plan. Avoid	3	Previsto *{Incident_Time}* grave ciclone tropicale CATegory 5 osservato in *{County} {State}* fino a *[endDate} {hh:mm}*.	Previsto *{Incident_Time}* grave ciclone tropicale CATegory 5 osservato in *{County} {State}* fino a *[endDate} {hh:mm}*.	Previsto *{Date} {Incident_Time}* grave ciclone tropicale CATegory 5 osservato in *{County} {State}* fino a *[endDate} {hh:mm}*.	Il *{Official_Government_Agency}* ha un grave ciclone tropicale CATegory 5 osservato in *{County} {State}*. Previsto *{Date] {Incident_Time}* fino a *[endDate] [hh:mm]*.	Preparare i venti di forza CAT 5, le interruzioni di corrente, le inondazioni. Evacuazione necessaria per le aree basse. Possono seguire informazioni sull'area a rischio di inondazione e ulteriori	ciclone	tempesta tropicale	meteorologico
OET-051	6	cyclone; 6	tropical storm	Meteorological	B	use hurricane category 6	HU6	hurr6	☒ Immediate	☒ Extreme	☒ Observed	Expected *{Incident_Time}* CATegory 6 tropical cyclone observed in *{County} {State}* until *[endDate] [hh:mm]*.	Expected *{Incident_Time}* extreme CATegory 6 tropical cyclone observed in *{County} {State}* until *[endDate] [hh:mm]*.		Expected *{Date} {Incident_Time}* extreme CATegory 6 tropical cyclone observed in *{County} {State}* until *[endDate] [hh:mm]*.	The *{Official_Government_Agency}* has a extreme CATegory 6 tropical cyclone observed in *{County} {State}*. Expected at *{Date} {Incident_Time}* until *[endDate] [hh:mm]*.	Make preparations for CAT 6 force winds, power outages, flooding. Evacuation required for low lying areas. Inundation risk area information and further details may follow. Use a Business Continuity and Disaster Recovery plan. Avoid	3	Previsto *{Incident_Time}* grave ciclone tropicale CATegory 6 osservato in *{County} {State}* fino a *[endDate} {hh:mm}*.	Previsto *{Incident_Time}* grave ciclone tropicale CATegory 6 osservato in *{County} {State}* fino a *[endDate} {hh:mm}*.	Previsto *{Date} {Incident_Time}* grave ciclone tropicale CATegory 6 osservato in *{County} {State}* fino a *[endDate} {hh:mm}*.	Il *{Official_Government_Agency}* ha un grave ciclone tropicale CATegory 6 osservato in *{County} {State}*. Previsto *{Date] {Incident_Time}* fino a *[endDate] [hh:mm]*.	Preparati per venti di forza CAT 6, interruzioni di corrente, inondazioni. Evacuazione necessaria per le aree basse. Possono seguire informazioni sull'area a rischio di inondazione e ulteriori	ciclone	tempesta tropicale	meteorologico
OET-052		dam break	flood	Geological, Meteorological			DBW	damOverflow, (damBreach)	☒ Immediate	☒ Extreme	☒ Observed	*{Incident_Time}* Immediate extreme flooding observed in *{Short_Area] [City] [County] [State}*. The *{dam}* has been breached or is overflowing. Evacuate to higher ground as rapidly as possible.	*{Incident_Time}* Immediate extreme flooding observed in *{Short_Area] [City] [County] [State}*. The *{dam}* has been breached or is overflowing. Evacuate to higher ground as rapidly as possible.		*{Date} {Incident_Time}* Immediate extreme flooding observed in *{Short_Area] [City] [County] [State}*. The *{dam}* has been breached or is overflowing. Evacuate to higher ground as rapidly as possible.	*{Incident_Time}* Immediate flooding observed in *{Short_Area] [City] [County] [State}*. The *{dam}* has been breached or is overflowing. Evacuate to higher ground as rapidly as possible. *{Official_Government_Agency}*	*{Incident_Time}* Immediate extreme flooding observed in *{Short_Area] [City] [County] [State}*. The *{dam}* has been breached or is overflowing. Evacuate to higher ground as rapidly as possible. Avoid fastmoving or turbulent floodwater as that is dangerous. *{www.Official_Web_Site.gov}*	1	*{Incident_Time}* Immediate inondazioni estreme osservate *{Short_Area] [City] [County] [State}*. è stato violato o è straripante. Evacuare in un terreno più alto il più rapidamente possibile.	*{Incident_Time}* Immediate inondazioni estreme osservate *{Short_Area] [City] [County] [State}*. è stato violato o è straripante. Evacuare in un terreno più alto il più rapidamente possibile.	*{Date} {Incident_Time}* Immediate inondazioni estreme osservate *{Short_Area] [City] [County] [State}*. è stato violato o è straripante. Evacuare in un terreno più alto il più rapidamente possibile.	*{Incident_Time}* Immediate inondazioni estreme osservate *{Short_Area] [City] [County] [State}*. {dam} è stato violato o è in overflow. Evacuare in un terreno più alto il più rapidamente possibile. *{Official_Government_Agency}*	*{Incident_Time}* Immediate inondazioni estreme osservate *{Short_Area] [City] [County] [State}*. {dam} è stato violato o è in overflow. Evacuare in un terreno più alto il più rapidamente possibile. *{www.Official_Web_Site.gov }*	rottura della diga	alluvione	geologico, meteorologico
OET-053		dam issue	infrastructure issue	Infrastructure			DIW	damIssue	☒ Future	☒ Extreme	☒ Likely	*{Incident_Time}* Flood likely for *{Short_Area] [City] [County] [State}*. The *{dam}* has issues. Evacuate to higher ground advised as soon as possible.	*{Incident_Time}* Flood likely for *{Short_Area] [City] [County] [State}*. The *{dam}* has issues. Evacuate to higher ground advised as soon as possible.		*{Date} {Incident_Time}* Flood likely for *{Short_Area] [City] [County] [State}*. The *{dam}* has issues. Evacuate to higher ground advised as soon as possible.	*{Incident_Time}* Flood likely for *{Short_Area] [City] [County] [State}*. The *{dam}* has issues *{describe}*. Evacuate to higher ground advised as soon as possible. *{Official_Government_Agency}*	recommended. Do not attempt to drive through floodwaters, turn around and go another way. Take only those essential items you have ready. Bring prescription medications and Identification. Do not delay! Lock your windows and doors as you leave. Bring pets in a carrier or on a leash. Evacuate the area immediately! Stay away until further notice. This message will be updated in 3-hours, or sooner if needed. For more information, tune to local news media. Please do not call *{9_1_1}*, except for a serious emergency. Check	1	*{Incident_Time}* Alluvione probabile per *{Short_Area] [City] [County] [State}*. *{dam}* presenta problemi. Evacuare in un terreno più alto consigliato il prima possibile	*{Incident_Time}* Alluvione probabile per *{Short_Area] [City] [County] [State}*. *{dam}* presenta problemi. Evacuare in un terreno più alto consigliato il prima possibile	*{Date} {Incident_Time}* Alluvione probabile per *{Short_Area] [City] [County] [State}*. *{dam}* presenta problemi. Evacuare in un terreno più alto consigliato il prima possibile	*{Incident_Time}* Alluvione probabile per *{Short_Area] [City] [County] [State}*. Ten *{dam}* ha problemi *{describe}*. Evacuare a terra più alta consigliato il prima possibile. *{Official_Government_Agency}*	un terreno più alto. Non tentare di guidare attraverso le acque alluvionali, girarsi e andare in un'altra strada. Prendi solo quegli oggetti essenziali che hai pronto. Portare farmaci da prescrizione e identificazione. Non indugiare! Chiudi a chiave le finestre e le porte mentre te ne vai. Porta animali domestici in un trasportino o al guinzaglio. Evacuate immediatamente l'area! Stai lontano fino a nuovo avviso. Questo messaggio verrà	problema della diga	problema infrastrutturale	Infrastruttura
OET-054	P	dangerous animal	civil issue	Safety		statement (lower priority)	DAS	animalDangs	☒ Expected	☒ Moderate	☒ Past	*{Incident_Time}* Moderate animal danger is past in *{Short_Area] [City] [County] [State}*. *[Recommended Action]* expected until *[hh:mm] [am/pm]*.	*{Incident_Time}* Moderate animal danger is past in *{Short_Area] [City] [County] [State}*. *[Recommended Action]* expected until *[hh:mm] [am/pm]*.		*{Date} {Incident_Time}* Moderate animal danger is past in *{Short_Area] [City] [County] [State}*. *[Recommended Action]* expected until *[hh:mm] [am/pm]*.	The *{Official_Government_Agency}* has issued a moderate dangerous animal is past in *{City} {County} {State}*. At *{Incident_Time} {Day}, [Describe the incident, hazard and its consequences]*. This relieves people in *{Area] [City] [County] [State}*, including *[Describe location by reference to obvious geographic features, such as roads and rivers, rather than with abstract descriptions such as a one-mile, 1.8 kyd or 1.6 km radius of some intersection. The preferred method of describing the area should use compass directions and neighborhood and landmark names where appropriate.]*.	The dangerous animal warning is now finished. This message will be updated in *{Message_Duration}*, or sooner if needed. For more information, check *{www.Official_Web_Site.gov}*, or tune to local news media. Please do not call *{9_1_1}*, except for a serious emergency. No further special action should be necessary.	8	*{Incident_Time}* Il pericolo animale moderato è passato in *{Short_Area] [City] [County] [State}*. *[Recommended Action]* previsto fino a *{hh:mm} {am/pm}*.	*{Incident_Time}* Il pericolo animale moderato è passato in *{Short_Area] [City] [County] [State}*. *[Recommended Action]* previsto fino a *{hh:mm} {am/pm}*.	*{Date} {Incident_Time}* Il pericolo animale moderato è passato in *{Short_Area] [City] [County] [State}*. *[Recommended Action]* previsto fino a *{hh:mm} {am/pm}*.	Il *{Official_Government_Agency}* ha emesso un animale moderato pericoloso è passato in *{City} {County} {State}*. A *{Incident_Time} {Day}, [Describe the incident, hazard and its consequences]*. Questo allevia le persone in *{Area] [City] [County] [State}*, compreso *[Describe location by reference to obvious geographic features, such as roads and rivers, rather than with abstract descriptions such as a one-mile, 1.8 kyd or 1.6 km radius of some intersection. The preferred method of describing the area should use compass directions and neighborhood and landmark names where appropriate.]*.	Il pericoloso allarme animali è ora finito. Questo messaggio verrà aggiornato in *{Message_Duration}*, o prima se necessario. Per ulteriori informazioni, selezionare *{www.Official_Web_Site.gov }* o sintonizzarsi sui media locali. Non chiamare *{9_1_1}*, ad eccezione di un'emergenza grave. Non dovrebbero essere necessarie ulteriori azioni speciali.	animale pericoloso	questione civile	Sicurezza
OET-054	S	dangerous animal	civil issue	Safety			DAW	animalDang	☒ Expected	☒ Severe	☒ Likely	*{Incident_Time}* Severe animal danger likely in *{Short_Area] [City] [County] [State}*. *[Recommended Action]* expected until *[hh:mm] [am/pm]*.	*{Incident_Time}* Severe animal danger likely in *{Short_Area] [City] [County] [State}*. *[Recommended Action]* expected until *[hh:mm] [am/pm]*.	*{Incident_Time}* Severe animal danger likely in *{Short_Area] [City] [County] [State}*. *[Recommended Action]* expected until *[hh:mm] [am/pm]*.	*{Date} {Incident_Time}* Severe animal danger likely in *{Short_Area] [City] [County] [State}*. *[Recommended Action]* expected until *[hh:mm]]am/pm]*.	People in other areas in The *{Official_Government_Agency}* has a severe animal danger likely in the *{Area] [City] [County] [State}* area. Expected at *{Incident_Time} {Day}, [Describe the incident, hazard and its consequences]*. This impacts people in *{Area] [City] [County] [State}*, including *[Describe location by reference to obvious geographic features, such as roads and rivers, rather than with abstract descriptions such as a one-mile, 1.8 kyd or 1.6 km radius of some intersection. The preferred method of describing the area should use compass directions and neighborhood and landmark names where appropriate.]*	For your safety, you should *[Recommended actions and extended instructions]* The animal danger warning remains in effect until further notice. This message will be updated in *{Message_Duration}*, or sooner if needed. For more information, check *{www.Official_Web_Site.gov}*, or tune to local news media. Please do not call *{9_1_1}*, except to report a serious emergency.	5	*{Incident_Time}* Grave pericolo per gli animali *{Short_Area] [City] [County] [State}*. *[Recommended Action]* previsto fino a *{hh:mm} {am/pm}*.	*{Incident_Time}* Grave pericolo per gli animali *{Short_Area] [City] [County] [State}*. *[Recommended Action]* previsto fino a *{hh:mm} {am/pm}*.	*{Date} {Incident_Time}* Grave pericolo per gli animali *{Short_Area] [City] [County] [State}*. *[Recommended Action]* previsto fino a *{hh:mm} {am/pm}*.	Persone in altre aree in Il *{Official_Government_Agency}* ha un grave pericolo animale probabile nel *{Area] [City] [County] [State}* previsto a *{Incident_Time} {Day}, [Describe the incident, hazard and its consequences]*. Questo ha un impatto sulle persone in *{Area] [City] [County] [State}*, compreso *[Describe location by reference to obvious geographic features, such as roads and rivers, rather than with abstract descriptions such as a one-mile, 1.8 kyd or 1.6 km radius of some intersection. The preferred method of describing the area should use compass directions and neighborhood and landmark names where*	Per la vostra sicurezza, dovrete *[Recommended actions and extended instructions]* L'avvertenza sul pericolo animale rimane in vigore fino a nuovo avviso. Questo messaggio verrà aggiornato in *{Message_Duration}*, o prima se necessario. Per ulteriori informazioni, selezionare *{www.Official_Web_Site.gov }* o sintonizzarsi sui media locali. Non chiamare *{9_1_1}*, se non per segnalare un'emergenza grave.	animale pericoloso	questione civile	Sicurezza

OET-055		dangerous person threat	criminal activity	Safety	D	e.g. suspicious package or vehicle	CEM	civilEmerg	☒ Expected	☒ Severe	☒ Likely	*{Incident_Time}* Severe dangerous *[person or item]* issue likely in *{Short_Area} [City] [County] [State}. [Recommended Action]* expected until *[hh:mm] [am/pm].*	*{Incident_Time}* Severe dangerous *[person or item]* issue likely in *{Short_Area} [City] [County] [State}. [Recommended Action]* expected until *[hh:mm] [am/pm].*	*{Incident_Time}* Severe dangerous *[person or item]* issue likely in *{Short_Area} [City] [County] [State}. [Recommended Action]* expected until *[hh:mm] [am/pm].*	*{Date} {Incident_Time}* Severe dangerous *[person or item]* issue likely in *{Short_Area} [City] [County] [State}. [Recommended Action]* expected until *[hh:mm] [am/pm].*	*{Official_Government_Agency}* has issued a Civil Emergency Message because a severe dangerous *{person or item}* issue is likely in the *{Area] [City] [County] [State}* area. At *{Incident_Time} {Day}, [Describe the incident, hazard and its consequences].* This impacts people in *{Area] [City] [County] [State}*, including *[Describe location by reference to obvious geographic features, such as roads and rivers, rather than with abstract descriptions such*	For your safety, you should *[Recommended actions and extended instructions]* The dangerous *{person or item}* issue warning remains in effect until further notice. This message will be updated in *{Message_Duration}*, or sooner if needed. For more information, check *{www.Official_Web_Site.gov}*, or tune to local news media. Please do not call *{9_1_1}*, except to report a serious emergency.		3	*{Incident_Time}* Grave pericoloso *[person or item]* problema probabile in *{Short_Area] [City] [County] [State}. [Recommended Action]* previsto fino a *{hh:mm} {am/pm}.*	*{Incident_Time}* Grave pericoloso *[person or item]* problema probabile in *{Short_Area] [City] [County] [State}. [Recommended Action]* previsto fino a *{hh:mm} {am/pm}.*	*{Date} {Incident_Time}* Grave pericoloso *[person or item]* problema probabile in *{Short_Area] [City] [County] [State}. [Recommended Action]* previsto fino a *{hh:mm} {am/pm}.*	*{Official_Government_Agency}* ha emesso un Messaggio di Emergenza Civile perché un grave pericoloso *{person or item}* problema è probabile nella *{Area] [City] [County] [State}* area. A *{Incident_Time} {Day}, [Describe the incident, hazard and its consequences].* Questo ha un impatto sulle persone in *{Area] [City] [County] [State}*, compreso *[Describe location by reference to obvious geographic features, such as roads and rivers, rather than with abstract*	Per la vostra sicurezza, dovrete *[Recommended actions and extended instructions]* L'avviso di emissione pericoloso *{person or item}* rimane in vigore fino a nuovo avviso. Questo messaggio verrà aggiornato in *{Message_Duration}*, o prima se necessario. Per ulteriori informazioni, selezionare *{www.Official_Web_Site.gov }* o sintonizzarsi sui media locali. Non chiamare *{9_1_1}*, se non per segnalare un'emergenza grave.	minaccia di persona pericolosa	Attività criminale	Sicurezza
OET-056		debris flow; lahar	geophysical	Geophysical			FFW	flashFlood	☒ Immediate	☒ Extreme	☒ Likely	Immediate *{Incident_Time}* Extreme debris flow likely in *{Short_Area] [City] [County] [State}*. The *{Area}* has a flood and is overflowing. Evacuate to higher ground as rapidly as possible.	Immediate *{Incident_Time}* Extreme debris flow or lahar likely in *{Short_Area] [City] [County] [State}*. The *{Area}* has a flood and is overflowing. Evacuate to higher ground as rapidly as possible. Effective immediately until *[endDate] [hh:mm] [am/pm]. {Official_Government_Agency}*	Immediate *{Incident_Time}* Extreme debris flow or lahar likely in *{Short_Area] [City] [County] [State}*. The *{Area}* has a flood and is overflowing. Evacuate to higher ground as rapidly as possible. Effective immediately until *[endDay] [hh:mm] [am/pm]. {Official_Government_Agency}*	Immediately *{Date} {Incident_Time}* Extreme debris flow or lahar likely in *{Short_Area] [City] [County] [State}*. The *{Area}* has a flood and is overflowing. Evacuate to higher ground as rapidly as possible. Effective immediately until *[endDay}[hh:mm] [am/pm]. {Official_Government_Agency}*	Immediate *{Incident_Time}* Debris flow or lahar for *{Short_Area] [City] [County] [State}*. The *{Area}* has a flood and is overflowing. Evacuate to higher ground as rapidly as possible. *{Official_Government_Agency}*	Evacuate to higher ground immediately. Do not attempt to drive through floodwaters, turn around and go another way. *{www.Official_Web_Site.gov}*		2	Immediata *{Incident_Time}* Flusso di detriti estremi o lahar probabile in *{Short_Area] [City] [County] [State}*. Il *{Area}* ha un'inondazione ed è traboccante. Evacuare in un terreno più alto il più rapidamente possibile. Con effetto immediato fino a *{hh:mm} {am/pm}.*	Immediata *{Incident_Time}* Flusso di detriti estremi o lahar probabile in *{Short_Area] [City] [County] [State}*. Il *{Area}* ha un'inondazione ed è traboccante. Evacuare in un terreno più alto il più rapidamente possibile. Con effetto immediato fino a *{hh:mm} {am/pm}.*	Immediata *{Date} {Incident_Time}* Flusso di detriti estremi o lahar probabile in *{Short_Area] [City] [County] [State}*. Il *{Area}* ha un'inondazione ed è traboccante. Evacuare in un terreno più alto il più rapidamente possibile. Con effetto immediato fino a *{hh:mm} {am/pm}.*	Immediata *{Incident_Time}* Flusso di detriti o lahar per *{Short_Area] [City] [County] [State}*. Te *{Area}* ha un'inondazione ed è traboccante. Evacuare in un terreno più alto il più rapidamente possibile. *{hh:mm} {am/pm}. {Official_Government_Agency}*	Evacuare immediatamente in un terreno più alto. Non tentare di guidare attraverso le acque alluvionali, girarsi e andare in un'altra strada. *{www.Official_Web_Site.gov }*	colata detritica; lahar	geofisico	geofisico
OET-057	EEE	demonstration: error or dummy test code	testing & system	Other	F		EEE	dumyEee	☒ Expected	☒ Moderate	☒ Observed	*{Incident_Time}* This is a test code. *{Official_Government_Agency}*	*{Date} {Incident_Time}* This is a test code. *{Official_Government_Agency}*		*{Date} {Incident_Time}* This is a test code. *{Official_Government_Agency}*	*{Date} {Incident_Time}* This is a test code. *{Official_Government_Agency}*		DUMMY		*{Incident_Time}* Questo è un codice di prova. *{Official_Government_Agency}*	*{Incident_Time}* Questo è un codice di prova. *{Official_Government_Agency}*	*{Incident_Time}* Questo è un codice di prova. *{Official_Government_Agency}*	*{Incident_Time}* Questo è un codice di prova. *{Official_Government_Agency}*		dimostrazione: errore o codice di prova fittizio	test e sistema	Altro
OET-057	LWT	demonstration: local WEA test (cell system)	testing & system	Other		(not other alerting distribution)	LWT	locWea	☒ Unknown	☒ Unknown	☒ Unknown						*{Date} {Incident_Time}* local WEA or SMS Broadcast test (mobile or cell system) *{www.Official_Web_Site.gov may be inappropriate}* Sent and logged by the originator.	NOT						*{Date} {Incident_Time}* Test di trasmissione WEA o SMS (sistema mobile o cellulare) *(Mobil- oder Zellsystem) (www.Official_Web_Site.gov)* Inviato e registrato dall'iniziatore.	dimostrazione: test WEA locale (sistema cellulare)	test e sistema	Altro
OET-057	NAT	demonstration: national audible test	testing & system	Other			NAT	testMessageNAT	☒ Expected	☒ Moderate	☒ Observed				*{Date} {Incident_Time}* This is an audible test. *{Official_Government_Agency}*	*{Incident_Time}* This is an audible test. *{Official_Government_Agency}*	*{www.Official_Web_Site.gov may be inappropriate}*		8			*{Date} {Incident_Time}* Questo è un test udibile. *{Official_Government_Agency}*	*{Date} {Incident_Time}* Questo è un test udibile. *{Official_Government_Agency}*	*{Date} {Incident_Time}* Questo è un test udibile. *{Official_Government_Agency}*	dimostrazione: prova acustica nazionale	test e sistema	Altro
OET-057	NPT	Nationwide Test of the Emergency Alert System	testing & system	Other	F		NPT	testMessageNPT	☒ Expected	☒ Moderate	☒ Observed	This is a Nationwide Test of the Emergency Alert System. No action is required by the public		This is a Nationwide Test of the Emergency Alert System. No action is required by the public	This is a Nationwide Test of the Emergency Alert System. *{Official_Government_Agency}*	*{Date} {Incident_Time}* This is a nationwide test of the Emergency Alert System issued by the (Federal Emergency Management Agency covering the United States)/ (National Emergency Management Agency) from *[Incident_Time]* until *[EndTime]*. This is only a test. No action is required by the public. *{Official_Government_Agen*	*{www.Official_Web_Site.gov may be inappropriate}*		8	Questo è un test a livello nazionale del sistema di allarme di emergenza.	*{Incident_Time}* Questo è un test a livello nazionale del sistema di allarme di emergenza. Nessuna azione è richiesta dal pubblico	*{Incident_Time}* Questo è un test a livello nazionale del sistema di allarme di emergenza.	*{Date} {Incident_Time}* Questo è un test a livello nazionale del sistema di allarme di emergenza. Nessuna azione è richiesta dal pubblico *{Official_Government_Agency}*	*{Incident_Time}* Questo è un test periodico nazionale. *{Official_Government_Agency}*	Test nazionale del sistema di allerta di emergenza	test e sistema	Altro
OET-057	NST	demonstration: national silent or security test	testing & system	Other			NST	natSil	☒ Expected	☒ Moderate	☒ Observed				This is a *{silent/security}* test. *{Official_Government_Agency}*	*{Date} {Incident_Time}* This is a *{silent/security}* test. *{Official_Government_Agency}*	A silent test is transmitted, it is useful for analog testing. A security test has no audio and is logged and reported but not transmitted further if received. *{www.Official_Web_Site.gov may be inappropriate}*		8			*{Incident_Time}* Si tratta di un test {silent/security}. *{Official_Government_Agency}*	*{Date} {Incident_Time}* Si tratta di un test {silent/security}. *{Official_Government_Agency}*	silenzioso, è utile per i test analogici. Un test di sicurezza non ha audio e viene registrato e segnalato ma non trasmesso ulteriormente se ricevuto. *{www.Official_Web_Site.gov may be inappropriate}*	dimostrazione: test nazionale del silenzio o della sicurezza	test e sistema	Altro
OET-057	RHT	demonstration: required heartbeat test	testing & system	Other		heartbeat, digital only	RHT	testMessageRHT	☒ Expected	☒ Moderate	☒ Unknown					*{there is no text with this message}*	{there is no www.Official_Web_Site.gov with this message. The logging of this message is disabled by default. Otherwise *{Date} {hh:mm:ss}* and content is logged.}		2				*{there is no text with this message}*	{non c'e www.Official_Web_Site.gov con questo messaggio. La registrazione di questo messaggio è disabilitata per impostazione predefinita. altrimenti	dimostrazione: test del battito cardiaco richiesto	test e sistema	Altro
OET-057	RMT	demonstration: required monthly test	testing & system	Other			RMT	testMessageRMT	☒ Unknown	☒ Minor	☒ Unknown	*{Incident_Time}* Monthly test for *[Area Name]*.	*{Incident_Time}* Monthly test for *[Area_Name]*. (When digital opt-out is implemented add "Get Improved Emergency Alerting and avoid hearing this test.")	*{Incident_Time}* Monthly test for *[Area_Name]*. (When digital opt-out is implemented add "Get Improved Emergency Alerting and avoid hearing this test.")	*{Date} {Incident_Time}* Monthly test for *[Area_Name]*. (When digital opt-out is implemented add "Get Improved Emergency Alerting and avoid hearing this test.")	*{Incident_Time}* This is a coordinated monthly test of the Emergency Alert System for the *[Area_Name]*. This is only a test. We are testing equipment that can quickly warn you during emergencies.	If this had been an actual emergency, important information would have followed the alert tone you just heard. This concludes this test (optional: by *{Official_Government_Agency}* or *[Official_Originator]). {www.Official_Web_Site.gov}*		3	*{Incident_Time}* Test mensile per *[Area_Name]*	*{Incident_Time}* Si tratta di un test mensile coordinato del Sistema di Allerta di Emergenza per *[Area_Name]* (Quando viene implementato l'opt-out digitale, aggiungi "Ottieni avvisi di emergenza migliorati ed evita di ascoltare questo	*{Date} {Incident_Time}* Si tratta di un test mensile coordinato del Sistema di Allerta di Emergenza per *[Area_Name]* (Quando viene implementato l'opt-out digitale, aggiungi "Ottieni avvisi di emergenza migliorati ed evita di ascoltare questo	*{Date} {Incident_Time}* Si tratta di un test mensile coordinato del Sistema di Allerta di Emergenza per *[Area_Name]* (Quando viene implementato l'opt-out digitale, aggiungi "Ottieni avvisi di emergenza migliorati ed evita di ascoltare questo	Se questa fosse stata un'emergenza reale, informazioni importanti avrebbero seguito il tono di allarme che hai appena sentito. Con questo si conclude il test (facoltativo: *{Official_Government_Agency}* o	dimostrazione: test mensile obbligatorio	test e sistema	Altro
OET-057	RWT	demonstration: required weekly test	testing & system	Other			RWT	testMessageRWT	☒ Unknown	☒ Minor	☒ Unknown	*{Incident_Time}* Weekly test for *[Area Name]*.	*{Incident_Time}* Weekly test for *[Area_Name]*. (When digital opt-out is implemented add "Get Improved Emergency Alerting and avoid hearing this test.")	*{Incident_Time}* Weekly test for *[Area_Name]*. (When digital opt-out is implemented add "Get Improved Emergency Alerting and avoid hearing this test.")	*{Date} {Incident_Time}* Weekly test for *[Area_Name]*. (When digital opt-out is implemented add "Get Improved Emergency Alerting and avoid hearing this test.")	coordinated Weekly test of the Emergency Alert System for the *[Area_Name]*. This is only a test. We are testing equipment that can quickly warn you during emergencies. (Not transmitted to Broadcast receivers every odd week. Every even week select the test polygon for new receivers and add "This test is that your receiver has been installation configured. Please do the registration process online for proper alerting operation of your receiver.")	If this had been an actual emergency, important information would have followed the alert tone you just heard. This concludes this test (optional: by *{Official_Government_Agency}* or *[Official_Originator]). {www.Official_Web_Site.gov}*		7	*{Incident_Time}* Test settimanale per *[Area_Name]*	*{Date} {Incident_Time}* Test settimanale per *[Area_Name]*. (Quando viene implementato l'opt-out digitale, aggiungi "Ottieni avvisi di emergenza migliorati ed evita di ascoltare questo test".)	*{Date} {Incident_Time}* Test settimanale per *[Area_Name]*. (Quando viene implementato l'opt-out digitale, aggiungi "Ottieni avvisi di emergenza migliorati ed evita di ascoltare questo test".)	un test settimanale coordinato del sistema di allarme di emergenza per *[Area_Name]* Questo è solo un test. Stiamo testando apparecchiature che possono avvisarti rapidamente durante le emergenze. (Ogni seconda settimana selezionare il poligono di prova per i nuovi ricevitori e aggiungere "Questo test è che il ricevitore è stato configurato per l'installazione. Si prega di eseguire il processo di registrazione online per il corretto funzionamento di	Se questa fosse stata un'emergenza reale, informazioni importanti avrebbero seguito il tono di allarme che hai appena sentito. Con questo si conclude il test (facoltativo: *{Official_Government_Agency}* o *{www.Official_Web_Site.gov }*	dimostrazione: test settimanale obbligatorio	test e sistema	Altro
OET-057	RYT	demonstration: required yearly test	testing & system	Other			RYT	testMessageRYT	☒ Unknown	☒ Minor	☒ Unknown	*{Incident_Time}* Yearly test for *[Area Name]*.	*{Incident_Time}* Yearly test for *[Area_Name]*. (When digital opt-out is implemented add "Get Improved Emergency Alerting and avoid hearing this test.")	*{Incident_Time}* Yearly test for *[Area_Name]*. (When digital opt-out is implemented add "Get Improved Emergency Alerting and avoid hearing this test.")	*{Incident_Time}* Yearly test for *[Area_Name]*. (When digital opt-out is implemented add "Get Improved Emergency Alerting and avoid hearing this test.")	*{Date} {Incident_Time}* Yearly test for *[Area_Name]*. (When digital opt-out is implemented add "Get Improved Emergency Alerting and avoid hearing this test.") *{Official_Government_Agency}*	Ensure that you have improved Emergency Alerting, and that your radio and TV is registered for warranty with the manufacturer including your address, which is used for your location. This may also apply to radios unless navigation is incorporated as might be in vehicles. *{www.Official_Web_Site.gov}*. This alert MAY be transmitted at Daylight Saving time changes with the corrected time for radio alarm clocks to automatically update the time twice a year.		2	*{Incident_Time}* Test yearly per *[Area Name]*.	*{Date} {Incident_Time}* Test yearly per *[Area_Name]*. (Inã Quando viene implementato l'opt-out digitale, aggiungi "Ottieni avvisi di emergenza migliorati ed evita di ascoltare questo test".) *{Official_Government_Agency}*	*{Date} {Incident_Time}* Test yearly per *[Area_Name]*. (Inã Quando viene implementato l'opt-out digitale, aggiungi "Ottieni avvisi di emergenza migliorati ed evita di ascoltare questo test".) *{Official_Government_Agency}*	*{Date} {Incident_Time}* Test yearly per *[Area_Name]*. (Inã Quando viene implementato l'opt-out digitale, aggiungi "Ottieni avvisi di emergenza migliorati ed evita di ascoltare questo test".) *{Official_Government_Agency}*	Assicurati di aver migliorato l'avviso di emergenza e che il televisore sia registrato per la garanzia presso il produttore, incluso il tuo indirizzo, che viene utilizzato per la tua posizione. Ciò può valere anche per le radio, a meno che la navigazione non sia incorporata come potrebbe essere nei veicoli. *{www.Official_Web_Site.gov }*. Diese Warnung kann bei Sommerzeit übertragen werden ändert sich mit der	dimostrazione: prova annuale richiesta	test e sistema	Altro
OET-058		dense fog	air hazard	Meteorological	E		FOW	fog	☒ Expected	☒ Severe	☒ Likely	*{Incident_Time}* Severe dense fog likely in *{Short_Area} [City] [County] [State}. [Recommended Action]* expected until *[hh:mm] [am/pm].*	*{Incident_Time}* Severe dense fog likely in *{Short_Area} [City] [County] [State}. [Recommended Action]* expected until *[hh:mm] [am/pm].*		*{Date} {Incident_Time}* Severe dense fog likely in *{Short_Area} [City] [County] [State}. [Recommended Action]* expected until *[hh:mm] [am/pm].*	*{Incident_Time}* Severe dense fog likely in *{Short_Area} [City] [County] [State}. [Recommended Action]* expected until *[hh:mm] [am/pm].*	Fog may be in patches so be prepared to slow down when driving at speed. *{www.Official_Web_Site.gov}*		5	*{Incident_Time}* Grave nebbia densa probabile in *{Short_Area] [City] [County] [State}. [Recommended Action]* previsto fino a quando *{hh:mm} {am/pm}.*	*{Incident_Time}* Grave nebbia densa probabile in *{Short_Area] [City] [County] [State}. [Recommended Action]* previsto fino a quando *{hh:mm} {am/pm}.*	*{Date} {Incident_Time}* Grave nebbia densa probabile in *{Short_Area] [City] [County] [State}. [Recommended Action]* previsto fino a quando *{hh:mm} {am/pm}.*	*{Date} {Incident_Time}* Grave nebbia densa probabile in *{Short_Area] [City] [County] [State}. [Recommended Action]* previsto fino a quando *{hh:mm} {am/pm}.*	La nebbia potrebbe essere nelle patch, quindi preparati a rallentare quando guidi a velocità. *{www.Official_Web_Site.gov }*	nebbia densa	pericolo aereo	meteorologico

OET-059		dense smoke	air hazard	Fire	A		SUW	smokeAir	☒ Expected	☒ Severe	☒ Likely	Severe dense smoke is likely for *[location] [City] [County] [State] {Incident_Time}* expected until *[hh:mm]. {Details}.*	Severe dense smoke is likely for *[location] [City] [County] [State] {Incident_Time}* expected until *[hh:mm]. {Details}.*		Severe dense smoke is likely for *[location] [City] [County][State] {Date} {Incident_Time}* expected until *[hh:mm]. {Details}.*	The *{Official_Government_Agency}* has a severe smoke or plume likely for *[location] [City] [County] [State]* expected *{Incident_Time}* until *[hh:mm]. {Details}.*	You are advised to go indoors and close windows and shut off ventilation. When driving shut off the car ventilation. Avoid the area of the smoke. As the smoke may rapidly get thicker rapidly, slow down and be prepared to stop. Using a suitable mask to reduce smoke inhalation may be advisable. People with respiratory or heart disease, the elderly, and children should remain indoors. *{www.Official_Web_Site.gov}*	4	È probabile che il fumo denso e grave *[location] [City] [County] [State] {Incident_Time}* previsto fino a quando *[hh:mm]. {Details}.*	È probabile che il fumo denso e grave *[location] [City] [County] [State] {Incident_Time}* previsto fino a quando *[hh:mm]. {Details}.*	È probabile che il fumo denso e grave *[location] [City] [County] [State] {Date} {Incident_Time}* previsto fino a quando *[hh:mm]. {Details}.*	Il *{Official_Government_Agency}* ha un fumo grave o pennacchio probabile per *[location] [City] [County] [State]* previsto *{Incident_Time}* fino a *[hh:mm]. {Details}.*	Si consiglia di andare all'interno e chiudere le finestre e spegnere la ventilazione. Durante la guida spegnere la ventilazione dell'auto. Evitare l'area del fumo. Poiché il fumo può rapidamente diventare più spesso rapidamente, rallenta ed essere pronto a fermarsi. L'utilisation d'un masque adapté pour réduire l'inhalation de fumée peut être conseillée. Les personnes souffrant de maladies respiratoires ou cardiaques, les personnes âgées et les enfants doivent rester à l'intérieur. *{www.Official_Web_Site.gov*	fumo denso	pericolo aereo	Fuoco
OET-060		diesel fuel issue	utility issue	Infrastructure	F		UTD	Diesel	☒ Expected	☒ Severe	☒ Observed	*{Incident_Time}* Severe diesel fuel issue observed in *{Short_Area] [City] [County] [State}. [Recommended Action]* expected until *[hh:mm] [am/pm] [Day].*	*{Incident_Time}* Severe diesel fuel issue observed in *{Short_Area] [City] [County] [State}. [Recommended Action]* expected until *[hh:mm] [am/pm] [Day].*		*{Date} {Incident_Time}* Severe diesel fuel issue observed in *{Short_Area] [City] [County] [State}. [Recommended Action]* expected until *[hh:mm] [am/pm] [Day].*	*{Incident_Time}* Severe diesel fuel issue observed in *{Short_Area] [City] [County] [State}. [Recommended Action]* expected until *[hh:mm] [am/pm] [Day].*	Diesel issue. If travelling to another area, consider purchase there *{locations}. {www.Official_Web_Site.gov}*	9	*{Incident_Time}* Grave problema del gasolio osservato *{Short_Area] [City] [County] [State}. [Recommended Action]* previsto fino a quando *{hh:mm} {am/pm} {Day}.*	*{Incident_Time}* Grave problema del gasolio osservato *{Short_Area] [City] [County] [State}. [Recommended Action]* previsto fino a quando *{hh:mm} {am/pm} {Day}.*	*{Date} {Incident_Time}* Grave problema del gasolio osservato *{Short_Area] [City] [County] [State}. [Recommended Action]* previsto fino a quando *{hh:mm} {am/pm} {Day}.*	*{Incident_Time}* Grave problema del gasolio osservato *{Short_Area] [City] [County] [State}. [Recommended Action]* previsto fino a quando *{hh:mm} {am/pm} {Day}.*	Problema diesel. Se viaggi in un'altra area, considera l'acquisto lì *{locations}. {www.Official_Web_Site.gov }*	problema del gasolio	problema di utilità	Infrastruttura
OET-061	C	disease: communicable	health issue	Health			DCW	communicable	☒ Expected	☒ Moderate	☒ Observed	*{Incident_Time}* Moderate communicable disease observed in *{Short_Area] [City] [County] [State}. [Recommended Action]* expected until *[hh:mm] [am/pm] [endDay].*	*{Incident_Time}* Moderate communicable disease observed in *{Short_Area] [City] [County] [State}. [Recommended Action]* expected until *[hh:mm] [am/pm] [endDay].*		*{Date} {Incident_Time}* Moderate communicable disease observed in *{Short_Area] [City] [County] [State}. [Recommended Action]* expected until *[hh:mm] [am/pm] [Day].*	The *{Official_Government_Agency}* has a moderate communicable disease observed in *{City} [County] {State}*. At *{Incident_Time} {Day}, [Describe the incident, hazard and its consequences]*. This impacts people in *{Area] [City] [County] [State}*, including *[Describe location by reference to obvious geographic features, such as roads and rivers, rather than with abstract descriptions such as a one-mile, 1.8 kyd or 1.6 km radius of some intersection. The preferred method of describing the area should use compass directions and neighborhood and landmark names where appropriate.].* People in other areas in	*{Incident_Time}* Moderate communicable disease observed in *{Short_Area] [City] [County] [State}. [Recommended Action]* expected until *[endDay] [hh:mm] [am/pm].* The use of masks and other personal protective equipment may be preferred.	7	*{Incident_Time}* Malattia trasmissibile moderata osservata *{Short_Area] [City] [County] [State}. [Recommended Action]* previsto fino a *{hh:mm} {am/pm} {Day}.*	*{Incident_Time}* Malattia trasmissibile moderata osservata *{Short_Area] [City] [County] [State}. [Recommended Action]* previsto fino a *{hh:mm} {am/pm} {Day}.*	*{Date} {Incident_Time}* Malattia trasmissibile moderata osservata *{Short_Area] [City] [County] [State}. [Recommended Action]* previsto fino a *{hh:mm} {am/pm} {Day}.*	Il *{Official_Government_Agency}* ha una malattia trasmissibile moderata osservata in *{City} [County] {State}*. A *{Incident_Time} {Day}, [Describe the incident, hazard and its consequences]*. Questo ha un impatto sulle persone in *{Area] [City] [County] [State}*, Compreso *[Describe location by reference to obvious geographic features, such as roads and rivers, rather than with abstract descriptions such as a one-mile, 1.8 kyd or 1.6 km radius of some intersection. The preferred method of describing the area should use compass directions and neighborhood and landmark names where appropriate.].*	*{Incident_Time}* Malattia trasmissibile moderata osservata *{Short_Area] [Stadt] [Landkreis] [Staat}. [Empfohlene Aktion]* previsto fino a *{hh:mm} {am/pm} {Day}.* L'uso di maschere e altri dispositivi di protezione individuale può essere preferito.	malattia: trasmissibile	problema di salute	Salute
OET-061	Z	disease: inter-animal & human	health issue, public health	Health		zoonotic disease, see O+G75ET-046 also	ZDW	*zoonoticDis*	☒ Immediate	☒ Severe	☒ Observed	*{Incident_Time}* Severe inter-species disease is observed in *{Short_Area] [City] [County] [State}. [Recommended Action]* immediately until *[hh:mm] [am/pm].*	*{Date} {Incident_Time}* Severe inter-species disease is observed in *{Short_Area] [City] [County] [State}. [Recommended Action]* immediately until *[hh:mm] [am/pm].*		*{Date} {Incident_Time}* Severe inter-species disease is observed in *{Short_Area] [City] [County] [State}. [Recommended Action]* immediately until *[hh:mm] [am/pm].*	The *{Official_Government_Agency}* has a severe interspecies disease observed in *{City} {County} {State}*. At *{Incident_Time} {Day}, [Describe the incident, hazard and its consequences].* This impacts people in *{Area] [City] [County] [State}*, including *[Describe location by reference to obvious geographic features, such as roads and rivers, rather than with abstract descriptions such as a one-mile, 1.8 kyd or 1.6 km radius of some intersection. The preferred method of describing the area should use compass directions and neighborhood and landmark names where appropriate.].* People in other areas in	For the interspecies disease you should immediately *[Recommended actions and extended instructions]*. The warning remains in effect until further notice. This message will be updated in *{Message_Duration}*, or sooner if needed. For more information, check *{www.Official_Web_Site.gov}*, or tune to local news media. Please call *{9_1_1}* only for a serious emergency.	7	*{Incident_Time}* Si osserva una grave malattia intersetale *{Short_Area] [City] [County] [State}. [Recommended Action]* immediatamente fino a *{hh:mm} {am/pm}.*	*{Incident_Time}* Si osserva una grave malattia intersetale *{Short_Area] [City] [County] [State}. [Recommended Action]* immediatamente fino a *{hh:mm} {am/pm}.*	*{Date} {Incident_Time}* Si osserva una grave malattia intersetale *{Short_Area] [City] [County] [State}. [Recommended Action]* immediatamente fino a *{hh:mm} {am/pm}.*	Il *{Official_Government_Agency}* ha una grave malattia interspecie osservata in *{City} {County} {State}*. A *{Incident_Time} {Day}, [Describe the incident, hazard and its consequences].* Ciò ha un impatto sulle persone i*{Area] [City] [County] [State}*, compreso *[Describe location by reference to obvious geographic features, such as roads and rivers, rather than with abstract descriptions such as a one-mile, 1.8 kyd or 1.6 km radius of some intersection. The preferred method of describing the area should use compass directions and neighborhood and landmark names where appropriate.].*	Per la malattia interspecie è necessario *[Recommended actions and extended instructions]*. L'avviso rimane in vigore fino a nuovo avviso. Questo messaggio verrà aggiornato in *{Message_Duration}*, o prima se necessario. Per ulteriori informazioni, selezionare *{www.Official_Web_Site.gov }* o sintonizzarsi sui media locali. Chiamare *{9_1_1}* per un'emergenza grave.	malattia: inter-animale e umana	problema di salute, salute pubblica	Salute
OET-061	P	disease: plant or plant pest	health issue (see OET-097 or OET-143 also)	Environmental			AGA	plantInfect	☒ Expected	☒ Moderate	☒ Observed	*{Incident_Time}* Moderate plant disease/pest emergency observed in *{Short_Area] [City] [County] [State}. [Recommended Action]* expected until *[hh:mm] [am/pm].*	*{Incident_Time}* Moderate plant disease/pest emergency observed in *{Short_Area] [City] [County] [State}. [Recommended Action]* expected until *[hh:mm] [am/pm].*	*{Incident_Time}* Moderate plant disease/pest emergency observed in *{Short_Area] [City] [County] [State}. [Recommended Action]* expected until *[hh:mm] [am/pm}.*	*{Date} {Incident_Time}* Moderate plant disease/pest emergency observed in *{Short_Area] [City] [County] [State}. [Recommended Action]* expected until *[hh:mm] [am/pm].*	The *{Official_Government_Agency}* has a moderate plant disease or pest emergency observed in *{City} {County} {State}*. At *{Incident_Time} {Day}, [Describe the incident, hazard and its consequences]*. This may impact people in *{Area] [City] [County] [State}*, including *[Describe location by reference to obvious geographic features, such as roads and rivers, rather than with abstract descriptions such as a one-mile, 1.8 kyd or 1.6 km radius of some intersection. The preferred method of describing the area should use compass directions and neighborhood and landmark names where appropriate.].* People in other areas in	For the plant disease or pest emergency, you should expect to *[Recommended actions and extended instructions].* The plant disease or pest emergency remains in effect until further notice. This message will be updated in *{Message_Duration}*, or sooner if needed. For more information, check *{www.Official_Web_Site.gov}*, or tune to local news media. Please do not call *{9_1_1}*, except for a serious emergency.	8	*{Incident_Time}* Emergenza moderata di malattie delle piante/parassiti osservata in *{Short_Area] [City] [County] [State}. [Recommended Action]* previsto fino a *{hh:mm} {am/pm}.*	*{Incident_Time}* Emergenza moderata di malattie delle piante/parassiti osservata in *{Short_Area] [City] [County] [State}. [Recommended Action]* previsto fino a *{hh:mm} {am/pm}.*	*{Date} {Incident_Time}* Emergenza moderata di malattie delle piante/parassiti osservata in *{Short_Area] [City] [County] [State}. [Recommended Action]* previsto fino a *{hh:mm} {am/pm}.*	Il *{Official_Government_Agency}* ha una moderata malattia delle piante o un'emergenza parassita osservata in *{City} (County) {State}*. A *{Incident_Time} {Day}, [Describe the incident, hazard and its consequences]*. Questo può avere un impatto sulle persone in *{Area] [City] [County] [State}*, compreso *[Describe location by reference to obvious geographic features, such as roads and rivers, rather than with abstract descriptions such as a one-mile, 1.8 kyd or 1.6 km radius of some intersection. The preferred method of describing the area should use compass directions and neighborhood and landmark names where*	Per l'emergenza delle malattie delle piante o dei parassiti, dovresti aspettarti di farlo *[Recommended actions and extended instructions].* L'emergenza fitosanitaria o parassitaria resta in vigore fino a nuovo avviso. Questo messaggio verrà aggiornato tra *{Message_Duration}*, o prima se necessario. Per ulteriori informazioni, selezionare *{www.Official_Web_Site.gov }* o sintonizzarsi sui media locali. Non chiamare *{9_1_1}*, ad eccezione di un'emergenza grave.	malattia: pianta o pianta infestante	problema di salute (vedi anche OET-143)	Ambientale
OET-061	A	disease: aquatic animal	health issue	Health			AQW	aqAnimalDiseas	☒ Expected	☒ Severe	☒ Observed	*{Incident_Time}* Severe aquatic animal disease emergency observed in *{Short_Area] [City] [County] [State}. [Recommended Action]* expected until *[hh:mm] [am/pm].*	*{Incident_Time}* Severe aquatic animal disease emergency observed in *{Short_Area] [City] [County] [State}. [Recommended Action]* expected until *[hh:mm] [am/pm].*	*{Incident_Time}* Severe aquatic animal disease emergency observed in *{Short_Area] [City] [County] [State}. [Recommended Action]* expected until *[hh:mm] [am/pm].*	*{Date} {Incident_Time}* Severe aquatic animal disease emergency observed in *{Short_Area] [City] [County] [State}. [Recommended Action]* expected until *[hh:mm] [am/pm].*	The *{Official_Government_Agency}* has a severe aquatic animal disease emergency observed in *{Area}{City} [County] {State}*. At *{Incident_Time} {Day}, [Describe the incident, hazard and its consequences]*. This may impact people in *{Area] [City] [County] [State}*, including *[Describe location by reference to obvious geographic features, such as roads and rivers, rather than with*	For the Agricultural Emergency or Animal Health, you should expect to *[Recommended actions and extended instructions]*. The Agricultural Emergency remains in effect until further notice. This message will be updated in *{Message_Duration}*, or sooner if needed. For more information, check *{www.Official_Web_Site.gov}*, or tune to local news media. Please do not call *{9_1_1}*, except for a serious emergency.	9	*{Incident_Time}* Grave emergenza di malattie degli animali acquatici osservata *{Short_Area] [City] [County] [State}. [Recommended Action]* previsto fino a *{hh:mm} {am/pm}.*	*{Incident_Time}* Grave emergenza di malattie degli animali acquatici osservata *{Short_Area] [City] [County] [State}. [Recommended Action]* previsto fino a *{hh:mm} {am/pm}.*	*{Date} {Incident_Time}* Grave emergenza di malattie degli animali acquatici osservata *{Short_Area] [City] [County] [State}. [Recommended Action]* previsto fino a *{hh:mm} {am/pm}.*	Il *{Official_Government_Agency}* ha una grave emergenza di malattie animali acquatiche osservata in *{Area}{City} [County] {State}*. A *{Incident_Time} {Day}, [Describe the incident, hazard and its consequences]*. Questo può avere un impatto sulle persone in *{Area] [City] [County] [State}*, compreso *[Describe location by reference to obvious geographic features, such*	Per l'emergenza agricola o la salute degli animali, dovresti aspettarti di *[Recommended actions and extended instructions]*. L'emergenza agricola rimane in vigore fino a nuovo avviso. Questo messaggio verrà aggiornato in *{Message_Duration}*, o prima se necessario. Per ulteriori informazioni, selezionare *{www.Official_Web_Site.gov }* o sintonizzarsi sui media locali. Non chiamare	malattia: animale acquatico	problema di salute	Salute
OET-062		disease outbreak	health issue	Health			DOW		☒ Immediate	☒ Severe	☒ Observed	*{Incident_Time}* Immediate contagious disease outbreak observed in *{Short_Area] [City] [County] [State}. [Recommended Action]* expected until *[hh:mm] [am/pm] [Day].*	*{Incident_Time}* Immediate contagious disease outbreak observed in *{Short_Area] [City] [County] [State}. [Recommended Action]* expected until *[hh:mm] [am/pm] [Day].*		*{Date} {Incident_Time}* Immediate contagious disease outbreak observed in *{Short_Area] [City] [County] [State}. [Recommended Action]* expected until *[hh:mm] [am/pm] [Day].*	The *{Official_Government_Agency}* has an Immediate severe contagious disease outbreak observed in *{City} [County]{State}*. At *{Incident_Time}{Day}, [Describe the incident, hazard and its consequences].* This impacts people in *{Area] [City] [County] [State},* including *[Describe location by reference to obvious geographic features, such as roads and rivers, rather than with*	For the contagious disease you should expect to *[Recommended actions and extended instructions]*. The warning remains in effect until further notice. This message will be updated in *{Message_Duration}*, or sooner if needed. For more information, check *{www.Official_Web_Site.gov}*, or tune to local news media. Please call *{9_1_1}* for a serious emergency. The use of masks and other personal protective equipment may be preferred.	3	*{Incident_Time}* Focolaio di malattia contagiosa immediata osservato *{Short_Area] [City] [County] [State}. [Recommended Action]* previsto fino a *{hh:mm} {am/pm} {Day}.*	*{Incident_Time}* Focolaio di malattia contagiosa immediata osservato *{Short_Area] [City] [County] [State}. [Recommended Action]* previsto fino a *{hh:mm} {am/pm} {Day}.*	*{Date} {Incident_Time}* Focolaio di malattia contagiosa immediata osservato *{Short_Area] [City] [County] [State}. [Recommended Action]* previsto fino a *{hh:mm} {am/pm} {Day}.*	Il *{Official_Government_Agency}* ha un focolaio di malattia contagiosa grave immediata osservato in *{City} [County] {State}*. A *{Incident_Time} {Day}, [Describe the incident, hazard and its consequences].* Questo ha un impatto sulle persone in *{Area] [City] [County] [State},* compreso *[Describe location by reference to obvious geographic features, such as roads and rivers, rather*	Per la malattia contagiosa dovresti aspettarti di *[Recommended actions and extended instructions]*. L'avviso rimane in vigore fino a nuovo avviso. Questo messaggio verrà aggiornato in *{Message_Duration}*, o prima se necessario. Per ulteriori informazioni, selezionare *{www.Official_Web_Site.gov }* o sintonizzarsi sui media locali. Chiamare *{9_1_1}* per un'emergenza grave. L'uso di maschere e altri	focolaio della malattia	problema di salute	Salute
OET-063		drought	weather	Meteorological			DRA	drought	☒ Expected	☒ Severe	☒ Observed	Drought observed. Conserve water usage in *{County} {State}* from *[Incident_Time]* expected until *[hh:mm] [Day].*	Drought observed. Conserve water usage in *{County} {State}* from *[Incident_Time]* expected until *[hh:mm] [Day].*		Drought observed. Conserve water usage in *{County} {State}* from *[Date} {Incident_Time]* expected until *[hh:mm]*	Drought observed. Conserve water usage in *{County} {State}* from *[Incident_Time]* expected until *[hh:mm] [Day].*	Drought observed. Conserve water usage. This is expected until *{endDate}. {www.Official_Web_Site.gov}*	9	Siccità osservata. Conservare l'utilizzo dell'acqua *{County} {State}* da *[Incident_Time]* previsto fino a *{hh:mm] [Day].*	Siccità osservata. Conservare l'utilizzo dell'acqua *{County} {State}* da *[Incident_Time]* previsto fino a *{hh:mm] [Day].*	Siccità osservata. Conservare l'utilizzo dell'acqua *{County} {State}* da *[Date} {Incident_Time]* previsto fino a *{hh:mm]*	Siccità osservata. Conservare l'utilizzo dell'acqua *{County} {State}* da *[Incident_Time]* previsto fino a *{hh:mm] [Day].*	Siccità osservata. Conservare l'uso dell'acqua. Questo è previsto fino a quando *{endDate}*.	siccità	tempo metereologico	meteorologico
OET-064		drug safety	health issue	Safety			DRW	drugSafety	☒ Expected	☒ Severe	☒ Observed	*{Incident_Time}* Severe drug safety *[name]* observed *{Short_Area] [City] [County] [State}. [Recommended Action]* expected until *[endDay] [hh:mm] [am/pm].*	*{Incident_Time}* Severe drug safety *[name]* observed in *{Short_Area] [City] [County] [State}. [Recommended Action]* expected until *[endDay] [hh:mm] [am/pm].*	*{Incident_Time}* Severe drug safety *[name]* observed in *{Short_Area] [City] [County] [State}. [Recommended Action]* expected until *[endDay] [hh:mm] [am/pm].*	*{Date} {Incident_Time}* Severe drug safety *[name]* observed in *{Short_Area] [City] [County] [State}. [Recommended Action]* expected until *[endDay] [hh:mm] [am/pm].*	*{Incident_Time}* Severe drug safety *[name]* observed in *{Short_Area] [City] [County] [State}. [Recommended Action]* expected until *[endDay] [hh:mm] [am/pm]. {Official_Government_Agen*	Return the questionable drug to the pharmacy for correct prescription. *{www.Official_Web_Site.gov}*	7	*{Incident_Time}* Grave sicurezza dei farmaci *[name]* osservato in*{Short_Area] [City] [County] [State}. [Recommended Action]* previsto fino a *{hh:mm} {am/pm}.*	*{Incident_Time}* Grave sicurezza dei farmaci *[name]* osservato in*{Short_Area] [City] [County] [State}. [Recommended Action]* previsto fino a *{hh:mm} {am/pm}.*	*{Date} {Incident_Time}* Grave sicurezza dei farmaci *[name]* osservato in*{Short_Area] [City] [County] [State}. [Recommended Action]* previsto fino a *{hh:mm} {am/pm}.*	*{Incident_Time}* Grave sicurezza dei farmaci *[name]* osservato in *{Short_Area] [City] [County] [State}. [Recommended Action]* previsto fino a *{hh:mm} {am/pm}.*	Restituire il farmaco discutibile in farmacia per una corretta prescrizione. *{www.Official_Web_Site.gov }*	sicurezza dei farmaci	problema di salute	Sicurezza

OET-065		drug supply	health issue	Safety			DRS	drugSupply	⊠ Expected	⊠ Severe	⊠ Likely	*{Incident_Time}* Severe drug supply issue likely for *[name]* observed *{Short_Area] [City] [County] [State}. [Recommended Action]* expected until *[hh:mm] [am/pm].*	*{Incident_Time}* Severe drug supply issue likely for *[name]* observed *{Short_Area] [City] [County] [State}. [Recommended Action]* expected until *[hh:mm] [am/pm].*	*{Incident_Time}* Severe drug supply issue likely for *[name]* observed *{Short_Area] [City] [County] [State}. [Recommended Action]* expected until *[hh:mm] [am/pm].*	*{Date} {Incident_Time}* Severe drug supply issue likely for *[name]* observed *{Short_Area] [City] [County] [State}. [Recommended Action]* expected until *[hh:mm] [am/pm].*	*{Incident_Time}* Severe drug supply issue likely for *[name]* observed *{Short_Area] [City] [County] [State}. [Recommended Action]* expected until *[hh:mm] [am/pm]. {Official_Government_Agen*	*{www.Official_Web_Site.gov}*	7	*{Incident_Time}* Grave problema di offerta di droga probabile per *[name]* osservato *{Short_Area] [City] [County] [State}. [Recommended Action]* previsto fino a *{hh:mm} {am/pm}.*	*{Incident_Time}* Grave problema di offerta di droga probabile per *[name]* osservato *{Short_Area] [City] [County] [State}. [Recommended Action]* previsto fino a *{hh:mm} {am/pm}.*	*{Date} {Incident_Time}* Grave problema di offerta di droga probabile per *[name]* osservato *{Short_Area] [City] [County] [State}. [Recommended Action]* previsto fino a *{hh:mm} {am/pm}.*	*{Incident_Time}* Grave problema di offerta di droga probabile per *[name]* osservato *{Short_Area] [City] [County] [State}. [Recommended Action]* previsto fino a *{hh:mm} {am/pm}.*	*{www.Official_Web_Site.gov}*	fornitura di droga	problema di salute	Sicurezza
OET-066		dust storm	air hazard	Meteorological	E		DSW	dustStorm	⊠ Expected	⊠ Severe	⊠ Observed	*{Incident_Time}* Severe dust storm is observed in *{Short_Area] [City] [County] [State}. [Description & Recommended Action]* expected until *[hh:mm] [am/pm].*	*{Incident_Time}* Severe dust storm is observed in *{Short_Area] [City] [County] [State}. [Description & Recommended Action]* expected until *[hh:mm] [am/pm].*	*{Incident_Time}* Severe dust storm is observed in *{Short_Area] [City] [County] [State}. [Description & Recommended Action]* expected until *[hh:mm] [am/pm].*	*{Date} {Incident_Time}* Severe dust storm is observed in *{Short_Area] [City] [County] [State}. [Description & Recommended Action]* expected until *[hh:mm] [am/pm].*	*{Official_Government_Agency}* has a severe dust storm observed in *{City} [County] {State}*. At *{Incident_Time} {Day}, [Describe the incident, hazard and its consequences].* This impacts people in *{Area] [City] [County] [State}* including *[Describe location by reference to obvious geographic features, such as roads and rivers, rather than with abstract descriptions such as a one-mile, 1.8 kyd or 1.6 km radius of some intersection. The preferred method of describing the area should use compass directions and neighborhood and landmark names where appropriate.]*	The use of masks is recommended. HVAC evaporators may become contaminated and condensers become clogged. *{www.Official_Web_Site.gov}*	3	*{Incident_Time}* Si osserva una forte tempesta di polvere *{Short_Area] [City] [County] [State}. [Description & Recommended Action]* previsto fino a *{hh:mm} {am/pm}.*	*{Incident_Time}* Si osserva una forte tempesta di polvere *{Short_Area] [City] [County] [State}. [Description & Recommended Action]* previsto fino a *{hh:mm} {am/pm}.*	*{Date} {Incident_Time}* Si osserva una forte tempesta di polvere *{Short_Area] [City] [County] [State}. [Description & Recommended Action]* previsto fino a *{hh:mm} {am/pm}.*	*{Official_Government_Agency}* ha una grave tempesta di polvere osservata in *{City} [County] {State}*. A *{Incident_Time} {Day}, [Describe the incident, hazard and its consequences].* Questo ha un impatto sulle persone in *{Area] [City] [County] [State}* compreso *[Describe location by reference to obvious geographic features, such as roads and rivers, rather than with abstract descriptions such as a one-mile, 1.8 kyd or 1.6 km radius of some intersection. The preferred method of describing the area should use compass directions and neighborhood and*	Si consiglia l'uso di maschere. Gli evaporatori HVAC possono essere contaminati e i condensatori si intasano. *{www.Official_Web_Site.gov}*	tempesta di sabbia	pericolo aereo	meteorologico
OET-067	P	dyke break: levee break	flood	Meteorological		e.g. all clear	FLS	floodSt	⊠ Past	⊠ Severe	⊠ Likely	*{Incident_Time}* Severe flood or Shelter in place Alert now past in *{Short_Area] [City] [County] [State}*. All clear. Resume activity.	*{Incident_Time}* Severe flood or Shelter in place Alert now past in *{Short_Area] [City] [County] [State}*. All clear. Resume activity.		*{Date} {Incident_Time}* Severe flood or Shelter in place Alert now past in *{Short_Area] [City] [County] [State}*. All clear. Resume activity.	*{Incident_Time}* The *{Official_Government_Agency}* has cancelled the Flood/Shelter-In-Place in *{City} {County} {State}*.	You may resume normal activity in *{Area] [City] [County] [State}*. Be careful of slippery roads and debris when driving. *{www.Official_Web_Site.gov}*	7	*{Incident_Time}* Grave alluvione o ricovero in atto Allerta ormai passata in *{Short_Area] [City] [County] [State}*. Tutto chiaro. Riprendere l'attività.	*{Incident_Time}* Grave alluvione o ricovero in atto Allerta ormai passata in *{Short_Area] [City] [County] [State}*. Tutto chiaro. Riprendere l'attività.	*{Date} {Incident_Time}* Grave alluvione o ricovero in atto Allerta ormai passata in *{Short_Area] [City] [County] [State}*. Tutto chiaro. Riprendere	*{Incident_Time}* Il *{Official_Government_Agency}* ha cancellato l'Alluvione/Shelter-In-Place *{City} {County} {State}*.	E possibile riprendere la normale attività in *{Area] [City] [County] [State}*. Fai attenzione alle strade scivolose e ai detriti durante la guida.	rottura dell'argine: rottura dell'argine	alluvione	meteorologico
OET-067	I	dyke break: levee break	flood	Infrastructure			FVW	leveeFailure	⊠ Immediate	⊠ Extreme	⊠ Observed	*{Incident_Time}* Dyke or levee break extreme flood observed in *{Short_Area] [City] [County] [State}*. The *{dyke or levee}* has been breached or is overflowing. Evacuate to higher ground as rapidly as possible. Immediately until *[endDate] [hh:mm] [am/pm}*	*{Incident_Time}* Dyke or levee break extreme flood observed in *{Short_Area] [City] [County] [State}*. The *{dyke or levee}* has been breached or is overflowing. Evacuate to higher ground as rapidly as possible. Immediately until *[endDate] [hh:mm] [am/pm]*	*{Incident_Time}* Dyke or levee break extreme flood observed in *{Short_Area] [City] [County] [State}*. The *{dyke or levee}* has been breached or is overflowing. Evacuate to higher ground as rapidly as possible. Immediately until *[endDate] [hh:mm] [am/pm]*	*{Date} {Incident_Time}* Dyke or levee break extreme flood observed in *{Short_Area] [City] [County] [State}*. The *{dyke or levee}* has been breached or is overflowing. Evacuate to higher ground as rapidly as possible. Immediately until *{endDate} {hh:mm} {am/pm} {Official_Government_Agency}.*	*{Date} {Incident_Time}* Dyke or levee break extreme flood observed in *{Short_Area] [City] [County] [State}*. The *{dyke or levee}* has been breached or is overflowing. Evacuate to higher ground as rapidly as possible. Immediately until *[endDate] [hh:mm] [am/pm] {Official_Government_Agency}.*	Evacuate to higher ground immediately. Do not attempt to drive through floodwaters, turn around and go another way. *{www.Official_Web_Site.gov}*	2	*{Incident_Time}* Diga o argine rompere alluvione estrema osservata in *{Short_Area] [City] [County] [State}*. La diga o il argine è stato violato o è traboccante. Evacuare in un terreno più alto il più rapidamente possibile. Immediatamente fino a quando *{endDate} {hh:mm} {am/pm}*	*{Incident_Time}* Diga o argine rompere alluvione estrema osservata in *{Short_Area] [City] [County] [State}*. La diga o il argine è stato violato o è traboccante. Evacuare in un terreno più alto il più rapidamente possibile. Immediatamente fino a quando *{endDate} {hh:mm} {am/pm}*	*{Date} {Incident_Time}* Diga o argine rompere alluvione estrema osservata in *{Short_Area] [City] [County] [State}*. La diga o il argine è stato violato o è traboccante. Evacuare in un terreno più alto il più rapidamente possibile. Immediatamente fino a quando *{endDate} {hh:mm} {am/pm}*	*{Date} {Incident_Time}* Diga o argine rompere alluvione estrema osservata in *{Short_Area] [City] [County] [State}*. La diga o il argine è stato violato o è traboccante. Evacuare in un terreno più alto il più rapidamente possibile. Immediatamente fino a quando *{endDate} {hh:mm} {am/pm} {Official_Government_Agency}*	Evacuare immediatamente in un terreno più alto. Non tentare di guidare attraverso le acque alluvionali, girarsi e andare in un'altra strada. Evita il movimento rapido o l'acqua turbolenta inondazione in quanto è pericolosa. *{www.Official_Web_Site.gov}*	rottura dell'argine: rottura dell'argine	alluvione	Infrastruttura
OET-068	C	earthquake countdown	earthquake	Geophysical			E*nn*	eqCount	⊠ Immediate	⊠ Extreme	⊠ Observed	*{Incident_Time}* Earthquake Warning! Shock waves are expected in your selected area in approximately *[mm:ss].*	*{Incident_Time}* Earthquake Warning! Shock waves are expected in your selected area in approximately *[mm:ss].* If your building is not earthquake resistant, get outside immediately.		*{Date} {Incident_Time}* Earthquake Warning! Shock waves are expected in your selected area in approximately *{mm:ss}.*	*{Incident_Time}* Earthquake Warning! Shock waves are expected in your selected area in approximately *{mm:ss}.* Receivers with the improved alerting software may give a countdown. *(Radio receivers use* E*nn to* 9.9 *minutes and* 200 *to* 999 *for* 89.8 *minutes total where this is multiples of* 6 seconds. *Otherwise time is mm:ss.)*	Take cover if indoors. If outdoors sit or kneel in a safe place. Slow down safely if driving. *[A countdown begins played from receiver software based on countdown value received]. {www.Official_Web_Site.gov}*	1	*{Incident_Time}* Allarme terremoto! Le onde d'urto sono attese nell'area selezionata in circa *[mm:ss].*	*{Incident_Time}* Allarme terremoto! Le onde d'urto sono attese nell'area selezionata in circa *[mm:ss].*	*{Date} {Incident_Time}* Allarme terremoto! Le onde d'urto sono attese nell'area selezionata in circa *[mm:ss].*	*{Incident_Time}* Allarme terremoto! Le onde d'urto sono previste nell'area selezionata in circa [mm:ss]. I ricevitori con il software di avviso migliorato possono dare un conto alla rovescia. *(I ricevitori radio usano Enn a 9,9 minuti e da 200 a 999 per 89,8 minuti totali, dove si tratta di multipli di 6 secondi. Altrimenti il*	Copriti se sei al chiuso. Se all'aperto siediti o inginocchiati in un luogo sicuro. Rallenta in sicurezza durante la guida. *[Un conto alla rovescia inizia riprodotto dal software del ricevitore in base al valore del conto alla rovescia ricevuto]. {www.Official_Web_Site.gov}*	conto alla rovescia del terremoto	terremoto	geofisico
OET-068	P	earthquake alerting finished	earthquake	Geophysical		resets countdown series processing in receiver software to enable reception of aftershock alert before previous series times out.	EQ0	eqFin	⊠ Past	⊠ Minor	⊠ Observed	*[No text to users for this mes*	*[No text to users for this message]*		*[No text to users for this mes*	*[No text to users for this message] {Date} {Incident_Time logg*		2	*[No text to users for this message]*	*[No text to users for this message]*	*[No text to users for this message]*	*[No text to users for this message] {Date} {Incident_Time logged}*		allarme terremoto terminato	terremoto	geofisico
OET-068	X	earthquake. may be epicenter area alert of sequence of countdowns	earthquake	Geophysical	F	warning	EQW	earthquake	⊠ Immediate	⊠ Extreme	⊠ Observed	*{Incident_Time}* Earthquake Observed! Take cover Now or slow down if driving! Immediately extreme.	*{Incident_Time}* Earthquake Observed! Take cover Now or slow down if driving! Immediately extreme. If your building is not earthquake resistant, get outside immediately.		*{Incident_Time}* Earthquake Observed! Take cover Now or slow down if driving! Immediately extreme.	*{Date} {Incident_Time}* Earthquake Observed! Take cover Now! If your building is not earthquake resistant, get outside immediately. *{Official_Government_Agency}.<seismoCode=note74>*	Take cover if indoors. If outdoors sit or kneel in a safe place. Slow down safely if driving. *{www.Official_Web_Site.gov}*	1	*{Incident_Time}* Terremoto osservato! Copriti ora o rallenta se guidi! Immediatamente estremo.	*{Incident_Time}* Terremoto osservato! Copriti ora o rallenta se guidi! Immediatamente estremo.	*{Date} {Incident_Time}* Terremoto osservato! Copriti ora o rallenta se guidi! Immediatamente estremo.	*{Incident_Time}* Terremoto osservato! Copriti subito! *{Official_Government_Agency}. <seismoCode=note74>*	Copriti se sei al chiuso. Se all'aperto siediti o inginocchiati in un luogo sicuro. Rallenta in sicurezza durante la guida. *{www.Official_Web_Site.gov}*	terremoto. potrebbe essere un avviso di area epicentro della sequenza di conti alla rovescia	terremoto	geofisico
OET-069		electronic infrastructure issue	infrastructure issue	Infrastructure			EIA	elecInfA	⊠ Expected	⊠ Moderate	⊠ Observed	Expected *{Incident_Time}* A moderate electronics infrastructure issue observed at *[location]* in *{Short_Area] [City] [County] [State}.*	Expected *{Incident_Time}* A moderate electronics infrastructure issue observed at *[location]* in *{Short_Area] [City] [County] [State}.*	Expected *{Incident_Time}* A moderate electronics infrastructure issue observed at *[location]* in *{Short_Area] [City] [County] [State}.*	Expected *{Date} {Incident_Time}* A moderate electronics infrastructure issue observed at *[location]* in *{Short_Area] [City]*	*{Incident_Time}* A moderate electronics infrastructure issue obseerved at *[location]* in *{Short_Area] [City] [County] [State}.* Expected	*{www.Official_Web_Site.gov}*	5	Previsto *{Incident_Time}* Un problema moderato di infrastrutture elettroniche osservato *[location]* in *{Short_Area] [City] [County] [State}.*	Previsto *{Incident_Time}* Un problema moderato di infrastrutture elettroniche osservato *[location]* in *{Short_Area] [City] [County] [State}.*	Previsto *{Date} {Incident_Time}* Un problema moderato di infrastrutture elettroniche osservato *[location]* in *{Short_Area] [City]*	Previsto *{Incident_Time}* Un problema moderato di infrastrutture elettroniche osservato *[location]* in *{Short_Area] [City] [County] [State}.*	*{www.Official_Web_Site.gov}*	problema delle infrastrutture elettroniche	problema infrastrutturale	Infrastruttura
OET-070		emergency responder incident	criminal activity	Safety	D	Civil Danger Warning	CDW	civilWarn	⊠ Immediate	⊠ Severe	⊠ Observed	*{Incident_Time}* A severe Civil Danger observed is immediately for *[location]* in *{Short_Area] [City] [County] [State} {Details}*	*{Incident_Time}* A severe Civil Danger observed is immediately for *[location]* in *{Short_Area] [City] [County] [State} {Details}*	*{Incident_Time}* A severe Civil Danger observed is immediately for *[location]* in *{Short_Area] [City] [County] [State} {Details}*	*{Date} {Incident_Time}* A severe Civil Danger observed is immediately for *[location]* in *{Short_Area] [City] [County] [State} {Details}.* Until *{End_Time}*	*{Date} {Incident_Time}* A severe Civil Danger observed is immediately for *[location]* in *{Short_Area] [City] [County] [State} {Details}.* Until *[endDay] [hh:mm] [am/pm]*. Please avoid the area. *{Official_Government_Agency}*	Please report any suspicious items or activities. Please review any security recordings. *{www.Official_Web_Site.gov}*	2	*{Incident_Time}* Un grave pericolo civile osservato è immediatamente per *[location]* in *{Short_Area] [City] [County] [State}*	*{Incident_Time}* Un grave pericolo civile osservato è immediatamente per *[location]* in *{Short_Area] [City] [County] [State}*	*{Date} {Incident_Time}* Un grave pericolo civile osservato è immediatamente per *[location]* in *{Short_Area] [City] [County] [State}*	*{Incident_Time}* Un grave pericolo civile osservato è immediatamente per *[location]* In *{Short_Area] [City] [County] [State}*. fino a *{hh:mm}* Si prega di evitare l'area. *{Official_Government_Agency}*	Si prega di segnalare eventuali articoli o attività sospette. Si prega di rivedere eventuali registrazioni di sicurezza. *{www.Official_Web_Site.gov}*	incidente del soccorritore	Attività criminale	Sicurezza
OET-071	I	emergency responder threat	criminal activity	Safety		police/first responder killed blue alert	BLU	blueAl	⊠ Immediate	⊠ Extreme	⊠ Observed	Immediate *{Incident_Time} {City}, {State}* Extreme Emergency responder threat/Blue Alert: observed for suspect in police/First Responder killing. Vehicle *[Tag_Number]* License Plate *[Tag_State] [Year] [Color] [Make] [Model]*	Immediate *{Incident_Time} {City}, {State}* Extreme Emergency responder threat/Blue Alert: observed for suspect in police/First Responder killing Vehicle *[Tag_Number]* License Plate *[Tag_State] [Year] [Color] [Make] [Model]*	Immediate *{Incident_Time} {City}, {State}* Extreme Emergency responder threat/Blue Alert: observed for suspect in police/First Responder killing. Vehicle *[Tag_Number]* License Plate *[Tag_State] [Year] [Color] [Make] [Model]*	Immediate *{Date} {Incident_Time} {City}, {State}* Extreme Emergency responder threat/Blue Alert: observed for suspect in police/First Responder killing. Vehicle *[Tag_Number]* License Plate *[Tag_State] [Year] [Color] [Make] [Model]*	Immediate *{Incident_Time}* The *{Official_Government_Agency}* has an extreme emergency responder threat/Blue Alert observed of the killing of a police officer or First Responder in *{City} {State}*. Authorities say *[Suspect's Name]* is wanted for the felony killing of a *[Agency]* police officer/First Responder. The suspect is a *[Age]*-years old, *[Gender]* with *[Hair Color]* hair. *[He/She]* was wearing a *[Shirt Description], [Pants Description]*, and *[Other]*. The suspect may be traveling in a *[Year] [Color] [Make] [Model]* with *[Tag_State]* license plate, *[Tag_Number] [with*	Do not approach a suspect. Do not attract their attention. Report your observations to the police. *{www.Official_Web_Site.gov}*	3	immediatamente *{Incident_Time} {City}, {State}* Minaccia del soccorritore estremo /Allarme blu: osservato per sospetto nell'uccisione della polizia / primo soccorritore. veicolo *[Tag_Number] [Tag_State] [Year] [Color] [Make] [Model]*	immediatamente *{Incident_Time} {City}, {State}* Minaccia del soccorritore estremo /Allarme blu: osservato per sospetto nell'uccisione della polizia / primo soccorritore. veicolo *[Tag_Number] [Tag_State] [Year] [Color] [Make] [Model]*	immediatamente *{Date} {Incident_Time} {City}, {State}* Minaccia del soccorritore estremo /Allarme blu: osservato per sospetto nell'uccisione della polizia / primo soccorritore. veicolo *[Tag_Number] [Tag_State] [Year] [Color] [Make] [Model]*	immediatamente *{Incident_Time}* Il *{Official_Government_Agency}* ha una minaccia estrema di pronto soccorso /Blue Alert osservato dell'uccisione di un agente di polizia o di un primo soccorritore in *{City} {State}*. Le autorità dicono *[Suspect's Name]* è ricercato per l'uccisione reato di un *[Agency]* ufficiale di polizia/Primo soccorritore. Il sospetto è un *[Age]*-anni *[Gender]* vimine *[Hair Color]* capello. *[He/She]* indossava un *[Shirt Description], [Pants Description]*, e *[Other]*. Il sospetto potrebbe viaggiare in un *[Year] [Color] [Make] [Model]*	Non avvicinati a un sospetto. Non attirare la loro attenzione. Segnala le tue osservazioni alla polizia. *{www.Official_Web_Site.gov}*	minaccia del soccorritore di emergenza	Attività criminale	Sicurezza
OET-07	E	emergency: hit & run driver: yellow alert	criminal activity	Safety		hit & run driver	YLW	yeloAl	⊠ Expected	⊠ Severe	⊠ Observed	A severe hit and run driver/yellow alert observed in *[Tag_State]* License Plate *[Tag_Number] [location] [City] [County] [State] {Incident_Time}* expected until *[hh:mm]. {Details}.*	A severe hit and run driver/yellow alert observed in *[Tag_State]* License Plate *[Tag_Number] [location] [City] [County] [State] {Incident_Time}* expected until *[hh:mm]. {Details}.*		A severe hit and run driver/yellow alert observed in *[Tag_State]* License Plate *[Tag_Number] [location] [City] [County] [State] {Date} {Incident_Time}* expected until *[hh:mm].*	The *{Official_Government_Agency}* has a hit and run driver/yellow alert observed in *[Tag_State]* License Plate *[Tag_Number] [location] [City] [County] [State]*	Do not approach a suspect. Do not attract their attention. Report your observations to the police. *{www.Official_Web_Site.gov}*	3	Un grave hit and run driver/allerta gialla osservata *[Tag_State]* targa *[Tag_Number] [location] [City] [County] [State] {Incident_Time}* previsto fino a *[hh:mm]. {Details}.*	Un grave hit and run driver/allerta gialla osservata *[Tag_State]* targa *[Tag_Number] [location] [City] [County] [State] {Incident_Time}* previsto fino a *[hh:mm]. {Details}.*	Un grave hit and run driver/allerta gialla osservata *[Tag_State]* targa *[Tag_Number] [location] [City] [County] [State] {Date} {Incident_Time}* previsto fino a *[hh:mm]. {Details}.*	Il *{Official_Government_Agency}* ha un driver hit and run/avviso giallo osservato in *[Tag_State]* targa *[Tag_Number] [location] [City] [County] [State] {Incident_Time}* previsto	Non avvicinati a un sospetto. Non attirare la loro attenzione. Segnala le tue osservazioni alla polizia. *{www.Official_Web_Site.gov}*	emergenza: autista mordi e fuggi: allerta gialla	Attività criminale	Sicurezza
OET-072		emergency support facilities	infrastructure issue	Infrastructure			PES	emergFacility	⊠ Expected	⊠ Severe	⊠ Likely	A severe public Emergency Support facilities is likely for *{Short_Area] [City] [County] [State}. [Description & Recommended Action]* expected *{Incident_Time}* until *[hh:mm] [am/pm].*	A severe public Emergency Support facilities is expected for *{Short_Area] [City] [County] [State}. [Description & Recommended Action]* expected *{Incident_Time}* until *[hh:mm] {am/pm}.*		A severe public Emergency Support facilities is expected for *{Short_Area] [City] [County] [State}. [Description & Recommended Action]* expected *{Date} {Incident_Time}* until *[hh:mm] [am/pm].*	*{Incident_Time}* The *{Official_Government_Agency}* has a severe public Emergency Support facilities expected likely for *{Short_Area] [City] [County] [State}. [Description & Recommended Action]*	This is for your information if there is some emergency. *{www.Official_Web_Site.gov}*	3	È prevista una grave assistenza pubblica di emergenza per *{Short_Area] [City] [County] [State}. [Description & Recommended Action]* previsto *{Incident_Time}* fino a *{hh:mm} {am/pm}.*	È prevista una grave assistenza pubblica di emergenza per *{Short_Area] [City] [County] [State}. [Description & Recommended Action]* previsto *{Incident_Time}* fino a *{hh:mm} {am/pm}.*	È prevista una grave assistenza pubblica di emergenza per *{Short_Area] [City] [County] [State}. [Description & Recommended Action]* previsto *{Date} {Incident_Time}* fino a	*{Incident_Time}* Il *{Official_Government_Agency}* dispone di una grave sistema pubblica di sostegno alle emergenze prevista *{Short_Area] [City] [County] [State}. [Description & Recommended Action]*	Questo è per tua informazione se c'è qualche emergenza. *{www.Official_Web_Site.gov}*	strutture di supporto di emergenza	problema infrastrutturale	Infrastruttura
OET-073		emergency support services	infrastructure issue	Infrastructure			PSV	emergSupport	⊠ Immediate	⊠ Severe	⊠ Likely	A severe public Emergency Support services is likely for *{Short_Area] [City] [County] [State}. [Description & Recommended Action]* immediately *{Incident_Time}* until *[hh:mm] [am/pm]*	A severe public Emergency Support services is immediately for *{Short_Area] [City] [County] [State}. [Description & Recommended Action]* immediately *{Incident_Time}* until		A severe public Emergency Support services is immediately for *{Short_Area] [City] [County] [State}. [Description & Recommended Action]* immediately *{Date} {Incident_Time}* until	*{Incident_Time}* The *{Official_Government_Agency}* has a severe public Emergency Support services immediately *[hh:mm]* for *{Short_Area] [City] [County] [State}. [Description & Recommended Action]*	This is for your information if there is some emergency. *{www.Official_Web_Site.gov}*	3	Un grave servizio pubblico di supporto alle emergenze è immediatamente *{Short_Area] [City] [County] [State}. [Description & Recommended Action]* immediatamente *{Incident_Time}* fino a *{hh:mm} {am/pm}*	Un grave servizio pubblico di supporto alle emergenze è immediatamente *{Short_Area] [City] [County] [State}. [Description & Recommended Action]* immediatamente *{Incident_Time}* fino a	Un grave servizio pubblico di supporto alle emergenze è immediatamente *{Short_Area] [City] [County] [State}. [Description & Recommended Action]* immediatamente *{Incident_Time}* fino a	*{Incident_Time}* Il *{Official_Government_Agency}* dispone immediatamente di un grave servizio pubblico di supporto alle emergenze *[hh:mm]* per *{Short_Area] [City] [County] [State}. [Description &*	Questo è per tua informazione se c'è qualche emergenza. *{www.Official_Web_Site.gov}*	servizi di emergenza	problema infrastrutturale	Infrastruttura

OET-074		emergency telephone outage	infrastructure issue	Infrastructure			(maybe different number from 911)	TOE	911Service	☒ Immediate	☒ Severe	☒ Observed	*{Incident_Time}* Immediate *{9_1_1}* severe phone outage observed in *{Short_Area] [City] [County] [State}*. *[Alternative_Emergency_Number]* for emergency only.	*{Incident_Time}* Immediate *{9_1_1}* severe phone outage observed in *{Short_Area] [City] [County] [State}*. *[Alternative_Emergency_Number]* for emergency only.	*{Incident_Time}* Immediate *{9_1_1}* severe phone outage observed in *{Short_Area] [City] [County] [State}*. *[Alternative_Emergency_Number]* for emergency only.	*{Date} {Incident_Time}* Immediate *{9_1_1}* severe phone outage observed in *{Short_Area] [City] [County] [State}*. *[Alternative_Emergency_Number]* for emergency only.	*{Official_Government_Agency}* has an alternate emergency number because of a *{9_1_1}* immediate telephone severe outage in *{City} {State}*. At *{Incident_Time} {Day}*, *[Describe the incident, hazard and its consequences]*. Areas affected in *{Area] [City] [County] [State]* include *[Describe location by reference to obvious geographic features, such as roads and rivers, rather than with abstract*	emergency in *{Area] [City] [County}*, and *{9_1_1}* does not work, call the alternate emergency number: *[Alternative_Emergency_Number]*. The alternate emergency number, *[Alternative_Emergency_Number]*, will be available for serious emergencies until the normal emergency number is repaired. This message will be updated in *{Message_Duration}*, or sooner if needed. For more information, check *{www.Official_Web_Site.gov}*,	4	*{Incident_Time}* Interruzione immediata del telefono *{9_1_1}* *{Short_Area] [City] [County] [State}*. *[Alternative_Emergency_Number]* solo per l'emergenza.	*{Incident_Time}* Interruzione immediata del telefono *{9_1_1}* *{Short_Area] [City] [County] [State}*. *[Alternative_Emergency_Number]* solo per l'emergenza.	*{Date} {Incident_Time}* Interruzione immediata del telefono *{9_1_1}* *{Short_Area] [City] [County] [State}*. *[Alternative_Emergency_Number]* solo per l'emergenza.	*{Official_Government_Agency}* dispone di un numero di emergenza alternativo a causa di un'interruzione immediata del telefono di *{9_1_1} {City} {State}*. A *{Incident_Time} {Day}*, *[Describe the incident, hazard and its consequences]*. Le zone colpite *{Area] [City] [County] [State}* includere *[Describe location by reference to obvious geographic features, such as roads and rivers, rather than with abstract descriptions such as a one-*	*{Area] [City] [County}*, e *{9_1_1}* non funziona, chiamare il numero di emergenza alternativo: *[Alternative_Emergency_Number]*. Il numero di emergenza alternativo, *[Alternative_Emergency_Number]*, sarà disponibile per le emergenze gravi fino a quando non verrà riparato il normale numero di emergenza. Questo messaggio verrà aggiornato in *{Message_Duration}*, o prima se necessario.	interruzione telefonica di emergenza	problema infrastrutturale	Infrastruttura
OET-07…	P	animal pest	health issue	Environmental				ASW	animalPest	☒ Expected	☒ Severe	☒ Observed	*{Incident_Time}* Severe animal pest observed in *{Short_Area] [City] [County] [State}*. *[Recommended Action]* expected until *[hh:mm] [am/pm] endDay]*.	*{Incident_Time}* Severe animal pest observed in *{Short_Area] [City] [County] [State}*. *[Recommended Action]* expected until *[hh:mm] [am/pm] [endDay]*.	*{Incident_Time}* Severe animal pest observed in *{Short_Area] [City] [County] [State}*. *[Recommended Action]* expected until *[hh:mm] [am/pm] [endDay]*.	*{Incident_Time}* Severe animal pest observed in *{Short_Area] [City] [County] [State}*. *[Recommended Action]* expected until *[hh:mm] [am/pm] [endDay]*.	*{Official_Government_Agency}* has a severe animal pest observed in *{Area} {City} {State}*. At *{Incident_Time} {Day}*, *[Describe the incident, hazard and its consequences]*. This may impact people in *{Area] [City] [County] [State}*, including *[Describe location by reference to obvious geographic features, such as roads and rivers, rather than with abstract descriptions such*	For the Animal pest Emergency, you should expect to *[Recommended actions and extended instructions]*. The animal pest Emergency remains in effect until further notice. This message will be updated in *{Message_Duration}*, or sooner if needed. For more information, check *{www.Official_Web_Site.gov}*, or tune to local news media. Please do not call *{9_1_1}*, except for a serious emergency.	9	*{Incident_Time}* Grave parassita animale osservato in *{Short_Area] [City] [County] [State}*. *[Recommended Action]* previsto fino a *{hh:mm} {am/pm} {Day}*.	*{Incident_Time}* Grave parassita animale osservato in *{Short_Area] [City] [County] [State}*. *[Recommended Action]* previsto fino a *{hh:mm} {am/pm} {Day}*.	*{Date} {Incident_Time}* Grave parassita animale osservato in *{Short_Area] [City] [County] [State}*. *[Recommended Action]* previsto fino a *{hh:mm} {am/pm} {Day}*.	*{Official_Government_Agency}* ha un grave parassita animale osservato in *{Area} {City} {State}*. A *{Incident_Time} {Day}*, *[Describe the incident, hazard and its consequences]*. Questo può avere un impatto sulle persone in *{Area] [City] [County] [State}*, compreso *[Describe location by reference to obvious geographic features, such as roads and rivers, rather than with abstract*	animali, dovresti aspettarti di *[Recommended actions and extended instructions]*. Il parassita animale Emergency rimane in vigore fino a nuovo avviso. Questo messaggio verrà aggiornato in *{Message_Duration}*, o prima se necessario. Per ulteriori informazioni, selezionare *{www.Official_Web_Site.gov}* o sintonizzarsi sui media locali. Non chiamare *{9_1_1}*, ad eccezione di	parassita animale	problema di salute	Ambientale
OET-07…	Q	animal quarantine	health issue	Environmental				ANQ	aQuarantine	☒ Expected	☒ Extreme	☒ Observed	*{Incident_Time}* Extreme animal quarantine emergency in *{Short_Area] [City] [County] [State}*. *[Recommended Action]* expected until *[hh:mm] [am/pm] [endDay]*.	*{Incident_Time}* Extreme animal quarantine emergency in *{Short_Area] [City] [County] [State}*. *[Recommended Action]* expected until *[hh:mm] [am/pm] [endDay]*.	*{Incident_Time}* Extreme animal quarantine emergency in *{Short_Area] [City] [County] [State}*. *[Recommended Action]* expected until *[hh:mm] [am/pm] [endDay]*.	*{Date} {Incident_Time}* Extreme animal quarantine emergency in *{Short_Area] [City] [County] [State}*. *[Recommended Action]* expected until *[hh:mm] [am/pm] [endDay]*.	*{Official_Government_Agency}* has an extreme animal quarantine emergency observed in *{City} {County} {State}*. At *{Incident_Time} {Day}*, *[Describe the incident, hazard and its consequences]*. This may impact people in *{Area] [City] [County] [State}*, including *[Describe location by reference to obvious geographic features, such as roads and rivers, rather than with abstract descriptions such*	For the Animal quarantine Emergency, you should expect to *[Recommended actions and extended instructions]*. The Animal Quarantine Emergency remains in effect until further notice. This message will be updated in *{Message_Duration}*, or sooner if needed. For more information, check *{www.Official_Web_Site.gov}*, or tune to local news media. Please do not call *{9_1_1}*, except for a serious emergency.	9	*{Incident_Time}* Emergenza estrema di quarantena degli animali *{Short_Area] [City] [County] [State}*. *[Recommended Action]* previsto fino a *{hh:mm} {am/pm} {Day}*.	*{Incident_Time}* Emergenza estrema di quarantena degli animali *{Short_Area] [City] [County] [State}*. *[Recommended Action]* previsto fino a *{hh:mm} {am/pm} {Day}*.	*{Date} {Incident_Time}* Emergenza estrema di quarantena degli animali *{Short_Area] [City] [County] [State}*. *[Recommended Action]* previsto fino a *{hh:mm} {am/pm} {Day}*.	*{Official_Government_Agency}* ha un'estrema emergenza di quarantena animale osservata in *{City} {County} {State}*. A *{Incident_Time} {Day}*, *[Describe the incident, hazard and its consequences]*. Questo può avere un impatto sulle persone in *{Area] [City] [County] [State}*, compreso *[Describe location by reference to obvious geographic features, such as roads and rivers, rather*	quarantena animali, dovresti aspettarti di *[Recommended actions and extended instructions]*. L'emergenza quarantena animali rimane in vigore fino a nuovo avviso. Questo messaggio verrà aggiornato in *{Message_Duration}*, o prima se necessario. Per ulteriori informazioni, selezionare *{www.Official_Web_Site.gov}* o sintonizzarsi sui media locali. Non chiamare	quarantena degli animali	problema di salute	Ambientale
OET-07…	W	animal welfare	health issue	Environmental				ANS	animalWelfar	☒ Expected	☒ Moderate	☒ Past	*{Incident_Time}* Moderate animal welfare report in *{Short_Area] [City] [County] [State}*. *[Recommended Action]* expected until *[endDate] [hh:mm] [am/pm]*.	*{Incident_Time}* Moderate animal welfare report in *{Short_Area] [City] [County] [State}*. *[Recommended Action]* expected until *[endDate] [hh:mm] [am/pm]*.	*{Incident_Time}* Moderate animal welfare report in *{Short_Area] [City] [County] [State}*. *[Recommended Action]* expected until *[endDate] [hh:mm] [am/pm]*.	*{Date} {Incident_Time}* Moderate animal welfare report in *{Short_Area] [City] [County] [State}*. *[Recommended Action]* expected until *[endDate] [hh:mm] [am/pm]*.	The *{Official_Government_Agency}* has a moderate animal welfare report in *{City} {County} {State}*. At *{Incident_Time} {Day}*, *[Describe the incident, hazard and its consequences]*. This may impact people in *{Area] [City] [County] [State}*, including *[Describe location by reference to obvious geographic features, such as roads and rivers, rather than with abstract descriptions such as a one-mile, 1.8 kyd or*	For the Animal welfare, expect to *[Recommended actions and extended instructions]*. The Animal welfare statement remains in effect until further notice. This message will be updated in *{Message_Duration}*, or sooner if needed. For more information, check *{www.Official_Web_Site.gov}*, or tune to local news media. Please do not call *{9_1_1}*, except for a serious emergency. No further special action should be necessary than to observe satisfactory animal welfare.	9	*{Incident_Time}* Relazione moderata sul benessere degli animali *{Short_Area] [City] [County] [State}*. *[Recommended Action]* previsto fino a *{hh:mm} {am/pm}*.	*{Incident_Time}* Relazione moderata sul benessere degli animali *{Short_Area] [City] [County] [State}*. *[Recommended Action]* previsto fino a *{hh:mm} {am/pm}*.	*{Date} {Incident_Time}* Relazione moderata sul benessere degli animali *{Short_Area] [City] [County] [State}*. *[Recommended Action]* previsto fino a *{hh:mm} {am/pm}*.	Il *{Official_Government_Agency}* ha un rapporto moderato sul benessere degli animali in *{City} {County} {State}*. A *{Incident_Time} {Day}*, *[Describe the incident, hazard and its consequences]*. Questo ha un impatto sulle persone in *{Area] [City] [County] [State}*, compreso *[Describe location by reference to obvious geographic features, such as roads and rivers, rather than with abstract*	Per il benessere degli animali si aspettano di *[Recommended actions and extended instructions]*. La dichiarazione sul benessere degli animali rimane in vigore fino a nuovo avviso. Questo messaggio verrà aggiornato in *{Message_Duration}*, o prima se necessario. Per ulteriori informazioni, selezionare *{www.Official_Web_Site.gov}* o sintonizzarsi sui media locali. Non chiamare *{9_1_1}*, ad eccezione di	benessere degli animali	problema di salute	Ambientale
OET-07…	A	aquatic animal pest	health issue	Environmental				AQP	aqAnimalPest	☒ Expected	☒ Severe	☒ Observed	*{Incident_Time}* Severe aquatic animal pest issue observed in *{Short_Area] [City] [County] [State}*. *[Recommended Action]* expected until *[hh:mm] [am/pm] [Day]*.	*{Incident_Time}* Severe aquatic animal pest issue observed in *{Short_Area] [City] [County] [State}*. *[Recommended Action]* expected until *[hh:mm] [am/pm] [Day]*.	*{Incident_Time}* Severe aquatic animal pest issue observed in *{Short_Area] [City] [County] [State}*. *[Recommended Action]* expected until *[hh:mm] [am/pm] [Day]*.	*{Date} {Incident_Time}* Severe aquatic animal pest issue observed in *{Short_Area] [City] [County] [State}*. *[Recommended Action]* expected until *[hh:mm] [am/pm[[Day]*.	The *{Official_Government_Agency}* has a severe aquatic animal pest issue observed in *{Area} {City} [County] {State}*. At *{Incident_Time} {Day}*, *[Describe the incident, hazard and its consequences]*. This may impact people in *{Area] [City] [County] [State}*, including *[Describe location by reference to obvious geographic features, such as roads and rivers, rather than with abstract descriptions such as a one-mile, 1.8 kyd or 1.6 km radius of some intersection. The preferred method of describing the area should use compass directions and neighborhood and landmark names where appropriate.]*. People in other areas in	For the aquatic animal pest, you should expect to *[Recommended actions and extended instructions]*. The aquatic animal pest issue remains in effect until further notice. This message will be updated in *{Message_Duration}*, or sooner if needed. For more information, check *{www.Official_Web_Site.gov}*, or tune to local news media. Please do not call *{9_1_1}*, except for a serious emergency.	9	*{Incident_Time}* Grave problema di parassiti acquatici osservati *{Short_Area] [City] [County] [State}*. *[Recommended Action]* e previsto fino a *{hh:mm} {am/pm} {Day}*.	*{Incident_Time}* Grave problema di parassiti acquatici osservati *{Short_Area] [City] [County] [State}*. *[Recommended Action]* e previsto fino a *{hh:mm} {am/pm} {Day}*.	*{Date} {Incident_Time}* Grave problema di parassiti acquatici osservati *{Short_Area] [City] [County] [State}*. *[Recommended Action]* e previsto fino a *{hh:mm} {am/pm} {Day}*.	Il *{Official_Government_Agency}* ha un grave problema di parassiti acquatici osservati in *{Area} {City} [County] {State}*. A *{Incident_Time} {Day}*, *[Describe the incident, hazard and its consequences]*. Questo può avere un impatto sulle persone in *{Area] [City] [County] [State}*, compreso *[Describe location by reference to obvious geographic features, such as roads and rivers, rather than with abstract descriptions such as a one-mile, 1.8 kyd or 1.6 km radius of some intersection. The preferred method of describing the area should use compass directions and neighborhood and landmark names where*	Per il parassita degli animali acquatici, dovresti aspettarti di *[Recommended actions and extended instructions]*. La questione dei parassiti degli animali acquatici rimane in vigore fino a nuovo avviso. Questo messaggio verrà aggiornato in *{Message_Duration}*, o prima se necessario. Per ulteriori informazioni, selezionare *{www.Official_Web_Site.gov}* o sintonizzarsi sui media locali. Non chiamare *{9_1_1}*, ad eccezione di un'emergenza grave.	parassita degli animali acquatici	problema di salute	Ambientale
OET-07…	O	environmental; oil spill	contamination hazard	Environmental	F			OSS	oilSt	☒ Past	☒ Moderate	☒ Observed	*{Incident_Time}* An oil spill observed report is for *[Statement]* at *{Area} {City} {County} {State}*. Avoid swimming or wading. Effective until *[EndDate] [hh:mm]*.	*{Incident_Time}* An oil spill observed report is for *[Statement]* at *{Area} {City} {County} {State}*. Avoid swimming or wading. Effective until *[EndDate] [hh:mm]*.	*{Incident_Time}* An oil spill observed report is for *[Statement]* at *{Area} {City} {County} {State}*. Avoid swimming or wading. Effective until *[EndDate] [hh:mm]*.	*{Date} {Incident_Time}* An oil spill observed report is for *[Statement]* at *{Area} {City} {County} {State}*. Avoid swimming or wading. Effective until *[EndDate] [hh:mm]*.	*{Incident_Time}* The *{Official_Government_Agency}* has a *[Statement]* for *[location]* in *{Short_Area] [City] [County] [State}* about an oil spill.	Avoid *[location]*. *{www.Official_Web_Site.gov}*	8	*{Incident_Time}* Un rapporto osservato sulla fuoriuscita di petrolio è per *[Statement]* A *{Area} {City} {County} {State}*. Evitare di nuotare o guadare. Efficace fino a quando *{EndDate} {hh:mm}*.	*{Incident_Time}* Un rapporto osservato sulla fuoriuscita di petrolio è per *[Statement]* A *{Area} {City} {County} {State}*. Evitare di nuotare o guadare. Efficace fino a quando *{EndDate} {hh:mm}*.	*{Date} {Incident_Time}* Un rapporto osservato sulla fuoriuscita di petrolio è per *[Statement]* A *{Area} {City} {County} {State}*. Evitare di nuotare o guadare. Efficace fino a quando *{EndDate} {hh:mm}*.	*{Incident_Time}* Il *{Official_Government_Agency}* ha un *[Statement]* per *[location]* in *{Short_Area] [City] [County] [State}* su una fuoriuscita di petrolio.	Evitare *[location]*. *{www.Official_Web_Site.gov}*	ambientale; fuoriuscita di petrolio	rischio di contaminazione	Ambientale
OET-07…	Z	environment: hazardous materials	hazardous materials	Environment	F			HMW	hazmat	☒ Expected	☒ Severe	☒ Likely	Severe hazardous *[Material]* release likely in *{Short_Area] [City] [County] [State}*. Avoid area. Expected *{Incident_Time}* until *[hh:mm] [am/pm] [Day]*	Severe hazardous *[Material]* release likely in *{Short_Area] [City] [County] [State}*. Avoid area. Expected *{Incident_Time}* until *[hh:mm] [am/pm] [Day]*	Severe hazardous *[Material]* release likely in *{Short_Area] [City] [County] [State}*. Avoid area. Expected *{Incident_Time}* until *[hh:mm] [am/pm] [Day]}*	Severe hazardous *[Material]* release likely in *{Short_Area] [City] [County] [State}*. Avoid area. Expected *{Date} {Incident_Time}* until *[hh:mm] [am/pm] [Day]*	The *{Official_Government_Agency}* has a severe hazardous material release likely because of *[Material]* in the *{Area] [City] [County] [State}* area. At *{Incident_Time} {Day}*, *[Describe the incident, hazard and its consequences]*. This is expected to impact people in *[Area] [City] [County] [State]*, including *[Describe location by reference to obvious geographic features, such as roads and rivers, rather than with abstract descriptions such as a one-mile, 1.8 kyd or 1.6 km radius of some intersection. The preferred method of describing the*	For your safety, stay away from this location So, that emergency units and hazmat teams can work unimpeded. The Hazardous Materials likely remains in effect until further notice. This message will be updated in *{Message_Duration}*, or sooner if needed. For more information, check *{www.Official_Web_Site.gov}*, or tune to local news media. Please do not call *{9_1_1}*, except to report a serious emergency.	3	Grave pericoloso *[Material]* rilascio probabile in *{Short_Area] [City] [County] [State}*. Evitare l'area. previsto *{Incident_Time}* fino a *{hh:mm} {am/pm} {Day}*	Grave pericoloso *[Material]* rilascio probabile in *{Short_Area] [City] [County] [State}*. Evitare l'area. previsto *{Incident_Time}* fino a *{hh:mm} {am/pm} {Day}*	Grave pericoloso *[Material]* rilascio probabile in *{Short_Area] [City] [County] [State}*. Evitare l'area. previsto *{Date} {Incident_Time}* fino a *{hh:mm} {am/pm} {Day}*	Il *{Official_Government_Agency}* ha un grave rilascio di materiale pericoloso probabilmente a causa di *[Material]* nel *{Area] [City] [County] [State}* area. A *{Incident_Time} {Day}*, *[Describe the incident, hazard and its consequences]*. Questo dovrebbe avere un impatto sulle persone in *[Area] [City] [County] [State]*, compreso *[Describe location by reference to obvious geographic features, such as roads and rivers, rather than with abstract descriptions such as a one-mile, 1.8 kyd or 1.6 km radius of some intersection. The preferred method of describing the*	Per la tua sicurezza, stai lontano da questa posizione Quindi, che le unità di emergenza e le squadre hazmat possano lavorare senza ostacoli. I materiali pericolosi rimangono probabilmente in vigore fino a nuovo avviso. Questo messaggio verrà aggiornato in *{Message_Duration}*, o prima se necessario. Per ulteriori informazioni, selezionare *{www.Official_Web_Site.gov}* o sintonizzarsi sui media locali. Non chiamare *{9_1_1}*, se non per segnalare un'emergenza grave.	ambiente: materiali pericolosi	materiali pericolosi	Ambiente
OET-076		explosion threat	civil issue	CBRNE	D			EXW	explosive	☒ Immediate	☒ Extreme	☒ Likely	*{Incident_Time}* Immediate explosion likely extreme threat for *[location]* in *{Short_Area] [City] [County] [State}*. *{Instructions}*	*{Incident_Time}* Immediate explosion likely extreme threat for *[location]* in *{Short_Area] [City] [County] [State}*. *{Instructions}*	*{Incident_Time}* Immediate explosion likely extreme threat for *[location]* in *{Short_Area] [City] [County] [State}*. *{Instructions}*	*{Date} {Incident_Time}* Immediate explosion likely extreme threat for *[location]* in *{Short_Area] [City] [County] [State}*.	*{Incident_Time}* The *{Official_Government_Agency}* has an immediate explosion likely extreme threat for *[location]* in *{Short_Area] [City] [County] [State}*.	Evacuate the area immediately! Stay away until further notice. This message will be updated in *{Message_Duration}*, or sooner if needed. For more information, check *{www.Official_Web_Site.gov}*, or tune to local news media. Please do not call *{9_1_1}*, except for a serious emergency. Please report any suspicious items or activities.	2	*{Incident_Time}* Esplosione immediata probabile minaccia estrema per *[location]* in *{Short_Area] [City] [County] [State}*.	*{Incident_Time}* Esplosione immediata probabile minaccia estrema per *[location]* in *{Short_Area] [City] [County] [State}*.	*{Date} {Incident_Time}* Esplosione immediata probabile minaccia estrema per *[location]* in *{Short_Area] [City] [County] [State}*.	*{Incident_Time}* Il *{Official_Government_Agency}* ha un'esplosione immediata probabile minaccia estrema per *[location]* in *{Short_Area] [City] [County] [State}*.	l'area! Stai lontano fino a nuovo avviso. Questo messaggio verrà aggiornato in *{Message_Duration}*, o prima, se necessario. Per ulteriori informazioni, selezionare *{www.Official_Web_Site.gov}* o sintonizzarsi sui media locali. Non chiamare *{9_1_1}*, ad eccezione di un'emergenza grave. Si prega di segnalare eventuali articoli o attività sospette.	minaccia di esplosione	questione civile	CBRNE
OET-077		falling object(s)	safety hazard	Safety				HFW	fallObject	☒ Immediate	☒ Extreme	☒ Observed	*{Incident_Time}* An immediate extreme falling objects is observed for *[location]* in *{Short_Area] [City] [County] [State}*.	*{Incident_Time}* An immediate extreme falling objects is observed for *[location]* in *{Short_Area] [City] [County] [State}*.		*{Date} {Incident_Time}* An immediate extreme falling objects is observed for *[location]* in *{Short_Area] [City] [County] [State}*.	The *{Official_Government_Agency}* has an immediate extreme falling objects observed for *[location]* in	*{www.Official_Web_Site.gov}*	2	*{Incident_Time}* Si osserva un immediato estremo caduta di oggetti per *[location]* In *{Short_Area] [City] [County] [State}*.	*{Incident_Time}* Si osserva un immediato estremo caduta di oggetti per *[location]* In *{Short_Area] [City] [County] [State}*.	*{Date} {Incident_Time}* Si osserva un immediato estremo caduta di oggetti per *[location]* In *{Short_Area] [City]*	Il *{Official_Government_Agency}* ha un immediato estremo caduta di oggetti osservati per *[location]* in	*{www.Official_Web_Site.gov}*	caduta di oggetti	pericolo per la sicurezza	Sicurezza
OET-07…	A2	fire condition satisfactory	fire	Fire			see Wildfire+ tab for further details for country.	FCS	fireCondOK	☒ Past	☒ Moderate	☒ Observed	*{Incident_Time}* A fire condition satisfactory observed report is for *{Short_Area] [City] [County] [State}*.	*{Incident_Time}* A fire condition satisfactory observed report is for *{Short_Area] [City] [County] [State}*.		*{Date} {Incident_Time}* A fire condition satisfactory observed report is for *{Short_Area] [City] [County] [State}*.	*{Incident_Time}* The *{Official_Government_Agency}* has a fire condition satisfactory observed for *[location]* in *{Short_Area]*	The lighting of fires requires precautionary measures, and they should be doused when finished. *{www.Official_Web_Site.gov}*	9	*{Incident_Time}* Una condizione di incendio soddisfacente rapporto osservato è per *{Short_Area] [City] [County] [State}*.	*{Incident_Time}* Una condizione di incendio soddisfacente rapporto osservato è per *{Short_Area] [City]*	*{Date} {Incident_Time}* Una condizione di incendio soddisfacente rapporto osservato è per *{Short_Area] [City]*	*{Incident_Time}* Il *{Official_Government_Agency}* has a fire condition satisfactory observed for *[location]* in *{Short_Area]*	L'accensione degli incendi richiede misure precauzionali e dovrebbero essere utilizzati al termine. *{www.Official_Web_Site.gov}*	condizioni di incendio soddisfacenti	fuoco	Fuoco

OET-078	A4	fire risk high (red flag)	fire	Fire		(use of OET-078 other A recommended)	RFA	redFire	☒ Immediate	☒ Severe	☒ Observed	*{Incident_Time}* An immediate severe (Red Flag) High Risk Fire Danger observed for *{Short_Area] [City] [County] [State}*. Fires are banned.	*{Incident_Time}* An immediate severe (Red Flag) High Risk Fire Danger observed for *{Short_Area] [City] [County] [State}*. Fires are banned.	*{Incident_Time}* An immediate severe (Red Flag) High Risk Fire Danger observed for *{Short_Area] [City] [County] [State}*. Fires are banned.	*{Date} {Incident_Time}* An immediate severe (Red Flag) High Risk Fire Danger observed for *{Short_Area] [City] [County] [State}*. Fires are banned.	*{Incident_Time}* The *{Official_Government_Agency}* has a (Red Flag) High Risk Fire Danger observed for *[location]* in *{Short_Area] [City] [County] [State}*.	The lighting of fires is prohibited and fines are applicable. You are advised to prepare to stay in a safer location. *{www.Official_Web_Site.gov}*	6	*{Incident_Time}* Un pericolo di incendio ad alto rischio grave immediato (bandiera rossa) osservato per *{Short_Area] [City] [County] [State}*. Gli incendi sono vietati.	*{Incident_Time}* Un pericolo di incendio ad alto rischio grave immediato (bandiera rossa) osservato per *{Short_Area] [City] [County] [State}*. Gli incendi sono vietati.	*{Date} {Incident_Time}* Un pericolo di incendio ad alto rischio grave immediato (bandiera rossa) osservato per *{Short_Area] [City] [County] [State}*. Gli incendi sono vietati.	*{Incident_Time}* Il *{Official_Government_Agency}* ha un pericolo di incendio ad alto rischio (bandiera rossa) osservato per *[location]* in *{Short_Area] [City] [County] [State}*.	L'accensione degli incendi è vietata e sono applicabili multe. Si consiglia di prepararsi a soggiornare in un luogo più sicuro. *{www.Official_Web_Site.gov }*	rischio incendio alto (bandiera rossa)	fuoco	Fuoco
OET-078	A5	fire condition low	fire	Fire		see Wildfire+ tab for further details for country.	FRS	fireAdvisory	☒ Expected	☒ Moderate	☒ Observed	*{Incident_Time}* A moderate Risk Fire Danger observed is expected for *{Short_Area] [City] [County] [State}*.	*{Incident_Time}* A moderate Risk Fire Danger observed is expected for *{Short_Area] [City] [County] [State}*.		*{Date} {Incident_Time}* A moderate Risk Fire Danger observed is expected for *{Short_Area] [City] [County] [State}*.	Expected *{Incident_Time}* The *{Official_Government_Agency}* has a moderate Risk Fire Danger observed for *[location]* in *{Short_Area] [City] [County] [State}*.	The lighting of fires requires considerable precautionary measures, and is not recommended. You are advised to plan to stay in a safer location. *{www.Official_Web_Site.gov}*	8	*{Incident_Time}* Si prevede un pericolo di incendio a rischio moderato *{Short_Area] [City] [County] [State}*.	*{Incident_Time}* Si prevede un pericolo di incendio a rischio moderato *{Short_Area] [City] [County] [State}*.	*{Date} {Incident_Time}* Si prevede un pericolo di incendio a rischio moderato *{Short_Area] [City] [County] [State}*.	Previsto *{Incident_Time}* Il *{Official_Government_Agency}* ha un pericolo di incendio a rischio moderato osservato per *[location]* in *{Short_Area] [City] [County] [State}*.	L'accensione degli incendi richiede notevoli misure precauzionali e non è raccomandata. Si consiglia di pianificare di soggiornare in una posizione più sicura.	condizione di fuoco bassa	fuoco	Fuoco
OET-078	A6	fire condition medium	fire	Fire		see Wildfire+ tab for further details for country.	FMA	fireWeather	☒ Expected	☒ Severe	☒ Observed	*{Incident_Time}* A medium Risk Fire Danger observed is expected for *{Short_Area] [City] [County] [State}*. Fires require considerable caution and are not	*{Incident_Time}* A medium Risk Fire Danger observed is expected for *{Short_Area] [City] [County] [State}*. Fires require considerable caution and are not		*{Date} {Incident_Time}* A medium Risk Fire Danger observed is expected for *{Short_Area] [City] [County] [State}*. Fires require considerable caution and are not	*{Incident_Time}* The *{Official_Government_Agency}* has a Medium Risk Fire Danger observed for *[location]* in *{Short_Area] [City] [County] [State}*.	The lighting of fires requires considerable precautionary measures, and is not recommended. You are advised to prepare to stay in a safer location. *{www.Official_Web_Site.gov}*	7	*{Incident_Time}* Si prevede un pericolo medio di incendio *{Short_Area] [City] [County] [State}*. Gli incendi richiedono molta cautela e non sono raccomandati.	*{Incident_Time}* Si prevede un pericolo medio di incendio *{Short_Area] [City] [County] [State}*. Gli incendi richiedono molta cautela e non sono raccomandati.	*{Date} {Incident_Time}* Si prevede un pericolo medio di incendio *{Short_Area] [City] [County] [State}*. Gli incendi richiedono molta cautela e non sono raccomandati.	*{Incident_Time}* Il *{Official_Government_Agency}* ha un pericolo di incendio a medio rischio osservato per *[location]* in *{Short_Area] [City] [County] [State}*.	L'accensione degli incendi richiede notevoli misure precauzionali e non è raccomandata. Si consiglia di prepararsi a soggiornare in un luogo più sicuro. *{www.Official_Web_Site.gov*	condizione di fuoco media	fuoco	Fuoco
OET-078	A7	fire condition high: fire ban	fire	Fire		see Wildfire+ tab for further details for country.	FHA	fireBan	☒ Immediate	☒ Severe	☒ Observed	*{Incident_Time}* A High Risk Fire Danger observed is severe for *{Short_Area] [City] [County] [State}*. Fires are banned immediately and fines for lighting are applicable..	*{Incident_Time}* A High Risk Fire Danger observed is severe for *{Short_Area] [City] [County] [State}*. Fires are banned immediately and fines for lighting are applicable.	*{Incident_Time}* A High Risk Fire Danger observed is severe for *{Short_Area] [City] [County] [State}*. Fires are banned immediately and fines for lighting are applicable.	*{Date} {Incident_Time}* A High Risk Fire Danger observed is severe for *{Short_Area] [City] [County] [State}*. Fires are banned immediately and fines for lighting are	*{Incident_Time}* The *{Official_Government_Agency}* has issued an immediate High Risk Fire Danger observed for *[location]* in *{Short_Area] [City] [County] [State}*.	The lighting of fires is prohibited and fines are applicable. You are advised to prepare to stay in a safer location. *{www.Official_Web_Site.gov}*	6	*{Incident_Time}* Un pericolo di incendio ad alto rischio osservato è grave per *{Short_Area] [City] [County] [State}*. Gli incendi sono immediatamente vietati e sono applicabili multe per	*{Incident_Time}* Un pericolo di incendio ad alto rischio osservato è grave per *{Short_Area] [City] [County] [State}*. Gli incendi sono immediatamente vietati e	*{Date} {Incident_Time}* Un pericolo di incendio ad alto rischio osservato è grave per *{Short_Area] [City] [County] [State}*. Gli incendi sono immediatamente vietati e	*{Incident_Time}* Il *{Official_Government_Agency}* ha emesso un pericolo di incendio ad alto rischio immediato osservato per *[location]* in *{Short_Area] [City] [County] [State}*.	L'accensione degli incendi è vietata e sono applicabili multe. Si consiglia di prepararsi a soggiornare in un luogo più sicuro. *{www.Official_Web_Site.gov }*	condizione di incendio alta: divieto di incendio	fuoco	Fuoco
OET-078	A8	fire condition very high: fire ban	fire	Fire		see Wildfire+ tab for further details for country.	FRA	fireDangrLvl	☒ Immediate	☒ Extreme	☒ Observed	Immediately *{Incident_Time}* A very High Risk Fire Condition observed is immediately for *{Short_Area] [City] [County] [State}*. Fires are banned and fines are	Immediately *{Incident_Time}* A very High Risk Fire Condition observed is immediately for *{Short_Area] [City] [County] [State}*. Fires are banned and fines are	Immediately *{Incident_Time}* A very High Risk Fire Condition observed is immediately for *{Short_Area] [City] [County] [State}*. Fires are banned and fines are	Immediately *{Date} {Incident_Time}* A very High Risk Fire Condition observed is immediately for *{Short_Area] [City] [County] [State}*. Fires are banned and fines are	*{Incident_Time}* The *{Official_Government_Agency}* has an immediate Very High Fire risk observed for *[location]* in *{Short_Area] [City] [County] [State}*.	The lighting of fires is prohibited and fines are applicable. During this time you are advised to stay in a safer location. *{www.Official_Web_Site.gov}*	5	Subito *{Incident_Time}* Una condizione di incendio ad altissimo rischio osservata è immediatamente *{Short_Area] [City] [County] [State}*. Gli incendi sono vietati e sono applicabili multe.	Subito *{Incident_Time}* Una condizione di incendio ad altissimo rischio osservata è immediatamente *{Short_Area] [City] [County] [State}*. Gli incendi sono vietati e sono	Subito *{Date} {Incident_Time}* Una condizione di incendio ad altissimo rischio osservata è immediatamente *{Short_Area] [City] [County] [State}*. Gli	*{Incident_Time}* Il *{Official_Government_Agency}* ha un rischio immediato di incendio molto elevato osservato per *[location]* in *{Short_Area] [City]*	L'accensione degli incendi è vietata e sono applicabili multe. Durante questo periodo si consiglia di soggiornare in una posizione più sicura. *{www.Official_Web_Site.gov*	condizione di incendio molto alta: divieto di incendio	fuoco	Fuoco
OET-078	A9	extreme fire danger: total fire ban	fire	Fire		see Wildfire+ tab for further details for country.	FXA	TotalFireBan	☒ Immediate	☒ Extreme	☒ Observed	*{Incident_Time}* An Extreme Fire Danger warning is immediately observed for *{Short_Area] [City] [County] [State}*. Fires are banned and fines for lighting are applicable.	*{Incident_Time}* An Extreme Fire Danger warning is immediately observed for *{Short_Area] [City] [County] [State}*. Fires are banned and fines for lighting are applicable.	*{Incident_Time}* An Extreme Fire Danger warning is immediately observed for *{Short_Area] [City] [County] [State}*. Fires are banned and fines for lighting are applicable.	*{Date} {Incident_Time}* An Extreme Fire Danger warning is immediately observed for *{Short_Area] [City] [County] [State}*. Fires are banned and fines for lighting are applicable.	*{Incident_Time}* The *{Official_Government_Agency}* has an Extreme Fire Danger immediately observed for *[location]* in *{Short_Area] [City] [County] [State}*.	The lighting of fires is prohibited and fines are applicable. During this time you are advised to stay in a safer location. Staying in this area would be at your own risk. *{www.Official_Web_Site.gov}*	3	*{Incident_Time}* Un avviso di pericolo di incendio estremo si osserva immediatamente per *{Short_Area] [City] [County] [State}*. Gli incendi sono vietati e sono applicabili multe per l'illuminazione.	*{Incident_Time}* Un avviso di pericolo di incendio estremo si osserva immediatamente per *{Short_Area] [City] [County] [State}*. Gli incendi sono vietati e sono applicabili multe per	*{Date} {Incident_Time}* Un avviso di pericolo di incendio estremo si osserva immediatamente per *{Short_Area] [City] [County] [State}*. Gli incendi sono vietati e sono applicabili multe per	*{Incident_Time}* Il *{Official_Government_Agency}* ha un pericolo di incendio estremo immediatamente osservato per *[location]* in *{Short_Area] [City] [County] [State}*.	L'accensione degli incendi è vietata e sono applicabili multe. Durante questo periodo si consiglia di soggiornare in una posizione più sicura. Rimanere in questa zona sarebbe a proprio rischio.	pericolo di incendio estremo: divieto totale di incendio	fuoco	Fuoco
OET-07	N1	fire; level 1	fire	Fire		1 alarm fire "Multiple-alarm fire"	FR1 (or FRW)	fire1	☒ Past	☒ Moderate	☒ Observed				A One Alarm fire alert had been issued *{Date} {Incident_Time}* for *[Area] [City] [County] [State]* until *[hh:mm]*.	The *{Official_Government_Agency}* has issued a One Alarm Fire statement for *{Short_Area] [City] [County] [State}*. *[Description & Recommended Action]* immediately *{Incident_Time}* until further notice.	*{Explanation on table to right}.{www.Official_Web_Site.gov}*	7			Era stata diramata un'allerta antincendio one alarm *{Date} {Incident_Time}* per *[Area] [City] [County] [State]* Immediatamente *[hh:mm]*.	Il *{Official_Government_Agency}* ha rilasciato una dichiarazione one alarm fire per *{Short_Area] [City] [County] [State}*. *[Description & Recommended Action]* Immediatamente *{Incident_Time}* fino a nuovo avviso.	*{Spiegazione sul tavolo a sinistra}. {www.Official_Web_Site.gov }*	fuoco; livello 1	fuoco	Fuoco
OET-07	N2	fire; level 2	fire	Fire		2 alarm fire "Multiple-alarm fire"	FR2 (or FRW)	fire2	☒ Expected	☒ Severe	☒ Observed				A Two Alarm fire alert had been issued *{Date} {Incident_Time}* for *[Area] [City] [County] [State]* until *[hh:mm]*.	*{Official_Government_Agency}* has issued a Two Alarm Fire statement for *{Short_Area] [City] [County] [State}*. *[Description & Recommended Action]* immediately *{Incident_Time}* until further notice.	*{Explanation on table to right}.{www.Official_Web_Site.gov}*	7			E' stata diramata un'allerta antincendio a due allarmi *{Date} {Incident_Time}* per *[Area] [City] [County] [State]* fino a *[hh:mm]*.	*{Official_Government_Agency}* ha emesso una dichiarazione di due allarmi per *{Short_Area] [City] [County] [State}*. *[Description & Recommended Action]* Immediatamente *{Incident_Time}* fino a nuovo avviso.	*{Spiegazione sul tavolo a sinistra}. {www.Official_Web_Site.gov }*	fuoco; livello 2	fuoco	Fuoco
OET-07	N3	fire; level 3	fire	Fire		3 alarm fire "Multiple-alarm fire"	FR3 (or FRW)	fire3	☒ Expected	☒ Severe	☒ Observed				A Three Alarm fire alert had been issued *{Date} {Incident_Time}* for *[Area] [City] [County] [State]* until *[hh:mm]*.	*{Official_Government_Agency}* has issued a Three Alarm Fire statement for *{Short_Area] [City] [County] [State}*. *[Description & Recommended Action]* immediately *{Incident_Time}* until further notice.	*{Explanation on table to right}.{www.Official_Web_Site.gov}*	6			E' stata diramata l'allerta antincendio di tre allarmi *{Date} {Incident_Time}* per *[Area] [City] [County] [State]* fino a *[hh:mm]*.	*{Official_Government_Agency}* ha emesso una dichiarazione di tre allarmi per *{Short_Area] [City] [County] [State}*. *[Description & Recommended Action]* Immediatamente *{Incident_Time}* fino a nuovo avviso.	*{Spiegazione sul tavolo a sinistra}. {www.Official_Web_Site.gov }*	fuoco; livello 3	fuoco	Fuoco
OET-07	N4	fire; level 4	fire	Fire		4 alarm fire "Multiple-alarm fire"	FR4 (or FRW)	fire4	☒ Expected	☒ Severe	☒ Observed				A Four Alarm fire alert had been issued *{Date} {Incident_Time}* for *[Area] [City] [County] [State]* until *[hh:mm]*.	*{Official_Government_Agency}* has issued a Four Alarm Fire statement for *{Short_Area] [City] [County] [State}*. *[Description & Recommended Action]* immediately *{Incident_Time}* until further notice.	*{Explanation on table to right}.{www.Official_Web_Site.gov}*	6			E' stata diramata un'allerta antincendio a quattro allarmi *{Date} {Incident_Time}* per *[Area] [City] [County] [State]* fino a *[hh:mm]*.	*{Official_Government_Agency}* ha emesso una dichiarazione di quattro allarmi per *{Short_Area] [City] [County] [State}*. *[Description & Recommended Action]* Immediatamente *{Incident_Time}* fino a nuovo avviso.	*{Spiegazione sul tavolo a sinistra}. {www.Official_Web_Site.gov }*	fuoco; livello 4	fuoco	Fuoco
OET-07	N5	fire; level 5	fire	Fire		5 alarm fire "Multiple-alarm fire"	FR5 (or FRW)	fire5	☒ Expected	☒ Extreme	☒ Observed				A Five Alarm fire alert had been issued *{Date} {Incident_Time}* for *[Area] [City] [County] [State]* until *[hh:mm]*.	*{Official_Government_Agency}* has issued a Five Alarm Fire statement for *{Short_Area] [City] [County] [State}*. *[Description & Recommended Action]* immediately *{Incident_Time}* until further notice.	*{Explanation on table to right}.{www.Official_Web_Site.gov}*	5			E' stata diramata un'allerta antincendio a cinque allarmi *{Date} {Incident_Time}* per *[Area] [City] [County] [State]* fino a *[hh:mm]*.	*{Official_Government_Agency}* ha emesso una dichiarazione five alarm fire per *{Short_Area] [City] [County] [State}*. *[Description & Recommended Action]* Immediatamente *{Incident_Time}* fino a nuovo avviso.	*{Spiegazione sul tavolo a sinistra}. {www.Official_Web_Site.gov }*	fuoco; livello 5	fuoco	Fuoco
OET-078	P	fire: smoke or plume	fire	Fire, Safety	A	(dense smoke is air hazard)	SLW	smokPlu	☒ Immediate	☒ Severe	☒ Likely	A severe smoke or plume is immediately for *[location] [City] [County] [State] {Incident_Time}* likely until *[hh:mm]. {Details}*.	A severe smoke or plume is immediately for *[location] [City] [County] [State] {Incident_Time}* likely until *[hh:mm]. {Details}*.		A severe smoke or plume is immediately for *[location] [City] [County] [State] {Date} {Incident_Time}* likely until *[hh:mm]. {Details}*.	The *{Official_Government_Agency}* has a severe smoke or plume immediately for *[location] [City] [County] [State] {Incident_Time}* until *[hh:mm]. {Details}*.	You are advised to go indoors and close windows and shut off ventilation. Shut off the car ventilation. Avoid the area of the smoke or plume. Using a suitable mask to reduce smoke inhalation may be advisable. People with respiratory or heart disease, the elderly, and children should remain indoors. *{www.Official_Web_Site.gov}*	4	Un fumo grave o pennacchio è immediatamente per *[location] [City] [County] [State] {Incident_Time}* probabile fino a quando *[hh:mm]. {Details}*.	Un fumo grave o pennacchio è immediatamente per *[location] [City] [County] [State] {Incident_Time}* probabile fino a quando *[hh:mm]. {Details}*.	Un fumo grave o pennacchio è immediatamente per *[location] [City] [County] [State] {Date} {Incident_Time}* probabile fino a quando *[hh:mm]. {Details}*.	Il *{Official_Government_Agency}* he kaha te kauruki, he rarawe rānei i tēnei wā mō *[location] [City] [County] [State] {Incident_Time}* fino a *[hh:mm]. {Details}*.	Si consiglia di andare all'interno e chiudere le finestre e spegnere la ventilazione. Spegni la ventilazione dell'auto. Evitare l'area del fumo o del pennacchio. L'utilisation d'un masque adapté pour réduire l'inhalation de fumée peut être conseillée. Les personnes souffrant de maladies respiratoires ou cardiaques, les personnes âgées et les enfants doivent rester à l'intérieur. *{www.Official_Web_Site.gov }*	fuoco: fumo o pennacchio	fuoco	Sicurezza antincendio

OET-07	Z	fire: hazardous materials	fire	Fire			SHW	hazFire	☒ Immediate	☒ Extreme	☒ Observed	An extreme hazardous {Material} fire is observed in {Short_Area] [City] [County] [State}. [Description & Recommended Action] immediately {Incident_Time} until [hh:mm] [am/pm] [endDay].	An extreme hazardous {Material} fire is observed in {Short_Area] [City] [County] [State}. [Description & Recommended Action] immediately {Incident_Time} until [hh:mm] [am/pm] [endDay].	An extreme hazardous {Material} fire is observed in {Short_Area] [City] [County] [State}. [Description & Recommended Action] immediately {Incident_Time} until [hh:mm] [am/pm] [endDay].	An extreme hazardous {Material} fire is observed in {Short_Area] [City] [County] [State}. [Description & Recommended Action] immediately {Date} {Incident_Time} until [hh:mm] [am/pm] [endDay].	The {Official_Government_Agency} has an extreme hazardous {Material} fire is observed in {City} {County}{State}. At {Incident_Time} {Day}, [Describe the incident, hazard and its consequences]. This immediately impacts people in {Area] [City] [County] [State} including [Describe location by reference to obvious geographic features, such as roads and rivers, rather than with abstract descriptions such as a one-mile, 1.8 kyd or 1.6 km radius of some intersection. The preferred method of describing the area should use compass directions and neighborhood and landmark names where	For your safety, you should avoid the area and/or take appropriate protective measures [describe_measures]. For more information, check {www.Official_Web_Site.gov}, or tune to local news media. Please do not call {9_1_1}, except for a serious emergency.	3	Un pericoloso estremo {Material} il fuoco si osserva in {Short_Area] [City] [County] [State}. [Description & Recommended Action] subito {Incident_Time} fino a {hh:mm} {am/pm}.	Un pericoloso estremo {Material} il fuoco si osserva in {Short_Area] [City] [County] [State}. [Description & Recommended Action] subito {Incident_Time} fino a {hh:mm} {am/pm}.	Un pericoloso estremo {Material} il fuoco si osserva in {Short_Area] [City] [County] [State}. [Description & Recommended Action] subito {Date} {Incident_Time} fino a {hh:mm} {am/pm}.	Il {Official_Government_Agency} ha un pericoloso estremo {Material} il fuoco si osserva in {City} {County}{State}. A {Incident_Time} {Day}, [Describe the incident, hazard and its consequences]. Questo ha un impatto immediato sulle persone in {Area] [City] [County] [State} compreso [Describe location by reference to obvious geographic features, such as roads and rivers, rather than with abstract descriptions such as a one-mile, 1.8 kyd or 1.6 km radius of some intersection. The preferred method of describing the area should use compass directions and neighborhood and landmark names where	Per la vostra sicurezza, dovrete evitare l'area e/o adottare adeguate misure di protezione [describe_measures]. Per ulteriori informazioni, selezionare {www.Official_Web_Site.gov} o sintonizzarsi sui media locali. Non chiamare {9_1_1}, ad eccezione di un'emergenza grave.	fuoco: materiali pericolosi	fuoco	Fuoco
OET-07	F	flash flood	flood	Meteorological			FFA	flashFloodAd	☒ Future	☒ Extreme	☒ Likely	{Incident_Time} Extreme flash flood likely for {Short_Area] [City] [County] [State}. The {Area} may have flooding and is rapidly rising. Evacuate to higher ground as rapidly as possible.	{Incident_Time} Extreme flash flood likely for {Short_Area] [City] [County] [State}. The {Area} may have flooding and is rapidly rising. Evacuate to higher ground as rapidly as possible.		{Incident_Time} Extreme flash flood likely for {Short_Area] [City] [County] [State}. The {Area} may have flooding and is rapidly rising. Evacuate to higher ground as rapidly as possible.	{Date} {Incident_Time} Extreme flash flood likely for {Short_Area] [City] [County] [State}. The {Area} may have flooding and is rapidly rising. Evacuate to higher ground as rapidly as possible. {Official_Government_Agency}	Evacuate to higher ground immediately. Do not attempt to drive through floodwaters, turn around and go another way. (Reception of alerts in ravines and craters needs to be checked for and may require satellite phones or other measures.) {www.Official_Web_Site.gov}	6	{Incident_Time} Alluvione flash estrema probabile per {Short_Area] [City] [County] [State}. Il {Area} può avere inondazioni e sta rapidamente aumentando. Evacuare in un terreno più alto il più rapidamente possibile.	{Incident_Time} Alluvione flash estrema probabile per {Short_Area] [City] [County] [State}. Il {Area} può avere inondazioni e sta rapidamente aumentando. Evacuare in un terreno più alto il più rapidamente possibile.	{Incident_Time} Alluvione flash estrema probabile per {Short_Area] [City] [County] [State}. Il {Area} può avere inondazioni e sta rapidamente aumentando. Evacuare in un terreno più alto il più rapidamente possibile.	{Date} {Incident_Time} Alluvione flash estrema probabile per {Short_Area] [City] [County] [State}. Il {Area} può avere inondazioni e sta rapidamente aumentando. Evacuare in un terreno più alto il più rapidamente possibile. {Official_Government_Agen	Evacuare immediatamente in un terreno più alto. Non tentare di guidare attraverso le acque alluvionali, girarsi e andare in un'altra strada. {www.Official_Web_Site.gov}	inondazione lampo	alluvione	meteorologico
OET-07	E	flash flood emergency	flood	Meteorological		(Digital only on radio for immediate transmission)	FFE	flashFloodE	☒ Immediate	☒ Extreme	☒ Observed	{Incident_Time} Immediate extreme flash flood observed for {Short_Area] [City] [County] [State}. The {Area} has a flash flood overflowing. Evacuate to higher ground as rapidly as possible.	{Incident_Time} Immediate extreme flash flood observed for {Short_Area] [City] [County] [State}. The {Area} has a flash flood overflowing. Evacuate to higher ground as rapidly as possible.		{Date} {Incident_Time} Immediate extreme flash flood observed for {Short_Area] [City] [County] [State}. The {Area} has a flash flood overflowing. Evacuate to higher ground as rapidly as possible.	{Incident_Time} Immediate extreme flash flood observed for {Short_Area] [City] [County] [State}. The {Area} has a flash flood overflowing. Evacuate to higher ground as rapidly as possible. {Official_Government_Agency}	Evacuate to higher ground immediately. Do not attempt to drive through floodwaters, turn around and go another way. Avoid fastmoving or turbulent floodwater as that is dangerous. (Reception of alerts in ravines and craters needs to be checked for and may require satellite phones or other measures.) {www.Official_Web_Site.gov}	1	{Incident_Time} Immediata alluvione flash estrema osservata per {Short_Area] [City] [County] [State}. Il {Area} ha un'inondazione flash traboccante. Evacuare in un terreno più alto il più rapidamente possibile.	{Incident_Time} Immediata alluvione flash estrema osservata per {Short_Area] [City] [County] [State}. Il {Area} ha un'inondazione flash traboccante. Evacuare in un terreno più alto il più rapidamente possibile.	{Date} {Incident_Time} Immediata alluvione flash estrema osservata per {Short_Area] [City] [County] [State}. Il {Area} ha un'inondazione flash traboccante. Evacuare in un terreno più alto il più rapidamente possibile.	{Incident_Time} Immediata alluvione flash estrema osservata per {Short_Area] [City] [County] [State}. Il {Area} ha un'inondazione flash traboccante. Evacuare in un terreno più alto il più rapidamente possibile. {Official_Government_Agency}	Evacuare immediatamente in un terreno più alto. Non tentare di guidare attraverso le acque alluvionali, girarsi e andare in un'altra strada. Evita il movimento rapido o l'acqua turbolenta inondazione in quanto è pericolosa. {www.Official_Web_Site.gov}	emergenza inondazioni improvvise	alluvione	meteorologico
OET-07	S	flash flood	flood	Meteorological		statement (e.g. subsided)	FFS	flashFloodSt	☒ Past	☒ Severe	☒ Likely	{Incident_Time} [City] County] [State] Severe flash flood likely past. When water subsides there may be debris and damage to roads, bridges and buildings. Exercise caution.	{Incident_Time} [City] County] [State] Severe flash flood likely past. When water subsides there may be debris and damage to roads, bridges and buildings. Exercise caution.		{Date} {Incident_Time} [City] County] [State] Severe flash flood likely past. When water subsides there may be debris and damage to roads, bridges and buildings. Exercise caution.	{Incident_Time} [City] [County] [State] Severe flash flood likely past. {Official_Government_Agency}	While water has subsided, there may be debris and damage to roads, bridges and buildings. Exercise caution. {www.Official_Web_Site.gov}	7	{Incident_Time} [City] County] [State] Grave alluvione lampo probabilmente passata. Quando l'acqua si attenua, potrebbero esserci detriti e danni a strade, ponti ed edifici. Prestare attenzione.	{Incident_Time} [City] County] [State] Grave alluvione lampo probabilmente passata. Quando l'acqua si attenua, potrebbero esserci detriti e danni a strade, ponti ed edifici. Prestare attenzione.	{Date} {Incident_Time} [City] County] [State] Grave alluvione lampo probabilmente passata. Quando l'acqua si attenua, potrebbero esserci detriti e danni a strade, ponti ed edifici. Prestare attenzione.	{Incident_Time} [City] [County] [State] TērāGrave alluvione lampo probabilmente passata. {Official_Government_Agency}	Mentre l'acqua si è calmata, potrebbero esserci detriti e danni a strade, ponti ed edifici. Prestare attenzione. {www.Official_Web_Site.gov}	inondazione lampo	alluvione	meteorologico
OET-07	W	flash flood	flood	Meteorological			FFW	flashFlood	☒ Immediate	☒ Extreme	☒ Likely	{Incident_Time} Immediate Flash flood likely for {Short_Area] [City] [County] [State}. The {Area} is likely to flood and is rising. Evacuate to higher ground as rapidly as possible.	{Incident_Time} Immediate Flash flood likely for {Short_Area] [City] [County] [State}. The {Area} is likely to flood and is rising. Evacuate to higher ground as rapidly as possible. {Official_Government_Agency}		{Date} {Incident_Time} Immediate Flash flood likely for {Short_Area] [City] [County] [State}. The {Area} is likely to flood and is rising. Evacuate to higher ground as rapidly as possible.	{Incident_Time} Immediate Flash flood likely for {Short_Area] [City] [County] [State}. The {Area} is likely to flood and is rising. Evacuate to higher ground as rapidly as possible. {Official_Government_Agency}	Evacuate to higher ground immediately. Do not attempt to drive through floodwaters, turn around and go another way. Avoid fastmoving or turbulent floodwater as that is dangerous. {www.Official_Web_Site.gov}	2	{Incident_Time} Alluvione flash immediata probabile per {Short_Area] [City] [County] [State}. Il {Area} è probabile che si inonda e si sta alzando. Evacuare in un terreno più alto il più rapidamente possibile.	{Incident_Time} Alluvione flash immediata probabile per {Short_Area] [City] [County] [State}. Il {Area} è probabile che si inonda e si sta alzando. Evacuare in un terreno più alto il più rapidamente possibile.	{Date} {Incident_Time} Alluvione flash immediata probabile per {Short_Area] [City] [County] [State}. Il {Area} è probabile che si inonda e si sta alzando. Evacuare in un terreno più alto il più rapidamente possibile.	{Incident_Time} Alluvione flash immediata probabile per {Short_Area] [City] [County] [State}. Il {Area} è probabile che si inonda e si sta alzando. Evacuare in un terreno più alto il più rapidamente possibile. {Official_Government_Agency}	Evacuare immediatamente in un terreno più alto. Non tentare di guidare attraverso le acque alluvionali, girarsi e andare in un'altra strada. Evita il movimento rapido o l'acqua turbolenta inondazione in quanto è pericolosa. {www.Official_Web_Site.gov}	inondazione lampo	alluvione	meteorologico
OET-08	L	flash freeze	winter weather	Meteorological	E	(see OET-080;O)	FSW	flashFreeze	☒ Expected	☒ Extreme	☒ Likely	Extreme flash freeze likely in {Short_Area] [City] [County] [State}. [Description & Recommended Action] expected {Incident_Time} until [hh:mm] [am/pm].	Extreme flash freeze likely in {Short_Area] [City] [County] [State}. [Description & Recommended Action] expected {Incident_Time} until [hh:mm] [am/pm].		Extreme flash freeze likely in {Short_Area] [City] [County] [State}. [Description & Recommended Action] expected {Date} {Incident_Time} until [hh:mm] [am/pm].	{Incident_Time} The {Official_Government_Agency} has an extreme flash freeze likely in {City} {County} {State}. At {Incident_Time} {Day}, [Describe the incident, hazard and its consequences]. This is expected to impact people in {Area] [City] [County] [State} immediately	Dress adequately for the temperature including wind chill. {www.Official_Web_Site.gov}	4	Blocco flash estremo probabile in {Short_Area] [City] [County] [State}. [Description & Recommended Action] previsto {Incident_Time} fino a {hh:mm} {am/pm}.	Blocco flash estremo probabile in {Short_Area] [City] [County] [State}. [Description & Recommended Action] previsto {Incident_Time} fino a {hh:mm} {am/pm}.	Blocco flash estremo probabile in {Short_Area] [City] [County] [State}. [Description & Recommended Action] previsto {Date} {Incident_Time} fino a {hh:mm} {am/pm}.	{Incident_Time} Il {Official_Government_Agency} ha un blocco flash estremo probabile in {City} {County} {State}. A {Incident_Time} {Day}, [Describe the incident, hazard and its consequences]. Si prevede che ciò avrà un impatto sulle persone {Area] [City] [County] immediato	Vestirsi adeguatamente per la temperatura, incluso il freddo del vento. {www.Official_Web_Site.gov}	blocco del flash	clima invernale	meteorologico
OET-08	O	flash freeze	winter weather	Meteorological	B	(see OET-080;L)	FSW	flashFreeze	☒ Immediate	☒ Extreme	☒ Observed	Extreme flash freeze observed warning is in {Short_Area] [City] [County] [State}. [Description & Recommended Action] immediately {Incident_Time} until [hh:mm] [am/pm].	Extreme flash freeze observed warning is in {Short_Area] [City] [County] [State}. [Description & Recommended Action] immediately {Incident_Time} until [hh:mm] [am/pm].		Extreme flash freeze observed warning is in {Short_Area] [City] [County] [State}. [Description & Recommended Action] immediately {Date} {Incident_Time} until [hh:mm] [am/pm].	{Incident_Time} The {Official_Government_Agency} has an extreme flash freeze observed warning in {City} {County} {State}. At {Incident_Time} {Day}, [Describe the incident, hazard and its	Dress adequately for the temperature including wind chill. {www.Official_Web_Site.gov}	4	L'avviso di congelamento del flash estremo osservato è in {Short_Area] [City] [County] [State}. [Description & Recommended Action] immediato {Incident_Time} fino a {hh:mm} {am/pm}.	L'avviso di congelamento del flash estremo osservato è in {Short_Area] [City] [County] [State}. [Description & Recommended Action] immediato {Incident_Time} fino a {hh:mm} {am/pm}.	L'avviso di congelamento del flash estremo osservato è in {Short_Area] [City] [County] [State}. [Description & Recommended Action] immediato {Date} {Incident_Time} fino a {hh:mm} {am/pm}.	{Incident_Time} Il {Official_Government_Agency} ha un blocco flash estremo osservato avvertimento in {City} {County} {State}. A {Incident_Time} {Day}, [Describe the incident,	Vestirsi adeguatamente per la temperatura, incluso il freddo del vento. {www.Official_Web_Site.gov}	blocco del flash	clima invernale	meteorologico
OET-08	A	flood	flood	Meteorological			FLA	floodAd	☒ Expected	☒ Severe	☒ Likely	{Incident_Time} Severe flooding likely in {Short_Area] [City] [County] [State}. [Recommended Action] expected until [hh:mm][am/pm] [Day].	{Incident_Time} Severe flooding likely in {Short_Area] [City] [County] [State}. [Recommended Action] expected until [hh:mm] [am/pm] [Day].		{Date} {Incident_Time} Severe flooding likely in {Short_Area] [City] [County] [State}. [Recommended Action] expected until [hh:mm] [am/pm] [Day].	The {Official_Government_Agency} has a severe flooding likely at [location] in {City} [County] {State}. Expected at {Incident_Time} {Day}, [Describe the incident, hazard and its consequences]. This impacts people in {Area] [City] [County] [State} including [Describe location by reference to obvious geographic features, such as roads and rivers, rather than with abstract descriptions such as a one-mile, 1.8 kyd or 1.6 km radius of some intersection. The preferred method of describing the area should use compass directions and neighborhood and	Move to higher ground. If driving, do not attempt to drive through floodwaters, turn around and go some other way. Use Business Continuity and Disaster Recovery plan. {www.Official_Web_Site.gov}	6	{Incident_Time} Gravi inondazioni probabili {Short_Area] [City] [County] [State}. [Recommended Action] previsto fino a {hh:mm} {am/pm} {Day}.	{Incident_Time} Gravi inondazioni probabili {Short_Area] [City] [County] [State}. [Recommended Action] previsto fino a {hh:mm} {am/pm} {Day}.	{Date} {Incident_Time} Gravi inondazioni probabili {Short_Area] [City] [County] [State}. [Recommended Action] previsto fino a {hh:mm} {am/pm} {Day}.	Il {Official_Government_Agency} ha una grave inondazione probabile a [location] in {City} [County] {State}. Previsto a {Incident_Time} {Day}, [Describe the incident, hazard and its consequences]. Questo ha un impatto sulle persone in {Area] [City] [County] [State} compreso [Describe location by reference to obvious geographic features, such as roads and rivers, rather than with abstract descriptions such as a one-mile, 1.8 kyd or 1.6 km radius of some intersection. The preferred method of describing the area should use compass	Spostarsi su un terreno più alto. Se guidi, non tentare di guidare attraverso le acque alluvionali, girati e vai in un altro modo. Utilizzare il piano di business continuity e ripristino di emergenza. {www.Official_Web_Site.gov}	alluvione	alluvione	meteorologico

OET-081	L	flood: coastal inundation advisory	flood	Meteorological		(see OET-042, OET-189)	CFA	coastFloodAd	☒ Expected	☒ Severe	☒ Likely	{Incident_Time} Severe coastal flooding likely in {Short_Area] [City] [County] [State}. [Recommended Action] expected until [hh:mm] [am/pm].	{Incident_Time} Severe coastal flooding likely in {Short_Area] [City] [County] [State}. [Recommended Action] expected until [hh:mm] [am/pm].		{Date} {Incident_Time} Severe coastal flooding likely in {Short_Area] [City] [County] [State}. [Recommended Action] expected until [hh:mm] [am/pm].	{Official_Government_Agency} has a severe coastal flooding likely at [location] in {City} [County] {State}. Expected at {Incident_Time} {Day}, [Describe the incident, hazard and its consequences]. This impacts people in {Area] [City] [County] [State} including [Describe location by reference to obvious geographic features, such as roads and rivers, rather than with abstract descriptions such as a one-mile, 1.8 kyd or 1.6 km radius of some intersection. The preferred method of describing the area should use compass directions and	Move to higher ground. If driving, do not attempt to drive through floodwaters, turn around and go some other way. Avoid seashore roads. Use Business Continuity and Disaster Recovery plan. {www.Official_Web_Site.gov}	6	{Incident_Time} Gravi inondazioni costiere probabili {Short_Area] [City] [County] [State}. [Recommended Action] previsto fino a {hh:mm} {am/pm}.	{Incident_Time} Gravi inondazioni costiere probabili {Short_Area] [City] [County] [State}. [Recommended Action] previsto fino a {hh:mm} {am/pm}.	{Date} {Incident_Time} Gravi inondazioni costiere probabili {Short_Area] [City] [County] [State}. [Recommended Action] previsto fino a {hh:mm} {am/pm}.	{Official_Government_Agency} ha una grave inondazione costiera probabile a [location] in {City} [County] {State}. Previsto a {Incident_Time} {Day}, [Describe the incident, hazard and its consequences]. Questo ha un impatto sulle persone in {Area] [City] [County] [State} compreso [Describe location by reference to obvious geographic features, such as roads and rivers, rather than with abstract descriptions such as a one-mile, 1.8 kyd or 1.6 km radius of some intersection. The preferred method of describing the area should use compass	Spostarsi su un terreno più alto. Se guidi, non tentare di guidare attraverso le acque alluvionali, girati e vai in un altro modo. Utilizzare il piano di business continuity e ripristino di emergenza. {www.Official_Web_Site.gov }	alluvione: avviso di inondazione costiera	alluvione	meteorologico
OET-081	O	flood warning	flood	Meteorological			FLW	flood	☒ Expected	☒ Severe	☒ Observed	{Incident_Time} Severe flooding observed in {Short_Area] [City] [County] [State}. [Recommended Action] expected until [hh:mm] [am/pm].	{Incident_Time} Severe flooding observed in {Short_Area] [City] [County] [State}. [Recommended Action] expected until [hh:mm] [am/pm].		{Date} {Incident_Time} Severe flooding observed in {Short_Area] [City] [County] [State}. [Recommended Action] expected until [hh:mm] [am/pm].	{Official_Government_Agency} has issued a warning of severe flooding observed at [location] in {City} [County] {State}. At {Incident_Time} {Day}, [Describe the incident, hazard and its consequences]. This is expected to impact people in {Area] [City] [County] [State} including [Describe location by reference to obvious geographic features, such as roads and rivers, rather than with abstract descriptions such as a one-mile, 1.8 kyd or 1.6 km radius of some intersection. The preferred method of describing the area should use compass directions and neighborhood and landmark names where	Move to higher ground. If driving, do not attempt to drive through floodwaters, turn around and go some other way. Use Business Continuity and Disaster Recovery plan. {www.Official_Web_Site.gov}	3	{Incident_Time} Gravi inondazioni osservate in {Short_Area] [City] [County] [State}. [Recommended Action] Gravi inondazioni osservate in {hh:mm} {am/pm}.	{Incident_Time} Gravi inondazioni osservate in {Short_Area] [City] [County] [State}. [Recommended Action] Gravi inondazioni osservate in {hh:mm} {am/pm}.	{Date} {Incident_Time} Gravi inondazioni osservate in {Short_Area] [City] [County] [State}. [Recommended Action] Gravi inondazioni osservate in {hh:mm} {am/pm}.	{Official_Government_Agency} ha emesso un avviso di gravi inondazioni osservate a [location] in {City} [County] {State}. A {Incident_Time} {Day}, [Describe the incident, hazard and its consequences]. Si prevede che ciò avrà un impatto sulle persone {Area] [City] [County] [State} compreso [Describe location by reference to obvious geographic features, such as roads and rivers, rather than with abstract descriptions such as a one-mile, 1.8 kyd or 1.6 km radius of some intersection. The preferred method of describing the area should use compass directions and neighborhood and landmark names where	Spostarsi su un terreno più alto. Se guidi, non tentare di guidare attraverso le acque alluvionali, girati e vai in un altro modo. Utilizzare il piano di business continuity e ripristino di emergenza. Evita il movimento rapido o l'acqua turbolenta inondazione in quanto è pericolosa. {www.Official_Web_Site.gov }	allarme alluvione	alluvione	meteorologico
OET-082		winter weather	fog	Meteorological	E		FOS	fogS	☒ Expected	☒ Severe	☒ Likely	{Incident_Time} Severe fog likely in {Short_Area] [City] [County] [State}. [Recommended Action] expected until [hh:mm] [am/pm].	{Incident_Time} Severe fog likely in {Short_Area] [City] [County] [State}. [Recommended Action] expected until [hh:mm] [am/pm].		{Date} {Incident_Time} Severe fog likely in {Short_Area] [City] [County] [State}. [Recommended Action] expected until [hh:mm]	{Incident_Time} Severe fog likely in {Short_Area] [City] [County] [State}. [Recommended Action] expected until [hh:mm] [am/pm].	Fog may be in patches, so be prepared to slow down when driving at speed. {www.Official_Web_Site.gov}	8	{Incident_Time} Nebbia grave probabile in {Short_Area] [City] [County] [State}. [Recommended Action] previsto fino a {hh:mm} {am/pm}.	{Incident_Time} Nebbia grave probabile in {Short_Area] [City] [County] [State}. [Recommended Action] previsto fino a {hh:mm}	{Date} {Incident_Time} Nebbia grave probabile in {Short_Area] [City] [County] [State}. [Recommended Action] previsto fino a {hh:mm}	{Incident_Time} Nebbia grave probabile in {Short_Area] [City] [County] [State}. [Recommended Action] previsto fino a {hh:mm}	La nebbia potrebbe essere nelle patch, quindi preparati a rallentare quando guidi a velocità. {www.Official_Web_Site.gov }	clima invernale	nebbia	
OET-083		food contamination	biological hazard	Health			FCW	foodBad	☒ Immediate	☒ Severe	☒ Observed	{Incident_Time} Severe food contamination observed of [food] in {Short_Area] [City] [County] [State}. [Recommended Action] immediately until [endDay] [hh:mm] [am/pm].	{Incident_Time} Severe food contamination observed of [food] in {Short_Area] [City] [County] [State}. [Recommended Action] immediately until [endDay] {[h:mm] [am/pm].	{Incident_Time} Severe food contamination observed of [food] in {Short_Area] [City] [County] [State}. [Recommended Action] immediately until [endDay] [hh:mm] [am/pm].	{Date} {Incident_Time} Severe food contamination observed of [food] in {Short_Area] [City] [County] [State}. [Recommended Action] immediately until [endDay] [hh:mm] [am/pm].	{Incident_Time} The {Official_Government_Agency} has a severe food contamination, perhaps from norovirus, observed of [food] in {Short_Area] [City] [County] [State}. [Recommended Action] immediately until [endDay] [hh:mm] [am/pm].	{www.Official_Web_Site.gov}	5	{Incident_Time} Grave contaminazione alimentare osservata [food] in {Short_Area] [City] [County] [State}. [Recommended Action] Subito fino a {day}{hh:mm} {am/pm}.	{Incident_Time} Grave contaminazione alimentare osservata [food] in {Short_Area] [City] [County] [State}. [Recommended Action] Subito fino a {day}{hh:mm} {am/pm}.	{Date} {Incident_Time} Grave contaminazione alimentare osservata [food] in {Short_Area] [City] [County] [State}. [Recommended Action] Subito fino a {day}{hh:mm} {am/pm}.	{Incident_Time} Il {Official_Government_Agency} ha una grave contaminazione alimentare osservata di [food] in {Short_Area] [City] [County] [State}. [Recommended Action] Subito fino a te {day}{hh:mm} {am/pm}.	{www.Official_Web_Site.gov }	contaminazione degli alimenti	rischio biologico	Salute
OET-084		food safety	public health	Health			FSA	foodSafety	☒ Expected	☒ Severe	☒ Observed	{Incident_Time} Severe food safety issue observed of [food] in {Short_Area] [City] [County] [State}. [Recommended Action] expected until [endDay]	{Incident_Time} Severe food safety issue observed of [food] in {Short_Area] [City] [County] [State}. [Recommended Action] expected until [endDay]	{Incident_Time} Severe food safety issue observed of [food] in {Short_Area] [City] [County] [State}. [Recommended Action] expected until [endDay]	{Date} {Incident_Time} Severe food safety issue observed of [food] in {Short_Area] [City] [County] [State}. [Recommended Action]	{Incident_Time} The {Official_Government_Agency} has a severe food safety issue observed of [food] in {Short_Area] [City] [County] [State}.	{www.Official_Web_Site.gov}	5	{Incident_Time} Grave problema di sicurezza alimentare osservato [food] in {Short_Area] [City] [County] [State}. [Recommended Action]	{Incident_Time} Grave problema di sicurezza alimentare osservato [food] in {Short_Area] [City] [County] [State}. [Recommended Action]	{Date} {Incident_Time} Grave problema di sicurezza alimentare osservato [food] in {Short_Area] [City] [County] [State}.	{Incident_Time} Il {Official_Government_Agency} ha un grave problema di sicurezza alimentare osservato di [food] in {Short_Area] [City]	{www.Official_Web_Site.gov }	la sicurezza alimentare	salute pubblica	Salute
OET-085		food supply	public health	Health			HEF	foodSupply	☒ Expected	☒ Severe	☒ Likely	{Incident_Time} Severe food supply issue likely in {Short_Area] [City] [County] [State}. [Recommended Action] expected until [endDay]	{Incident_Time} Severe food supply issue likely in {Short_Area] [City] [County] [State}. [Recommended Action] expected until [endDay]	{Incident_Time} Severe food supply issue likely in {Short_Area] [City] [County] [State}. [Recommended Action] expected until [endDay]	{Date} {Incident_Time} Severe food supply issue likely in {Short_Area] [City] [County] [State}. [Recommended Action] expected until [endDay]	{Incident_Time} The {Official_Government_Agency} has a severe food supply issue likely in {Short_Area] [City] [County] [State}.	{www.Official_Web_Site.gov}	5	{Incident_Time} Grave problema di approvvigionamento alimentare {Short_Area] [City] [County] [State}. [Recommended Action]	{Incident_Time} Grave problema di approvvigionamento alimentare {Short_Area] [City] [County] [State}. [Recommended Action]	{Date} {Incident_Time} Grave problema di approvvigionamento alimentare {Short_Area] [City] [County] [State}. [Recommended Action]	{Incident_Time} Il {Official_Government_Agency} ha un grave problema di approvvigionamento alimentare probabilmente in {Short_Area] [City]	{www.Official_Web_Site.gov }	approvvigionamento alimentare	salute pubblica	Salute
OET-086		forest fire	fire	Fire			WOW	forestFire	☒ Immediate	☒ Extreme	☒ Observed	An extreme forest fire is observed in {Short_Area] [City] [County] [State}. [Description & Recommended Action] immediately {Incident_Time} until [hh:mm] [am/pm].	An extreme forest fire is observed in {Short_Area] [City] [County] [State}. [Description & Recommended Action] immediately {Incident_Time} until [hh:mm] [am/pm].	An extreme forest fire is observed in {Short_Area] [City] [County] [State}. [Description & Recommended Action] immediately {Incident_Time} until [hh:mm] [am/pm].	An extreme forest fire is observed in {Short_Area] [City] [County] [State}. [Description & Recommended Action] immediately {Date} {Incident_Time} until [hh:mm] [am/pm].	The {Official_Government_Agency} has an extreme forest fire observed in {City} {County} {State}. At {Incident_Time} {Day}, [Describe the incident, hazard and its consequences]. This immediately impacts people in {Area] [City] [County] [State} including [Describe location by reference to obvious geographic features, such as roads and rivers, rather than with abstract descriptions such as a one-mile, 1.8 kyd or 1.6 km radius of some intersection. The preferred method of describing the area should use compass directions and neighborhood and landmark names where appropriate.]	For your safety, you should avoid the area and/or take appropriate protective measures [describe_measures]. For more information, check {www.Official_Web_Site.gov}, or tune to local news media. Please do not call {9_1_1}, except for a serious emergency.	2	Un incendio boschivo estremo si osserva {Short_Area] [City] [County] [State}. [Description & Recommended Action] subito {Incident_Time} fino a {hh:mm} {am/pm}.	Un incendio boschivo estremo si osserva {Short_Area] [City] [County] [State}. [Description & Recommended Action] subito {Incident_Time} fino a {hh:mm} {am/pm}.	Un incendio boschivo estremo si osserva {Short_Area] [City] [County] [State}. [Description & Recommended Action] subito {Date} {Incident_Time} fino a {hh:mm} {am/pm}.	Il {Official_Government_Agency} ha un incendio boschivo estremo osservato in {City} {County} {State}. A {Incident_Time} {Day}, [Describe the incident, hazard and its consequences]. Questo ha un impatto immediato sulle persone in {Area] [City] [County] [State} compreso [Describe location by reference to obvious geographic features, such as roads and rivers, rather than with abstract descriptions such as a one-mile, 1.8 kyd or 1.6 km radius of some intersection. The preferred method of describing the area should use compass directions and neighborhood and landmark names where appropriate.]	Per la vostra sicurezza, dovrete evitare l'area e/o adottare adeguate misure di protezione [describe_measures]. Per ulteriori informazioni, selezionare {www.Official_Web_Site.gov } o sintonizzarsi sui media locali. Non chiamare {9_1_1}, ad eccezione di un'emergenza grave.	incendio forestale	fuoco	Fuoco
OET-08	X	freeze: hard	winter weather	Meteorological	B		FHW	hardFrz	☒ Immediate	☒ Extreme	☒ Likely	Extreme hard freeze likely in {Short_Area] [City] [County] [State}. [Description & Recommended Action] immediately {Incident_Time} until	Extreme hard freeze likely in {Short_Area] [City] [County] [State}. [Description & Recommended Action] immediately {Incident_Time} until		Extreme hard freeze likely in {Short_Area] [City] [County] [State}. [Description & Recommended Action] immediately {Date} {Incident_Time} until	The {Official_Government_Agency} has an extreme hard freeze likely in {City} {County} {State}. At {Incident_Time} {Day}, [Describe the incident,	Dress adequately for the temperature including wind chill. {www.Official_Web_Site.gov}	8	Congelamento duro estremo probabile in {Short_Area] [City] [County] [State}. [Description & Recommended Action] subito {Incident_Time} fino a {hh:mm} {am/pm}.	Congelamento duro estremo probabile in {Short_Area] [City] [County] [State}. [Description & Recommended Action] subito {Incident_Time} fino	Congelamento duro estremo probabile in {Short_Area] [City] [County] [State}. [Description & Recommended Action] subito {Date}	Il {Official_Government_Agency} ha un congelamento estremo duro probabile in {City} {County} {State}. A {Incident_Time} {Day}, [Describe the incident,	Vestirsi adeguatamente per la temperatura, incluso il freddo del vento. {www.Official_Web_Site.gov }	congelare: duro	clima invernale	meteorologico
OET-08	O	freeze	winter weather	Meteorological	E		FZW	freeze	☒ Expected	☒ Severe	☒ Observed	Severe freeze observed in {Short_Area] [City] [County] [State}. [Description & Recommended Action] expected {Incident_Time} until [hh:mm] [am/pm].	Severe freeze observed in {Short_Area] [City] [County] [State}. [Description & Recommended Action] expected {Incident_Time} until [hh:mm] [am/pm].		{Short_Area] [City] [County] [State}. [Description & Recommended Action] expected {Date} {Incident_Time} until [hh:mm] [am/pm].	{Official_Government_Agency} has a severe freeze observed in {City} County} {State}. At {Incident_Time} {Day}, [Describe the incident, hazard and its consequences]. This is	Dress adequately for the temperature including wind chill. {www.Official_Web_Site.gov}	6	Grave congelamento osservato in {Short_Area] [City] [County] [State}. [Description & Recommended Action] previsto {Incident_Time} fino a {hh:mm} {am/pm}.	Grave congelamento osservato in {Short_Area] [City] [County] [State}. [Description & Recommended Action] previsto {Incident_Time} fino a {hh:mm} {am/pm}.	osservato in {Short_Area] [City] [County] [State}. [Description & Recommended Action] previsto {Date} {Incident_Time} fino a {hh:mm} {am/pm}.	{Official_Government_Agency} ha un grave congelamento osservato in {City} County} {State}. A {Incident_Time} {Day}, [Describe the incident, hazard and its	Vestirsi adeguatamente per la temperatura, incluso il freddo del vento. {www.Official_Web_Site.gov }	congelare	clima invernale	meteorologico
OET-088		freezing drizzle	winter weather	Meteorological	E		FZA	freezeDrzl	☒ Expected	☒ Severe	☒ Observed	Severe freezing drizzle observed in {Short_Area] [City] [County] [State}. [Description & Recommended Action] expected {Incident_Time} until [hh:mm] [am/pm].	Severe freezing drizzle observed in {Short_Area] [City] [County] [State}. [Description & Recommended Action] expected {Incident_Time} until [hh:mm] [am/pm].		Severe freezing drizzle observed in {Short_Area] [City] [County] [State}. [Description & Recommended Action] expected {Date} {Incident_Time} until [hh:mm] [am/pm].	{Official_Government_Agency} has a severe freezing drizzle observed in {City} {County} {State}. At {Incident_Time} {Day}, [Describe the incident, hazard and its consequences].	Dress adequately for the temperature including wind chill. {www.Official_Web_Site.gov}	8	Forte pioviggine gelida osservata {Short_Area] [City] [County] [State}. [Description & Recommended Action] previsto {Incident_Time} fino a {hh:mm} {am/pm}.	Forte pioviggine gelida osservata {Short_Area] [City] [County] [State}. [Description & Recommended Action] previsto {Incident_Time} fino a {hh:mm} {am/pm}.	Forte pioviggine gelida osservata {Short_Area] [City] [County] [State}. [Description & Recommended Action] previsto {Date} {Incident_Time} fino a {hh:mm} {am/pm}.	{Official_Government_Agency} has a severe freezing drizzle observed in {City} {County} {State}. A {Incident_Time} {Day}, [Describe the incident, hazard and its consequences].	Vestirsi adeguatamente per la temperatura, incluso il freddo del vento. {www.Official_Web_Site.gov }	pioggerella gelata	clima invernale	meteorologico
OET-089		freezing rain	winter weather	Meteorological	E		FZR	freezeRain	☒ Expected	☒ Severe	☒ Observed	Severe freezing rain or sleet observed in {Short_Area] [City] [County] [State}. [Description & Recommended Action] expected {Incident_Time} until [hh:mm] [am/pm].	Severe freezing rain or sleet observed in {Short_Area] [City] [County] [State}. [Description & Recommended Action] expected {Incident_Time} until [hh:mm] [am/pm].		sleet observed in {Short_Area] [City] [County] [State}. [Description & Recommended Action] expected {Date} {Incident_Time} until [hh:mm] [am/pm].	{Official_Government_Agency} has a severe freezing rain or sleet observed in {City} {County} {State}. At {Incident_Time} {Day}, [Describe the incident, hazard and its consequences].	Dress adequately for the temperature including wind chill. {www.Official_Web_Site.gov}	8	Forti piogge gelide o seleet osservate in {Short_Area] [City] [County] [State}. [Description & Recommended Action] previsto {Incident_Time} fino a {hh:mm} {am/pm}.	Forti piogge gelide o seleet osservate in {Short_Area] [City] [County] [State}. [Description & Recommended Action] previsto {Incident_Time} fino a {hh:mm} {am/pm}.	Forti piogge gelide o seleet osservate in {Short_Area] [City] [County] [State}. [Description & Recommended Action] previsto {Date} {Incident_Time} fino a {hh:mm} {am/pm}.	{Official_Government_Agency} ha una forte pioggia gelida o nevischio osservato in {City} {County} {State}. A {Incident_Time} {Day}, [Describe the incident, hazard and its consequences].	Vestirsi adeguatamente per la temperatura, incluso il freddo del vento. {www.Official_Web_Site.gov }	grandine	clima invernale	meteorologico
OET-090		freezing spray: marine	winter weather	Meteorological	E		FZS	freezngSpray	☒ Expected	☒ Severe	☒ Observed	Severe freezing spray observed in {Short_Area] [City] [County] [State}. [Description & Recommended Action] Expected {Incident_Time} until [hh:mm] [am/pm].	Severe freezing spray observed in {Short_Area] [City] [County] [State}. [Description & Recommended Action] Expected {Incident_Time} until [hh:mm] [am/pm].		Severe freezing spray observed in {Short_Area] [City] [County] [State}. [Description & Recommended Action] Expected {Date} {Incident_Time} until	The {Official_Government_Agency} has a severe freezing spray observed in {County} {State}. At {Incident_Time} {Day}, [Describe the incident, hazard and its	Dress adequately for the temperature including wind chill. Spray may cause accumulated ice on ships and affect their buoyancy. {www.Official_Web_Site.gov}	5	Forti piogge gelide o seleet osservate in {Short_Area] [City] [County] [State}. [Description & Recommended Action] previsto {Incident_Time} fino a {hh:mm} {am/pm}.	Forti piogge gelide o seleet osservate in {Short_Area] [City] [County] [State}. [Description & Recommended Action] previsto {Incident_Time} fino a {hh:mm} {am/pm}.	Forti piogge gelide o seleet osservate in {Short_Area] [City] [County] [State}. [Description & Recommended Action] previsto {Date} {Incident_Time} fino a	Te {Official_Government_Agency} I kitea te rehu whakatio tino nui i roto i {County} {State}. Kei {Incident_Time} {Day}, [Describe the incident, hazard and its	Kia tika te kakahu mo te pāmahana tae atu ki te mātao o te hau. Ka pā pea te rehu ki te hukapapa i runga i nga kaipuke, a, he pānga ki to rātau pīkaia. {www.Official_Web_Site.gov	spray gelido: marino	clima invernale	meteorologico
OET-091		frost	winter weather	Meteorological	E	may be hoar frost	TEF	frost	☒ Expected	☒ Severe	☒ Likely	Severe frost likely in {Short_Area] [City] [County] [State}. [Description & Recommended Action] expected {Incident_Time} until [hh:mm] [am/pm].	Severe frost likely in {Short_Area] [City] [County] [State}. [Description & Recommended Action] expected {Incident_Time} until [hh:mm] [am/pm].		Severe frost likely in {Short_Area] [City] [County] [State}. [Description & Recommended Action] expected {Date} {Incident_Time} until [hh:mm] [am/pm].	The {Official_Government_Agency} has a severe frost likely in {City} [County] {State}. At {Incident_Time} {Day}, [Describe the incident e.g. hoar frost, hazard and its consequences]. This is expected to impact people in {Area] [City] [County] [State}	Dress adequately for the temperature including wind chill. {www.Official_Web_Site.gov}	8	Tērā pea kei roto te huka tino nui {Short_Area] [City] [County] [State}. [Description & Recommended Action] tūmanakohia {Incident_Time} tae noa ki {hh:mm} {am/pm}.	Tērā pea kei roto te huka tino nui {Short_Area] [City] [County] [State}. [Description & Recommended Action] tūmanakohia {Incident_Time} tae noa ki {hh:mm} {am/pm}.	Tērā pea kei roto te huka tino nui {Short_Area] [City] [County] [State}. [Description & Recommended Action] tūmanakohia {Incident_Time} tae noa ki {hh:mm} {am/pm}.	Il {Official_Government_Agency} ha un grave spray congelante osservato in {City} [County] {State}. Kei {Incident_Time} {Day}, [Describe the incident e.g. hoar frost, hazard and its consequences]. Questo dovrebbe avere un impatto sulle persone in {Area] [City] [County] [State}	Vestirsi adeguatamente per la temperatura, incluso il freddo del vento. {www.Official_Web_Site.gov }	brina	clima invernale	meteorologico

OET-092		fuel issue	utility issue	Infrastructure			UTP	gasoline	☒ Expected	☒ Severe	☒ Likely	{Incident_Time} Severe gasoline/petrol fuel supply shortage likely in {Short_Area] [City] [County] [State}. [Recommended Action] expected until [endDate] [hh:mm] [am/pm].	{Incident_Time} Severe gasoline/petrol fuel supply shortage likely in {Short_Area] [City] [County] [State}. [Recommended Action] expected until [endDate] [hh:mm] [am/pm].		{Incident_Time} Severe gasoline/petrol fuel supply shortage likely in {Short_Area] [City] [County] [State}. [Recommended Action] expected until [endDate] [hh:mm] [am/pm].	{Official_Government_Agency} {Incident_Time} Severe gasoline/petrol fuel supply shortage likely in {Short_Area] [City] [County] [State}. [Recommended Action] expected until [endDate] [hh:mm] [am/pm].	{Incident_Time} Gasoline/petrol fuel supply shortage likely in {Short_Area] [City] [County] [State}. [Recommended Action] advised until [endDate] [hh:mm] [am/pm] {www.Official_Web_Site.gov}.	9	{Incident_Time} Grave carenza di benzina {Short_Area] [City] [County] [State}. [Recommended Action] previsto fino a {endDate} {hh:mm} {am/pm}.	{Incident_Time} Grave carenza di benzina {Short_Area] [City] [County] [State}. [Recommended Action] previsto fino a {endDate} {hh:mm} {am/pm}.	{Date} {Incident_Time} Grave carenza di benzina {Short_Area] [City] [County] [State}. [Recommended Action] previsto fino a {endDate} {hh:mm} {am/pm}.	{Incident_Time} La carenza di benzina {Short_Area] [City] [County] [State}. [Recommended Action] A {endDate} {hh:mm} {am/pm}. {Official_Government_Agency}	La carenza di benzina {Short_Area] [City] [County] [State}. [Recommended Action] previsto fino a {endDate} {hh:mm} {am/pm}.	problema del carburante	problema di utilità	Infrastruttura
OET-093		geophysical issue	geological	Geological			GEA	geoA	☒ Immediate	☒ Extreme	☒ Observed	An extreme geophysical issue {Description} is observed in {Short_Area] [City] [County] [State}. [Description & Recommended Action] immediately {Incident_Time} until [endDate] [hh:mm]	An extreme geophysical issue {Description} is observed in {Short_Area] [City] [County] [State}. [Description & Recommended Action] immediately {Incident_Time} until [endDate] [hh:mm]	An extreme geophysical issue {Description} is observed in {Short_Area] [City] [County] [State}. [Description & Recommended Action] immediately {Incident_Time} until [endDate] [hh:mm]	An extreme geophysical issue {Description} is observed in {Short_Area] [City] [County] [State}. [Description & Recommended Action] immediately {Date} {Incident_Time} until [endDate] [hh:mm]	An extreme geophysical issue {Description} is observed in {Short_Area] [City] [County] [State}. [Description & Recommended Action] immediately {Incident_Time} until [endDate] [hh:mm]	{Instructions}. {www.Official_Web_Site.gov}.	1	Una questione geofisica estrema {Description} si osserva in {Short_Area] [City] [County] [State}. [Description & Recommended Action] subito {Incident_Time} fino a {hh:mm} {am/pm}.	Una questione geofisica estrema {Description} si osserva in {Short_Area] [City] [County] [State}. [Description & Recommended Action] subito {Incident_Time} fino a {hh:mm} {am/pm}.	Una questione geofisica estrema {Description} si osserva in {Short_Area] [City] [County] [State}. [Description & Recommended Action] subito {Date} {Incident_Time} fino a {hh:mm} {am/pm}.	Una questione geofisica estrema {Description} si osserva in {Short_Area] [City] [County] [State}. [Description & Recommended Action] subito {Date} {Incident_Time} fino a {hh:mm} {am/pm}.	{Instructions}. {www.Official_Web_Site.gov}.	questione geofisica	geologico	geologico
OET-094		grass fire	fire	Fire			WGW	grassFire	☒ Immediate	☒ Severe	☒ Observed	A severe grass fire is observed in {Short_Area] [City] [County] [State}. [Description & Recommended Action] immediately {Incident_Time} until [hh:mm] [am/pm].	A severe grass fire is observed in {Short_Area] [City] [County] [State}. [Description & Recommended Action] immediately {Incident_Time} until [hh:mm] [am/pm].	A severe grass fire is observed in {Short_Area] [City] [County] [State}. [Description & Recommended Action] immediately {Incident_Time} until [hh:mm] [am/pm].	A severe grass fire is observed in {Short_Area] [City] [County] [State}. [Description & Recommended Action] immediately {Date} {Incident_Time} until [hh:mm] [am/pm].	The {Official_Government_Agency} has a severe grass fire observed in {City} {County} {State}. At {Incident_Time} {Day}, [Describe the incident, hazard and its consequences]. This impacts people immediately in {Area] [City] [County] [State} including [Describe location by reference to obvious geographic features, such as roads and rivers, rather than with abstract descriptions such as a one-mile, 1.8 kyd or 1.6 km radius of some intersection. The preferred method of describing the area should use compass directions and neighborhood and landmark names where appropriate.] People in other areas in	For your safety, you should avoid the area and/or take appropriate protective measures [describe_measures]. Grass fires can travel at 22 km/h (14 mph) or faster. For more information, check {www.Official_Web_Site.gov}, or tune to local news media. Please do not call {9_1_1}, except for a serious emergency.	4	Un grave incendio di erba si osserva {Short_Area] [City] [County] [State}. [Description & Recommended Action] subito {Incident_Time} fino a {hh:mm} {am/pm}.	Un grave incendio di erba si osserva {Short_Area] [City] [County] [State}. [Description & Recommended Action] subito {Incident_Time} fino a {hh:mm} {am/pm}.	Un grave incendio di erba si osserva {Short_Area] [City] [County] [State}. [Description & Recommended Action] subito {Date} {Incident_Time} fino a {hh:mm} {am/pm}.	Il {Official_Government_Agency} ha un grave fuoco d'erba osservato in {City} {County} {State}. A {Incident_Time} {Day}, [Describe the incident, hazard and its consequences]. Questo ha un impatto immediato sulle persone in {Area] [City] [County] [State} compreso [Describe location by reference to obvious geographic features, such as roads and rivers, rather than with abstract descriptions such as a one-mile, 1.8 kyd or 1.6 km radius of some intersection. The preferred method of describing the area should use compass directions and neighborhood and landmark names where appropriate.]	Per la vostra sicurezza, dovrete evitare l'area e/o adottare adeguate misure di protezione [describe_measures]. Per ulteriori informazioni, selezionare {www.Official_Web_Site.gov} o sintonizzarsi sui media locali. Non chiamare {9_1_1}, ad eccezione di un'emergenza grave.	fuoco d'erba	fuoco	Fuoco
OET-09…	M	hail;A	Moderate weather	Meteorological	E		HAM	hailMod	☒ Expected	☒ Moderate	☒ Likely	Moderate hail is likely in {Short_Area] [City] [County] [State}. [Description & Recommended Action] expected {Incident_Time} until [hh:mm] [am/pm].	Moderate hail is likely in {Short_Area] [City] [County] [State}. [Description & Recommended Action] expected {Incident_Time} until [hh:mm] [am/pm].		Moderate hail is likely in {Short_Area] [City] [County] [State}. [Description & Recommended Action] expected {Date} {Incident_Time} until [hh:mm] [am/pm].	{Official_Government_Agency} has a likely moderate hail hazard in {City} [County] {State}. At {Incident_Time} {Day}, [Describe the incident, hazard and its consequences]. This may impact people in {Area] [City] [County] [State} including [Describe location by reference to	For your safety, your should dress suitably for a hailstorm. Driving is best avoided if possible. Icy and slippery conditions may occur, which is a driving hazard, and may even be a walking hazard. Motorcycle riding is dangerous. {www.Official_Web_Site.gov}	7	Probabile grandine moderata {Short_Area] [City] [County] [State}. [Description & Recommended Action] Previsto {Incident_Time} Fino a [hh:mm] [am/pm].	Probabile grandine moderata {Short_Area] [City] [County] [State}. [Description & Recommended Action] Previsto {Incident_Time} Fino a [hh:mm] [am/pm].	Probabile grandine moderata {Short_Area] [City] [County] [State}. [Description & Recommended Action] Previsto {Date} {Incident_Time} Fino a [hh:mm] [am/pm].	{Official_Government_Agency} presenta un probabile rischio moderato di grandine {City} [County] {State}. A {Incident_Time} {Day}, [Describe the incident, hazard and its consequences]. Ciò potrebbe avere un impatto sulle persone presenti {Area] [City] [County] [State} Compreso	dovresti vestirti adeguatamente per una tempesta di grandine. Se possibile, è meglio evitare di guidare. Potrebbero verificarsi condizioni ghiacciate e scivolose, il che costituisce un pericolo per la guida e potrebbe anche essere un pericolo per la camminata. La guida della moto è pericolosa.	salve	cattive condizioni meteo	meteorologico
OET-09…	L	hail;O	severe weather	Meteorological	E		HAS	hailAd	☒ Expected	☒ Severe	☒ Likely	Severe hail is likely in {Short_Area] [City] [County] [State}. [Description & Recommended Action] expected {Incident_Time} until [hh:mm] [am/pm].	Severe hail is likely in {Short_Area] [City] [County] [State}. [Description & Recommended Action] expected {Incident_Time} until [hh:mm] [am/pm].		Severe hail is likely in {Short_Area] [City] [County] [State}. [Description & Recommended Action] expected {Date} {Incident_Time} until [hh:mm] [am/pm].	{Official_Government_Agency} has a likely severe hail hazard in {City} [County] {State}. At {Incident_Time} {Day}, [Describe the incident, hazard and its consequences]. This may impact people in {Area] [City] [County] [State} including [Describe location by reference to obvious geographic features, such as roads and rivers, rather than with abstract descriptions such as a one-mile, 1.8 kyd or 1.6 km radius of some intersection. The preferred method of describing the area should use compass directions and neighborhood and landmark names where appropriate.] [Probability=nn%]	For your safety, your should dress suitably for a hailstorm. Driving is best avoided if possible. Icy and slippery conditions may occur, which is a driving hazard, and may even be a walking hazard. Motorcycle riding may be dangerous. {www.Official_Web_Site.gov}	6	È probabile una forte grandine {Short_Area] [City] [County] [State}. [Description & Recommended Action] previsto {Incident_Time} fino a {hh:mm} {am/pm}.	È probabile una forte grandine {Short_Area] [City] [County] [State}. [Description & Recommended Action] previsto {Incident_Time} fino a {hh:mm} {am/pm}.	È probabile una forte grandine {Short_Area] [City] [County] [State}. [Description & Recommended Action] previsto {Date} {Incident_Time} fino a {hh:mm} {am/pm}.	{Official_Government_Agency} ha un probabile grave rischio di grandine in {City} [County] {State}. A {Incident_Time} {Day}, [Describe the incident, hazard and its consequences]. Ciò può avere un impatto sulle persone {Area] [City] [County] [State} compreso [Describe location by reference to obvious geographic features, such as roads and rivers, rather than with abstract descriptions such as a one-mile, 1.8 kyd or 1.6 km radius of some intersection. The preferred method of describing the area should use compass directions and neighborhood and landmark names where	Per la tua sicurezza dovresti vestirti adeguatamente per una grandinata. La guida è meglio evitare se possibile. Possono verificarsi condizioni ghiacciate e scivolose, che è un pericolo di guida e può anche essere un pericolo per la deaezione. Guidare in moto può essere pericoloso. {www.Official_Web_Site.gov}	salve	cattive condizioni meteo	meteorologico
OET-09…	O	hail;E	severe weather	Meteorological	E		HAW	hail	☒ Expected	☒ Severe	☒ Observed	Severe hail is observed in {Short_Area] [City] [County] [State}. [Description & Recommended Action] expected {Incident_Time} until [hh:mm] [am/pm].	Severe hail is observed in {Short_Area] [City] [County] [State}. [Description & Recommended Action] expected {Incident_Time} until [hh:mm] [am/pm].		Severe hail is observed in {Short_Area] [City] [County] [State}. [Description & Recommended Action] Expected {Date} {Incident_Time} until [hh:mm] [am/pm].	The {Official_Government_Agency} has severe hail observed in {City} [County] {State}. At {Incident_Time} {Day}, [Describe the incident, hazard and its consequences]. This may impact people in {Area] [City] [County] [State} including [Describe location by reference to obvious geographic features, such as roads and rivers, rather than with abstract descriptions such as a one-mile, 1.8 kyd or 1.6 km radius of some intersection. The preferred method of describing the area should use compass directions and neighborhood and landmark names where appropriate.] [Probability=nn%]	For your safety, your should dress suitably for a hailstorm. Driving is best avoided if possible. Icy and slippery conditions may occur, which is a driving hazard, and may even be a walking hazard. Motorcycle riding may be dangerous. {www.Official_Web_Site}	4	Una forte grandine si osserva {Short_Area] [City] [County] [State}. [Description & Recommended Action] previsto {Incident_Time} fino a {hh:mm} {am/pm}.	Una forte grandine si osserva {Short_Area] [City] [County] [State}. [Description & Recommended Action] previsto {Incident_Time} fino a {hh:mm} {am/pm}.	Una forte grandine si osserva {Short_Area] [City] [County] [State}. [Description & Recommended Action] previsto {Date} {Incident_Time} fino a {hh:mm} {am/pm}.	{Official_Government_Agency} ha grandine grave osservato in {City} [County] {State}. A {Incident_Time} {Day}, [Describe the incident, hazard and its consequences]. Questo può avere un impatto sulle persone in {Area] [City] [County] [State} compreso [Describe location by reference to obvious geographic features, such as roads and rivers, rather than with abstract descriptions such as a one-mile, 1.8 kyd or 1.6 km radius of some intersection. The preferred method of describing the area should use compass directions and neighborhood and landmark names where appropriate.] [Probability=nn%]	Per la tua sicurezza dovresti vestirti adeguatamente per una grandinata. La guida è meglio evitare se possibile. Possono verificarsi condizioni ghiacciate e scivolose, che è un pericolo di guida e può anche essere un pericolo per la deaezione. Guidare in moto può essere pericoloso. {www.Official_Web_Site.gov}	salve	cattive condizioni meteo	meteorologico
OET-09…	X	hail;X	extreme weather	Meteorological	E		HAE	hailEx	☒ Expected	☒ Extreme	☒ Observed	Extreme hail is observed in {Short_Area] [City] [County] [State}. [Description & Recommended Action] expected {Incident_Time} until [hh:mm] [am/pm].	Extreme hail is observed in {Short_Area] [City] [County] [State}. [Description & Recommended Action] expected {Incident_Time} until [hh:mm] [am/pm}}.		Extreme hail is observed in {Short_Area] [City] [County] [State}. [Description & Recommended Action] Expected {Date} {Incident_Time} until [hh:mm] [am/pm].	The {Official_Government_Agency} has extreme hail observed in {City} [County] {State}. At {Incident_Time} {Day}, [Describe the incident, hazard and its consequences]. This may impact people in {Area] [City] [County] [State} including [Describe location by reference to	For your safety, your should dress suitably for a hailstorm. Crash and safety helmets protect against injuries. Driving is best avoided if possible. Sheltering vehicles may be desirable. Icy and slippery conditions may occur, which is a driving hazard, and may even be a walking hazard. Motorcycle riding is dangerous.	2	Si osserva grandine estrema {Short_Area] [City] [County] [State}. [Description & Recommended Action] Previsto {Incident_Time} Fino a [hh:mm] [am/pm].	Si osserva grandine estrema {Short_Area] [City] [County] [State}. [Description & Recommended Action] Previsto {Incident_Time} Fino a [hh:mm] [am/pm}}.	Si osserva grandine estrema {Short_Area] [City] [County] [State}. [Description & Recommended Action] Previsto {Date} {Incident_Time} Fino a [hh:mm] [am/pm].	Il {Official_Government_Agency} è stata osservata una grandine estrema in {City} [County] {State}. A {Incident_Time} {Day}, [Describe the incident, hazard and its consequences]. Ciò potrebbe avere un impatto sulle persone presenti {Area] [City]	Per la tua sicurezza dovresti vestirti adeguatamente per una tempesta di grandine. I caschi di protezione e di protezione proteggono dagli infortuni. Se possibile, è meglio evitare di guidare. Potrebbero essere desiderabili veicoli di ricovero. Potrebbero verificarsi condizioni	salve	cattive condizioni meteo	meteorologico
OET-096		hazardous seas	marine	Meteorological	E		HSA	hazSea	☒ Expected	☒ Severe	☒ Likely	{Incident_Time} Severe hazardous seas are likely in {County1] [State1} to {County2} {State2}. [Description & Recommended Action] Expected until [Day] [hh:mm] [am/pm}}.	{Incident_Time} Severe hazardous seas are likely in {County1] [State1} to {County2} {State2} [Description & Recommended Action] Expected until [Day] [hh:mm] [am/pm].		{Date} {Incident_Time} Severe hazardous seas are likely in {County1] [State1} to {County2} {State2}. [Description & Recommended Action] Expected until [Day] [hh:mm] [am/pm].	{Incident_Time} The {Official_Government_Agency} has severe hazardous seas likely in {County1} {State1} to {County2} {State2}. [Describe the incident, hazard and its consequences]. This is expected to impact the shore and ships in {County1] [State1} to	{www.Official_Web_Site.gov}	6	{Incident_Time} Sono probabili mari pericolosi gravi {County] [State}. [Description & Recommended Action] previsto fino a {day}{hh:mm} {am/pm}.	{Incident_Time} Sono probabili mari pericolosi gravi {County] [State}. [Description & Recommended Action] previsto fino a {day}{hh:mm} {am/pm}.	{Date} {Incident_Time} Sono probabili mari pericolosi gravi {County] [State}. [Description & Recommended Action] previsto fino a {day}{hh:mm} {am/pm}.	{Incident_Time} Il {Official_Government_Agency} Si prevede che ciò avrà un impatto sulla riva e sulle navi {County} {State}. [Describe the incident, hazard and its consequences]. Previsto fino a {County1] [State1} ki {County2} {State2}	{www.Official_Web_Site.gov}	mari pericolosi	marino	meteorologico
OET-09…	Q	health: human quarantine: health travel restrictions	health issue	Health	F		HQW	hQuarantine	☒ Expected	☒ Severe	☒ Observed	Severe human quarantine observed in {Short_Area] [City] [County] [State}. [Description & Recommended Action] expected {Incident_Time} until [hh:mm] [am/pm].	Severe human quarantine observed in {Short_Area] [City] [County] [State}. [Description & Recommended Action] expected {Incident_Time} until [hh:mm] [am/pm].	Severe human quarantine observed in {Short_Area] [City] [County] [State}. [Description & Recommended Action] expected {Incident_Time} until [hh:mm] [am/pm].	Severe human quarantine observed in {Short_Area] [City] [County] [State}. [Description & Recommended Action] expected {Date} {Incident_Time} until	The {Official_Government_Agency} has a severe human quarantine observed in {City} {County} {State}. At {Incident_Time} {Day}, [Describe the incident,	{www.Official_Web_Site.gov}	5	Grave quarantena umana osservata {Short_Area] [City] [County] [State}. [Description & Recommended Action] previsto {Incident_Time} fino a {hh:mm} {am/pm}.	Grave quarantena umana osservata {Short_Area] [City] [County] [State}. [Description & Recommended Action] previsto {Incident_Time} fino a {hh:mm} {am/pm}.	Grave quarantena umana osservata {Short_Area] [City] [County] [State}. [Description & Recommended Action] previsto {Dayr} {Incident_Time} fino a	Il {Official_Government_Agency} Per l'emergenza sanitaria, dovresti aspettarti di {City} {County} {State}. A {Incident_Time} {Day}, [Describe the incident,	{www.Official_Web_Site.gov}	salute: quarantena umana: restrizioni sanitarie ai viaggi	problema di salute	Salute

OET-097	Q	health: human quarantine: health travel restrictions	health issue	Health	F		HDW	hQuarantine	☒ Expected	☒ Severe	☒ Observed	*{Incident_Time}* Severe *[issue]* health issue observed in *{Short_Area] [City] [County] [State}. [Recommended Action]* expected until *[hh:mm]]am/pm].*	*{Incident_Time}* Severe *[issue]* health issue observed in *{Short_Area] [City] [County] [State}. [Recommended Action]* expected until *[hh:mm] [am/pm].*	*{Incident_Time}* Severe *[issue]* health issue observed in *{Short_Area] [City] [County] [State}. [Recommended Action]* expected until *[hh:mm] [am/pm].*	*{Date} {Incident_Time}* Severe *[issue]* health issue observed in *{Short_Area] [City] [County] [State}. [Recommended Action]* expected until *[hh:mm] [am/pm].*	The *{Official_Government_Agency}* has a severe *[issue]* health issue observed in *{City} {County} {State}*. At *{Incident_Time} {Day}, [Describe the incident, hazard and its consequences]*. This may impact people in *{Area] [City] [County] [State}*, including *[Describe location by reference to obvious geographic features, such as roads and rivers, rather than with abstract descriptions such as a one-mile, 1.8 kyd or 1.6 km radius of some intersection. The preferred method of describing the area should use compass directions and neighborhood and landmark names where appropriate.]*. People in other areas in	For the health Emergency, you should expect to *[Recommended actions and extended instructions]*. The Emergency remains in effect until further notice. This message will be updated in *{Message_Duration}*, or sooner if needed. For more information, check *{www.Official_Web_Site.gov}*, or tune to local news media. Please do not call *{9_1_1}*, except for a serious emergency.	7	*{Incident_Time}* Forte *[issue]* problema di salute osservato in *{Short_Area] [City] [County] [State}. [Recommended Action]* previsto fino a *{hh:mm} {am/pm}.*	*{Incident_Time}* Forte *[issue]* problema di salute osservato in *{Short_Area] [City] [County] [State}. [Recommended Action]* previsto fino a *{hh:mm} {am/pm}.*	*{Date} {Incident_Time}* Forte *[issue]* problema di salute osservato in *{Short_Area] [City] [County] [State}. [Recommended Action]* previsto fino a *{hh:mm} {am/pm}.*	Il *{Official_Government_Agency}* ha un grave *{City} {County} {State}*. A *{Incident_Time} {Day}, [Describe the incident, hazard and its consequences]*. Questo può avere un impatto sulle persone in *{Area] [City] [County] [State}*, compreso *[Describe location by reference to obvious geographic features, such as roads and rivers, rather than with abstract descriptions such as a one-mile, 1.8 kyd or 1.6 km radius of some intersection. The preferred method of describing the area should use compass directions and neighborhood and landmark names where appropriate.]*. Persone in altre aree in	Per l'emergenza sanitaria, dovresti aspettarti di *[Recommended actions and extended instructions]*. L'emergenza rimane in vigore fino a nuovo avviso. Questo messaggio verrà aggiornato in *{Message_Duration}*, o prima se necessario. Per ulteriori informazioni, selezionare *{www.Official_Web_Site.gov}* o sintonizzarsi sui media locali. Non chiamare *{9_1_1}*, ad eccezione di un'emergenza grave.	problema di salute	problema di salute	Salute
OET-097	O	health issue	health issue	Health			HES	health	☒ Expected	☒ Severe	☒ Observed	A severe sheep or cattle/livestock farm health issue is observed for *[location] [City] [County] [State] {Incident_Time}* expected until *[hh:mm]*	A severe sheep or cattle/livestock farm health issue is observed for *[location] [City] [County] [State] {Incident_Time}* expected until *[hh:mm]*		A severe sheep or cattle/livestock farm health issue is observed for *[location] [City] [County] [State] {Date} {Incident_Time}* expected	*{Incident_Time}* The *{Official_Government_Agency}* has a severe sheep or cattle/livestock farm health issue observed for *[location] [City] [County]*	*[instructions] {www.Official_Web_Site.gov}*	9	Si osserva un grave problema di salute dell'allevamento ovino per *[location] [City] [County] [State] {Incident_Time}* previsto fino a *[hh:mm]. {Details}.*	Si osserva un grave problema di salute dell'allevamento ovino per *[location] [City] [County] [State] {Incident_Time}* previsto fino a *[hh:mm].*	Si osserva un grave problema di salute dell'allevamento ovino per *[location] [City] [County] [State] {Date} {Incident_Time}* previsto	*{Incident_Time}* Il *{Official_Government_Agency}* ha un grave problema di salute dell'allevamento ovino osservato per *[location] [City] [County]*	*[instructions] {www.Official_Web_Site.gov}*	salute: allevamento di pecore o bovini	problema di salute	Salute
OET-097	A	health issue: agricultural emergency	health issue	Environmental			AGE	animalDiseas	☒ Expected	☒ Moderate	☒ Observed	*{Incident_Time}* Moderate agricultural health issue observed in *{Short_Area] [City] [County] [State}. [Recommended Action]* expected until *[endDate] [hh:mm] [am/pm]*.	*{Incident_Time}* Moderate agricultural health issue observed in *{Short_Area] [City] [County] [State}. [Recommended Action]* expected until *[endDate] [hh:mm] [am/pm]*.	*{Incident_Time}* Moderate agricultural health issue observed in *{Short_Area] [City] [County] [State}. [Recommended Action]* expected until *[endDate] [hh:mm] [am/pm]*.	*{Date} {Incident_Time}* Moderate agricultural health issue observed in *{Short_Area] [City] [County] [State}. [Recommended Action]* expected until *{endDate} [hh:mm} {am/pm}*.	The *{Official_Government_Agency}* has a moderate agricultural health issue observed in *{City} {County} {State}*. At *{Incident_Time} {Day}, [Describe the incident, hazard and its consequences]*. This may impact people in *{Area] [City] [County] [State}*, including *[Describe location by reference to obvious geographic features, such as roads and rivers, rather than with abstract descriptions such*	For the Agricultural Emergency or Animal Health, you should expect to *{Recommended actions and extended instructions]*. The Agricultural Emergency remains in effect until further notice. This message will be updated in *{Message_Duration}*, or sooner if needed. For more information, check *{www.Official_Web_Site.gov}*, or tune to local news media. Please do not call *{9_1_1}*, except for a serious emergency.	5	*{Incident_Time}* Moderata questione di salute agricola osservata *{Short_Area] [City] [County] [State}. [Recommended Action]* previsto fino a *{hh:mm} {am/pm}*.	*{Incident_Time}* Moderata questione di salute agricola osservata *{Short_Area] [City] [County] [State}. [Recommended Action]* previsto fino a *{hh:mm} {am/pm}*.	*{Date} {Incident_Time}* Moderata questione di salute agricola osservata *{Short_Area] [City] [County] [State}. [Recommended Action]* previsto fino a *{hh:mm} {am/pm}*.	Il *{Official_Government_Agency}* ha un problema di salute agricola moderata osservato in *{City} {County} {State}*. A *{Incident_Time} {Day}, [Describe the incident, hazard and its consequences]*. Questo può avere un impatto sulle persone in *{Area] [City] [County] [State}*, Compreso *[Describe location by reference to obvious geographic features, such as roads and rivers, rather than with abstract*	Per l'emergenza agricola o la salute degli animali, dovresti aspettarti di *{Recommended actions and extended instructions]*. L'emergenza agricola rimane in vigore fino a nuovo avviso. Questo messaggio verrà aggiornato in *{Message_Duration}*, o prima se necessario. Per ulteriori informazioni, selezionare *{www.Official_Web_Site.gov}* o sintonizzarsi sui media locali. Non chiamare	problema di salute; emergenza agricola	problema di salute	Ambientale
OET-097	H	health: hospital issue	health issue	Health			HEH	hospital	☒ Expected	☒ Severe	☒ Observed	Severe hospital issue at *[hospitalName]* is observed in *{Short_Area] [City] [County] [State}. [Description & Recommended Action]* expected *{Incident_Time}* until *[hh:mm] [am/pm].*	Severe hospital issue at *[hospitalName]* is observed in *{Short_Area] [City] [County] [State}. [Description & Recommended Action]* expected *{Incident_Time}* until *[hh:mm] [am/pm].*	Severe hospital issue at *[hospitalName]* is observed in *{Short_Area] [City] [County] [State}. [Description & Recommended Action]* expected *{Incident_Time}* until *[hh:mm] {am/pm}.*	Severe hospital issue at *[hospitalName]* is observed in *{Short_Area] [City] [County] [State}. [Description & Recommended Action]* expected *{Date} {Incident_Time}* until	The *{Official_Government_Agency}* has a severe hospital issue observed in *{County} {State}*. At *{Incident_Time} {Day}, [Describe the incident, hazard and its consequences].*	*{www.Official_Web_Site.gov}*	4	Grave problema all'ospedale *[hospitalName]* si osserva in *{Short_Area] [City] [County] [State}. [Description & Recommended Action]* previsto *{Incident_Time}* fino a *{hh:mm} {am/pm}.*	Grave problema all'ospedale *[hospitalName]* si osserva in *{Short_Area] [City] [County] [State}. [Description & Recommended Action]* previsto *{Incident_Time}*	Grave problema all'ospedale *[hospitalName]* si osserva in *{Short_Area] [City] [County] [State}. [Description & Recommended Action]* previsto *{Date}*	Il *{Official_Government_Agency}* ha un grave problema ospedaliero osservato in *{County} {State}*. A *{Incident_Time} {Day}, [Describe the incident, hazard and its*	*{www.Official_Web_Site.gov}*	salute: problema ospedaliero	problema di salute	Salute
OET-097	P	health issue; plant health	health issue (see OET-061 also for pest)	Environmental		(see OET-143)	APS	plant	☒ Expected	☒ Moderate	☒ Observed	*{Incident_Time}* Moderate agricultural plant health issue observed in *{Short_Area] [City] [County] [State}. [Recommended Action]* expected until *[hh:mm] [am/pm].*	*{Incident_Time}* Moderate agricultural plant health issue observed in *{Short_Area] [City] [County] [State}. [Recommended Action]* expected until *[hh:mm] [am/pm].*	*{Incident_Time}* Moderate agricultural plant health issue observed in *{Short_Area] [City] [County] [State}. [Recommended Action]* expected until *[hh:mm] [am/pm].*	*{Date} {Incident_Time}* Moderate agricultural plant health issue observed in *{Short_Area] [City] [County] [State}. [Recommended Action]* expected until *[hh:mm] [am/pm].*	The *{Official_Government_Agency}* has a moderate agricultural plant health observed in *{City} {County} {State}*. At *{Incident_Time} {Day}, [Describe the incident, hazard and its consequences]*. This may impact people in *{Area] [City] [County] [State}*, including *[Describe location by reference to obvious geographic features, such as roads and rivers, rather than with abstract descriptions such as a one-mile, 1.8 kyd or 1.6 km radius of some intersection. The preferred method of describing the area should use compass directions and neighborhood and landmark names where appropriate.]*. People in other areas in	For the Plant Health Emergency, you should expect to *[Recommended actions and extended instructions]*. The agricultural emergency remains in effect until further notice. This message will be updated in *{Message_Duration}*, or sooner if necessary. For more information, visit *{www.Official_Web_Site.gov}*, or listen to local news media. Please do not call *(9_1_1)*, except in case of a serious emergency.	9	*{Incident_Time}* Problema moderato di salute delle piante agricole osservato *{Short_Area] [City] [County] [State}. [Recommended Action]* previsto fino a *{hh:mm} {am/pm}.*	*{Incident_Time}* Problema moderato di salute delle piante agricole osservato *{Short_Area] [City] [County] [State}. [Recommended Action]* previsto fino a *{hh:mm} {am/pm}.*	*{Date} {Incident_Time}* Problema moderato di salute delle piante agricole osservato *{Short_Area] [City] [County] [State}. [Recommended Action]* previsto fino a *{hh:mm} {am/pm}.*	Il *{Official_Government_Agency}* ha una moderata salute delle piante agricole osservata in *{City} {County} {State}*. A *{Incident_Time} {Day}, [Describe the incident, hazard and its consequences]*. Questo può avere un impatto sulle persone in *{Area] [City] [County] [State}*, compreso *[Describe location by reference to obvious geographic features, such as roads and rivers, rather than with abstract descriptions such as a one-mile, 1.8 kyd or 1.6 km radius of some intersection. The preferred method of describing the area should use compass directions and neighborhood and landmark names where appropriate.].*	Per l'emergenza fitosanitaria, dovresti aspettarti di *[Recommended actions and extended instructions]*. L'emergenza agricola rimane in vigore fino a nuovo avviso. Questo messaggio verrà aggiornato in *{Message_Duration}*, o prima se necessario. Per ulteriori informazioni, visitare *{www.Official_Web_Site.gov}* o ascoltare i media locali. Non chiamare *(9_1_1)*, tranne in caso di grave emergenza.	problema di salute; salute delle piante	problema di salute	Ambientale
OET-098		heat	temperature hazard	Meteorological	E		TEH	heat	☒ Expected	☒ Severe	☒ Observed	Severe heat observed in *{Short_Area] [City] [County] [State}. [Description & Recommended Action]* expected *{Incident_Time}* until *[hh:mm] [am/pm].*	Severe heat observed in *{Short_Area] [City] [County] [State}. [Description & Recommended Action]* expected *{Incident_Time}* until *[hh:mm] [am/pm].*		Severe heat observed in *{Short_Area] [City] [County] [State}. [Description & Recommended Action]* expected *{Date} {Incident_Time}* until	The *{Official_Government_Agency}* has severe heat observed in *{City} {County} {State}*. At *{Incident_Time} {Day}, [Describe the incident, hazard and its*	Dress adequately for the temperature. Drink adequate water for hydration. Electrolytes may also be needed. *{www.Official_Web_Site.gov}*	8	Il calore grave osservato *{Short_Area] [City] [County] [State}. [Description & Recommended Action]* previsto *{Incident_Time}* fino a *{hh:mm} {am/pm}.*	Il calore grave osservato *{Short_Area] [City] [County] [State}. [Description & Recommended Action]* previsto *{Incident_Time}* fino a *{hh:mm} {am/pm}.*	Il calore grave osservato *{Short_Area] [City] [County] [State}. [Description & Recommended Action]* previsto *{Date} {Incident_Time}* fino a	Il *{Official_Government_Agency}* ha un forte calore osservato in *{City} {County} {State}*. A *{Incident_Time} {Day}, [Describe the incident, hazard and its*	Vestirsi adeguatamente per la temperatura. Bere acqua adeguata per l'idratazione. *{www.Official_Web_Site.gov}*	calore	rischio di temperatura	meteorologico
OET-099		heating oil	utility issue	Infrastructure			UTH	heatingOil	☒ Expected	☒ Severe	☒ Observed	*{Incident_Time}* Severe heating oil supply shortage observed in *{Short_Area] [City] [County] [State}. [Recommended Action]* expected until *[hh:mm] [am/pm].*	*{Incident_Time}* Severe heating oil supply shortage observed in *{Short_Area] [City] [County] [State}. [Recommended Action]* expected until *[hh:mm] [am/pm].*		*{Date} {Incident_Time}* Severe heating oil supply shortage observed in *{Short_Area] [City] [County] [State}. [Recommended Action]* expected until *[hh:mm] [am/pm].*	*{Incident_Time}* Severe heating oil supply shortage observed in *{Short_Area] [City] [County] [State}. [Recommended Action]* expected until *[hh:mm] [am/pm]. {Official_Government_Agen*	Conserve oil usage. Lower the thermostat temperature. Dress warmer. *{www.Official_Web_Site.gov}*	9	*{Incident_Time}* Grave carenza di approvvigionamento di olio combustibile osservata *{Short_Area] [City] [County] [State}. [Recommended Action]* previsto fino a *{hh:mm} {am/pm}.*	*{Incident_Time}* Grave carenza di approvvigionamento di olio combustibile osservata *{Short_Area] [City] [County] [State}. [Recommended Action]* previsto fino a *{hh:mm}*	*{Date} {Incident_Time}* Grave carenza di approvvigionamento di olio combustibile osservata *{Short_Area] [City] [County] [State}. [Recommended Action]* previsto fino a *{hh:mm}*	*{Incident_Time}* Grave carenza di approvvigionamento di olio combustibile osservata *{Short_Area] [City] [County] [State}. [Recommended Action]* previsto fino a *{hh:mm}*	Conservare l'uso dell'olio. Abbassare la temperatura del termostato. Scaldasovesti. *{www.Official_Web_Site.gov}*	olio bollente	problema di utilità	Infrastruttura
OET-100		high seas	marine	Meteorological	E		HGS	hazSu	☒ Expected	☒ Severe	☒ Observed	Severely high seas waves are observed in *{Short_Area] [City] [County] [State}. [Description & Recommended Action]* expected *{Incident_Time}* until *[hh:mm] [am/pm].*	Severely high seas waves are observed in *{Short_Area] [City] [County] [State}. [Description & Recommended Action]* expected *{Incident_Time}* until *[hh:mm] [am/pm].*		Severely high seas waves are observed in *{Short_Area] [City] [County] [State}. [Description & Recommended Action]* expected *{Date} {Incident_Time}* until *[hh:mm] [am/pm}.*	The *{Official_Government_Agency}* has severely high waves at sea observed in *{County} {State}*. At *{Incident_Time} {Day}, [Describe the incident, hazard and its consequences. The Beaufort Scale to the right may be used].* This is expected to impact people at sea and the shore in *{Area] [City]*	Take appropriate precautions at sea, and beach swimming may be hazardous. *{www.Official_Web_Site.gov}*	6	Onde gravemente alte mare si osservano in *{Short_Area] [City] [County] [State}. [Description & Recommended Action]* previsto *{Incident_Time}* fino a *{hh:mm} {am/pm}.*	Onde gravemente alte mare si osservano in *{Short_Area] [City] [County] [State}. [Description & Recommended Action]* previsto *{Incident_Time}* fino a *{hh:mm} {am/pm}.*	Onde gravemente alte mare si osservano in *{Short_Area] [City] [County] [State}. [Description & Recommended Action]* previsto *{Date} {Incident_Time}* fino a *{hh:mm} {am/pm}.*	Il *{Official_Government_Agency}* ha onde gravemente alte in mare osservato in *{County} {State}*. Kei *{Incident_Time} {Day}, [Describe the incident, hazard and its consequences. The Beaufort Scale to the left may be used].* Si prevede che ciò avrà un impatto sulle persone in mare e sulla riva *{Area] [City]*	Prendi le precauzioni appropriate in mare e il nuoto in spiaggia potrebbe essere pericoloso. *{www.Official_Web_Site.gov}*	alto mare	marino	meteorologico
OET-101		high surf	marine	Meteorological	E		HGS	hazSu	☒ Expected	☒ Severe	☒ Observed	Severely high surf is observed in *{Short_Area] [City] [County] [State}. [Description & Recommended Action]* expected *{Incident_Time}* until *]hh:mm] [am/pm].*	Severely high surf is observed in *{Short_Area] [City] [County] [State}. [Description & Recommended Action]* expected *{Incident_Time}* until *[hh:mm] [am/pm].*		Severely high surf is observed in *{Short_Area] [City] [County] [State}. [Description & Recommended Action]* expected *{Date} {Incident_Time}* until *[hh:mm] [am/pm].*	The *{Official_Government_Agency}* has severely high surf observed in *{County} {State}*. At *{Incident_Time} {Day}, [Describe the incident, hazard and its consequences. The Beaufort Scale to the right may be used].* This is expected to impact people at sea and at the shore *{Area] [City] [County] [State}*	Take appropriate precautions at sea, and beach swimming may be hazardous. *{www.Official_Web_Site.gov}*	6	Si osserva una superficie fortemente elevata *{Short_Area] [City] [County] [State}. [Description & Recommended Action]* previsto *{Incident_Time}* fino a *{hh:mm} {am/pm}.*	Si osserva una superficie fortemente elevata *{Short_Area] [City] [County] [State}. [Description & Recommended Action]* previsto *{Incident_Time}* fino a *{hh:mm} {am/pm}.*	Si osserva una superficie fortemente elevata *{Short_Area] [City] [County] [State}. [Description & Recommended Action]* previsto *{Date} {Incident_Time}* fino a *{hh:mm} {am/pm}.*	Il *{Official_Government_Agency}* ha un surf gravemente alto osservato in *{County} {State}*. A *{Incident_Time} {Day}, [Describe the incident, hazard and its consequences. The Beaufort Scale to the left may be used].* Si prevede che ciò avrà un impatto sulle persone in mare e sulla riva *{Area] [City] [County] [State}*	Prendi le precauzioni appropriate in mare e il nuoto in spiaggia potrebbe essere pericoloso. *{www.Official_Web_Site.gov}*	surf alto	marino	meteorologico
OET-102		high tide	marine	Transport	A		HTA	hiTide	☒ Expected	☒ Moderate	☒ Observed	Moderately high tide is observed from *{County1} {State1}* to *{County2} {State2`}* at *{Incident_Time}* expected until *[hh:mm] [am/pm].*	Moderately high tide is observed from *{County1} {State1}* to *{County2} {State2}* at *{Incident_Time}* expected until *[hh:mm] [am/pm].*		Moderately high tide is observed from *{County1} {State1}* to *{County2} {State2}* at *{Date} {Incident_Time}* expected until *[hh:mm] [am/pm].*	Moderately high tide is from *{County1} {State1}* to *{County2} {State2}* at *{Incident_Time}* expected until *[hh:mm] [am/pm]. {Official_Government_Agen*	*{www.Official_Web_Site.gov}*	8	La marea moderatamente alta è osservata da *{County1} {State1}* A *{County2} {State2}* a *{Incident_Time}* previsto fino a *{hh:mm} {am/pm}.*	La marea moderatamente alta è osservata da *{County1} {State1}* A *{County2} {State2}* a *{Incident_Time}* previsto fino a *{hh:mm} {am/pm}.*	La marea moderatamente alta è osservata da *{County1} {State1}* A *{County2} {State2}* a *{Date} {Incident_Time}* previsto fino a *{hh:mm} {am/pm}.*	La marea moderatamente alta proviene da *{County1} {State1}* a *{County2} {State2}* previsto *{Incident_Time}* fino a *{hh:mm} {am/pm}.*	*{www.Official_Web_Site.gov}*	alta marea	marino	Trasporto
OET-103		high water	utility issue, marine	Infrastructure, Transport	A		HIA	hiH2O	☒ Expected	☒ Moderate	☒ Observed	Moderately high water is observed at *{County} {State} {Short_Area] [City] [County] [State}. [Description & Recommended Action]* expected *{Incident_Time}* until *[hh:mm] [am/pm].*	Moderately high water is observed at *{County} {State} {Short_Area] [City] [County] [State}. [Description & Recommended Action]* expected *{Incident_Time}* until *[hh:mm] [am/pm].*		Moderately high water is observed at *{County} {State} {Short_Area] [City] [County] [State}. [Description & Recommended Action]* expected *{Date} {Incident_Time}* until *[hh:mm] [am/pm}}.*	Moderately high water is observed at *{County} {State} {Short_Area] [City] [County] [State}. [Description & Recommended Action]* expected *{Date} {Incident_Time}* until *[hh:mm] [am/pm].*	*{www.Official_Web_Site.gov}*	8	L'acqua moderatamente alta si osserva *{County} {State} {Short_Area] [City] [County] [State}. [Description & Recommended Action]* previsto *{Incident_Time}* fino a *{hh:mm} {am/pm}.*	L'acqua moderatamente alta si osserva *{County} {State} {Short_Area] [City] [County] [State}. [Description & Recommended Action]* previsto *{Incident_Time}* fino a *{hh:mm} {am/pm}.*	L'acqua moderatamente alta si osserva *{County} {State} {Short_Area] [City] [County] [State}. [Description & Recommended Action]* previsto *{Date} {Incident_Time}* fino a *{hh:mm} {am/pm}.*	L'acqua moderatamente alta si osserva *{County} {State} {Short_Area] [City] [County] [State}. [Description & Recommended Action]* previsto *{Incident_Time}* fino a *{hh:mm} {am/pm}. {Official_Government_Agen*	*{www.Official_Web_Site.gov}*	acqua alta	problema di utilità, marina	Infrastrutture, Trasporti
OET-104		home crime	criminal activity	Safety			CHA	homeCrime	☒ Expected	☒ Severe	☒ Observed				Severe home crime is observed in *{City] [County] [State}. [Description & Recommended Action]* expected *{Date} {Incident_Time}* until *[hh:mm] [am/pm].*	The *{Official_Government_Agency}* has a severe home crime observed in *{Short_Area] [City] [County} {State}*. At *{Incident_Time} {Day}, [Describe the incident, hazard and its consequences].* Until *[hh:mm] [am/pm].*	Please report suspicious activity. Review your security recording if you are living or working nearby. *{www.Official_Web_Site.gov}*	9		Gravi reati dos casalinghi si osservano *{City] [County] [State}. [Description & Recommended Action]* previsto *{Date} {Incident_Time}* fino a *{hh:mm} {am/pm}.*	Gravi reati dos casalinghi si osservano *{City] [County] [State}. [Description & Recommended Action]* previsto *{Date} {Incident_Time}* fino a *{hh:mm} {am/pm}.*	Il *{Official_Government_Agency}* ha un grave crimine domestico osservato ini *{City} {County} {State}.* A *{Incident_Time} {Day}, [Describe the incident, hazard and its consequences].* fino a *{hh:mm} {am/pm}.*	Si prega di segnalare attività sospette. Controlla la registrazione della sicurezza se vivi o lavori nelle vicinanze. *{www.Official_Web_Site.gov}*	criminalità domestica	Attività criminale	Sicurezza

OET-105		humidity issue	temperature hazard	Meteorological	E		TEU	heatHumidity	☒ Expected	☒ Severe	☒ Observed	A severe heat and humidity hazard is observed in {City] [County] [State]. [Description & Recommended Action] expected {Incident_Time} until [hh:mm] [am/pm].	A severe heat and humidity hazard is observed in {City] [County] [State]. [Description & Recommended Action] expected {Incident_Time} until [hh:mm] [am/pm].	A severe heat and humidity hazard is observed in {City] [County] [State]. [Description & Recommended Action] expected {Date} {Incident_Time} until [hh:mm] [am/pm].	The {Official_Government_Agency} has a severe heat and humidity observed in {City} {County} {State}. At {Incident_Time} {Day}, [Describe the incident, hazard and its consequences]. This is expected to impact people in {Area] [City] [County] [State}	Dress adequately for the temperature. Drink adequate water for hydration. Electrolytes may also be needed. {www.Official_Web_Site.gov}	7	Si osserva un grave rischio di calore e umidità {City] [County] [State]. [Description & Recommended Action] previsto {Incident_Time} fino a {hh:mm} {am/pm}.	Si osserva un grave rischio di calore e umidità {City] [County] [State]. [Description & Recommended Action] previsto {Incident_Time} fino a {hh:mm} {am/pm}.	Si osserva un grave rischio di calore e umidità {City] [County] [State]. [Description & Recommended Action] previsto {Date} {Incident_Time} fino a {hh:mm} {am/pm}.	Il {Official_Government_Agency} ha un forte calore e umidità osservati in {City} {County} {State}. A {Incident_Time} {Day}, [Describe the incident, hazard and its consequences]. Questo dovrebbe avere un impatto sulle persone in {Area] [City] [County]	Vestirsi adeguatamente per la temperatura. Bere acqua adeguata per l'idratazione. {www.Official_Web_Site.gov }	problema di umidità	rischio di temperatura	meteorologico
OET-106	1	hurricane; 1	tropical storm	Meteorological	E		HU1	hurr1	☒ Expected	☒ Severe	☒ Observed	{Incident_Time} Severe observed CATegory 1 hurricane expected in {County} {State}.	{Incident_Time} Severe observed CATegory 1 hurricane expected in {County} {State}.	{Date} {Incident_Time} Severe observed CATegory 1 hurricane expected in {County} {State}.	The {Official_Government_Agency} has observed a severe CATegory 1 hurricane alert in {County} {State}. expected {Date]	Make preparations for CAT 1 force winds, power outages, flooding. E.g remove trees within falling distance of structures. Evacuation advised for low lying areas. Inundation	6	{Incident_Time} Grave uragano CATegory 1 osservato previsto in {County} {State}.	{Incident_Time} Grave uragano CATegory 1 osservato previsto in {County} {State}.	{Date} {Incident_Time} Grave uragano CATegory 1 osservato previsto in {County} {State}.	Il {Official_Government_Agency} ha osservato un grave allarme uragano CATegory 1 in {County} {State}. previsto {Date]	Preparati per venti di forza CAT 1, interruzioni di corrente, inondazioni. Evacuazione consigliata per le aree basse. Possono seguire informazioni	Uragano CAT1	tempesta tropicale	meteorologico
OET-106	2	hurricane; 2	tropical storm	Meteorological	B		HU2	hurr2	☒ Immediate	☒ Extreme	☒ Observed	{Incident_Time} Extreme observed CATegory 2 hurricane immediately in {County} {State}.	{Incident_Time} Extreme observed CATegory 2 hurricane immediately in {County} {State}.	{Date} {Incident_Time} Extreme observed CATegory 2 hurricane immediately in {County} {State}.	The {Official_Government_Agency} has observed an extreme CATegory 2 hurricane alert in {County} {State}. immediately {Date]	Make preparations for CAT 2 force winds, power outages, flooding. Evacuation advised for low lying areas. Inundation risk area information and further details may follow. Use	5	{Incident_Time} Estremo osservato CATegory 2 uragano immediatamente in {County} {State}.	{Incident_Time} Estremo osservato CATegory 2 uragano immediatamente in {County} {State}.	{Date} {Incident_Time} Estremo osservato CATegory 2 uragano immediatamente in {County} {State}.	Il {Official_Government_Agency} ha osservato un estremo allarme uragano CATegory 2 in {County} {State}. previsto {Date]	Preparati per venti di forza CAT 2, interruzioni di corrente, inondazioni. Evacuazione consigliata per le aree basse. Possono seguire informazioni	Uragano CAT2	tempesta tropicale	meteorologico
OET-106	3	hurricane; 3	tropical storm	Meteorological	B		HU3	hurr3	☒ Immediate	☒ Extreme	☒ Observed	{Incident_Time} Extreme observed CATegory 3 hurricane immediately in {County} {State}.	{Incident_Time} Extreme observed CATegory 3 hurricane immediately in {County} {State}.	{Date} {Incident_Time} Extreme observed CATegory 3 hurricane immediately in {County} {State}.	The {Official_Government_Agency} has observed an extreme CATegory 3 hurricane alert in {County} {State}. immediately {Date] {Incident_Time} until [endDate] [hh:mm].	Make preparations for CAT 3 force winds, power outages, flooding. Evacuation required for low lying areas. Inundation risk area information and further details may follow. Use a Business Continuity and Disaster Recovery plan. Avoid	5	{Incident_Time} Estremo osservato CATegory 3 uragano immediatamente in {County} {State}.	{Incident_Time} Estremo osservato CATegory 3 uragano immediatamente in {County} {State}.	{Date} {Incident_Time} Estremo osservato CATegory 3 uragano immediatamente in {County} {State}.	Il {Official_Government_Agency} ha osservato un estremo allarme uragano CATegory 3 in {County} {State}. previsto {Date] {Incident_Time} fino a [endDate] [hh:mm].	Preparati per venti di forza CAT 3, interruzioni di corrente, inondazioni. Evacuazione necessaria per le aree basse. Possono seguire informazioni sull'area a rischio di inondazione e ulteriori	Uragano CAT3	tempesta tropicale	meteorologico
OET-106	4	hurricane; 4	tropical storm	Meteorological	B		HU4	hurr4	☒ Immediate	☒ Extreme	☒ Observed	{Incident_Time} Extreme observed CATegory 4 hurricane immediately in {County} {State}.	{Incident_Time} Extreme observed CATegory 4 hurricane immediately in {County} {State}.	{Date} {Incident_Time} Extreme observed CATegory 4 hurricane immediately in {County} {State}.	The {Official_Government_Agency} has observed an extreme CATegory 4 hurricane alert in {County} {State}. immediately {Date] {Incident_Time} until [endDate] [hh:mm].	Make preparations for CAT 4 force winds, power outages, flooding. Evacuation required for low lying areas. Inundation risk area information and further details may follow. Use a Business Continuity and Disaster Recovery plan. Avoid	4	{Incident_Time} Estremo osservato CATegory 4 uragano immediatamente in {County} {State}.	{Incident_Time} Estremo osservato CATegory 4 uragano immediatamente in {County} {State}.	{Date} {Incident_Time} Estremo osservato CATegory 4 uragano immediatamente in {County} {State}.	Il {Official_Government_Agency} ha osservato un estremo allarme uragano CATegory 4 in {County} {State}. previsto {Date] {Incident_Time} fino a [endDate] [hh:mm].	Preparati per venti di forza CAT 4, interruzioni di corrente, inondazioni. Evacuazione necessaria per le aree basse. Possono seguire informazioni sull'area a rischio di inondazione e ulteriori	Uragano CAT4	tempesta tropicale	meteorologico
OET-106	5	hurricane; 5	tropical storm	Meteorological	B		HU5	hurr5	☒ Immediate	☒ Extreme	☒ Observed	{Incident_Time} Extreme observed CATegory 5 hurricane immediately in {County} {State}.	{Incident_Time} Extreme observed CATegory 5 hurricane immediately in {County} {State}.	{Date} {Incident_Time} Extreme observed CATegory 5 hurricane immediately in {County}	The {Official_Government_Agency} has observed an extreme CATegory 5	Make preparations for CAT 5 force winds, power outages, flooding. Evacuation required for low lying areas. Inundation	3	{Incident_Time} Estremo osservato CATegory 5 uragano immediatamente in {County} {State}.	{Incident_Time} Estremo osservato CATegory 5 uragano immediatamente in {County} {State}.	{Date} {Incident_Time} Estremo osservato CATegory 5 uragano immediatamente in	Il {Official_Government_Agency} ha osservato un estremo allarme uragano	Preparare i venti di forza CAT 5, le interruzioni di corrente, le inondazioni. Evacuazione necessaria per	Uragano CAT5	tempesta tropicale	meteorologico
OET-106	6	hurricane; 6	tropical storm	Meteorological	B		HU6	hurr6	☒ Immediate	☒ Extreme	☒ Observed	{Incident_Time} Extreme observed CATegory 6 hurricane immediately in	{Incident_Time} Extreme observed CATegory 6 hurricane immediately in	{Date} {Incident_Time} Extreme observed CATegory 6 hurricane	The {Official_Government_Agency} has observed an	Make preparations for CAT 6 force winds, power outages, flooding. Evacuation required	3	{Incident_Time} Estremo osservato CATegory 6 uragano immediatamente in {County}	{Incident_Time} Estremo osservato CATegory 6 uragano immediatamente	{Date} {Incident_Time} Estremo osservato CATegory 6 uragano	Il {Official_Government_Agency} ha osservato un	Preparati per venti di forza CAT 6, interruzioni di corrente, inondazioni.	Uragano CAT6	tempesta tropicale	meteorologico
OET-106	O	hurricane; O	tropical storm	Meteorological	E	advisory	HUA	hurricaneAd	☒ Expected	☒ Severe	☒ Observed	Severe hurricane observed in {City] [County] [State]. [Description & Recommended Action] expected {Incident_Time} until [hh:mm] [am/pm].	Severe hurricane observed in {City] [County] [State]. [Description & Recommended Action] expected {Incident_Time} until [hh:mm] [am/pm].	Severe hurricane observed in {City] [County] [State]. [Description & Recommended Action] expected {Date} {Incident_Time} until	The {Official_Government_Agency} has a severe hurricane observed in {County} {State}. At {Incident_Time} {Day}, [Describe the	Prepare for a hurricane. E.g. remove trees within falling distance of structures. Plan for evacuation, and proceed as soon as ready. Use the Business Continuity and	6	Grave uragano osservato in {City] [County] [State]. [Description & Recommended Action] previsto {Incident_Time} fino a {hh:mm} {am/pm}.	Grave uragano osservato in {City] [County] [State]. [Description & Recommended Action] previsto {Incident_Time} fino a {hh:mm} {am/pm}.	Grave uragano osservato in {City] [County] [State]. [Description & Recommended Action] previsto {Date} {Incident_Time} fino a	Il {Official_Government_Agency} ha un grave uragano osservato in {County} {State}. A {Incident_Time} {Day}, [Describe the	Preparatevi per un uragano. Pianificare l'evacuazione e procedere non appena pronto. Utilizzare il piano Business Continuity and Disaster	uragano	tempesta tropicale	meteorologico
OET-106	H	hurricane force wind	tropical storm	Meteorological	E		HXW	hurricFrcWnd	☒ Expected	☒ Extreme	☒ Observed	Extreme hurricane force wind observed in {County] [State]. [Description & Recommended Action] expected {Incident_Time} until [hh:mm] [am/pm].	Extreme hurricane force wind observed in {County] [State]. [Description & Recommended Action] expected {Incident_Time} until [hh:mm] [am/pm].	Extreme hurricane force wind observed in {County] [State]. [Description & Recommended Action] expected {Date} {Incident_Time} until	The {Official_Government_Agency} has extreme hurricane force wind observed in {County} {State}. At {Incident_Time} {Day}, [Describe the incident,	Prepare for extreme hurricane force winds. Shelter in a protected space. Avoid going outside. {www.Official_Web_Site.gov}	3	Vento di forza dell'uragano estremo osservato in {County] [State]. [Description & Recommended Action] previsto {Incident_Time} fino a {hh:mm} {am/pm}.	Vento di forza dell'uragano estremo osservato in {County] [State]. [Description & Recommended Action] previsto {Incident_Time} fino a {hh:mm} {am/pm}.	Vento di forza dell'uragano estremo osservato in {County] [State]. [Description & Recommended Action] previsto {Date} {Incident_Time} fino a	Il {Official_Government_Agency} ha estremo vento di forza uragano osservato in {County} {State}. A {Incident_Time} {Day}, [Describe the incident,	Preparati per i venti estremi della forza degli uragani. Riparo in uno spazio protetto. Evita di uscire. Evita il movimento rapido o l'acqua turbolenta inondazione in quanto è	vento da uragano	tempesta tropicale	meteorologico
OET-106	L	hurricane; L	tropical storm	Meteorological	E	local statement	HLS	hurricaneSt	☒ Expected	☒ Severe	☒ Observed	Severe hurricane locally observed in {Short_Area] [City] [County] [State]. [Description & Recommended Action] expected {Incident_Time} until [hh:mm] [am/pm].	Severe hurricane locally observed in {Short_Area] [City] [County] [State]. [Description & Recommended Action] expected {Incident_Time} until [hh:mm] [am/pm].	Severe hurricane locally observed in {Short_Area] [City] [County] [State]. [Description & Recommended Action] expected {Date} {Incident_Time} until [hh:mm] [am/pm].	The {Official_Government_Agency} has a severe hurricane locally observed in {County} {State}. At {Incident_Time} {Day}, [Describe the incident, hazard and its consequences].	Use a Business Continuity and Disaster Recovery plan. {www.Official_Web_Site.gov}	6	Forte uragano osservato localmente in {Short_Area] [City] [County] [State]. [Description & Recommended Action] previsto {Incident_Time} fino a {hh:mm} {am/pm}.	Forte uragano osservato localmente in {Short_Area] [City] [County] [State]. [Description & Recommended Action] previsto {Incident_Time} fino a {hh:mm} {am/pm}.	Forte uragano osservato localmente in {Short_Area] [City] [County] [State]. [Description & Recommended Action] previsto {Date} {Incident_Time} fino a {hh:mm} {am/pm}.	Il {Official_Government_Agency} ha un grave uragano osservato localmente in{County} {State}. A {Incident_Time} {Day}, [Describe the incident, hazard and its consequences].	Utilizzare un piano di business continuity e ripristino di emergenza. {www.Official_Web_Site.gov }	uragano	tempesta tropicale	meteorologico
OET-106	S	hurricane statement	tropical storm	Meteorological	B	e.g. all clear	HUS	tropCyclone	☒ Past	☒ Severe	☒ Observed	{Incident_Time} Hurricane is observed as past in {Short_Area] [City] [County] [State]. All clear. Resume activity.	{Incident_Time} Hurricane is observed as past in {Short_Area] [City] [County] [State]. All clear. Resume activity.	{Date} {Incident_Time} Hurricane is observed as past in {Short_Area] [City] [County] [State]. All clear. Resume activity.	{Incident_Time} The {Official_Government_Agency} the hurricane has been observed as past in {County} {State} [hh:mm].	You may resume normal activity in {County} {State}. {www.Official_Web_Site.gov}. Be on the alert for live downed power lines and trees and debris on the road. Water and other utilities may also be affected.	7	{Incident_Time} L'uragano si osserva come passato {Short_Area] [City] [County] [State]. Tutto chiaro. Riprendere l'attività.	{Incident_Time} L'uragano si osserva come passato {Short_Area] [City] [County] [State]. Tutto chiaro. Riprendere l'attività.	{Date} {Incident_Time} L'uragano si osserva come passato {Short_Area] [City] [County] [State]. Tutto chiaro. Riprendere l'attività.	{Incident_Time} Il {Official_Government_Agency} l'uragano è stato osservato come passato in {County} {State} [hh:mm].	È possibile riprendere la normale attività in {County} {State}. {www.Official_Web_Site.gov }. Sii in allerta per linee elettriche abbattute vive e alberi e detriti sulla strada. Anche l'acqua e altre	dichiarazione di uragano	tempesta tropicale	meteorologico
OET-106	X	hurricane; X	tropical storm	Meteorological	B	warning	HUW	hurricane	☒ Immediate	☒ Extreme	☒ Observed	Extreme hurricane observed in {County] [State]. [Description & Recommended Action] immediately {Incident_Time} until	Extreme hurricane observed in {County] [State]. [Description & Recommended Action] immediately {Incident_Time} until	Extreme hurricane observed in {County] [State]. [Description & Recommended Action] immediately {Date} {Incident_Time} until	The {Official_Government_Agency} has an extreme hurricane observed in {County} {State}. At {Incident_Time} {Day}, [Describe the incident,	Consider evacuation if you are in an inundation risk area. Use the Business Continuity and Disaster Recovery plan. {www.Official_Web_Site.gov}	3	Uragano estremo osservato in {County] [State]. [Description & Recommended Action] immediatamente {Incident_Time} fino a quando {hh:mm} {am/pm}.	Uragano estremo osservato in {County] [State]. [Description & Recommended Action] immediatamente {Incident_Time} fino a quando {hh:mm} {am/pm}.	Uragano estremo osservato in {County] [State]. [Description & Recommended Action] immediatamente {Date} {Incident_Time} fino a quando {hh:mm} {am/pm}.	Il {Official_Government_Agency} ha un uragano estremo osservato in {County} {State}. A {Incident_Time} {Day}, [Describe the incident, hazard and its	Prendere in considerazione l'evacuazione se ci si trova in un'area a rischio di inondazione. Utilizzare il piano Business Continuity and Disaster Recovery. {www.Official_Web_Site.gov	uragano	tempesta tropicale	meteorologico
OET-107	I	ice	winter weather	Meteorological	C		ISA	spclIce	☒ Expected	☒ Severe	☒ Observed	{Incident_Time} A severe ice issue {Description} observed is expected for {City] [County] [State].	{Incident_Time} A severe ice issue {Description} observed is expected for {City] [County] [State].	{Date} {Incident_Time} A severe ice issue {Description} observed is expected for {City] [County] [State].	{Official_Government_Agency} has a severe ice issue {Description} observed for {City} {County} {State}. Expected at {Incident_Time} {Day}, [Describe the incident, hazard and its consequences].	{www.Official_Web_Site.gov}	5	{Incident_Time} Un grave problema di ghiaccio {Description} osservato è previsto per {City] [County] [State].	{Incident_Time} Un grave problema di ghiaccio {Description} osservato è previsto per {City] [County] [State].	{Date} {Incident_Time} Un grave problema di ghiaccio {Description} osservato è previsto per {City] [County] [State].	{Official_Government_Agency} ha un grave problema di ghiaccio {Description} osservato per {City} {County} {State}. Previsto a {Incident_Time} {Day}, [Describe the incident, hazard and its consequences].	{www.Official_Web_Site.gov }	Ghiaccio	clima invernale	meteorologico
OET-107	S	ice	winter weather	Meteorological	C	(lower priority e.g. all clear)	ICS	ice	☒ Past	☒ Severe	☒ Observed	{Incident_Time} A severe ice issue {Description} is observed past for {City] [County] [State].	{Incident_Time} A severe ice issue {Description} is observed past for {City] [County] [State].	{Date} {Incident_Time} A severe ice issue {Description} is observed past for {City] [County] [State].	The {Official_Government_Agency} has observed a past ice issue {Description} ended for {City} {County} {State}. At {Incident_Time} {Day}, [Describe the incident, hazard and its consequences].	{www.Official_Web_Site.gov}	6	{Incident_Time} Un grave problema di ghiaccio {Description} si osserva passato per {City] [County] [State].	{Incident_Time} Un grave problema di ghiaccio {Description} si osserva passato per {City] [County] [State].	{Date} {Incident_Time} Un grave problema di ghiaccio {Description} si osserva passato per {City] [County] [State].	{Official_Government_Agency} ha osservato un passato problema di ghiaccio {Description} finito per {City} {County} {State}. A {Incident_Time} {Day}, [Describe the incident, hazard and its consequences].	{www.Official_Web_Site.gov }	Ghiaccio	clima invernale	meteorologico
OET-107	X	ice	winter weather	Meteorological	C		ICW	iceWarn	☒ Immediate	☒ Extreme	☒ Observed	Immediately {Incident_Time} An extreme ice issue {Description} is observed for {City} [County] [State].	Immediately {Incident_Time} An extreme ice issue {Description} is observed for {City} [County] [State].	Immediately {Date} {Incident_Time} An extreme ice issue {Description} is observed for {City} [County] [State].	The {Official_Government_Agency} has an immediate extreme ice issue {Description} observed for {City} { County} {State}. At {Incident_Time} {Day}, [Describe the incident, hazard and its consequences].	{www.Official_Web_Site.gov}	3	immediatamente {Incident_Time} Un problema di ghiaccio estremo {Description} si osserva per {City] [County] [State].	immediatamente {Incident_Time} Un problema di ghiaccio estremo {Description} si osserva per {City] [County] [State].	immediatamente {Date} {Incident_Time} Un problema di ghiaccio estremo {Description} si osserva per {City] [County] [State].	Il {Official_Government_Agency} ha un problema di ghiaccio estremo immediato {Description} osservato per {City} { County} {State}. A {Incident_Time} {Day}, [Describe the incident, hazard and its consequences].	{www.Official_Web_Site.gov }	Ghiaccio	clima invernale	meteorologico
OET-108		ice pressure issue	ice issue	Meteorological	C		IPA	icePressure	☒ Expected	☒ Severe	☒ Observed	{Incident_Time} An expected severe ice pressure issue is observed for {Area] [County] [State].	{Incident_Time} An expected severe ice pressure issue is observed for {Area] [County] [State].	{Date} {Incident_Time} An expected severe ice pressure issue is observed for {Area] [County] [State].	The {Official_Government_Agency} has an expected severe ice pressure issue observed for {Area}{County} {State}. At {Incident_Time} {Day}, [Describe the incident, hazard and its consequences].	{www.Official_Web_Site.gov}	5	{Incident_Time} Si osserva un problema di pressione del ghiaccio grave previsto per {Area] [County] [State].	{Incident_Time} Si osserva un problema di pressione del ghiaccio grave previsto per {Area] [County] [State].	{Date} {Incident_Time} Si osserva un problema di pressione del ghiaccio grave previsto per {Area] [County] [State].	The {Official_Government_Agency} ha un problema di pressione del ghiaccio grave previsto osservato per {Area}{County} {State}. A {Incident_Time} {Day}, [Describe the incident, hazard and its consequences].	{www.Official_Web_Site.gov }	problema di pressione del ghiaccio	problema del ghiaccio	meteorologico
OET-109		ice storm	winter weather	Meteorological	C		ISW	iceSt	☒ Expected	☒ Severe	☒ Observed	A severe ice storm observed for {Short_Area] [City] [County] [State]. [Description & Recommended Action] expected {Incident_Time} until [hh:mm] [am/pm].	A severe ice storm observed for {Short_Area] [City] [County] [State]. [Description & Recommended Action] expected {Incident_Time} until [hh:mm] [am/pm].	A severe ice storm is observed for {Short_Area] [City] [County] [State]. [Description & Recommended Action] expected {Date} {Incident_Time} until [hh:mm] [am/pm].	The {Official_Government_Agency} has a severe ice storm observed for {County} {State}. At {Incident_Time} {Day}, [Describe the incident, hazard and its consequences].	Dress adequately for the temperature including wind chill. Nautical navigation hazard. {www.Official_Web_Site.gov}	6	Si osserva una forte tempesta di ghiaccio per {Short_Area] [City] [County] [State]. [Description & Recommended Action] previsto {Incident_Time} fino a {hh:mm} {am/pm}.	Si osserva una forte tempesta di ghiaccio per {Short_Area] [City] [County] [State]. [Description & Recommended Action] previsto {Incident_Time} fino a {hh:mm} {am/pm}.	Si osserva una forte tempesta di ghiaccio per {Short_Area] [City] [County] [State]. [Description & Recommended Action] previsto {Date} {Incident_Time} fino a	Il {Official_Government_Agency} ha una grave tempesta di ghiaccio osservata per {County} {State}. A {Incident_Time} {Day}, [Describe the incident, hazard and its	Vestirsi adeguatamente per la temperatura, incluso il freddo del vento. Pericolo di navigazione nautica. {www.Official_Web_Site.gov }	tempesta di ghiaccio	clima invernale	meteorologico
OET-110		iceberg	ice issue	Meteorological	C		IBW	iceberg	☒ Expected	☒ Severe	☒ Observed	A severe iceberg hazard is observed for {Area] [County] [State]. [Description & Recommended Action] Expected {Incident_Time} until [hh:mm] [am/pm].	A severe iceberg hazard is observed for {Area] [County] [State]. [Description & Recommended Action] Expected {Incident_Time} until [hh:mm] [am/pm].	A severe iceberg hazard is observed for {Area] [County] [State]. [Description & Recommended Action] Expected {Date} {Incident_Time} until [hh:mm] [am/pm].	The {Official_Government_Agency} has a severe iceberg hazard observed for {Area} {County} {State}. At {Incident_Time} {Day}, [Describe the incident, hazard and its consequences]. This is expected and may impact some people in	Take appropriate precautions at sea. {www.Official_Web_Site.gov}	5	Si osserva un grave pericolo di iceberg per {Area] [County] [State]. [Description & Recommended Action] I previsto {Incident_Time} fino a {hh:mm} {am/pm}.	Si osserva un grave pericolo di iceberg per {Area] [County] [State]. [Description & Recommended Action] I previsto {Incident_Time} fino a {hh:mm} {am/pm}.	Si osserva un grave pericolo di iceberg per {Area] [County] [State]. [Description & Recommended Action] I previsto {Date} {Incident_Time} fino a {hh:mm} {am/pm}.	Il {Official_Government_Agency} ha un grave pericolo iceberg osservato per {Area} {County} {State}. A {Incident_Time} {Day}, [Describe the incident, hazard and its consequences]. Questo è previsto e può avere un impatto su alcune persone	Prendere le precauzioni appropriate in mare. {www.Official_Web_Site.gov }	iceberg	problema del ghiaccio	meteorologico
OET-111		industrial crime	criminal activity	Safety			CAN	industCrime	☒ Immediate	☒ Severe	☒ Observed	A severe industrial crime is observed for {Short_Area] [City] [County] [State]. [Description & Recommended Action] immediately {Incident_Time} until [hh:mm] [am/pm].	A severe industrial crime is observed for {Short_Area] [City] [County] [State]. [Description & Recommended Action] immediately {Incident_Time} until [hh:mm] [am/pm].	A severe industrial crime is observed for {Short_Area] [City] [County] [State]. [Description & Recommended Action] immediately {Date} {Incident_Time} until [hh:mm] [am/pm].	The {Official_Government_Agency} has a severe industrial crime observed for {Short_Area] [City] {County} {State}. At {Incident_Time} {Day}, [Describe the incident,	Please report suspicious activity. Review your security recording if you are living or working nearby. Use Business Continuity and Disaster Recovery plan. {www.Official_Web_Site.gov}	8	Si osserva un grave crimine industriale per {Short_Area] [City] [County] [State]. [Description & Recommended Action] immediatamente {Incident_Time} fino a {hh:mm} {am/pm}.	Si osserva un grave crimine industriale per {Short_Area] [City] [County] [State]. [Description & Recommended Action] immediatamente {Incident_Time} fino a	Si osserva un grave crimine industriale per {Short_Area] [City] [County] [State]. [Description & Recommended Action] immediatamente {Date} {Incident_Time} fino a	Il {Official_Government_Agency} ha un grave crimine industriale osservato per {Short_Area] [City] {County} {State}. A {Incident_Time} {Day}, [Describe the incident,	Si prega di segnalare attività sospette. Controlla la registrazione della sicurezza se vivi o lavori nelle vicinanze. Utilizzare il piano di business continuity e ripristino di emergenza.	criminalità industriale	Attività criminale	Sicurezza

OET-112		industrial facility	safety hazard	Safety			IPW	induPlant	☒ Immediate	☒ Extreme	☒ Observed	An extreme industrial facility incident is observed for *{Short_Area] [City] [County] [State}*. *[Description & Recommended Action]* immediately *{Incident_Time}* until *[hh:mm] [am/pm]*.	An extreme industrial facility incident is observed for *{Short_Area] [City] [County] [State}*. *[Description & Recommended Action]* immediately *{Incident_Time}* until *[hh:mm] [am/pm]*.	An extreme industrial facility incident is observed for *{Short_Area] [City] [County] [State}*. *[Description & Recommended Action]* immediately *{Incident_Time}* until *[hh:mm] [am/pm]*.	An extreme industrial facility incident is observed for *{Short_Area] [City] [County] [State}*. *[Description & Recommended Action]* immediately *{Date} {Incident_Time}* until *[hh:mm] [am/pm]*.	The *{Official_Government_Agency}* has an extreme industrial facility incident observed for *{Short_Area] [City] [County] {State}*. At *{Incident_Time} {Day}, [Describe the incident, hazard and its*	Please report suspicious activity. Review your security recording if you are living or working nearby. *{www.Official_Web_Site.gov}*	3	Si osserva un incidente estremo dell'impianto industriale per *{Short_Area] [City] [County] [State}*. *[Description & Recommended Action]* immediatamente *{Incident_Time}* fino a *{hh:mm} {am/pm}*.	Si osserva un incidente estremo dell'impianto industriale per *{Short_Area] [City] [County] [State}*. *[Description & Recommended Action]* immediatamente *{Incident_Time}* fino a	Si osserva un incidente estremo dell'impianto industriale per *{Short_Area] [City] [County] [State}*. *[Description & Recommended Action]* immediatamente *{Date} {Incident_Time}* fino a	Il *{Official_Government_Agency}* ha un incidente estremo impianto industriale osservato per *{Short_Area] [City] [County] {State}*. A *{Incident_Time} {Day}, [Describe the incident,*	Si prega di segnalare attività sospette. Controlla la registrazione della sicurezza se vivi o lavori nelle vicinanze. *{www.Official_Web_Site.gov}*	impianto industriale	pericolo per la sicurezza	Sicurezza
OET-113		industrial fire	fire	Fire			IFW	industryFire	☒ Immediate	☒ Extreme	☒ Observed	An extreme industrial fire is observed for *{Short_Area] [City] [County] [State}*. *[Description & Recommended Action]* immediately *{Incident_Time}* until *[hh:mm] [am/pm]*.	An extreme industrial fire is observed for *{Short_Area] [City] [County] [State}*. *[Description & Recommended Action]* immediately *{Incident_Time}* until *[hh:mm] [am/pm]*.	An extreme industrial fire is observed for *{Short_Area] [City] [County] [State}*. *[Description & Recommended Action]* immediately *{Incident_Time}* until *[hh:mm] [am/pm]*.	An extreme industrial fire is observed for *{Short_Area] [City] [County] [State}*. *[Description & Recommended Action]* immediately *{Date} {Incident_Time}* until *[hh:mm] [am/pm]*.	The *{Official_Government_Agency}* has an extreme industrial fire observed for *{Short_Area] [City] [County] {State}*. At *{Incident_Time} {Day}*, this may affect people in *[Describe the incident, hazard and its*	Please avoid the area. This message will be updated in *{Message_Duration}*, or sooner if needed. For more information, check *{www.Official_Web_Site.gov}*, or tune to local news media. Use Business Continuity and Disaster Recovery plan. Please do not call *{9_1_1}*, except for	3	Si osserva un incendio industriale estremo per *{Short_Area] [City] [County] [State}*. *[Recommended Action]* immediatamente *{Incident_Time}* fino a *{hh:mm} {am/pm} Day}*.	Si osserva un incendio industriale estremo per *{Short_Area] [City] [County] [State}*. *[Recommended Action]* immediatamente *{Incident_Time}* fino a *{hh:mm} {am/pm} Day}*.	Si osserva un incendio industriale estremo per *{Short_Area] [City] [County] [State}*. *[Recommended Action]* immediatamente *{Date} {Incident_Time}* fino a *{hh:mm} {am/pm} Day}*.	Il *{Official_Government_Agency}* ha un incendio industriale estremo osservato per *{Area} {City} [County] {State}*. A *{Incident_Time} {Day}*, Questo può influenzare le persone *[Describe the incident, hazard and its*	Si prega di evitare l'area. Questo messaggio verrà aggiornato in *{Message_Duration}*, o prima, se necessario. Per ulteriori informazioni, selezionare *{www.Official_Web_Site.gov}* o sintonizzarsi sui media locali. Utilizzare il piano di	incendio industriale	fuoco	Fuoco
OET-114	S	infrastructure: shutdown	infrastructure issue	Infrastructure			SDW	shutWa	☒ Expected	☒ Severe	☒ Likely	A severe shutdown is likely for *[location] [City] [County] [State] [hh:mm]* expected from *{Incident_Time}* until *[hh:mm] [am/pm] [Day]*.	A severe shutdown is likely for *[location] [City] [County] [State] [hh:mm]* expected from *{Incident_Time}* until *[hh:mm] [am/pm] [Day]*.		A severe shutdown is likely for *[location] [City] [County] [State] [hh:mm]* expected from *{Date} {Incident_Time}* until *[hh:mm] [am/pm] [Day]*.	The *{Official_Government_Agency}* has issued a severe shutdown likely for *[location] [City] [County] [State] {Incident_Time}*	*[instructions]. {www.Official_Web_Site.gov}*	2	È probabile un arresto grave per *[location] [City] [County] [State] [hh:mm]* previsto da *{Incident_Time}* fino a *{hh:mm} {Day}. {Details}.*	È probabile un arresto grave per *[location] [City] [County] [State] [hh:mm]* previsto da *{Incident_Time}* fino a *{hh:mm} {Day}. {Details}.*	È probabile un arresto grave per *[location] [City] [County] [State] [hh:mm]* previsto da *{Date} {Incident_Time}* fino a *{hh:mm} {Day}. {Details}.*	Il *{Official_Government_Agency}* ha emesso un arresto grave probabile per *[location] [City] [County] [State] {Incident_Time}* A	*[instructions]. {www.Official_Web_Site.gov}*	infrastruttura: arresto	problema infrastrutturale	Infrastruttura
OET-114	M	infrastructure; facility closure	infrastructure issue	Infrastructure			FCA	facilityClos	☒ Expected	☒ Moderate	☒ Observed	*{Incident_Time}* The *[facility]* is observed closed at *{Short_Area] [City] [County] [State}* expected until *[endDate] [hh:mm] [am/pm]*.	*{Incident_Time}* The *[facility]* is observed closed at *{Short_Area] [City] [County] [State}* expected until *[endDate] [hh:mm] [am/pm]*.		*{Date} {Incident_Time}* The *[facility]* is observed closed at *{Short_Area] [City] [County] [State}* expected until *[endDate] [hh:mm] [am/pm]*.	The *{Official_Government_Agency}* has observed a *[facility]* closure notice in *{City} [County] {State}*. At *{Incident_Time} {Day}, [Describe the options available and any consequences]*. This may impact people in *{Area] [City] [County] [State}*.	*{www.Official_Web_Site.gov}*	8	*{Incident_Time}* Il *[facility]* si osserva chiuso a *{Short_Area] [City] [County] [State}* previsto fino a *{endDate}{hh:mm} {am/pm}*.	*{Incident_Time}* Il *[facility]* si osserva chiuso a *{Short_Area] [City] [County] [State}* previsto fino a *{endDate}{hh:mm} {am/pm}*.	*{Date} {Incident_Time}* Il *[facility]* si osserva chiuso a *{Short_Area] [City] [County] [State}* previsto fino a *{endDate}{hh:mm} {am/pm}*.	Il *{Official_Government_Agency}* ha osservato un *[facility]* avviso di chiusura in *{City} [County] {State}*. A *{Incident_Time} {Day}, [Describe the options available and any consequences]*. Questo può avere un impatto sulle persone in *{Area] [City] [County]*	*{www.Official_Web_Site.gov}*	infrastruttura; chiusura dell'impianto	problema infrastrutturale	Infrastruttura
OET-114	I	infrastructure	infrastructure	Infrastructure					☒ Immediate	☒ Severe	☒ Observed	Immediately *{Incident_Time}* a severe infrastructure hazard is observed at *[location]* in *{Short_Area] [City] [County] [State}*	Immediately *{Incident_Time}* a severe infrastructure hazard is observed at *[location]* in *{Short_Area] [City] [County] [State}*		Immediately *{Date} {Incident_Time}* a severe infrastructure hazard is observed at *[location]* in *{Short_Area] [City] [County] [State}*	Immediately *{Incident_Time}* an infrastructure severe hazard is observed at *[location]* in *{Short_Area] [City] [County] [State]*.	*{Instructions}. {www.Official_Web_Site.gov}*	5	immediatamente *{Incident_Time}* si osserva un grave pericolo infrastrutturale *[location]* in *{Short_Area] [City] [County] [State}*	immediatamente *{Incident_Time}* si osserva un grave pericolo infrastrutturale *[location]* in *{Short_Area] [City] [County] [State}*	immediatamente *{Date} {Incident_Time}* si osserva un grave pericolo infrastrutturale *[location]* in *{Short_Area] [City] [County] [State}*	immediatamente *{Incident_Time}* si osserva un grave pericolo infrastrutturale *[location]* in *{Short_Area] [City] [County] [State}*	*{Instructions}. {www.Official_Web_Site.gov}*	infrastruttura	infrastruttura	Infrastruttura
OET-115		internet service	Infrastructure	Infrastructure	F		UTI	internet	☒ Expected	☒ Severe	☒ Observed	*{Incident_Time}* A severe internet issue *[description]* is observed affecting *{Short_Area] [City] [County] [State}*. Expect to check *{website}* by another means e.g. cellphone for emergency only.	*{Incident_Time}* A severe internet issue *[description]* is observed affecting *{Short_Area] [City] [County] [State}*. Expect to check *{website}* by another means e.g. cellphone for emergency only.		*{Date} {Incident_Time}* A severe internet issue *[description]* is observed affecting *{Short_Area] [City] [County] [State}*. Expect to check *{website}* by another means e.g. cellphone for emergency only. *{IP address delivery locally to be provided by COs, Headends or ISPs, for IETF resolution.}*	The *{Official_Government_Agency}* has a severe internet issue *[description]* observed affecting *{Short_Area] [City] [County] {State}*. Expected *{Incident_Time} {Day}, [Describe the incident, hazard and its consequences]*.	Check *{website}* by another means e.g. cellphone for emergency only. Also check cyber crime event term OET-050. *{www.Official_Web_Site.gov}*	6	*{Incident_Time}* Un grave problema di Internet *[Description]* si osserva che colpisce *{Short_Area] [City] [County] [State}* Aspettatevi di controllare *{website}* con un altro mezzo, ad esempio il cellulare solo per l'emergenza.	*{Incident_Time}* Un grave problema di Internet *[Description]* si osserva che colpisce *{Short_Area] [City] [County] [State}* Aspettatevi di controllare *{website}* con un altro mezzo, ad esempio il cellulare solo per l'emergenza.	*{Date} {(Incident_Time}* Un grave problema di Internet *[Description]* si osserva che colpisce *{Short_Area] [City] [County] [State}* Aspettatevi di controllare *{website}* con un altro mezzo, ad esempio il cellulare solo per l'emergenza. *{IP address delivery locally to be provided by COs, Headends or ISPs, for IETF resolution.}*	Il *{Official_Government_Agency}* ha un grave problema internet *[description]* si osserva che colpisce *{Short_Area] [City] [County] {State}*. previsto *{Incident_Time} {Day}, [Describe the incident, hazard and its consequences]*.	Assegno *{website}* con un altro mezzo, ad esempio il cellulare solo per l'emergenza. Controlla anche il termine evento di criminalità informatica OET-050. *{www.Official_Web_Site.gov}*	servizio internet	Infrastruttura	Infrastruttura
OET-116		lake effect snow	winter weather	Meteorological	B	marine cold air outbreak	SEW	snowL	☒ Immediate	☒ Severe	☒ Observed	A severe *[lake effect snow/marine cold air outbreak]* storm is observed for *{Short_Area] [City] [County] [State}*. *[Description & Recommended Action]* immediately *{Incident_Time}* until *[hh:mm] [am/pm]*.	A severe *[lake effect snow/marine cold air outbreak]* storm is observed for *{Short_Area] [City] [County] [State}*. *[Description & Recommended Action]* immediately *{Incident_Time}* until *[hh:mm] [am/pm]*.		A severe *[lake effect snow/marine cold air outbreak]* storm is observed for *{Short_Area] [City] [County] [State}*. *[Description & Recommended Action]* immediately *{Date} {Incident_Time}* until *[hh:mm] [am/pm]*.	The *{Official_Government_Agency}* has a severe *[lake effect snow/marine cold air outbreak]* hazard observed in *{Short_Area] [City] [County] {State}*. Immediately at *{Incident_Time} {Day}, [Describe the incident,*	Dress adequately for the temperature including wind chill. *{www.Official_Web_Site.gov}*	5	Un grave *[lake effect snow/marine cold air outbreak]* tempesta si osserva per *{Short_Area] [City] [County] [State}*. *[Description & Recommended Action]* immediatamente *{Incident_Time}* fino a *{hh:mm} {am/pm}*.	Un grave *[lake effect snow/marine cold air outbreak]* tempesta si osserva per *{Short_Area] [City] [County] [State}*. *[Description & Recommended Action]* immediatamente *{Incident_Time}* fino a *{hh:mm} {am/pm}*.	Un grave *[lake effect snow/marine cold air outbreak]* tempesta si osserva per *{Short_Area] [City] [County] [State}*. *[Description & Recommended Action]* immediatamente *{Date} {Incident_Time}* fino a *{hh:mm} {am/pm}*.	Il *{Official_Government_Agency}* ha un grave *[lake effect snow/marine cold air outbreak]* pericolo osservato in *{Short_Area] [City] [County] {State}*. Immediatamente a *{Incident_Time} {Day}, [Describe the incident,*	Vestirsi adeguatamente per la temperatura, incluso il freddo del vento. *{www.Official_Web_Site.gov}*	neve effetto lago	clima invernale	meteorologico
OET-117		lake wind	air hazard	Meteorological	B		WLA	lakEwind	☒ Immediate	☒ Severe	☒ Observed	Severe lake wind or seiche observed in *{Short_Area] [City] [County] [State}*. *[Description & Recommended Action]* immediately *{Incident_Time}* until *[hh:mm] [am/pm]*.	Severe lake wind or seiche observed in *{Short_Area] [City] [County] [State}*. *[Description & Recommended Action]* immediately *{Incident_Time}* until *[hh:mm] [am/pm]*.		Severe lake wind or seiche observed in *{Short_Area] [City] [County] [State}*. *[Description & Recommended Action]* immediately *{Date} {Incident_Time}* until *[hh:mm] [am/pm]*.	The *{Official_Government_Agency}* has severe lake wind or seiche observed in *{County} {State}*. At *{Incident_Time} {Day}, [Describe the incident, hazard and its*	Dress adequately for the temperature including wind chill. *{www.Official_Web_Site.gov}*	6	Forte vento di lago osservato in *{Short_Area] [City] [County] [State}*. *[Description & Recommended Action]* immediatamente *{Incident_Time}* fino a *{hh:mm} {am/pm}*.	Forte vento di lago osservato in *{Short_Area] [City] [County] [State}*. *[Description & Recommended Action]* immediatamente *{Incident_Time}* fino a *{hh:mm} {am/pm}*.	Forte vento di lago osservato in *{Short_Area] [City] [County] [State}*. *[Description & Recommended Action]* immediatamente *{Date} {Incident_Time}* fino a *{hh:mm} {am/pm}*.	Il *{Official_Government_Agency}* ha forte vento di lago osservato in *{County} {State}*. A *{Incident_Time} {Day}, [Describe the incident, hazard and its consequences]*.	Vestirsi adeguatamente per la temperatura, incluso il freddo del vento. *{www.Official_Web_Site.gov}*	vento di lago	pericolo aereo	meteorologico
OET-118		landline service	utility issue	Infrastructure		copper and fiber	PTS	*landlines*	☒ Expected	☒ Moderate	☒ Observed	*{Incident_Time}* A moderate landline phone service issue observed at *[location]* in *{Short_Area] [City] [County] [State}*. This is expected to also affect *{9_1_1}* phone service.	*{Incident_Time}* A moderate landline phone service issue observed at *[location]* in *{Short_Area] [City] [County] [State}*. This is expected to also affect *{9_1_1}* phone service.	*{Date} {Incident_Time}* A moderate landline phone service issue observed at *[location]* in *{Short_Area] [City] [County] [State}*. This is expected to also affect *{9_1_1}* phone service.	*{Date} {Incident_Time}* A moderate landline phone service issue observed at *[location]* in *{Short_Area] [City] [County] [State}*. This is expected to also affect *{9_1_1}* phone service.	*{Incident_Time}* The *{Official_Government_Agency}* has a moderate observed landline phone service issue at *[location]* in *{Short_Area] [City] [County] [State}*. This is expected to also affect	Be aware of alternative methods of calling *{9_1_1}*. *{www.Official_Web_Site.gov}*	9	*{Incident_Time}* Un problema moderato di servizio telefonico fisso osservato *[location]* I roto i *{Short_Area] [City] [County] [State}*. Si prevede che ciò influisca anche sul servizio telefonico *{9_1_1}*.	*{Incident_Time}* Un problema moderato di servizio telefonico fisso osservato *[location]* I roto i *{Short_Area] [City] [County] [State}*. Si prevede che ciò influisca anche sul servizio telefonico *{9_1_1}*.	*{Date} {Incident_Time}* Un problema moderato di servizio telefonico fisso osservato *[location]* I roto i *{Short_Area] [City] [County] [State}*. Si prevede che ciò influisca anche sul servizio telefonico *{9_1_1}*.	*{Incident_Time}* Il *{Official_Government_Agency}* ha un problema moderato osservato di servizio telefonico fisso a *[location]* in *{Short_Area] [City] [County] [State}*. Si prevede che ciò influisca	Tenere presente i metodi alternativi di chiamata di *{9_1_1}*. *{www.Official_Web_Site.gov}*	servizio di rete fissa	problema di utilità	Infrastruttura
OET-119	L	landslide	geophysical	Geophysical			LSA	landSlideAd	☒ Expected	☒ Severe	☒ Likely	Expected at *{Incident_Time}* A severe landslide hazard is likely at *[location]* in *{Short_Area] [City] [County] [State}*.	Expected at *{Incident_Time}* A severe landslide hazard is likely at *[location]* in *{Short_Area] [City] [County] [State}*.		Expected at *{Incident_Time}* A severe landslide hazard is likely at *[location]* in *{Short_Area] [City] [County] [State}*.	Expected at *{Incident_Time}* The *{Official_Government_Agency}* has a severe landslide hazard likely at *[location]*	See table to right. *{www.Official_Web_Site.gov}*	6	Previsto a *{Incident_Time}* Un grave pericolo di frana è probabile *{Short_Area] [City] [County] [State}*.	Previsto a *{Incident_Time}* Un grave pericolo di frana è probabile *{Short_Area] [City] [County] [State}*.	Previsto a *{Date} {Incident_Time}* Un grave pericolo di frana è probabile *{Short_Area] [City] [County] [State}*.	Previsto a *{Incident_Time}* Il *{Official_Government_Agency}* ha un grave pericolo di frana probabile a	Vedi tabella a sinistra. *{www.Official_Web_Site.gov}*	frana	geofisico	geofisico
OET-119	O	landslide	geophysical	Geophysical			LSW	landslide	☒ Immediate	☒ Severe	☒ Observed	Immediately at *{Incident_Time}* A severe landslide is observed for *[location]* in *{Short_Area] [City] [County] [State}*.	Immediately at *{Incident_Time}* A severe landslide is observed for *[location]* in *{Short_Area] [City] [County] [State}*.		Immediately at *{Date} {Incident_Time}* A severe landslide is observed for *[location]* in *{Short_Area] [City] [County] [State}*.	Immediately at *{Incident_Time}* The *{Official_Government_Agency}* has a severe landslide observed for *[location]* in	See table to right. *{www.Official_Web_Site.gov}*	3	Previsto a *{Incident_Time}* Si osserva una grave frana per *[location]* in *{Short_Area] [City] [County] [State}*.	Previsto a *{Incident_Time}* Si osserva una grave frana per *[location]* in *{Short_Area] [City] [County] [State}*.	Previsto a *{Date} {Incident_Time}* Si osserva una grave frana per *[location]* in *{Short_Area] [City] [County] [State}*.	Previsto a *{Incident_Time}* Il *{Official_Government_Agency}* ha una grave frana osservata per *{Short_Area]*	Vedi tabella a sinistra. *{www.Official_Web_Site.gov}*	frana	geofisico	geofisico
OET-120	O	law enforcement	civil issue	Security	D		LEE	lawEmgy	☒ Expected	☒ Severe	☒ Observed	*{Incident_Time}* Severe law enforcement emergency observed in *{Short_Area] [City] [County] [State}*. *[Recommended Action]* expected until *[endDay] [hh:mm] [am/pm]*.	*{Incident_Time}* Severe law enforcement emergency observed in *{Short_Area] [City] [County] [State}*. *[Recommended Action]* expected until *[endDay] [hh:mm] [am/pm]*.	*{Incident_Time}* Severe law enforcement emergency observed in *{Short_Area] [City] [County] [State}*. *[Recommended Action]* expected until *[endDay] [hh:mm] [am/pm]*.	*{Incident_Time}* Severe law enforcement emergency observed in *{Short_Area] [City] [County] [State}*. *[Recommended Action]* expected until *[endDay] [hh:mm] [am/pm]*.	The *{Official_Government_Agency}* has a severe Law Enforcement Emergency observed in *{City} {County} {State}*. At *{Incident_Time} {Day}, [Describe the incident, hazard and its consequences]*. This is expected to impact people in *{Area] [City] [County] [State}* including *[Describe location by reference to obvious geographic features, such as roads and rivers, rather than with abstract descriptions such as a one-mile, 1.8 kyd or 1.6 km radius of some intersection. The preferred method of describing the*	For your personal safety, you should expect to *[Recommended actions and extended instructions]* The Law Enforcement Emergency remains in effect until further notice. This message will be updated in *{Message_Duration}*, or sooner if needed. For more information, check *{www.Official_Web_Site.gov}*, or tune to local news media. Please do not call *{9_1_1}*, except for a serious emergency.	3	*{Incident_Time}* Grave emergenza forze dell'ordine osservata *{Short_Area] [City] [County] [State}*. *[Recommended Action]* previsto fino a *{hh:mm} {am/pm}*.	*{Incident_Time}* Grave emergenza forze dell'ordine osservata *{Short_Area] [City] [County] [State}*. *[Recommended Action]* previsto fino a *{hh:mm} {am/pm}*.	*{Date} {Incident_Time}* Grave emergenza forze dell'ordine osservata *{Short_Area] [City] [County] [State}*. *[Recommended Action]* previsto fino a *{hh:mm} {am/pm}*.	Il *{Official_Government_Agency}* ha una grave emergenza delle forze dell'ordine osservata in *{City} {County} {State}*. A *{Incident_Time} {Day}, [Describe the incident, hazard and its consequences]*. Questo dovrebbe avere un impatto sulle persone in *{Area] [City] [County] [State}* compreso *[Describe location by reference to obvious geographic features, such as roads and rivers, rather than with abstract descriptions such as a one-mile, 1.8 kyd or 1.6 km radius of some intersection. The preferred method of describing the*	Per la vostra sicurezza personale, dovrete aspettarvi di *[Recommended actions and extended instructions]* L'emergenza forze dell'ordine rimane in vigore fino a nuovo avviso. Questo messaggio verrà aggiornato in *{Message_Duration}*, o prima se necessario. Per ulteriori informazioni, selezionare *{www.Official_Web_Site.gov}* o sintonizzarsi sui media locali. Non chiamare *{9_1_1}*, ad eccezione di un'emergenza grave.	forze dell'ordine	questione civile	Sicurezza
OET-120	L	law enforcement	civil issue	Security	D		LEW	crime	☒ Expected	☒ Severe	☒ Likely	*{Incident_Time}* Severe law enforcement issue likely in *{Short_Area] [City] [County] [State}*. *[Recommended Action]* expected until *[endDay] [hh:mm] [am/pm]*.	*{Incident_Time}* Severe law enforcement issue likely in *{Short_Area] [City] [County] [State}*. *[Recommended Action]* expected until *[endDay}[hh:mm] [am/pm]*.	*{Incident_Time}* Severe law enforcement issue likely in *{Short_Area] [City] [County] [State}*. *[Recommended Action]* expected until *[endDay][hh:mm] [am/pm]*.	*{Date} {Incident_Time}* Severe law enforcement issue likely in *{Short_Area] [City] [County] [State}*. *[Recommended Action]* expected until *[endDay][hh:mm[[am/pm]*.	The *{Official_Government_Agency}* has a severe Law Enforcement which is likely in *{City} {County} {State}*. At *{Incident_Time} {Day}, [Describe the incident, hazard and its consequences]*. This is likely to impact people in *{Area] [City] [County] [State}* including *[Describe location by reference to obvious geographic features, such as roads and rivers, rather than with abstract descriptions such as a one-mile, 1.8 kyd or 1.6 km radius of some intersection. The preferred method of describing the area should use compass directions and neighborhood and*	For your personal safety, you should expect to *[Recommended actions and extended instructions]* The Law Enforcement Warning remains in effect until further notice. This message will be updated in *{Message_Duration}*, or sooner if needed. For more information, check *{www.Official_Web_Site.gov}*, or tune to local news media. Please do not call *{9_1_1}*, except for a serious emergency.	4	*{Incident_Time}* Grave problema delle forze dell'ordine *{Short_Area] [City] [County] [State}*. *[Recommended Action]* previsto fino a *{hh:mm} {am/pm}*.	*{Incident_Time}* Grave problema delle forze dell'ordine *{Short_Area] [City] [County] [State}*. *[Recommended Action]* previsto fino a *{hh:mm} {am/pm}*.	*{Date} {Incident_Time}* Grave problema delle forze dell'ordine *{Short_Area] [City] [County] [State}*. *[Recommended Action]* previsto fino a *{hh:mm} {am/pm}*.	Il *{Official_Government_Agency}* ha una severa applicazione della legge che è probabile in *{City} {County} {State}*. A *{Incident_Time} {Day}, [Describe the incident, hazard and its consequences]*. È probabile che questo abbia un impatto sulle persone in *{Area] [City] [County] [State}* compreso *[Describe location by reference to obvious geographic features, such as roads and rivers, rather than with abstract descriptions such as a one-mile, 1.8 kyd or 1.6 km radius of some intersection. The preferred method of describing the area should use compass*	Per la vostra sicurezza personale, dovrete aspettarvi di *[Recommended actions and extended instructions]* L'avviso delle forze dell'ordine rimane in vigore fino a nuovo avviso. Questo messaggio verrà aggiornato in *{Message_Duration}*, o prima se necessario. Per ulteriori informazioni, selezionare *{www.Official_Web_Site.gov}* o sintonizzarsi sui media locali. Non chiamare *{9_1_1}*, ad eccezione di un'emergenza grave.	forze dell'ordine	questione civile	Sicurezza
OET-121		levee break	flood	Meteorological			FVW	leveeFailure	☒ Immediate	☒ Extreme	☒ Observed	Immediate *{Incident_Time}* extreme levee break observed for *{Short_Area] [City] [County] [State}*. The *{dyke or levee}* has been breached or is overflowing. Evacuate to higher ground as rapidly as possible.	Immediate *{Incident_Time}* extreme levee break observed for *{Short_Area] [City] [County] [State}*. The *{dyke or levee}* has been breached or is overflowing. Evacuate to higher ground as rapidly as possible.	Immediate *{Incident_Time}* extreme levee break observed for *{Short_Area] [City] [County] [State}*. The *{dyke or levee}* has been breached or is overflowing. Evacuate to higher ground as rapidly as possible.	Immediate *{Date} {Incident_Time}* extreme levee break observed for *{Short_Area] [City] [County] [State}*. The *{dyke or levee}* has been breached or is overflowing. Evacuate to higher ground as rapidly as possible.	Immediate *{Incident_Time}* extreme levee break observed for *{Short_Area] [City] [County] [State}*. The *{dyke or levee}* has been breached or is overflowing. Evacuate to higher ground as rapidly as possible. *{Official_Government_Agency}*.	Evacuate to higher ground immediately. Do not attempt to drive through floodwaters, turn around and go another way. Use Business Continuity and Disaster Recovery plan. Avoid fastmoving or turbulent floodwater as that is dangerous. *{www.Official_Web_Site.gov}*	1	immediatamente *{Incident_Time}* estrema rottura argine osservato per *{Short_Area] [City] [County] [State}*. Il *{dyke or levee}* è stato violato o è straripante. Evacuare in un terreno più alto il più rapidamente possibile.	immediatamente *{Incident_Time}* estrema rottura argine osservato per *{Short_Area] [City] [County] [State}*. Il *{dyke or levee}* è stato violato o è straripante. Evacuare in un terreno più alto il più rapidamente possibile.	immediatamente *{Date} {Incident_Time}* estrema rottura argine osservato per *{Short_Area] [City] [County] [State}*. Il *{dyke or levee}* è stato violato o è straripante. Evacuare in un terreno più alto il più rapidamente possibile.	immediatamente *{Incident_Time}* estrema rottura argine osservato per *{Short_Area] [City] [County] [State}*. Il *{dyke or levee}* è stato violato o è straripante. Evacuare in un terreno più alto il più rapidamente possibile. *{Official_Government_Agency}*	Evacuare immediatamente in un terreno più alto. Non tentare di guidare attraverso le acque alluvionali, girarsi e andare in un'altra strada. Utilizzare il piano di business continuity e ripristino di emergenza. Evita il movimento rapido o l'acqua turbolenta inondazione in quanto è pericolosa. *{www.Official_Web_Site.gov}*	rottura dell'argine	alluvione	meteorologico

OET-122		lightning	severe weather, thunderstorm	Meteorological	E	(e.g. near airport)	ALW	avLightning	☒ Expected	☒ Severe	☒ Likely	{Incident_Time} Severe lightning hazard likely in [location] {Short_Area] [City] [County] [State}. [Recommended Action] expected until [hh:mm] [am/pm].	{Incident_Time} Severe lightning hazard likely in [location] {Short_Area] [City] [County] [State}. [Recommended Action] expected until [hh:mm] [am/pm].		{Date} {Incident_Time} Severe lightning hazard likely in [location] {Short_Area] [City] [County] [State}. [Recommended Action] expected until [hh:mm] [am/pm].	{Official_Government_Agency} {Incident_Time} Severe lightning hazard likely in [location] {Short_Area] [City] [County] [State}. [Recommended Action] expected until [hh:mm] [am/pm].	For safety with lightning, move away from mountain or hill tops, or large open spaces. Avoid touching wire fences, sitting near buildings, masts or trees. Avoid touching metal plumbing and other electrical items at the same time. Being inside or inside vehicles is safer. {www.Official_Web_Site.gov}	3	{Incident_Time} Grave rischio di fulmini [location] {Short_Area] [City] [County] [State}. [Recommended Action] previsto fino a {hh:mm} {am/pm}.	{Incident_Time} Grave rischio di fulmini [location] {Short_Area] [City] [County] [State}. [Recommended Action] previsto fino a {hh:mm} {am/pm}.	{Date} {Incident_Time} Grave rischio di fulmini [location] {Short_Area] [City] [County] [State}. [Recommended Action] previsto fino a {hh:mm} {am/pm}.	{Official_Government_Agency} {Incident_Time} Grave rischio di fulmini [location] {Short_Area] [City] [County] [State}. [Recommended Action] previsto fino a {hh:mm} {am/pm}.	Per sicurezza con i fulmini, allontanati dalle cime di montagna o collina o dai grandi spazi aperti. Evitare di toccare recinzioni di filo, seduti vicino a edifici, alberi o alberi. Evitare di toccare contemporaneamente impianti idraulici metallici e altri elementi elettrici. Essere all'interno o all'interno dei veicoli è più sicuro. {www.Official_Web_Site.gov }	fulmine	maltempo, temporale	meteorologico
OET-123		limited visibility	air hazard	Transport	A	hazy, smog	HZW	hazy	☒ Expected	☒ Severe	☒ Likely	{Incident_Time} Severe hazy or limited visibility. smog likely in {Short_Area] [City] [County] [State}. [Recommended Action] expected until [endDay][hh:mm] [am/pm].	{Incident_Time} Severe hazy or limited visibility. smog likely in {Short_Area] [City] [County] [State}. [Recommended Action] expected until [endDay][hh:mm] [am/pm].		{Date} {Incident_Time} Severe hazy or limited visibility. smog likely in {Short_Area] [City] [County] [State}. [Recommended Action] expected until {endDay]	{Official_Government_Agency} {Incident_Time} Severe hazy or limited visibility. smog likely in {Short_Area] [City] [County] [State}. [Recommended Action] expected until {endDay]	{www.Official_Web_Site.gov}	4	{Incident_Time} Forte visibilità nebbiosa / limitata o smog probabile in {Short_Area] [City] [County] [State}. [Recommended Action] previsto fino a {hh:mm} {am/pm}.	{Incident_Time} Forte visibilità nebbiosa / limitata o smog probabile in {Short_Area] [City] [County] [State}. [Recommended Action] previsto fino a {hh:mm}	{Date} {Incident_Time} Forte visibilità nebbiosa / limitata o smog probabile in {Short_Area] [City] [County] [State}. [Recommended Action] previsto fino a {hh:mm}	{Official_Government_Agency} {Incident_Time} Forte visibilità nebbiosa / limitata o smog probabile in {Short_Area] [City] [County] [State}. [Recommended Action]	{www.Official_Web_Site.gov }	visibilità limitata	pericolo aereo	Trasporto
OET-124		low tide	marine	Transport	A		LTA	loTide	☒ Expected	☒ Moderate	☒ Observed	Moderate low tide is observed from {County1} {State1} to (County2} {State2} at {Incident_Time} expected until [hh:mm] [am/pm].	Moderate low tide is observed from {County1} {State1} to (County2} {State2} at {Incident_Time} expected until [hh:mm] [am/pm].		Moderate low tide is observed from {County1} {State1} to (County2} {State2} at {Date} {Incident_Time} expected until [hh:mm] [am/pm]}.	Moderate low tide is observed from {County1} {State1} to (County2} {State2} at {Incident_Time} expected until [hh:mm] [am/pm]}.	Moderate low tide is observed from {County1} {State1} to (County2} {State2} at {Date} {Incident_Time} expected until [hh:mm] [am/pm]. {www.Official_Web_Site.gov}	8	La bassa marea moderata è osservata da {County1} {State1} ki (County2} {State2} A {Incident_Time} previsto fino a {hh:mm} {am/pm}.	La bassa marea moderata è osservata da {County1} {State1} ki (County2} {State2} A {Incident_Time} previsto fino a {hh:mm} {am/pm}.	La bassa marea moderata è osservata da {County1} {State1} a (County2} {State2} A {Date} {Incident_Time} previsto fino a {hh:mm} {am/pm}.	La bassa marea moderata è osservata da {County1} {State1} A (County2} {State2} a {Date} {Incident_Time} previsto fino a {hh:mm} {am/pm}.	La bassa marea moderata è osservata da {County1} {State1} a (County2} {State2} a {Incident_Time} previsto fino a {hh:mm} {am/pm}.	bassa marea	marino	Trasporto
OET-125		low water	utility issue, marine	Infrastructure, Transport		e.g. reservoir	LWS	loH20	☒ Expected	☒ Moderate	☒ Observed	{Incident_Time} Moderate low water level observed in {Short_Area] [City] [County] [State}. [Recommended Action] expected until [endDay] [hh:mm] [am/pm].	{Incident_Time} Moderate low water level observed in {Short_Area] [City] [County] [State}. [Recommended Action] expected until [endDay] [hh:mm] [am/pm].		{Date} {Incident_Time} Moderate low water level observed in {Short_Area] [City] [County] [State}. [Recommended Action] expected until [endDay] [hh:mm] [am/pm].	The {Official_Government_Agency} has a moderate low water level observed because a severe [Event/Hazard] is in {City} {State}. At {Incident_Time} {Day}, [Describe the incident, hazard and its consequences]. This may impact people in {Area] [City] [County] [State} including [Describe location by reference to obvious geographic features, such as roads and rivers, rather than with abstract descriptions such as a one-mile, 1.8 kyd or 1.6 km radius of some intersection. The preferred method of describing the area should use compass directions and neighborhood and landmark names where appropriate.]	{www.Official_Web_Site.gov}	8	{Incident_Time} Livello dell'acqua moderato basso osservato {Short_Area] [City] [County] [State}. [Recommended Action] previsto fino a {hh:mm} {am/pm}.	{Incident_Time} Livello dell'acqua moderato basso osservato {Short_Area] [City] [County] [State}. [Recommended Action] previsto fino a {hh:mm} {am/pm}.	{Date} {Incident_Time} Livello dell'acqua moderato basso osservato {Short_Area] [City] [County] [State}. [Recommended Action] previsto fino a {hh:mm} {am/pm}.	Il {Official_Government_Agency} ha un livello dell'acqua moderato basso osservato perché un grave [Event/Hazard] è in {Short_Area} {City} {State}. A {Incident_Time} {Day}, [Describe the incident, hazard and its consequences]. Questo può avere un impatto sulle persone in {Area] [City] [County] [State} Compreso [Describe location by reference to obvious geographic features, such as roads and rivers, rather than with abstract descriptions such as a one-mile, 1.8 kyd or 1.6 km radius of some intersection. The preferred method of describing the area should use compass	{www.Official_Web_Site.gov }	acqua bassa	problema di utilità, marina	Infrastrutture, Trasporti
OET-126		low water pressure	utility issue	Infrastructure		flooding and contamination	WTW	pressH2O	☒ Immediate	☒ Extreme	☒ Observed	An extreme low water pressure observed in {Short_Area] [City] [County] [State}. There may be localized flooding, road closures and contaminated water. [Description & Recommended Action] immediately {Incident_Time} until [endDay] [hh:mm] [am/pm].	An extreme low water pressure observed in {Short_Area] [City] [County] [State}. There may be localized flooding, road closures and contaminated water. [Description & Recommended Action] immediately {Incident_Time} until [endDay] [hh:mm] [am/pm].		An extreme low water pressure is observed in {Short_Area] [City] [County] [State}. There may be localized flooding, road closures and contaminated water. [Description & Recommended Action] immediately {Date} {Incident_Time} until [endDay] [hh:mm] [am/pm].	An extreme low water pressure is observed in {Short_Area] [City] [County] [State}. There may be localized flooding, road closures and contaminated water. [Description & Recommended Action] immediately {Incident_Time} until [endDay] [hh:mm] [am/pm]. {Official_Government_Agency} {www.Official_Government_website.gov}.	For your safety, you should not use, drink, cook with, bathe, or wash with tap water from {Description of organization} water supply until further notice. The Do-Not-Use tap water warning remains in effect until further notice. This message will be updated in 3-hours, or sooner if needed. If driving, avoid the area and be aware that flooded or slippery roads may be in the location. The low pressure may be a hazard in the event of a fire. For more information, check {www.Official_Government_website.gov}, or tune to local news media. Please do not call {9_1_1}, except to report a serious emergency.	9	Un'estrema bassa pressione dell'acqua si osserva {Short_Area] [City] [County] [State}. Possono esserci allagamenti localizzati, chiusure stradali e acqua contaminata. [Description & Recommended Action] immediatamente {Incident_Time} fino a {hh:mm} {am/pm}.	Un'estrema bassa pressione dell'acqua si osserva {Short_Area] [City] [County] [State}. Possono esserci allagamenti localizzati, chiusure stradali e acqua contaminata. [Description & Recommended Action] immediatamente {Incident_Time} fino a {hh:mm} {am/pm}.	Un'estrema bassa pressione dell'acqua si osserva {Short_Area] [City] [County] [State}. Possono esserci allagamenti localizzati, chiusure stradali e acqua contaminata. [Description & Recommended Action] immediatamente {Date} {Incident_Time} fino a {hh:mm} {am/pm}.	Un'estrema bassa pressione dell'acqua si osserva {Short_Area] [City] [County] [State}. Possono esserci allagamenti localizzati, chiusure stradali e acqua contaminata. [Description & Recommended Action] immediatamente {Date} {Incident_Time} fino a {hh:mm} {am/pm}. {Official_Government_Agency}	Per la tua sicurezza, non dovresti usare, bere, cucinare, fare il bagno o lavare con acqua del rubinetto {Description of organization} approvvigionamento idrico fino a nuovo avviso. L'avviso di acqua del rubinetto Da non usare rimane in vigore fino a nuovo avviso. Questo messaggio verrà aggiornato tra 3 ore o prima, se necessario. Se guidi, evita la zona e sii consapevole che le strade allagate o scivolose potrebbero essere nella posizione. La bassa pressione può essere un pericolo in caso di incendio. Per ulteriori informazioni,	bassa pressione dell'acqua	problema di utilità	Infrastruttura
OET-127		meteoroid	space	Geophysical	F	(different translation & news item)	MTW	meteor	☒ Expected	☒ Severe	☒ Likely	{Incident_Time} Severe meteoroid hazard likely across {City} {County} {State}. Avoid debris. Do not touch. Expected until [hh:mm] [am/pm]	{Incident_Time} Severe meteoroid hazard likely across {City} {County} {State}. Avoid debris. Do not touch. Expected until [hh:mm] [am/pm]		{Date} {Incident_Time} Severe meteoroid hazard likely across {City} {County} {State}. Avoid debris. Do not touch. Expected until [hh:mm] [am/pm]	{Incident_Time} Severe meteoroid hazard likely across {City} {County} {State}. Avoid debris. Do not touch. Expected until [hh:mm] [am/pm] {Official_Government_Agency}	For your safety, you should not touch any pieces found from the meteoroid. Please report their location to local emergency services or government authorities. Recovery of all pieces of the meteoroid is important for scientific research. For more information, check {www.Official_Government_website.gov}, or tune to local news media. Please do not call {9_1_1}, except to report a serious emergency.	1	{Incident_Time} Grave rischio di meteoroidi {City} {County} {State}. Evitare i detriti. Non toccare. Previsto fino a {hh:mm}	{Incident_Time} Grave rischio di meteoroidi {City} {County} {State}. Evitare i detriti. Non toccare. Previsto fino a {hh:mm}	{Date} {Incident_Time} Grave rischio di meteoroidi {City} {County} {State}. Evitare i detriti. Non toccare. Previsto fino a {hh:mm}	{Incident_Time} Grave rischio di meteoroidi {City} {County} {State}. Evitare i detriti. Non toccare. Previsto fino a {hh:mm} {Official_Government_Agency}	Per la tua sicurezza, non dovresti toccare i pezzi trovati dal meteoroide. Si prega di segnalare la loro posizione ai servizi di emergenza locali o alle autorità governative. Il recupero di tutti i pezzi del meteoroide è importante per la ricerca scientifica. Per ulteriori informazioni, controllare. {www.Official_Government_website.gov} o sintonizzarsi sui media	meteoroide	spazio	geofisico
OET-128		meteorological issue	meteorologial	Meteorological	F				☒ Expected	☒ Severe	☒ Likely	{Incident_Time} A severe meteorological issue {Description} is likely in {City} {County} {State}. Expected until [hh:mm] [am/pm]	{Incident_Time} A severe meteorological issue {Description} is likely in {City} {County} {State}. Expected until [hh:mm] [am/pm]		{Date} {Incident_Time} A severe meteorological issue {Description} is likely in {City} {County} {State}. Expected until [hh:mm] [am/pm]	{Incident_Time} A severe meteorological issue {Description} is likely in {City} {County} {State}. Expected until [hh:mm] [am/pm]	For more information, check {www.Official_Government_website.gov}, or tune to local news media. Please do not call {9_1_1}, except to report a serious emergency	3	{Incident_Time} Un grave problema meteorologico {Description} è probabile in {City} {County} {State}. E manakohia ana tae noa ki te {hh:mm}	{Incident_Time} Un grave problema meteorologico {Description} è probabile in {City} {County} {State}. E manakohia ana tae noa ki te {hh:mm}	{Date} {Incident_Time} Un grave problema meteorologico {Description} è probabile in {City} {County} {State}. E manakohia ana tae noa ki	{Incident_Time} Un grave problema meteorologico {Description} è probabile in {City} {County} {State}. E manakohia ana tae noa ki te {hh:mm}	Per ulteriori informazioni, selezionare {www.Official_Government_website.gov} o sintonizzarsi sui media locali. Non chiamare	questione meteorologica	meteorologico	meteorologico
OET-12[illegible]	C	missile countdown	national hazard	CBRNE	F		Mnn	miCount	☒ Immediate	☒ Extreme	☒ Observed	Immediately {Incident_Time} extreme missile countdown, observed time is approximately [time]. Improved alerting software can provide more accurate counting.	Immediately {Incident_Time} extreme missile countdown, observed time is approximately [time]. Improved alerting software can provide more accurate counting.		Immediately {Date} {Incident_Time} extreme missile countdown, observed time is approximately [time]. Improved alerting software can provide more accurate counting.	The {Official_Government_Agency} immediately has an extreme missile incoming countdown, observed time is approximately [time]. Receivers with the improved alerting software may give a countdown. {Incident_Time} (Radio receivers use Mnn to 9.9 minutes and 000 to 199 for 29.8 minutes where this is multiples of 6 seconds. Otherwise time is mm:ss.)	{www.Official_Web_Site.gov}	1	immediatamente {Incident_Time} conto alla rovescia estremo dei missili, il tempo osservato è di circa {time}. Il software di avviso migliorato può fornire un conteggio più accurato.	immediatamente {Incident_Time} conto alla rovescia estremo dei missili, il tempo osservato è di circa {time}. Il software di avviso migliorato può fornire un conteggio più accurato.	immediatamente {Date} {Incident_Time} conto alla rovescia estremo dei missili, il tempo osservato è di circa {time}. Il software di avviso migliorato può fornire un conteggio più accurato.	{Official_Government_Agency} immediatamente ha un conto alla rovescia estremo in arrivo missile, il tempo osservato è approssimativamente [time]. I ricevitori con il software di avviso migliorato possono dare un conto alla rovescia. {Incident_Time} (Radio receivers use Mnn to 9.9 minutes and 000 to 199 for 29.8 minutes where this is multiples of 6 seconds. Otherwise time is	{www.Official_Web_Site.gov }	conto alla rovescia del missile	rischio nazionale	CBRNE
OET-12[illegible]	W	missile threat	national hazard	CBRNE	F		MSW	miWarn	☒ Immediate	☒ Extreme	☒ Observed	{Incident_Time} Immediate extreme missile incoming observed.	{Incident_Time} Immediate extreme missile incoming observed.		{Date} {Incident_Time} Immediate extreme missile incoming observed.	The {Official_Government_Agency} has an immediate missile incoming observed {Incident_Time} This impacts people in {Area] [City] [County] [State} including [Describe location by reference to obvious geographic features, such as roads and rivers, rather than with abstract descriptions such as a one-mile, 1.8 kyd or 1.6 km radius of some intersection. The preferred method of describing the area should use compass directions and neighborhood and landmark names where appropriate.] People in other areas in {Area] [City] [County} are	{www.Official_Web_Site.gov}	1	{Incident_Time} Immediato l'arrivo di missili estremi.	{Incident_Time} Immediato l'arrivo di missili estremi.	{Date} {Incident_Time} Immediato l'arrivo di missili estremi.	{Official_Government_Agency} ha un missile immediato in arrivo osservato {Incident_Time} Ciò ha un impatto sulle persone {Area] [City] [County] [State} compreso [Describe location by reference to obvious geographic features, such as roads and rivers, rather than with abstract descriptions such as a one-mile, 1.8 kyd or 1.6 km radius of some intersection. The preferred method of describing the area should use compass directions and neighborhood and landmark names where appropriate.] Persone in altre aree in	{www.Official_Web_Site.gov }	minaccia missilistica	rischio nazionale	CBRNE

OET-130	E	missing vulnerable person	safety hazard	Safety		(e.g. intellectually handicapped)	MVS	missingVulPer	☒ Expected	☒ Severe	☒ Likely	Expected *{Incident_Time}{City}, {State}* Missing vulnerable person severe Alert: Looking for License plate/*[Tag_State]* with *[Tag_Number]* license plate *[Year] [Color] [Make] [Model]* likely.	Expected *{Incident_Time} {City}, {State}* Missing vulnerable person severe Alert: Looking for License plate/*[Tag_State]* with *[Tag_Number]* license plate *[Year] [Color] [Make] [Model]* likely.	Expected *{Incident_Time}{City}, {State}* Missing vulnerable person severe Alert: Looking for License plate/*[Tag_State]* with *[Tag_Number]* license plate *[Year] [Color] [Make] [Model]* likely.	Expected *{Date} {Incident_Time} {City}, {State}* Missing vulnerable person severe Alert: Looking for License plate/*[Tag_State]* with *[Tag_Number]* license plate *[Year] [Color] [Make] [Model]* likely.	*{Incident_Time}* The *{Official_Government_Agency}* has a severe Missing Vulnerable Person Alert for *{City} {County} {State}*. The Missing Vulnerable Person is expected to be in danger, and may be in this area. The Vulnerable Person's name is *[Name]*. *[He/She]* is a *[Age]*-years old, *[Gender]* with *[Hair Color]* hair. *[He/She]* was wearing a *[Shirt Description]*, *[Pants Description]*, and *[Other]*. *[He/She]* was last seen at *[Location Description if different from City State of disappearance]* at *[Time] [Day]*. They likely are traveling in a *[Year] [Color] [Make] [Model]* with *[Tag_State]* license plate, *[Tag_Number] [with spaces]*, which was last	If you have any information about the location of this *[man/woman]*, or see the vehicle, please call the *[Law_Enforcement_Agency]* at *[10-digit including area code telephone number without spaces]* or call *{9_1_1}* immediately. The Missing Vulnerable Person Alert remains in effect until further notice. This message will be updated in 6-hours, or sooner if needed. For more information, check *{www.Official_Web_Site.gov}*, or tune to local news media. Please do not call *{9_1_1}*, except to report a serious emergency; or you have seen *[Tag_State]* with [*Tag_Number]* license plate *[Year] [Color] [Make] [Model]* or the *[man/woman]*.	8	Previsto *{Incident_Time} {City}, {State}* Allarme grave persona vulnerabile scomparsa: alla ricerca della targa/*[Tag_State]* vimine *[Tag_Number]* targa *[Year] [Color] [Make] [Model]* probabile.	Previsto *{Incident_Time} {City}, {State}* Allarme grave persona vulnerabile scomparsa: alla ricerca della targa/*[Tag_State]* vimine *[Tag_Number]* targa *[Year] [Color] [Make] [Model]* probabile.	Previsto *{Date} {Incident_Time} {City}, {State}* Allarme grave persona vulnerabile scomparsa: alla ricerca della targa/*[Tag_State]* vimine *[Tag_Number]* targa *[Year] [Color] [Make] [Model]* probabile.	*{Incident_Time}* Il *{Official_Government_Agency}* ha un grave allarme persona vulnerabile scomparsa per {*City} {County} {State}*. Si prevede che la persona vulnerabile scomparsa sia in pericolo e possa essere in quest'area. Il nome della persona vulnerabile è *[Name]*. *[He/She]* è un *[Age]*-anni, *[Gender]* vimine *[Hair Color]* capello. *[He/She]* indossava un *[Shirt Description]*, *[Pants Description]*, e *[Other]*. *[He/She]* è stato visto l'ultima volta a *[Location Description if different from City State of disappearance]* a *[Time] [Day]*. Probabilmente viaggiano in un *[Year] [Color] [Make] [Model]* e *[Tag_State]* targa *[Tag_Number] [with*	Se avete informazioni sulla posizione di questo *[man/woman]*, o vedere il veicolo, si prega di chiamare il *[Law_Enforcement_Agency]* a *[10-digit including area code telephone number without spaces]* o chiamare immediatamente *{9_1_1}*. L'avviso di persona vulnerabile mancante rimane in vigore fino a nuovo avviso. Questo messaggio verrà aggiornato tra 6 ore o prima, se necessario. Per ulteriori informazioni, selezionare *{www.Official_Web_Site.gov }* o sintonizzarsi sui media locali. Non chiamare *{9_1_1}*, se non per segnalare un'emergenza grave; o avete visto il veicolo o il *[man/woman]*	persona vulnerabile scomparsa	pericolo per la sicurezza	Sicurezza
OET-130	S	missing: found vulnerable person	safety hazard	Safety		(e.g. child, see also OET-038 child abduction)	FVS	foundVulPer	☒ Past	☒ Moderate	☒ Observed	Past *{Incident_Time} {City} [County] {State}* Missing Person/AMBER Alert Cancelled. *[Child/Person]* found in *[found_City found_State]*.	Past *{Incident_Time} {City} [County] {State}* Missing Person/AMBER Alert Cancelled. *[Child/Person]* found in *[found_City found_State]*.	Past *{Incident_Time} {City} [County] {State}* Missing Person/AMBER Alert Cancelled. *[Child/Person]* found in *[found_City found_State]*.	Past *{Date} {Incident_Time} {City} [County] {State}* Missing Person/AMBER Alert Cancelled. *[Child/Person]* found in *[found_City found_State]*.	*{Official_Government_Agency}* has cancelled the AMBER/Missing Person Alert for a *[child abducted/person missing]* in *{City} {State}*. The *[child/person]* was found in *[found_City found_State]* at *{Time} {Day}*.	No further action requested. *{www.Official_Web_Site.gov}*	9	Passato *{Incident_Time} {City} [County] {State}* Avviso persona scomparsa/AMBER annullata.. *[Child/Person]* trovato in *[found_City found_State]*.	Passato *{Incident_Time} {City} [County] {State}* Avviso persona scomparsa/AMBER annullata.. *[Child/Person]* trovato in *[found_City found_State]*.	Passato *{Date} {Incident_Time} {City} [County] {State}* Avviso persona scomparsa/AMBER annullata.. *[Child/Person]* trovato in *[found_City found_State]*.	*{Official_Government_Agency}* ha annullato l'avviso AMBER/persona scomparsa per un *[child abducted/person missing]* a *{City} {State}*. Le *[child/person]* è stato trovato in *[found_City found_State]* a *{Time} {Day}*.	Non sono richieste ulteriori azioni. *{www.Official_Web_Site.gov }*	disperso: trovata persona vulnerabile	pericolo per la sicurezza	Sicurezza
OET-130	M	missing person(s)	safety hazard	Safety			MPS	missingPer	☒ Expected	☒ Severe	☒ Likely	Expected *{Incident_Time}{City}, {State}* Missing person severe Alert: Looking for License plate/*[Tag_State]* with *[Tag_Number]* license plate *[Year] [Color] [Make] [Model]* likely.	Expected *{Incident_Time} {City}, {State}* Missing person severe Alert: Looking for License plate/*[Tag_State]* with *[Tag_Number]* license plate *[Year] [Color] [Make] [Model]* likely.	Expected *{Incident_Time} {City}, {State}* Missing person severe Alert: Looking for License plate/*[Tag_State]* with *[Tag_Number]* license plate *[Year] [Color] [Make] [Model]* likely.	Expected *{Date} {Incident_Time} {City}, {State}* Missing person severe Alert: Looking for License plate/*[Tag_State]* with *[Tag_Number]* license plate *[Year] [Color] [Make] [Model]* likely.	*{Date} {Incident_Time}* The *{Official_Government_Agency}* has a Missing person severe alert for *[City] {County} [State]*. The Missing person is believed to be in danger, and may be in this area. The persons' name is *[Name]*. *[He/She]* is a *[Age]*-years old, *[Gender]* with *[Hair_Color]* hair. *[He/She]* was wearing a *[Shirt Description], [Pants Description]*, and *[Other]*. *[He/She]* was last seen at *[Location Description if different from City State of disappearance]* at *[Time] [Day]*. They may be traveling in a *[Year] [Color] [Make] [Model]* with *[Tag_State]* license plate, *[Tag_Number] [with spaces]*, which was last seen heading *[Direction*	If you have any information about the location of this *[man/woman]*, or see the vehicle, please call the *[Law_Enforcement_Agency]* at *[10-digit including area code telephone number without spaces]* or call *{9_1_1}* immediately. The Missing Vulnerable Person Alert remains in effect until further notice. This message will be updated in 6-hours, or sooner if needed. For more information, check *{www.Official_Web_Site.gov}*, or tune to local news media. Please do not call *{9_1_1}*, except to report a serious emergency; or you have seen *[Tag_State]* with *[Tag_Number]* license plate *[Year] [Color] [Make] [Model]* or the *[man/woman]*.	9	Previsto *{Incident_Time} {City} {State}* Allarme grave persona scomparsa: alla ricerca della targa/ *[Tag_State]* insieme a *[Tag_Number]* targa *[Year] [Color] [Make] [Model]* probabile,	Previsto *{Incident_Time} {City} {State}* Allarme grave persona scomparsa: alla ricerca della targa/ *[Tag_State]* insieme a *[Tag_Number]* targa *[Year] [Color] [Make] [Model]* probabile,	Previsto *{Date} {Incident_Time} {City} {State}* Allarme grave persona scomparsa: alla ricerca della targa/ *[Tag_State]* insieme a *[Tag_Number]* targa *[Year] [Color] [Make] [Model]* probabile,	*{Incident_Time}* Il *{Official_Government_Agency}* ha una persona scomparsa grave avviso per *[City] {County} [State]*. Si ritiene che la persona scomparsa sia in pericolo e possa essere in quest'area. Il nome delle persone è *[Name]*. *[He/She]* è un *[Age]*-anni, *[Gender]* vimine *[Hair_Color]* capello. *[He/She]* indossava un *[Shirt Description], [Pants Description]*, vimine *[Other]*. *[He/She]* è stato visto l'ultima volta a *[Location Description if different from City State of disappearance]* a *[Time] [Day]*. Potrebbero viaggiare in un *[Year] [Color] [Make] [Model]* vimine *[Tag_State]* targa, *[Tag_Number] [with spaces]*, che è stato visto	Se avete informazioni sulla posizione di questo *[man/woman]*, o vedere il veicolo, si prega di chiamare il *[Law_Enforcement_Agency]* in *[10-digit including area code telephone number without spaces]* o chiamare immediatamente *{9_1_1}*. L'avviso di persona vulnerabile mancante rimane in vigore fino a nuovo avviso. Questo messaggio verrà aggiornato tra 6 ore o prima, se necessario. Per ulteriori informazioni, selezionare *{www.Official_Web_Site.gov }* o sintonizzarsi sui media locali. Non chiamare *{9_1_1}*, se non per segnalare un'emergenza grave; o avete visto il veicolo o il *[man/woman]*.	persone scomparse)	pericolo per la sicurezza	Sicurezza
OET-130	W	missing senior person	safety hazard	Safety		(Silver Alert in U.S.)	SIL	silver	☒ Expected	☒ Severe	☒ Likely	Expected *{Incident_Time} {City}, {State}* Missing senior person severe Alert: Looking for License plate/*[Tag_State]* with *[Tag_Number]* license plate *[Year] [Color] [Make] [Model]* likely.	Expected *{Incident_Time} {City}, {State}* Missing senior person severe Alert: Looking for License plate/*[Tag_State]* with *[Tag_Number]* license plate *[Year] [Color] [Make] [Model]* likely.	Expected *{Incident_Time} {City}, {State}* Missing senior person severe Alert: Looking for License plate/*[Tag_State]* with *[Tag_Number]* license plate *[Year] [Color] [Make] [Model]* likely.	Expected *{Date} {Incident_Time} {City}, {State}* Missing senior person severe Alert: Looking for License plate/*[Tag_State]* with *[Tag_Number]* license plate *[Year] [Color] [Make] [Model]* likely.	*{Incident_Time}* The *{Official_Government_Agency}* has a Missing Senior (or Silver) Alert for *[City] {County} [State]*. The Missing Senior is believed to be in danger, and may be in this area. The Senior's name is *[Name]*. *[He/She]* is a *[Age]*-years old, *[Gender]* with *[Hair_Color]* hair. *[He/She]* was wearing a *[Shirt Description], [Pants Description]*, and *[Other]*. *[He/She]* was last seen at *[Location Description if different from City State of disappearance]* at *[Time] [Day]*. They may be traveling in a *[Year] [Color] [Make] [Model]* with *[Tag_State]* license plate, *[Tag_Number] [with spaces]*, which was last seen heading *[Direction*	If you have any information about the location of this *[man/woman]*, or see the vehicle, please call the *[Law_Enforcement_Agency]* at *[10-digit including area code telephone number without spaces]* or call *{9_1_1}* immediately. The Missing Senior (Silver) Alert remains in effect until further notice. This message will be updated in 6-hours, or sooner if needed. For more information, check *{www.Official_Web_Site.gov}*, or tune to local news media. Please do not call *{9_1_1}*, except to report a serious emergency; or you have seen *[Tag_State]* with *[Tag_Number]* license plate *[Year] [Color] [Make] [Model]* or the *[man/woman]*.	9	Previsto *{Incident_Time} {City} {County} {State}* Allarme grave per persona anziana scomparsa: alla ricerca della targa/*[Tag_State]* vimine *[Tag_Number]* targa *[Year] [Color] [Make] [Model]* probabile.	Previsto *{Incident_Time} {City} {County} {State}* Allarme grave per persona anziana scomparsa: alla ricerca della targa/*[Tag_State]* vimine *[Tag_Number]* targa *[Year] [Color] [Make] [Model]* probabile.	Previsto *{Date} {Incident_Time} {City} {County} {State}* Allarme grave per persona anziana scomparsa: alla ricerca della targa/*[Tag_State]* vimine *[Tag_Number]* targa *[Year] [Color] [Make] [Model]* probabile.	*{Date} {Incident_Time}* Il *{Official_Government_Agency}* ha un avviso senior (o argento) mancante per *[City] {County} [State]*. Si ritiene che l'anziano scomparso sia in pericolo e potrebbe essere in quest'area. Il nome dell'anziano è *[Name]*. *[He/She]* è un *[Age]*-anni, *[Gender]* vimine *[Hair_Color]* capello. *[He/She]* indossava un *[Shirt Description], [Pants Description]*, e *[Other]*. *[He/She]* è stato visto l'ultima volta a *[Location Description if different from City State of disappearance]* a *[Time] [Day]*. Potrebbero viaggiare in un *[Year] [Color] [Make] [Model]* vimine *[Tag_State]* targa,	Se avete informazioni sulla posizione di questo *[man/woman]*, o vedere il veicolo, si prega di chiamare il *[Law_Enforcement_Agency]* kei *[10-digit including area code telephone number without spaces]* o chiamare immediatamente *{9_1_1}*. L'avviso senior mancante (argento) rimane in vigore fino a nuovo avviso. Questo messaggio verrà aggiornato tra 6 ore o prima, se necessario. Per ulteriori informazioni, selezionare *{www.Official_Web_Site.gov }* o sintonizzarsi sui media locali. Non chiamare *{9_1_1}*, se non per segnalare un'emergenza grave; o avete visto il veicolo o il *[man/woman]*.	persona anziana scomparsa	pericolo per la sicurezza	Sicurezza
OET-131		mobile service	utility issue	Infrastructure			MTS	Mobiles	☒ Expected	☒ Moderate	☒ Observed	Expected *{Incident_Time}* A mobile phone service moderate issue observed at *[location]* in *{Short_Area] [City] [County] [State}*. This may also affect *{9_1_1}* phone service.	Expected *{Incident_Time}* A mobile phone service moderate issue observed at *[location]* in *{Short_Area] [City] [County] [State}*. This may also affect *{9_1_1}* phone service.	Expected *{Incident_Time}* A mobile phone service moderate issue observed at *[location]* in *{Short_Area] [City] [County] [State}*. This may also affect *{9_1_1}* phone service.	Expected *{Date} {Incident_Time}* A mobile phone service moderate issue observed at *[location]* in *{Short_Area] [City] [County] [State}*. This may also affect *{9_1_1}* phone service.	*{Incident_Time}* The *{Official_Government_Agency}* has a mobile phone service moderate issue observed at *[location]* in *{Short_Area] [City] [County] [State}*. This may also affect *{9_1_1}* phone service.	Be aware of alternative methods of calling *{9_1_1}*. *{www.Official_Web_Site.gov}*	9	Previsto *{Incident_Time}* Un problema moderato del servizio di telefonia mobile osservato *[location]* in *{Short_Area] [City] [County] [State}*. Ciò può influire anche sul servizio telefonico *{9_1_1}*.	Previsto *{Incident_Time}* Un problema moderato del servizio di telefonia mobile osservato *[location]* in *{Short_Area] [City] [County] [State}*. Ciò può influire anche sul servizio telefonico *{9_1_1}*.	Previsto *{Date} {Incident_Time}* Un problema moderato del servizio di telefonia mobile osservato *[location]* in *{Short_Area] [City] [County] [State}*. Ciò può influire anche sul servizio telefonico *{9_1_1}*.	*{Incident_Time}* Il *{Official_Government_Agency}* ha un problema moderato servizio di telefonia mobile osservato a *[location]* in *{Short_Area] [City] [County] [State}*. Ciò può influire anche sul servizio telefonico *{9_1_1}*.	Tenere presente i metodi alternativi di chiamata di {9_1_1}.*{www.Official_Web_Site.gov}*	servizio mobile	problema di utilità	Infrastruttura
OET-132	1	rain <30mm/12h	weather	Meteorological	E		RA0	rain0	☒ Expected	☒ Moderate	☒ Likely	*{Incident_Time} [Probability=nn%]* There is a rain #1 moderate likely.	*{Incident_Time} [Probability=nn%]* There is a rain #1 moderate likely.		*{Date} {Incident_Time} [Probability=nn%]* There is a rain #1 moderate likely.	*[Probability=nn%]* The *{Official_Government_Agency}* has a rain #1 moderate likely expected *{Date} {Incident_Time}* until *[hh:mm] [Day]*.	When driving with wipers on, also turn your lights on. *{www.Official_Web_Site.gov}*	5	*{Incident_Time} [Probability=nn%]* C'è una pioggia # 1 moderata probabile.	*{Incident_Time} [Probability=nn%]* C'è una pioggia # 1 moderata probabile.	*{Date} {Incident_Time} [Probability=nn%]* C'è una pioggia # 1 moderata probabile.	*{Official_Government_Agency}* ha una pioggia # 1 moderata probabilmente prevista *{Date} {Incident_Time}* fino a *[hh:mm] [Day]*.	Quando guidi con i tergicristalli accese, accendi anche le luci. *{www.Official_Web_Site.gov }*	pioggia <30mm/12h	tempo metereologico	meteorologico
OET-132	2	30mm < rain <52mm/12h	weather	Meteorological	E		RA1	rain1	☒ Expected	☒ Severe	☒ Likely	*{Incident_Time} [Probability=nn%]* There is a rain #2 severe likely.	*{Incident_Time} [Probability=nn%]* There is a rain #2 severe likely.		*{Date} {Incident_Time} [Probability=nn%]* There is a rain #2 severe likely.	*[Probability=nn%]* The *{Official_Government_Agency}* has a rain #2 severe likely expected *{Date} {Incident_Time}* until *[hh:mm] [Day]*.	When driving with wipers on, also turn your lights on. Be alert for water that can cause loss of grip on the road. *{www.Official_Web_Site.gov}*	5	*{Incident_Time} [Probability=nn%]* C'è una #2 molto grave.	*{Incident_Time} [Probability=nn%]* C'è una #2 molto grave.	*{Date} {Incident_Time} [Probability=nn%]* C'è una #2 molto grave.	*[Probability=nn%]* Il *{Official_Government_Agency}* ha una pioggia #2 grave probabile *{Date} {Incident_Time}* fino a *[hh:mm] [Day]*.	tergicristalli accese, accendi anche le luci. Sii vigile per l'acqua che può causare perdita di aderenza sulla strada. *{www.Official_Web_Site.gov }*	30mm < pioggia <52mm/12h	tempo metereologico	meteorologico
OET-132	3	rain > 52mm/12h	weather	Meteorological	E		RA2	rain2	☒ Expected	☒ Severe	☒ Likely	*{Incident_Time} [Probability=nn%]* There is a rain #3 severe likely.	*{Incident_Time} [Probability=nn%]* There is a rain #3 severe likely.		*{Date} {Incident_Time} [Probability=nn%]* There is a rain #3 severe likely.	*[Probability=nn%]* The *{Official_Government_Agency}* has a rain #3 severe expected *{Date} {Incident_Time}* until *[hh:mm] [Day]*.	When driving with wipers on, also turn your lights on. Be alert for water that can cause loss of grip on the road, and localized flooding. Avoid fastmoving or turbulent floodwater as that is dangerous. *{www.Official_Web_Site.gov}*	5	*{Incident_Time} [Probability=nn%]* C'è una #3 molto grave.	*{Incident_Time} [Probability=nn%]* C'è una #3 molto grave.	*{Date} {Incident_Time} [Probability=nn%]* C'è una #3 molto grave.	*[Probability=nn%]* Il *{Official_Government_Agency}* ha una pioggia #3 grave probabile *{Date} {Incident_Time}* fino a *[hh:mm] [Day]*.	Quando guidi con i tergicristalli accese, accendi anche le luci. Sii vigile per l'acqua che può causare perdita di aderenza sulla strada e allagamenti localizzati. Evita il movimento rapido o l'acqua turbolenta inondazione in quanto è pericolosa. *{www.Official_Web_Site.gov*	pioggia > 52mm/12h	tempo metereologico	meteorologico
OET-132	4	52mm < rain < 80mm/12h	weather	Meteorological	E		RA3	rain3	☒ Expected	☒ Extreme	☒ Likely	*{Incident_Time} [Probability=nn%]* There is a rain #4 severe likely.	*{Incident_Time} [Probability=nn%]* There is a rain #4 severe likely.		*{Date} {Incident_Time} [Probability=nn%]* There is a rain #4 severe likely.	*[Probability=nn%]* The *{Official_Government_Agency}* has a rain #4 severe expected *{Date} {Incident_Time}* until *[hh:mm] [Day]*.	When driving with wipers on, also turn your lights on. Be alert for water that can cause loss of grip on the road, and localized flooding. Do not attempt to drive through deep water, turn around and go another way. Avoid fastmoving or turbulent floodwater as that is dangerous. *{www.Official_Web_Site.gov}*	5	*{Incident_Time} [Probability=nn%]* C'è una #4 molto grave.	*{Incident_Time} [Probability=nn%]* C'è una #4 molto grave.	*{Date} {Incident_Time} [Probability=nn%]* C'è una #4 molto grave.	*[Probability=nn%]* Il *{Official_Government_Agency}* ha una pioggia #4 grave probabile *{Date} {Incident_Time}* fino a *[hh:mm] [Day]*.	tergicristalli accese, accendi anche le luci. Sii vigile per l'acqua che può causare perdita di aderenza sulla strada e allagamenti localizzati. Non tentare di guidare attraverso l'acqua profonda, girarsi e andare in un altro modo. Evita il movimento rapido o l'acqua turbolenta inondazione in quanto è pericolosa.*{www.Official_W*	52 mm < pioggia < 80 mm/12 ore	tempo metereologico	meteorologico
OET-132	5	rain >100mm/3h or 50mm/h	weather	Meteorological	E		RA4	rain4	☒ Expected	☒ Severe	☒ Likely	*{Incident_Time} [Probability=nn%]* There is a rain #5 severe likely.	*{Incident_Time} [Probability=nn%]* There is a rain #5 severe likely.		*{Date} {Incident_Time} [Probability=nn%]* There is a rain #5 severe likely.	*[Probability=nn%]* The *{Official_Government_Agency}* has a rain #5 severe expected *{Date} {Incident_Time}* until *[hh:mm] [Day]*.	When driving with wipers on, also turn your lights on. Be alert for water that can cause loss of grip on the road, and localized flooding. Do not attempt to drive through deep water, turn around and go another way. Avoid fastmoving or turbulent floodwater as that is dangerous. *{www.Official_Web_Site.gov}*	5	*{Incident_Time} [Probability=nn%]* C'è una #5 molto grave.	*{Incident_Time} [Probability=nn%]* C'è una #5 molto grave.	*{Date} {Incident_Time} [Probability=nn%]* C'è una #5 molto grave.	*[Probability=nn%]* Il *{Official_Government_Agency}* ha una pioggia #5 grave probabile *{Date} {Incident_Time}* fino a *[hh:mm] [Day]*.	tergicristalli accese, accendi anche le luci. Sii vigile per l'acqua che può causare perdita di aderenza sulla strada e allagamenti localizzati. Non tentare di guidare attraverso l'acqua profonda, girarsi e andare in un altro modo. Evita il movimento rapido o l'acqua turbolenta inondazione in quanto è pericolosa. *{www.Official_Web_Site.gov*	pioggia >100mm/3h o 50mm/h	tempo metereologico	meteorologico

OET-132	L	monsoon	weather	Meteorological	E		MOW	monsoon	☒ Expected	☒ Severe	☒ Likely	Expected *{Incident_Time} [Probability=nn%]* There is a severe monsoon rainstorm likely.	Expected *{Incident_Time} [Probability=nn%]* There is a severe monsoon rainstorm likely.		Expected *{Date} {Incident_Time} [Probability=nn%]* There is a severe monsoon rainstorm likely.	*[Probability=nn%]* The *{Official_Government_Agency}* has a severe monsoon rainstorm likely. Effective Expected *{Incident_Time}* until *[hh:mm] [Day]*.	When driving with wipers on, also turn your lights on. Be alert for water that can cause loss of grip on the road, and localized flooding. Do not attempt to drive through deep water, turn around. Avoid fastmoving or turbulent floodwater as that is		Previsto *{Incident_Time} [Probability=nn%]* C'è un forte temporale monsonico probabile.	Previsto *{Incident_Time} [Probability=nn%]* C'è un forte temporale monsonico probabile.	Previsto *{Date} {Incident_Time} [Probability=nn%]* C'è un forte temporale monsonico probabile.	*[Probability=nn%]* Il *{Official_Government_Agency}* ha un forte temporale monsonico probabile. Previsto efficace *{Incident_Time}* fino a *[hh:mm] [Day]*.	Quando guidi con i tergicristalli accesi, accendi anche le luci. Prestare attenzione all'acqua che può causare perdita di aderenza sulla strada e allagamenti localizzati. Non tentare di guidare in acque profonde, girarsi e	monsone	tempo metereologico	meteorologico
OET-133		mudslide	geophysical	Geological			VHW	mudSl	☒ Immediate	☒ Extreme	☒ Observed	*[City] {County} {State}* Extreme mudslide/lahar Flood observed *{Incident_Time}* When water subsides, there may be debris and damage to roads, bridges and buildings. Exercise caution. Immediately until *[hh:mm] [am/pm]*	*[City] {County} {State}* Extreme mudslide/lahar Flood observed *{Incident_Time}* When water subsides, there may be debris and damage to roads, bridges and buildings. Exercise caution. Immediately until *[hh:mm] [am/pm]*	*[City] {County} {State}* Extreme mudslide/lahar Flood observed *{Incident_Time}* When water subsides, there may be debris and damage to roads, bridges and buildings. Exercise caution. Immediately until *[hh:mm] [am/pm]*	*[City] {County} {State}* Extreme mudslide/lahar Flood observed *{Date} {Incident_Time}* When water subsides, there may be debris and damage to roads, bridges and buildings. Exercise caution. Immediately until *[hh:mm] [am/pm]*	The *{Official_Government_Agency}* has an extreme mudslide/lahar observed for *{Short_Area] [City] [County] [State}*. *[Description & Recommended Action]* immediately *{Date} {Incident_Time}* until	Escape uphill with the greatest haste possible! *{www.Official_Web_Site.gov}*	2	*[City] {County} {State}* Frana di fango estrema/lahar Flood osservata *{Incident_Time}* Quando l'acqua si attenua, potrebbero esserci detriti e danni a strade, ponti ed edifici. Prestare attenzione. Immediatamente fino a quando *[hh:mm]*	*[City] {County} {State}* Frana di fango estrema/lahar Flood osservata *{Incident_Time}* Quando l'acqua si attenua, potrebbero esserci detriti e danni a strade, ponti ed edifici. Prestare attenzione. Immediatamente fino a quando *[hh:mm]*	*[City] {County} {State}* Frana di fango estrema/lahar Flood osservata *{Date} {Incident_Time}* Quando l'acqua si attenua, potrebbero esserci detriti e danni a strade, ponti ed edifici. Prestare attenzione. Immediatamente fino a	Il *{Official_Government_Agency}* ha una frana estrema/lahar osservata per *{Short_Area] [City] [County] [State}*. *[Description & Recommended Action]* subito *{Date} {Incident_Time}* fino a	Fuggi con la massima fretta possibile! *{www.Official_Web_Site.gov}*	frana	geofisico	geologico
OET-134		natural gas	utility issue	Infra			UTG	naturalGas	☒ Expected	☒ Severe	☒ Observed	*{Incident_Time}* A severe natural gas issue observed at *[location]* in *{Short_Area] [City] [County] [State}*. Expected	*{Incident_Time}* A severe natural gas issue observed at *[location]* in *{Short_Area] [City] [County] [State}*. Expected		*{Date} {Incident_Time}* A Severe natural gas issue observed at *[location]* in *{Short_Area] [City] [County] [State}*. Expected	*{Incident_Time}* The *{Official_Government_Agency}* has a severe *{natural/coal}* gas issue observed at *[location]* in	Please avoid this area. *{www.Official_Web_Site.gov}*	7	*{Incident_Time}* Un grave problema di gas naturale osservato *[location]* in *{Short_Area] [City] [County] [State}*. Previsto fino a *{day}*	*{Incident_Time}* Un grave problema di gas naturale osservato *[location]* in *{Short_Area] [City] [County] [State}*. Previsto	*{Date} {Incident_Time}* Un grave problema di gas naturale osservato *[location]* in *{Short_Area] [City] [County] [State}*.	*{Incident_Time}* Il *{Official_Government_Agency}* ha un grave problema di gas *(natural/coal}* osservato a *[location]* in	Si prega di evitare quest'area. *{www.Official_Web_Site.gov}*	gas naturale	problema di utilità	Infra
OET-135		network message notification	testing & system activity	Other			NMN	netMsg	☒ Expected	☒ Moderate	☒ Observed				*{Date} {Incident_Time}* This is a network message notification. *{Official_Government_Agency}*	*{Incident_Time}* This is a network message notification. *{Official_Government_Agency} [content]*	*{www.Official_Web_Site.gov may be inappropriate}*	8			*{Date} {Incident_Time}* Si tratta di una notifica di messaggio di rete. *{Official_Government_Agency}*	*{Incident_Time}* Si tratta di una notifica di messaggio di rete. *{Official_Government_Agency} [content]*	*{www.Official_Web_Site.gov may be inappropriate}*	notifica del messaggio di rete	test e attività del sistema	Altro
OET-13	0	nuclear warning; 0	infrastructure issue	CBRNE		INES 0 - 7	NU0	nucWarn0	☒ Past	☒ Moderate	☒ Observed	*{Incident_Time}* Nuclear Warning observed past in *{Short_Area] [City] [County] [State}*. All clear. Resume normal activity.	*{Incident_Time}* Nuclear Warning observed past in *{Short_Area] [City] [County] [State}*. All clear. Resume normal activity.	*{Incident_Time}* Nuclear Warning observed past in *{Short_Area] [City] [County] [State}*. All clear. Resume normal activity.	*{Date} {Incident_Time}* Nuclear Warning observed past in *{Short_Area] [City] [County] [State}*. All clear. Resume normal activity. INES0	*{Incident_Time}* The *{Official_Government_Agency}* has observed past the Nuclear Warning alert in *{City} {County} State}*.	You may resume normal activity in *{Area] [City] [County] [State}*. *{www.Official_Web_Site.gov}*	2	*{Incident_Time}* Allarme nucleare osservato passato in *{Short_Area] [City] [County] [State}*. Tutto chiaro. Riprendere l'attività normale.	*{Incident_Time}* Allarme nucleare osservato passato in *{Short_Area] [City] [County] [State}*. Tutto chiaro. Riprendere l'attività normale.	*{Date} {Incident_Time}* Allarme nucleare osservato passato in *{Short_Area] [City] [County] [State}*. Tutto chiaro. Riprendere l'attività normale. INES0	*{Incident_Time}* Il *{Official_Government_Agency}* ha osservato oltre l'allarme nucleare in *{City {County} {State}*. INES0	È possibile riprendere la normale attività in *{Area] [City] [County] [State}*. *{www.Official_Web_Site.gov}*	allarme nucleare 0	problema infrastrutturale	CBRNE
OET-13	1	nuclear warning; 1	infrastructure issue	CBRNE		INES 0 - 7	NU1	nucWarn1	☒ Expected	☒ Moderate	☒ Likely	*{Incident_Time}* Moderate Nuclear emergency likely at *[Nuclear_Power_Plant_Name]* expected. No action now. Monitor news.	*{Incident_Time}* Moderate Nuclear emergency likely at *[Nuclear_Power_Plant_Name]* expected. No action now. Monitor news.	*{Incident_Time}* Moderate nuclear emergency likely at *[Nuclear_Power_Plant_Name]* expected. No action now. Monitor news. INES1	*{Date} {Incident_Time}* Moderate nuclear emergency likely at *[Nuclear_Power_Plant_Name]* expected. No action now. Monitor news. INES1	The Nuclear Power Plant *[Nuclear_Power_Plant_Name]* in *{City} County} {State}* has declared a Site Area Emergency. A Site Area Emergency is a moderate emergency, which is expected to be limited to the plant site. At *{Incident_Time} {Day}, [Describe incident in layman's terms]*. The plant's emergency response plans are being followed, and appropriate local, county, state and federal officials have been notified. The *[Nuclear_Power_Plant_Name]* is located *[Describe_location]*. People within approximately 10 miles or 20 km of the plant include *[Describe location by reference to obvious geographic features, such as roads and rivers, rather*	If you are within 20 km/10-miles of the *[Nuclear_Power_Plant_Name]*, you should monitor your local Emergency Alert System stations. County and state officials will keep you informed if any protective actions become necessary through local broadcast E-A-S stations and news media. The Site Area Emergency remains in effect until further notice. This message will be updated in 3-hours, or sooner if needed. For more information, check *{www.Official_Web_Site.gov}*, or tune to local news media. Please do not call *{9_1_1}*, except to report a serious emergency.	2	*{Incident_Time}* Probabile moderata emergenza nucleare a *[Nuclear_Power_Plant_Name]*. previsto. Nessuna azione ora. Monitora le notizie. INES1	*{Incident_Time}* Probabile moderata emergenza nucleare a *[Nuclear_Power_Plant_Name]*. previsto. Nessuna azione ora. Monitora le notizie. INES1	*{Date} {Incident_Time}* Probabile moderata emergenza nucleare a *[Nuclear_Power_Plant_Name]*. previsto. Nessuna azione ora. Monitora le notizie. INES1	La centrale nucleare *[Nuclear_Power_Plant_Name]* in *{City} County} {State}* ha dichiarato un'emergenza dell'area del sito. Un'emergenza area del sito è un'emergenza moderata, che dovrebbe essere limitata al sito dell'impianto. A *{Incident_Time} {Day}, [Describe incident in layman's terms]*. I piani di risposta alle emergenze dell'impianto sono in corso di seguiti e sono stati notificati funzionari locali, provinciali, statali e federali appropriati. *[Nuclear_Power_Plant_Name]* si trova *[Describe_location]*. Le persone entro circa 10 miglia / 20 km dall'impianto includono *[Describe location by reference to obvious*	Se ti trova entro 20 km / 10 miglia dal *[Nuclear_Power_Plant_Name]*, dovresti monitorare le stazioni del sistema di allarme di emergenza locale. I funzionari della contea e dello stato ti terrà informato se si avranno bisogno di azioni protettive attraverso le stazioni E-A-S di trasmissione locali e i media di notizie. L'emergenza dell'area del sito rimane in vigore fino a nuovo avviso. Questo messaggio verrà aggiornato tra 3 ore o prima, se necessario. Per ulteriori informazioni, selezionare *{www.Official_Web_Site.gov}* o sintonizzarsi sui media locali. Non chiamare *{9_1_1}*, se non per segnalare un'emergenza grave.	allarme nucleare 1	problema infrastrutturale	CBRNE
OET-13	2	nuclear warning; 2	infrastructure issue	CBRNE		INES 0 - 7	NU2	nucWarn2	☒ Expected	☒ Moderate	☒ Likely	*{Incident_Time}* Moderate nuclear emergency likely at *[Nuclear_Power_Plant_Name]*. Expect to consider preparations now. Monitor news.	*{Incident_Time}* Moderate nuclear emergency likely at *[Nuclear_Power_Plant_Name]*. Expect to consider preparations now. Monitor news.	*{Incident_Time}* Moderate nuclear emergency likely at *[Nuclear_Power_Plant_Name]*. Expect to consider preparations now. Monitor news. Use Business Continuity and Disaster Recovery plan. INES2	*{Date} {Incident_Time}* Moderate nuclear emergency likely at *[Nuclear_Power_Plant_Name]*. Expect to consider preparations now. Monitor news. INES2	The *[Nuclear_Power_Plant_Name]* in *{City} {County} {State}* has declared another Site Area Emergency. A Site Area Emergency is a moderate emergency, which is expected to be limited to the plant site. At *{Incident_Time} {Day}, [Describe incident in layman's terms]*. The plant's emergency response plans are being followed, and appropriate local, county, state and federal officials have been notified. The *[Nuclear_Power_Plant_Name]* is located *[Describe_location]*. People within approximately 20 km/kyd or 10 miles of the plant include *[Describe location by reference to obvious geographic*	If you are within 20 km/kyd or 10-miles of the *[Nuclear_Power_Plant_Name]*, you should monitor your local Emergency Alert System stations. County and State officials will keep you informed if any protective actions become necessary through local broadcast E-A-S stations and news media. Consider making preparations. The Site Area Emergency remains in effect until further notice. This message will be updated in 3-hours, or sooner if needed. Use the Business Continuity and Disaster Recovery plan. For more information, check *{www.Official_Web_Site.gov}*, or tune to local news media. Please do not call *{9_1_1}*, except to report a serious emergency.	2	*{Incident_Time}* Emergenza nucleare moderata probabile a *[Nuclear_Power_Plant_Name]*. Aspettatevi di prendere in considerazione i preparativi ora. Monitora le notizie.	*{Incident_Time}* Emergenza nucleare moderata probabile a *[Nuclear_Power_Plant_Name]*. Aspettatevi di prendere in considerazione i preparativi ora. Monitora le notizie. INES2	*{Date} {Incident_Time}* Emergenza nucleare moderata probabile a *[Nuclear_Power_Plant_Name]*. Aspettatevi di prendere in considerazione i preparativi ora. Monitora le notizie. INES2	Il *[Nuclear_Power_Plant_Name]* in *{City} {County} {State}* ha dichiarato un'altra emergenza dell'area del sito. Un'emergenza area del sito è un'emergenza moderata, che dovrebbe essere limitata al sito dell'impianto. A *{Incident_Time} {Day} [Describe incident in layman's terms]*. I piani di risposta alle emergenze dell'impianto sono in corso di seguiti e sono stati notificati funzionari locali, provinciali, statali e federali appropriati. *[Nuclear_Power_Plant_Name]* si trova *[Describe_location]*. Le persone entro circa 20 km / 10 miglia dall'impianto includono *[Describe location by reference to obvious geographic*	Se ti trova entro 20 km / 10 miglia dal *[Nuclear_Power_Plant_Name]*, dovresti monitorare le stazioni del sistema di allarme di emergenza locale. I funzionari della contea e dello stato ti terrà informato se si avranno bisogno di azioni protettive attraverso le stazioni E-A-S di trasmissione locali e i media di notizie. Prendi in considerazione la possibilità di prepararlo. L'emergenza dell'area del sito rimane in vigore fino a nuovo avviso. Questo messaggio verrà aggiornato tra 3 ore o prima, se necessario. Utilizzare il piano Business Continuity and Disaster Recovery. Per ulteriori informazioni, selezionare *{www.Official_Web_Site.gov}* o sintonizzarsi sui media	allarme nucleare 2	problema infrastrutturale	CBRNE
OET-13	3	nuclear warning; 3	infrastructure issue	CBRNE		INES 0 - 7	NU3	nucWarn3	☒ Expected	☒ Severe	☒ Likely	*{Incident_Time}* Severe nuclear emergency likely at *[Nuclear_Power_Plant_Name]*. Expect to prepare now. Consider evacuation. Monitor news.	*{Incident_Time}* Severe nuclear emergency likely at *[Nuclear_Power_Plant_Name]*. Expect to prepare now. Consider evacuation. Monitor news.	*{Incident_Time}* Severe nuclear emergency likely at *[Nuclear_Power_Plant_Name]*. Expect to prepare now. Consider evacuation. Monitor news. Use the Business Continuity and Disaster Recovery plan. INES3	*{Date} {Incident_Time}* Severe nuclear emergency likely at *[Nuclear_Power_Plant_Name]*. Expect to prepare now. Consider evacuation. Monitor news. INES3	The *[Nuclear_Power_Plant_Name]* in *{City} (County} {State}* *{Incident_Time} {Day}, [Describe incident in layman's terms]*. The plant's emergency response plans are being followed, and appropriate local, county, state and federal officials have been notified. The *[Nuclear_Power_Plant_Name]* is located *[Describe_location]*. People within approximately 20 km/kyd or 10 miles of the plant include *[Describe location by reference to obvious geographic features, such as roads and rivers, rather than with abstract descriptions such as a one-mile, 1.8 kyd or 1.6 km radius of some intersection. The preferred*	If you are within 20 km/kyd or 10-miles of the *[Nuclear_Power_Plant_Name]*, you should monitor your local Emergency Alert System stations. County and state officials will keep you informed if any protective actions become necessary through local broadcast E-A-S stations and news media. Preparation is advisable. The Site Area Emergency remains in effect until further notice. This message will be updated in 3-hours, or sooner if needed. Use the Business Continuity and Disaster Recovery plan. For more information, check *{www.Official_Web_Site.gov}*, or tune to local news media. Please do not call *{9_1_1}*, except to report a serious emergency.	2	*{Incident_Time}* Grave emergenza nucleare probabilmente a *[Nuclear_Power_Plant_Name]*. Aspettatevi di prepararvi ora. Prendi in considerazione l'evacuazione. Monitora le notizie. INES3	*{Incident_Time}* Grave emergenza nucleare probabilmente a *[Nuclear_Power_Plant_Name]*. Aspettatevi di prepararvi ora. Prendi in considerazione l'evacuazione. Monitora le notizie. INES3	*{Date} {Incident_Time}* Grave emergenza nucleare probabilmente a *[Nuclear_Power_Plant_Name]*. Aspettatevi di prepararvi ora. Prendi in considerazione l'evacuazione. Monitora le notizie. INES3	Il *[Nuclear_Power_Plant_Name]* il *{City} (County} {State}* ha dichiarato un'emergenza area del sito rialzata. Un'emergenza area del sito è una grave emergenza, che dovrebbe essere limitata al sito dell'impianto. A *[Nuclear_Power_Plant_Name]* si trova *[Describe_location]*. Le persone entro circa 20 km / 10 miglia dall'impianto includono *[Describe location by reference to obvious geographic features, such as roads and rivers, rather than with abstract descriptions such as a one-mile, 1.8 kyd or 1.6 km radius of some intersection. The preferred method of describing the*	Se ti trova entro 20 km / 10 miglia dal *[Nuclear_Power_Plant_Name]*, dovresti monitorare le stazioni del sistema di allarme di emergenza locale. I funzionari della contea e dello stato ti terrà informato se si avranno bisogno di azioni protettive attraverso le stazioni E-A-S di trasmissione locali e i media di notizie. La preparazione è consigliabile. L'emergenza dell'area del sito rimane in vigore fino a nuovo avviso. Questo messaggio verrà aggiornato tra 3 ore o prima, se necessario. Utilizzare il piano Business Continuity and Disaster Recovery. Per ulteriori informazioni, selezionare *{www.Official_Web_Site.gov*	allarme nucleare 3	problema infrastrutturale	CBRNE
OET-13	4	nuclear warning; 4	infrastructure issue	CBRNE	F	INES 0 - 7	NU4	nucWarn4	☒ Immediate	☒ Severe	☒ Observed	Immediate *{Incident_Time}* severe nuclear emergency observed at *[Nuclear_Power_Plant_Name]*. 20 km/kyd or 10-mile risk. Prepare NOW. Evacuation advised.	Immediate *{Incident_Time}* severe nuclear emergency observed at *[Nuclear_Power_Plant_Name]*. 20 km/kyd or 10-mile risk. Prepare NOW. Evacuation advised. INES4	Immediate *{Incident_Time}* severe nuclear emergency observed at *[Nuclear_Power_Plant_Name]*. 20 km/kyd or 10-mile risk. Prepare NOW. Evacuation advised. Use the Business Continuity and Disaster Recovery plan. INES4	Immediate *{Date} {Incident_Time}* severe nuclear emergency observed at *[Nuclear_Power_Plant_Name]*. 20 km/kyd or 10-mile risk. Prepare NOW. Evacuation advised. INES4	The *[Nuclear_Power_Plant_Name]* in *{City} {County} {State}* has observed a severe INES4 Emergency. An accident with local consequences is a serious level of nuclear power plant emergencies, and may impact an area up to 20 km/10-miles around the plant. Evacuation is advised. Immediately at *[Incident_Time] [Day], [Describe incident in layman's terms]*. The plant's emergency response plans are being followed, and appropriate local, county, state and federal officials have been notified. The *[Nuclear_Power_Plant_Name]* is located *[Describe_location]*. People within approximately 20	If you are within 20 km/kyd 10-miles of the *[Nuclear_Power_Plant_Name]*, you should monitor your local Emergency Alert System stations. County and state officials will keep you informed if any protective actions become necessary through local broadcast E-A-S stations and news media. Preparation is advisable. Evacuation is suggested. The INES4 Emergency remains in effect until further notice. This message will be updated in 3-hours, or sooner if needed. Use the Business Continuity and Disaster Recovery plan. For more information, check *{www.Official_Web_Site.gov}*, or tune to local news media. Please do not call *{9_1_1}*, except to report a serious emergency	2	Immediata *{Incident_Time}* grave emergenza nucleare osservata a *[Nuclear_Power_Plant_Name]* Rischio di 20 km/kyd 10 miglia. Preparatevi ora. Evacuazione consigliata. INES4	Immediata *{Incident_Time}* grave emergenza nucleare osservata a *[Nuclear_Power_Plant_Name]* Rischio di 20 km/kyd 10 miglia. Preparatevi ora. Evacuazione consigliata. INES4	Immediata *{Date} {Incident_Time}* grave emergenza nucleare osservata a *[Nuclear_Power_Plant_Name]* Rischio di 20 km/kyd 10 miglia. Preparatevi ora. Evacuazione consigliata. INES4	Il *[Nuclear_Power_Plant_Name]* in *{City} {County} {State}* ha osservato una grave emergenza INES4. Un incidente con conseguenze locali è un grave livello di emergenze della centrale nucleare e può avere un impatto su un'area fino a 20 km / 10 miglia intorno all'impianto. Si consiglia l'evacuazione. Immediatamente a *{Incident_Time} {Day} [Describe incident in layman's terms]*. I piani di risposta alle emergenze dell'impianto sono in corso di seguiti e sono stati notificati funzionari locali, provinciali, statali e federali appropriati. *[Nuclear_Power_Plant_Name]* si trova *[Describe_location]*. Le	Se ti trova entro 20 km / kyd a 10 miglia dal *[Nuclear_Power_Plant_Name]*, dovresti monitorare le stazioni del sistema di allarme di emergenza locale. I funzionari della contea e dello stato ti terrà informato se si avranno bisogno di azioni protettive attraverso le stazioni E-A-S di trasmissione locali e i media di notizie. La preparazione è consigliabile. Si suggerisce l'evacuazione. L'emergenza INES4 rimane in vigore fino a nuovo avviso. Questo messaggio verrà aggiornato tra 3 ore o prima, se necessario. Utilizzare il piano Business Continuity and Disaster Recovery. Per ulteriori informazioni, selezionare *{www.Official_Web_Site.gov*	allarme nucleare 4	problema infrastrutturale	CBRNE

OET-136	5	nuclear warning; 5	infrastructure issue	CBRNE	F	INES 0 - 7	NU5	nucWarn5	☒ Immediate	☒ Extreme	☒ Observed	Immediate *{Incident_Time}* extreme nuclear emergency observed at *[Nuclear_Power_Plant_Name]*. 20 km/kyd or 10-mile risk. Prepare NOW. Evacuation recommended.	Immediate *{Incident_Time}* extreme nuclear emergency observed at *[Nuclear_Power_Plant_Name]*. 20 km/kyd or 10-mile risk. Prepare NOW. Evacuation recommended.	Immediate *{Incident_Time}* extreme nuclear emergency observed at *[Nuclear_Power_Plant_Name]*. 20 km/kyd or 10-mile risk. Prepare NOW. Evacuation recommended. INES5	Immediate *{Date}* *{Incident_Time}* extreme nuclear emergency observed at *[Nuclear_Power_Plant_Name]*. 20 km/kyd or 10-mile risk. Prepare NOW. Evacuation recommended. INES5	The *[Nuclear_Power_Plant_Name]* in *{City} {County} {State}* has declared an extreme INES5 Emergency observed. An accident with local consequences is a serious level of nuclear power plant emergencies, and may impact an area up to 20 km/10-miles around the plant. Evacuation is advised Immediately at *[Incident_Time] [Day], [Describe incident in layman's terms]*. The plant's emergency response plans are being followed, and appropriate local, county, state and federal officials have been notified. The *[Nuclear_Power_Plant_Name]* is located *[Describe_location]*. People	If you are within 20 km/kyd 10-miles of the *[Nuclear_Power_Plant_Name]*, you should monitor your local Emergency Alert System stations. County and state officials will keep you informed if any protective actions become necessary through local broadcast E-A-S stations and news media. Prepare NOW. Evacuation is advised. The INES5 Emergency remains in effect until further notice. This message will be updated in 3-hours, or sooner if needed. Use the Business Continuity and Disaster Recovery plan. For more information, check *{www.Official_Web_Site.gov}*, or tune to local news media. Please do not call *{9_1_1}*, except to report a serious emergency.	2	Immediata *{Incident_Time}* estrema emergenza nucleare osservata a *[Nuclear_Power_Plant_Name]*. Rischio di 20 km/kyd 10 miglia. Preparatevi ora. Evacuazione consigliata. INES5	Immediata *{Incident_Time}* estrema emergenza nucleare osservata a *[Nuclear_Power_Plant_Name]*. Rischio di 20 km/kyd 10 miglia. Preparatevi ora. Evacuazione consigliata. INES5	Immediata *{Date}* *{Incident_Time}* estrema emergenza nucleare osservata a *[Nuclear_Power_Plant_Name]*. Rischio di 20 km/kyd 10 miglia. Preparatevi ora. Evacuazione consigliata. INES5	Il *[Nuclear_Power_Plant_Name]* in *{City} {County} {State}* ha dichiarato osservata un'emergenza INES5 estrema. Un incidente con conseguenze locali è un grave livello di emergenze della centrale nucleare e può avere un impatto su un'area fino a 20 km / kyd 10 miglia intorno all'impianto. Si consiglia l'evacuazione Immediatamente a *[Incident_Time] [Day], [Describe incident in layman's terms]*. I piani di risposta alle emergenze dell'impianto sono in corso di seguiti e sono stati notificati funzionari locali, provinciali, statali e federali appropriati. *[Nuclear_Power_Plant_Name]* si trova	Se ti trova entro 20 km / kyd a 10 miglia dal *[Nuclear_Power_Plant_Name]*, dovresti monitorare le stazioni del sistema di allarme di emergenza locale. I funzionari della contea e dello stato ti terrà informato se si avranno bisogno di azioni protettive attraverso le stazioni E-A-S di trasmissione locali e i media di notizie. Preparatevi ora. Si consiglia l'evacuazione. L'emergenza INES5 rimane in vigore fino a nuovo avviso. Questo messaggio verrà aggiornato tra 3 ore o prima, se necessario. Utilizzare il piano Business Continuity and Disaster Recovery. Per ulteriori informazioni, selezionare *{www.Official_Web_Site.gov}* o sintonizzarsi sui media	allarme nucleare 5	problema infrastrutturale	CBRNE
OET-136	6	nuclear warning; 6	infrastructure issue	CBRNE	F	INES 0 - 7	NU6	nucWarn6	☒ Immediate	☒ Extreme	☒ Observed	Immediate *{Incident_Time}* extreme nuclear emergency observed at *[Nuclear_Power_Plant_Name]*. 20 km/kyd or 10-mile risk. Evacuate immediately. INES6	Immediate *{Incident_Time}* extreme nuclear emergency observed at *[Nuclear_Power_Plant_Name]*. 20 km/kyd or 10-mile risk. Evacuate immediately. INES6	Immediate *{Incident_Time}* extreme nuclear emergency observed at *[Nuclear_Power_Plant_Name]*. 20 km/kyd or 10-mile risk. Evacuate immediately. INES6	Immediate *{Date}* *{Incident_Time}* extreme nuclear emergency observed at *[Nuclear_Power_Plant_Name]*. 20 km/kyd or 10-mile risk. Evacuate immediately. INES6	The *[Nuclear_Power_Plant_Name]* in *{City} {County} {State}* has declared an extreme INES6 Emergency observed. An accident with local consequences is a serious level of nuclear power plant emergencies, and may impact an area up to 20 km/10-miles around the plant. Evacuation immediately is recommended. At *[Incident_Time] [Day], [Describe incident in layman's terms]*. The plant's emergency response plans are being followed, and appropriate local, county, state and federal officials have been notified. The *[Nuclear_Power_Plant_Name]* is located *[Describe_location]*. People	If you are within 20 km/kyd 10-miles of the *[Nuclear_Power_Plant_Name]*, you should monitor your local Emergency Alert System stations. County and state officials will keep you informed if any protective actions become necessary through local broadcast E-A-S stations and news media. Evacuation is recommended. Take only essential items. Do not delay. Bring prescription medications and Identification. Lock your windows and doors as you leave. Bring pets in a carrier or on a leash. Please observe normal traffic laws and obey emergency officials directing traffic. Check the applicability of school children evacuation; if so, do not pick up children from schools in the evacuation zone. Schoolchildren are being transported to shelters and	2	Immediata *{Incident_Time}* i estrema emergenza nucleare osservata a *[Nuclear_Power_Plant_Name]* Rischio di 20 km/kyd 10 miglia. Evacuare immediatamente. INES6	Immediata *{Incident_Time}* i estrema emergenza nucleare osservata a *[Nuclear_Power_Plant_Name]* Rischio di 20 km/kyd 10 miglia. Evacuare immediatamente. INES6	Immediata *{Date}* *{Incident_Time}* i estrema emergenza nucleare osservata a *[Nuclear_Power_Plant_Name]* Rischio di 20 km/kyd 10 miglia. Evacuare immediatamente. INES6	Il *[Nuclear_Power_Plant_Name]* in *{City} {County} {State}* ha dichiarato osservata un'emergenza INES6 estrema. Un incidente con conseguenze locali è un grave livello di emergenze della centrale nucleare e può avere un impatto su un'area fino a 20 km / 10 miglia intorno all'impianto. Si consiglia immediatamente l'evacuazione. A *[Incident_Time] [Day], [Describe incident in layman's terms]*. I piani di risposta alle emergenze dell'impianto sono in corso di seguiti e sono stati notificati funzionari locali, provinciali, statali e federali appropriati.	Se ti trova entro 20 km / kyd a 10 miglia dal *[Nuclear_Power_Plant_Name]*, dovresti monitorare le stazioni del sistema di allarme di emergenza locale. I funzionari della contea e dello stato ti terrà informato se si avranno bisogno di azioni protettive attraverso le stazioni E-A-S di trasmissione locali e i media di notizie. Si consiglia l'evacuazione. Prendi solo oggetti essenziali. Non ritardare. Portare farmaci da prescrizione e identificazione. Chiudi a chiave le finestre e le porte mentre te ne vai. Porta animali domestici in un trasportino o al guinzaglio. Si prega di osservare le normali leggi sul traffico e obbedire ai funzionari di emergenza che indirizzano	allarme nucleare 6	problema infrastrutturale	CBRNE
OET-136	7	nuclear warning; 7	infrastructure issue	CBRNE	F	INES 0 - 7	NU7	nucWarn7	☒ Immediate	☒ Extreme	☒ Observed	Immediate *{Incident_Time}* extreme nuclear emergency observed at *[Nuclear_Power_Plant_Name]*. 20 km/kyd or 10-mile risk. Evacuate immediately. INES7	Immediate *{Incident_Time}* extreme nuclear emergency observed at *[Nuclear_Power_Plant_Name]*. 20 km/kyd or 10-mile risk. Evacuate immediately. INES7	Immediate *{Incident_Time}* extreme nuclear emergency observed at *[Nuclear_Power_Plant_Name]*. 20 km/kyd or 10-mile risk. Evacuate immediately. INES7	Immediate *{Date}* *{Incident_Time}* extreme nuclear emergency observed at *[Nuclear_Power_Plant_Name]*. 20 km/kyd or 10-mile risk. Evacuate immediately. INES7	The *[Nuclear_Power_Plant_Name]* in *{City} {County} {State}* has declared an extreme INES7 Emergency observed. An accident with local consequences is a serious level of nuclear power plant emergencies, and may impact an area up to 20 km/10-miles around the plant. Evacuation immediately is recommended. At *[Incident_Time] [Day], [Describe incident in layman's terms]*. The plant's emergency response plans are being followed, and appropriate local, county, state and federal officials have been notified. The *[Nuclear_Power_Plant_Name]* is located *[Describe_location]*. People within approximately 20	If you are within 20 km/kyd 10-miles of the *[Nuclear_Power_Plant_Name]*, you should monitor your local Emergency Alert System stations. County and state officials will keep you informed if any protective actions become necessary through local broadcast E-A-S stations and news media. For your safety, if you are in the evacuation zones, you must leave NOW! Take only essential items. Do not delay. Bring prescription medications and Identification. Lock your windows and doors as you leave. Bring pets in a carrier or on a leash. Please observe normal traffic laws and obey emergency officials directing traffic. Do not pick up children from schools in the evacuation zone. Schoolchildren are being transported to shelters and	2	Immediata *{Incident_Time}* estrema emergenza nucleare osservata a [Nuclear_Power_Plant_Name]. Rischio di 20 km/kyd 10 miglia. Evacuare immediatamente. INES7	Immediata *{Incident_Time}* estrema emergenza nucleare osservata a [Nuclear_Power_Plant_Name]. Rischio di 20 km/kyd 10 miglia. Evacuare immediatamente. INES7	Immediata *{Date}* *{Incident_Time}* estrema emergenza nucleare osservata a [Nuclear_Power_Plant_Name]. Rischio di 20 km/kyd 10 miglia. Evacuare immediatamente. INES7	Il *[Nuclear_Power_Plant_Name]* in *{City} {County} {State}* ha dichiarato osservata un'emergenza INES7 estrema. Un incidente con conseguenze locali è un grave livello di emergenze della centrale nucleare e può avere un impatto su un'area fino a 20 km / 10 miglia intorno all'impianto. Si consiglia immediatamente l'evacuazione. A *[Incident_Time] [Day], [Describe incident in layman's terms]*. I piani di risposta alle emergenze dell'impianto sono in corso di seguiti e sono stati notificati funzionari locali, provinciali, statali e federali appropriati.	Se ti trova entro 20 km / kyd a 10 miglia dal *[Nuclear_Power_Plant_Name]*, dovresti monitorare le stazioni del sistema di allarme di emergenza locale. I funzionari della contea e dello stato ti terrà informato se si avranno bisogno di azioni protettive attraverso le stazioni E-A-S di trasmissione locali e i media di notizie. Per la tua sicurezza, se ti trova nelle zone di evacuazione, devi partire ORA! Prendi solo oggetti essenziali. Non ritardare. Portare farmaci da prescrizione e identificazione. Chiudi a chiave le finestre e le porte mentre te ne vai. Porta animali domestici in un trasportino o al guinzaglio. Si prega di osservare le normali leggi sul traffico e	allarme nucleare 7	problema infrastrutturale	CBRNE
OET-136	T	nuclear power plant Thorium, Tokamak/fusion or Test	infrastructure issue	CBRNE		e.g. return OK	NUT	nucT	☒ Immediate	☒ Moderate	☒ Observed	*{Incident_Time}* Nuclear Advisory for thoruim, tokamak/fusion or test *{Short_Area] [City] [County] [State}*. *(content)*	*{Incident_Time}* Nuclear Advisory for thoruim, tokamak/fusion or test *{Short_Area] [City] [County] [State}*. *(content)* INEST	*{Incident_Time}* Nuclear Advisory for thoruim, tokamak/fusion or test *{Short_Area] [City] [County] [State}*. *(content)* INEST	*{Date} {Incident_Time}* Nuclear Advisory for thoruim, tokamak/fusion or test *{Short_Area] [City] [County] [State}*. *(content)* INEST	*{Incident_Time}* The *{Official_Government_Agency}* has a Nuclear Advisory in *{City} {County} State}*.	*{Area] [City] [County] [State}*. *(Instructions)* *{www.Official_Web_Site.gov}*	6	*{Incident_Time}* Consulenza nucleare per thoruim, tokamak/fusione o test *{Short_Area] [City] [County] [State}*.	*{Incident_Time}* Consulenza nucleare per thoruim, tokamak/fusione o test *{Short_Area] [City] [County] [State}*. INEST	*{Date} {Incident_Time}* Consulenza nucleare per thoruim, tokamak/fusione o test *{Short_Area] [City] [County] [State}*. INEST	*{Incident_Time}* Il *{Official_Government_Agency}* ha osservato oltre l'allarme nucleare in *{City {County} {State}*. INES0	E possibile riprendere la normale attività in *{Area] [City] [County] [State}*. *{www.Official_Web_Site.gov} {Future nuclear power may be thorium salt or*	centrale nucleare Torio, Tokamak/fusione o Test	problema infrastrutturale	CBRNE
OET-136	L	nuclear power plant warning	infrastructure issue	CBRNE	F		NUW	nucWarn	☒ Expected	☒ Severe	☒ Likely	Expected *{Incident_Time}* Severe nuclear emergency likely at *[Nuclear_Power_Plant_Name]*. No action now. Monitor news. (INES?)	Expected *{Incident_Time}* Severe nuclear emergency likely at *[Nuclear_Power_Plant_Name]*. No action now. Monitor news. (INES?)	Expected *{Incident_Time}* Severe nuclear emergency likely at *[Nuclear_Power_Plant_Name]*. No action now. Monitor news. (INES?)	Expected *{Date}* *{Incident_Time}* Severe nuclear emergency likely at *[Nuclear_Power_Plant_Name]*. No action now. Monitor news. (INES?)	The *[Nuclear_Power_Plant_Name]* in *[City] [County] [State]* has declared a Site Area Emergency. A Site Area Emergency is a serious emergency, which is expected to be limited to the plant site. (INES?) At *[Incident_Time] [Day], [Describe incident in layman's terms]*. The plant's emergency response plans are being followed, and appropriate local, county, state and federal officials have been notified. The *[Nuclear_Power_Plant_Name]* is located *[Describe_location]*. People within approximately 20 km/kyd or 10 miles of the plant include *[Describe location by reference to obvious geographic*	If you are within 20 km/kyd or 10-miles of the *[Nuclear_Power_Plant_Name]*, you should monitor your local Emergency Alert System stations. County and state officials will keep you informed if any protective actions become necessary through local broadcast E-A-S stations and news media. The Site Area Emergency remains in effect until further notice. This message will be updated in 3-hours, or sooner if needed. For more information, check *{www.Official_Web_Site.gov}*, or tune to local news media. Please do not call *{9_1_1}*, except to report a serious emergency.	2	Previsto *{Incident_Time}* Probabile grave emergenza nucleare a *[Nuclear_Power_Plant_Name]* Nessuna azione ora. Monitorare le notizie	Previsto *{Incident_Time}* Probabile grave emergenza nucleare a *[Nuclear_Power_Plant_Name]* Nessuna azione ora. Monitorare le notizie.	Previsto *{Date}* *{Incident_Time}* Probabile grave emergenza nucleare a *[Nuclear_Power_Plant_Name]* Nessuna azione ora. Monitorare le notizie. (INES?)	Il *[Nuclear_Power_Plant_Name]* in *[City] [County] [State]* ha dichiarato un'emergenza dell'area del sito. Un'emergenza area del sito è una grave emergenza, che dovrebbe essere limitata al sito dell'impianto. *(INES?)* A *[Incident_Time] [Day], [Describe incident in layman's terms]*. I piani di risposta alle emergenze dell'impianto sono in corso di seguiti e sono stati notificati funzionari locali, provinciali, statali e federali appropriati. *[Nuclear_Power_Plant_Name]* si trova [Describe_location]. Le persone entro circa 20 km / 10 miglia dall'impianto includono *[Describe location by reference to obvious geographic*	Se ti trova entro 20 km / 10 miglia dal *[Nuclear_Power_Plant_Name]*, dovresti monitorare le stazioni del sistema di allarme di emergenza locale. I funzionari della contea e dello stato ti terrà informato se si avranno bisogno di azioni protettive attraverso le stazioni E-A-S di trasmissione locali e i media di notizie. L'emergenza dell'area del sito rimane in vigore fino a nuovo avviso. Questo messaggio verrà aggiornato tra 3 ore o prima, se necessario. Per ulteriori informazioni, selezionare *{www.Official_Web_Site.gov}* o sintonizzarsi sui media locali. Non chiamare *{9_1_1}*, se non per segnalare un'emergenza grave.	avviso centrale nucleare	problema infrastrutturale	CBRNE
OET-137		oil leak	beach hazard, environmental	Environmental	F		OLS	beaTank	☒ Expected	☒ Moderate	☒ Observed	Expected *{Incident_Time}* There is a tanker leak observed and moderate oil spill observed at *[location]* in *{Short_Area] [City] [County] [State}*.	Expected *{Incident_Time}* There is a tanker leak observed and moderate oil spill observed at *[location]* in *{Short_Area] [City] [County] [State}*.	Expected *{Incident_Time}* There is a tanker leak observed and moderate oil spill observed at *[location]* in *{Short_Area] [City] [County] [State}*.	Expected *{Date}* *{Incident_Time}* There is a tanker leak observed and moderate oil spill observed at *[location]* in *{Short_Area] [City]*	Expected *{Incident_Time}* There is a tanker leak observed and moderate oil spill observed at *[location]* in *{Short_Area] [City] [County] [State}*.	Avoid *[location]*. *{www.Official_Web_Site.gov}*	8	Previsto *{Incident_Time}* Si osserva una perdita di petroliera e una moderata fuoriuscita di petrolio *{Short_Area] [City] [County] [State}*.	Previsto *{Incident_Time}* Si osserva una perdita di petroliera e una moderata fuoriuscita di petrolio [*location]* in *{Short_Area] [City] [County] [State}*.	Previsto *{Date}* *{Incident_Time}* Si osserva una perdita di petroliera e una moderata fuoriuscita di petrolio [*location]* in *{Short_Area] [City]*	Previsto *{Date}* *{Incident_Time}* Si osserva una perdita di petroliera e una moderata fuoriuscita di petrolio *[location]* in *{Short_Area] [City]*	Evitare *[location]*. *{www.Official_Web_Site.gov}*	perdita d'olio	pericolo per la spiaggia, ambientale	Ambientale
OET-138	L	oil spill	beach hazard, environmental	Environmental	F		OMW	beaOil	☒ Expected	☒ Moderate	☒ Likely	Expected *{Incident_Time}* A moderate oil spill is likely at *{a beach/location}* is at *{Area} {City} {County} {State}*. Avoid swimming or wading, or that area. Effective until *[endDate] [hh:mm] [am/pm]*.	Expected *{Incident_Time}* A moderate oil spill is likely at *{a beach/location}* is at *{Area} {City} {County} {State}*. Avoid swimming or wading, or that area. Effective until *[endDate] [hh:mm] [am/pm]*.	Expected *{Incident_Time}* A moderate oil spill is likely at *{a beach/location}* is at *{Area} {City} {County} {State}*. Avoid swimming or wading, or that area. Effective until *[endDate] [hh:mm] [am/pm]*.	Expected *{Date}* *{Incident_Time}* A moderate oil spill is likely at *{a beach/location}* is at *{Area} {City} {County} {State}*. Avoid swimming or wading, or that area. Effective until *[endDate]*	Expected *{Incident_Time}* A moderate oil spill is likely at *{a beach/Short_Area}* is at *{Area} {City} {County} {State}*. Avoid swimming or wading, or that area. Effective until *[endDate] [hh:mm] [am/pm]*.	Avoid *[location]*. *{www.Official_Web_Site.gov}*	5	Previsto *{Incident_Time}* Una moderata fuoriuscita di petrolio è probabile *{a beach/location}* è ai *{Area} {City} {County} {State}*. Evita di nuotare o guadare, o quella zona. Efficace fino a quando *{EndDate} {hh:mm}*.	Previsto *{Incident_Time}* Una moderata fuoriuscita di petrolio è probabile *{a beach/location}* è ai *{Area} {City} {County} {State}*. Evita di nuotare o guadare, o quella zona. Efficace fino a quando *{EndDate} {hh:mm}*.	Previsto *{Date}* *{Incident_Time}* Una moderata fuoriuscita di petrolio è probabile *{a beach/location}* è ai *{Area} {City} {County} {State}*. Evita di nuotare o guadare, o quella zona. Efficace fino a	Previsto *{Date}* *{Incident_Time}* Una moderata fuoriuscita di petrolio è probabile *{a beach/location}* ist bei *{Area} {City} {County} {State}*. Evita di nuotare o guadare, o quella zona.	Evitare *[location]*. *{www.Official_Web_Site.gov}*	fuoriuscita di petrolio	pericolo per la spiaggia, ambientale	Ambientale
OET-138	O	oil spill	beach hazard, environmental	Environmental	F		OLW	oilWarn	☒ Expected	☒ Severe	☒ Observed	Expected *{Incident_Time}* A severe oil spill is observed at a beach at *{Area} {City} {County} {State}*. Avoid swimming or wading. Effective until *[endDate] [hh:mm] [am/pm]*.	Expected *{Incident_Time}* A severe oil spill is observed at a beach at *{Area} {City} {County} {State}*. Avoid swimming or wading. Effective until *[endDate] [hh:mm] [am/pm]*.	Expected *{Incident_Time}* A severe oil spill is observed at *{Area} {City} {County} {State}*. Avoid swimming or wading. Effective until *[endDate] [hh:mm] [am/pm]*.	Expected *{Date}* *{Incident_Time}* A severe oil spill is observed at a beach at *{Area} {City} {County} {State}*. Avoid swimming or wading. Effective until *[endDate]*	Expected *{Incident_Time}* A severe oil spill is observed at a beach at *{Area} {City} {County} {State}*. Avoid swimming or wading. Effective until *[endDate] [hh:mm] [am/pm]*.	Avoid *[location]*. *{www.Official_Web_Site.gov}*	5	Previsto *{Incident_Time}* Una grave fuoriuscita di petrolio si osserva in una spiaggia *{Area} {City} {County} {State}*. Evitare di nuotare o guadare. Efficace fino a quando *{EndDate} {hh:mm}*.	Previsto *{Incident_Time}* Una grave fuoriuscita di petrolio si osserva in una spiaggia *{Area} {City} {County} {State}*. Evitare di nuotare o guadare. Efficace fino a quando *{EndDate}*	Previsto *{Date}* *{Incident_Time}* Una grave fuoriuscita di petrolio si osserva in una spiaggia *{Area} {City} {County} {State}*. Evitare di nuotare o guadare. Efficace fino a	Previsto *{Incident_Time}* Una grave fuoriuscita di petrolio si osserva in una spiaggia *{Area} {City} {County} {State}*. Evitare di nuotare o guadare. Efficace fino a quando *{EndDate}*	Evitare *[location]*. *{www.Official_Web_Site.gov}*	fuoriuscita di petrolio	pericolo per la spiaggia, ambientale	Ambientale
OET-139		over-water search	search	Rescue	D		SWS	waterSearch	☒ Expected	☒ Severe	☒ Observed	*{Incident_Time}* Severe over water Search observed in *{Short_Area] [City] [County] [State}*. *[Recommended Action]* expected until *[hh:mm] [am/pm]*.	*{Incident_Time}* Severe over water Search observed in *{Short_Area] [City] [County] [State}*. *[Recommended Action]* expected until *[hh:mm] [am/pm]*.	*{Incident_Time}* Severe over water Search observed in *{Short_Area] [City] [County] [State}*. *[Recommended Action]* expected until *[hh:mm] [am/pm]*.	*{Date} {Incident_Time}* Severe over water Search observed in *{Short_Area] [City] [County] [State}*. *[Recommended Action]* expected until *[hh:mm] [am/pm}}*.	The *{Official_Government_Agency}* has a severe over-water search observed in *{City} {County} {State}*. At *{Incident_Time} {Day}, [Describe the incident, hazard and its consequences]*. This is may impact people in *{Area} [City] [County] [State}*, including *[Describe location by reference to obvious geographic features, such as roads and rivers, rather than with abstract descriptions such as a one-mile, 1.8 kyd or 1.6 km radius of some intersection. The preferred method of describing the area should use compass directions and neighborhood and landmark names where appropriate.]*. People in other areas in	For your personal safety, you should expect to *[Recommended actions and extended instructions]*. The over water Search remains in effect until further notice. This message will be updated in *{Message_Duration}*, or sooner if needed. For more information, check *{www.Official_Web_Site.gov}*, or tune to local news media. Please do not call *{9_1_1}*, except for a serious emergency.	9	*{Incident_Time}* Grave sull'acqua Ricerca osservata in *{Short_Area] [City] [County] [State}*. *[Recommended Action]* previsto fino a *{hh:mm} {am/pm}*.	*{Incident_Time}* Grave sull'acqua Ricerca osservata in *{Short_Area] [City] [County] [State}*. *[Recommended Action]* previsto fino a *{hh:mm} {am/pm}*.	*{Date} {Incident_Time}* Grave sull'acqua Ricerca osservata in *{Short_Area] [City] [County] [State}*. *[Recommended Action]* previsto fino a *{hh:mm} {am/pm}*.	Il *{Official_Government_Agency}* ha una grave ricerca sull'acqua osservato in *{City} {County} {State}*. A *{Incident_Time} {Day}, [Describe the incident, hazard and its consequences]*. Si prevede che ciò avrà un impatto sulle persone *{Area] [City] [County] [State}*, Compreso *[Describe location by reference to obvious geographic features, such as roads and rivers, rather than with abstract descriptions such as a one-mile, 1.8 kyd or 1.6 km radius of some intersection. The preferred method of describing the area should use compass directions and neighborhood and landmark names where appropriate.]*.	Per la vostra sicurezza personale, dovrete aspettarvi di *[Recommended actions and extended instructions]*. La ricerca sull'acqua rimane in vigore fino a nuovo avviso. Questo messaggio verrà aggiornato in *{Message_Duration}*, o prima se necessario. Per ulteriori informazioni, selezionare *{www.Official_Web_Site.gov}* o sintonizzarsi sui media locali. Non chiamare *{9_1_1}*, ad eccezione di un'emergenza grave.	ricerca sull'acqua	ricerca	Salvare

OET-140		overland flood	flood	Meteorological			FLR	floodRun	☒ Expected	☒ Severe	☒ Likely	{Incident_Time} Severe overland flooding likely in {Short_Area] [City] [County] [State}. [Recommended Action] expected until [hh:mm] [am/pm].	{Incident_Time} Severe overland flooding likely in {Short_Area] [City] [County] [State}. [Recommended Action] expected until [hh:mm] [am/pm].		{Date} {Incident_Time} Severe overland flooding likely in {Short_Area] [City] [County] [State}. [Recommended Action] expected until [hh:mm] [am/pm].	{Official_Government_Agency} has a severe overland flooding likely at [location] in {City} {County} {State}. At {Incident_Time} {Day}, [Describe the incident, hazard and its consequences]. This is expected to impact people in {Area] [City] [County] [State} including [Describe location by reference to obvious geographic features, such as roads and rivers, rather than with abstract descriptions such as a one-mile, 1.8 kyd or 1.6 km radius of some intersection. The preferred method of describing the area should use compass directions and neighborhood and landmark names where appropriate.]	Move to higher ground. If driving, do not attempt to drive through floodwaters, turn around and go some other way. Avoid fastmoving or turbulent floodwater as that is dangerous. {www.Official_Web_Site.gov}	4	{Incident_Time} Gravi inondazioni via terra probabili {Short_Area] [City] [County] [State}. [Recommended Action] previsto fino a {hh:mm} {am/pm}.	{Incident_Time} Gravi inondazioni via terra probabili {Short_Area] [City] [County] [State}. [Recommended Action] previsto fino a {hh:mm} {am/pm}.	{Dae} {Incident_Time} Gravi inondazioni via terra probabili {Short_Area] [City] [County] [State}. [Recommended Action] previsto fino a {hh:mm} {am/pm}.	{Official_Government_Agency} ha una grave alluvione via terra probabile a [location] in {City} {County} {State}. A {Incident_Time} {Day}, [Describe the incident, hazard and its consequences]. Si prevede che ciò avrà un impatto sulle persone {Area] [City] [County] [State} compreso [Describe location by reference to obvious geographic features, such as roads and rivers, rather than with abstract descriptions such as a one-mile, 1.8 kyd or 1.6 km radius of some intersection. The preferred method of describing the area should use compass directions and neighborhood and landmark names where	Spostarsi su un terreno più alto. Se guidi, non tentare di guidare attraverso le acque alluvionali, girati e vai in un altro modo. Evita il movimento rapido o l'acqua turbolenta inondazione in quanto è pericolosa. {www.Official_Web_Site.gov}	alluvione terrestre	alluvione	meteorologico
OET-141		overland search	search	Rescue			SLI	landSearch	☒ Expected	☒ Severe	☒ Observed	{Incident_Time} Severe over land search observed in {Short_Area] [City] [County] [State}. [Recommended Action] expected until [hh:mm] [am/pm] .	{Incident_Time} Severe over land search observed in {Short_Area] [City] [County] [State}. [Recommended Action] expected until [hh:mm] [am/pm].	{Incident_Time} Severe over land search observed in {Short_Area] [City] [County] [State}. [Recommended Action] expected until [hh:mm] [am/pm}}.	{Date} {Incident_Time} Severe over land search observed in {Short_Area] [City] [County] [State}. [Recommended Action] expected until [hh:mm] [am/pm].	The {Official_Government_Agency} has a severe over land search observed in {City} {County} {State}. At {Incident_Time} {Day}, [Describe the incident, hazard and its consequences]. This may impact people in {Area] [City] [County] [State}, including [Describe location by reference to obvious geographic features, such as roads and rivers, rather than with abstract descriptions such as a one-mile, 1.8 kyd or 1.6 km radius of some intersection. The preferred method of describing the area should use compass directions and neighborhood and landmark names where appropriate.]. People in other areas in	For your personal safety, you should expect to [Recommended actions and extended instructions]. The over land search remains in effect until further notice. This message will be updated in {Message_Duration}, or sooner if needed. For more information, check {www.Official_Web_Site.gov}, or tune to local news media. Please do not call {9_1_1}, except for a serious emergency.	9	{Incident_Time} Grave perquisizione via terra osservata in {Short_Area] [City] [County] [State}. [Recommended Action] previsto fino a {hh:mm} {am/pm}.	{Incident_Time} Grave perquisizione via terra osservata in {Short_Area] [City] [County] [State}. [Recommended Action] previsto fino a {hh:mm} {am/pm}.	{Date} {Incident_Time} Grave perquisizione via terra osservata in {Short_Area] [City] [County] [State}. [Recommended Action] previsto fino a {hh:mm} {am/pm}.	Il {Official_Government_Agency} ha una grave ricerca sul terreno osservato in {City} {County} {State}. A {Incident_Time} {Day}, [Describe the incident, hazard and its consequences]. Isso pode afetar as pessoas em {Area] [City] [County] [State}, compreso [Describe location by reference to obvious geographic features, such as roads and rivers, rather than with abstract descriptions such as a one-mile, 1.8 kyd or 1.6 km radius of some intersection. The preferred method of describing the area should use compass directions and neighborhood and landmark names where appropriate.].	Per la vostra sicurezza personale, dovrete aspettarvi di, [Recommended actions and extended instructions]. La ricerca via terra rimane in vigore fino a nuovo avviso. Questo messaggio verrà aggiornato in {Message_Duration}, o prima se necessario. Per ulteriori informazioni, selezionare {www.Official_Web_Site.gov} o sintonizzarsi sui media locali. Non chiamare {9_1_1}, ad eccezione di un'emergenza grave.	ricerca via terra	ricerca	Salvare
OET-142		pipeline rupture	utility issue	Infrastructure	F		PRA	pipeRupture	☒ Expected	☒ Severe	☒ Observed	Expected {Incident_Time} A severe pipeline rupture observed at [location] in {Short_Area] [City] [County] [State}.	Expected {Incident_Time} A severe pipeline rupture observed at [location] in {Short_Area] [City] [County] [State}.	Expected {Incident_Time} A severe pipeline rupture observed at [location] in {Short_Area] [City] [County] [State}.	Expected {Date} {Incident_Time} A severe pipeline rupture observed at [location] in {Short_Area] [City]	{Incident_Time} The {Official_Government_Agency} has a severe pipeline rupture observed at [location] in {Short_Area]	Please avoid this area. {www.Official_Web_Site.gov}	6	Previsto {Incident_Time} Una grave rottura della tubazione osservata [location] in {Short_Area] [City] [County] [State}.	Previsto {Incident_Time} Una grave rottura della tubazione osservata [location] in {Short_Area] [City] [County] [State}.	Previsto {Date} {Incident_Time} Una grave rottura della tubazione osservata [location] in {Short_Area] [City]	{Incident_Time} Il {Official_Government_Agency} Una grave rottura della tubazione osservata [location] in {Short_Area]	Si prega di evitare quest'area. {www.Official_Web_Site.gov}	rottura della condotta	problema di utilità	Infrastruttura
OET-143	H	plant health issue	health issue (see OET-061 also for pest)	Health		(See OET-097)	AGA	plantInfect	☒ Expected	☒ Moderate	☒ Observed	{Incident_Time} Moderate plant disease/pest observed in {Short_Area] [City] [County] [State}. [Recommended Action] expected until [endDate] [hh:mm] [am/pm].	{Incident_Time} Moderate plant disease/pest observed in {Short_Area] [City] [County] [State}. [Recommended Action] expected until [endDate] [hh:mm] [am/pm].	{Incident_Time} Moderate plant disease/pest observed in {Short_Area] [City] [County] [State}. [Recommended Action] expected until [endDate] [hh:mm] [am/pm}}.	{Date} {Incident_Time} Moderate plant disease/pest observed in {Short_Area] [City] [County] [State}. [Recommended Action] expected until [endDate] [hh:mm] [am/pm].	The {Official_Government_Agency} has a moderate plant disease or pest observed in {City} {County} {State}. At {Incident_Time} {Day}, [Describe the incident, hazard and its consequences]. This may impact people in {Area] [City] [County] [State}, including [Describe location by reference to obvious geographic features, such as roads and rivers, rather than with abstract descriptions such as a one-mile, 1.8 kyd or 1.6 km radius of some intersection. The preferred method of describing the area should use compass directions and neighborhood and landmark names where appropriate.]. People in other areas in	For the plant disease or pest, you should expect to [Recommended actions and extended instructions]. The plant disease or pest emergency remains in effect until further notice. This message will be updated in {Message_Duration}, or sooner if needed. For more information, check {www.Official_Web_Site.gov}, or tune to local news media. Please do not call {9_1_1}, except for a serious emergency.	8	{Incident_Time} Malattia vegetale moderata osservata {Short_Area] [City] [County] [State}. [Recommended Action] previsto fino a {hh:mm} {am/pm}.	{Incident_Time} Malattia vegetale moderata osservata {Short_Area] [City] [County] [State}. [Recommended Action] previsto fino a {hh:mm} {am/pm}.	{Date} {Incident_Time} Malattia vegetale moderata osservata {Short_Area] [City] [County] [State}. [Recommended Action] previsto fino a {hh:mm} {am/pm}.	Il {Official_Government_Agency} ha una malattia vegetale moderata osservata in {City} {County} {State}. A {Incident_Time} {Day}, [Describe the incident, hazard and its consequences]. Questo può avere un impatto sulle persone in {Area] [City] [County] [State}, compreso [Describe location by reference to obvious geographic features, such as roads and rivers, rather than with abstract descriptions such as a one-mile, 1.8 kyd or 1.6 km radius of some intersection. The preferred method of describing the area should use compass directions and neighborhood and landmark names where appropriate.].	Per la malattia delle piante, dovresti aspettarti di [Recommended actions and extended instructions]. L'emergenza malattia vegetale rimane in vigore fino a nuovo avviso. Questo messaggio verrà aggiornato in {Message_Duration}, o prima se necessario. Per ulteriori informazioni, selezionare {www.Official_Web_Site.gov} o sintonizzarsi sui media locali. Non chiamare {9_1_1}, ad eccezione di un'emergenza grave.	problema di salute delle piante	problema di salute	Salute
OET-143	Q	plant quarantine	health issue	Health			PPA	plantPest	☒ Expected	☒ Severe	☒ Observed	{Incident_Time} Severe plant quarantine issue observed in {Short_Area] [City] [County] [State}. [Recommended Action] expected until [endDate] [hh:mm] [am/pm].	{Incident_Time} Severe plant quarantine issue observed in {Short_Area] [City] [County] [State}. [Recommended Action] expected until [endDate] [hh:mm] [am/pm].		{Date} {Incident_Time} Severe plant quarantine issue observed in {Short_Area] [City] [County] [State}. [Recommended Action] expected until [endDate] [hh:mm] [am/pm].	The {Official_Government_Agency} has a severe plant quarantine issue observed in {City} {County} {State}. At {Incident_Time} {Day}, [Describe the incident, hazard and its consequences]. This is expected to impact people in {Area] [City] [County] [State}, including [Describe location by reference to obvious geographic features, such as roads and rivers, rather than with abstract descriptions such as a one-mile, 1.8 kyd or 1.6 km radius of some intersection. The preferred method of describing the area should use compass directions and neighborhood and landmark names where appropriate.]. People in other areas in	For the plant quarantine issue, you should expect to [Recommended actions and extended instructions]. The plant quarantine issue remains in effect until further notice. This message will be updated in {Message_Duration}, or sooner if needed. For more information, check {www.Official_Web_Site.gov}, or tune to local news media. Please do not call {9_1_1}, except for a serious emergency.	8	{Incident_Time} Grave problema di quarantena delle piante osservato {Short_Area] [City] [County] [State}. [Recommended Action] previsto fino a {hh:mm} {am/pm}.	{Incident_Time} Grave problema di quarantena delle piante osservato {Short_Area] [City] [County] [State}. [Recommended Action] previsto fino a {hh:mm} {am/pm}.	{Date} {Incident_Time} Grave problema di quarantena delle piante osservato {Short_Area] [City] [County] [State}. [Recommended Action] previsto fino a {hh:mm} {am/pm}.	Il {Official_Government_Agency} ha un grave problema di quarantena delle piante osservato in {City} {County} {State}. A {Incident_Time} {Day}, [Describe the incident, hazard and its consequences]. Questo dovrebbe avere un impatto sulle persone in {Area] [City] [County] [State}, compreso [Describe location by reference to obvious geographic features, such as roads and rivers, rather than with abstract descriptions such as a one-mile, 1.8 kyd or 1.6 km radius of some intersection. The preferred method of describing the area should use compass directions and neighborhood and landmark names where appropriate.]. Persone in	Per il problema della quarantena dell'impianto, dovresti aspettarti di [Recommended actions and extended instructions]. Die Il problema della quarantena dell'impianto rimane in vigore fino a nuovo avviso. Questo messaggio verrà aggiornato in {Message_Duration}, o prima se necessario. Per ulteriori informazioni, selezionare {www.Official_Web_Site.gov} o sintonizzarsi sui media locali. Non chiamare {9_1_1}, ad eccezione di un'emergenza grave.	quarantena delle piante	problema di salute	Salute
OET-144	P	potable water hazard	potable water hazard	Infra, Health		all fixed	WTS	Water	☒ Past	☒ Moderate	☒ Observed	[City] [County] [State] {Incident_Time} The moderate potable water hazard is now observed past. Check the clarity and smell at the faucet. Filter or boil if it seems clear for the rest of the day, and run until it becomes clear otherwise.	[City] [County] [State] {Incident_Time} The moderate potable water hazard is now observed past. Check the clarity and smell at the faucet. Filter or boil if it seems clear for the rest of the day, and run until it becomes clear otherwise.	[City] [County] [State] {Incident_Time} The moderate potable water hazard is now observed past. Check the clarity and smell at the faucet. Filter or boil if it seems clear for the rest of the day, and run until it becomes clear otherwise.	[City] [County] [State] {Date} {Incident_Time} The moderate potable water hazard is now observed past. Check the clarity and smell at the faucet. Filter or boil if it seems clear for the rest of the day, and run until it becomes clear otherwise.	{Incident_Time} The moderate potable water hazard is now observed past. Check the clarity and smell at the faucet. Filter or boil if it seems clear for the rest of the day, and run until it becomes clear otherwise. {Official_Government_Agency}	The moderate potable water hazard is now observed past. Check the clarity and smell at the faucet. Filter or boil if it seems clear for the rest of the day, and run until it becomes clear otherwise. {www.Official_Web_Site.gov}	7	[City] [County] [State] {Incident_Time} Il pericolo moderato per l'acqua potabile è ora osservato in passato. Controllare la chiarezza e l'odore al rubinetto. Filtrare o far bollire se sembra chiaro per il resto della giornata e correre fino a quando non diventa chiaro altrimenti.	[City] [County] [State] {Incident_Time} Il pericolo moderato per l'acqua potabile è ora osservato in passato. Controllare la chiarezza e l'odore al rubinetto. Filtrare o far bollire se sembra chiaro per il resto della giornata e correre fino a quando non diventa chiaro altrimenti.	[City] [County] [State] {Incident_Time} Il pericolo moderato per l'acqua potabile è ora osservato in passato. Controllare la chiarezza e l'odore al rubinetto. Filtrare o far bollire se sembra chiaro per il resto della giornata e correre fino a quando non diventa chiaro altrimenti.	[City] [County] [State] {Date} {Incident_Time} Il pericolo moderato per l'acqua potabile è ora osservato in passato. Controllare la chiarezza e l'odore al rubinetto. Filtrare o far bollire se sembra chiaro per il resto della giornata e correre fino a quando non diventa chiaro altrimenti. {Official_Government_Agency}	Il pericolo moderato per l'acqua potabile è ora osservato in passato. Controllare la chiarezza e l'odore al rubinetto. Filtrare o far bollire se sembra chiaro per il resto della giornata e correre fino a quando non diventa chiaro altrimenti. {www.Official_Web_Site.gov}	dichiarazione	pericolo di acqua potabile	Infra, Salute
OET-144	O	potable water warning	utility issue, water hazard	Infrastructure			BWW	boilH2O	☒ Immediate	☒ Extreme	☒ Observed	Immediately {Incident_Time} an extreme potable water hazard is observed. This impacts people in {Area] [City] [County] [State}. Boil all drinking water immediately until [hh:mm] [am/pm].	Immediately {Incident_Time} an extreme potable water hazard is observed. This impacts people in {Area] [City] [County] [State}. Boil all drinking water immediately until [hh:mm] [am/pm].	Immediately {Incident_Time} an extreme potable water hazard is observed. This impacts people in {Area] [City] [County] [State}. Boil all drinking water immediately until [hh:mm] [am/pm].	Immediately {Date} {Incident_Time} an extreme potable water hazard is observed. This impacts people in {Area] [City] [County] [State}. Boil all drinking water immediately until [hh:mm] am/pm].	{Incident_Time} The {Official_Government_Agency} has an extreme potable water hazard observed for the {Area] [City] [County] [State} area because a dangerous {Description} contaminated the public drinking water supply. This impacts all public water customers of the {description of organization}.	For your safety, you should not to use, drink, cook with, bathe, or wash with tap water unless boiled from {Description of organization} public water supply until further notice. The extreme potable water observation remains in effect until further notice. This message will be updated in 3-hours, or sooner if needed. For more information, check {www.Official_Web_Site.gov}, or tune to local news media. Please do not call {9_1_1}, except to report a serious emergency.	6	Subito {Incident_Time} si osserva un pericolo d'acqua potabile estremo. Ciò ha un impatto sulle persone {Area] [City] [County] [State}. Far bollire immediatamente tutta l'acqua potabile fino a {hh:mm}.	Subito {Incident_Time} si osserva un pericolo d'acqua potabile estremo. Ciò ha un impatto sulle persone {Area] [City] [County] [State}. Far bollire immediatamente tutta l'acqua potabile fino a {hh:mm}.	Subito {Date} {Incident_Time} si osserva un pericolo d'acqua potabile estremo. Ciò ha un impatto sulle persone {Area] [City] [County] [State}. Far bollire immediatamente tutta l'acqua potabile fino a {hh:mm}.	{Incident_Time} Il {Official_Government_Agency} ha un rischio d'acqua potabile estremo osservato per la {Area] [City] [County] [State} zona perché un pericoloso {Description} I contaminato l'approvvigionamento pubblico di acqua potabile. Ciò ha un impatto su tutti i clienti dell'acqua pubblica {description of organization}.	Per la tua sicurezza, non dovresti usare, bere, cucinare, fare il bagno o lavare con acqua del rubinetto a meno che non venga bollito da {Description of organization} l'approvvigionamento idrico pubblico fino a nuovo avviso. L'acqua potabile estrema osservata rimane in vigore fino a nuovo avviso. Questo messaggio verrà aggiornato tra 3 ore o prima, se necessario. Per ulteriori informazioni,	avviso acqua potabile	problema di utilità, pericolo d'acqua	Infrastruttura
OET-145	L	power outage: advisory	infrastructure issue	Infrastructure			PDE	ElectricAd	☒ Expected	☒ Severe	☒ Likely	A severe power outage is likely for {Short_Area] [City] [County] [State}. [Description & Recommended Action] expected {Incident_Time} until [endDay] [hh:mm]	A severe power outage is likely for {Short_Area] [City] [County] [State}. [Description & Recommended Action] expected {Incident_Time} until [endDay] [hh:mm]		A severe power outage is likely for {Short_Area] [City] [County] [State}. [Description & Recommended Action] expected {Date} {Incident_Time} until	The {Official_Government_Agency} has a severe power outage is likely in {Short_Area] [City] [County] {State}. Expected at {Incident_Time} {Day},	The power supply may be restored without warning. Treat all electrical wiring as if it were live. Use the Business Continuity and Disaster Recovery plan. {www.Official_Web_Site.gov}	8	È probabile una grave interruzione di corrente {Short_Area] [City] [County] [State}. [Description & Recommended Action] previsto {Incident_Time} fino a	È probabile una grave interruzione di corrente {Short_Area] [City] [County] [State}. [Description & Recommended Action] previsto {Incident_Time}	È probabile una grave interruzione di corrente {Short_Area] [City] [County] [State}. [Description & Recommended Action] previsto {Date}	Il {Official_Government_Agency} ha una grave interruzione di corrente è probabile in {Short_Area] [City] [County] {State}. Previsto a {Incident_Time}	L'alimentatore puo essere ripristinato senza preavviso. Tratta tutti i cablaggi elettrici come se fosse in diretta. Utilizzare il piano Business Continuity and Disaster Recovery.	interruzione di corrente: avviso	problema infrastrutturale	Infrastruttura

OET-158	X	railway: train accident	infrastructure issue	Transport			RWA	train	☒ Immediate	☒ Extreme	☒ Observed	There is an extreme railway accident observed for *{Short_Area] [City] [County] [State}. [Description & Recommended Action]* immediately *{Incident_Time}* until	There is an extreme railway accident observed for *{Short_Area] [City] [County] [State}. [Description & Recommended Action]* immediately *{Incident_Time}* until		There is an extreme railway accident observed for *{Short_Area] [City] [County] [State}. [Description & Recommended Action]* immediately *{Date} {Incident_Time}* until	*{Official_Government_Agency}* There is an extreme railway accident observed *{Incident_Time}* for *{Short_Area] [City] [County] [State}. [Description & Recommended Action]*	Please avoid the area unless you are a volunteer who has First Responder experience. *{www.Official_Web_Site.gov}*	4	Si è verificato un incidente ferroviario estremo *{Short_Area] [City] [County] [State}. [Description & Recommended Action]* subito *{Incident_Time}* fino a *{hh:mm} {am/pm}*.	Si è verificato un incidente ferroviario estremo *{Short_Area] [City] [County] [State}. [Description & Recommended Action]* subito *{Incident_Time}* fino a *{hh:mm} {am/pm}*.	Si è verificato un incidente ferroviario estremo *{Short_Area] [City] [County] [State}. [Description & Recommended Action]* subito *{Date} {Incident_Time}* fino a	*{Official_Government_Agency}* Si è verificato un incidente ferroviario estremo *{Short_Area] [City] [County] [State}. [Description & Recommended Action]* subito *{Incident_Time}* fino	Si prega di evitare la zona a meno che non si sia un volontario che ha esperienza di Primo Risponditore. *{www.Official_Web_Site.gov }*	ferrovia: incidente ferroviario	problema infrastrutturale	Trasporto
OET-159	1	rain <30mm/12h	weather	Meteorological	E	(numerical value order)	RA0	rain0	☒ Expected	☒ Moderate	☒ Likely	*{Incident_Time} [Probability=nn%]* There is a moderate likely rain #1 expected.	*{Incident_Time} [Probability=nn%]* There is a moderate likely rain #1 expected.		*{Date} {Incident_Time} [Probability=nn%]* There is a moderate likely rain #1 expected.	*[Probability=nn%]* The *{Official_Government_Agency}* has a moderate likely rain #1 expected effective *{Incident_Time}* until *[hh:mm] [Day]*.	When driving with wipers on, also turn your lights on. *{www.Official_Web_Site.gov}*	5	*{Incident_Time} [Probability=nn%]* C'è una moderata probabile #1 attesa.	*{Incident_Time} [Probability=nn%]* C'è una moderata probabile #1 attesa.	*{Date} {Incident_Time} [Probability=nn%]* C'è una moderata probabile #1 attesa.	*{Official_Government_Agency}* ha una moderata probabile pioggia #1 previsto efficace *{Incident_Time}* fino a *[hh:mm] [Day]*.	Quando guidi con i tergicristalli accese, accendi anche le luci. *{www.Official_Web_Site.gov }*	pioggia <30mm/12h	tempo metereologico	meteorologico
OET-159	2	30mm < rain <52mm/12h	weather	Meteorological	E	(50mm China)(54mm EU)	RA1	rain1	☒ Expected	☒ Severe	☒ Likely	*{Incident_Time} [Probability=nn%]* There is a severe likely rain #2 expected.	*{Incident_Time} [Probability=nn%]* There is a severe likely rain #2 expected.		*{Date} {Incident_Time} [Probability=nn%]* There is a severe likely rain #2 expected.	*[Probability=nn%]* The *{Official_Government_Agency}* has a severe likely rain #2 expected effective *{Incident_Time}* until *[hh:mm] [Day]*.	When driving with wipers on, also turn your lights on. *{www.Official_Web_Site.gov}*	5	*{Incident_Time} [Probability=nn%]* C'è una forte pioggia probabile #2 previsto.	*{Incident_Time} [Probability=nn%]* C'è una forte pioggia probabile #2 previsto.	*{Date} {Incident_Time} [Probability=nn%]* C'è una forte pioggia probabile #2 previsto.	*[Probability=nn%]* Il *{Official_Government_Agency}* ha una forte pioggia probabile #2 previsto efficace *{Incident_Time}* fino a *[hh:mm] [Day]*.	Quando guidi con i tergicristalli accese, accendi anche le luci. *{www.Official_Web_Site.gov }*	30mm < pioggia <52mm/12h	tempo metereologico	meteorologico
OET-159	3	rain > 52mm/12h	weather	Meteorological	E	(50mm China)(54mm EU)	RA2	rain2	☒ Expected	☒ Severe	☒ Likely	*{Incident_Time} [Probability=nn%]* There is a severe likely rain #3 expected.	*{Incident_Time} [Probability=nn%]* There is a severe likely rain #3 expected.		*{Date} {Incident_Time} [Probability=nn%]* There is a severe likely rain #3 expected.	*[Probability=nn%]* The *{Official_Government_Agency}* has a severe likely rain #3 expected, effective *{Incident_Time}* until *[hh:mm] [Day]*.	When driving with wipers on, also turn your lights on. Be alert for water that can cause loss of grip on the road. *{www.Official_Web_Site.gov}*	5	*{Incident_Time} [Probability=nn%]* C'è una forte pioggia probabile #3 previsto.	*{Incident_Time} [Probability=nn%]* C'è una forte pioggia probabile #3 previsto.	*{Date} {Incident_Time} [Probability=nn%]* C'è una forte pioggia probabile #3 previsto.	*[Probability=nn%]* Il *{Official_Government_Agency}* ha una forte pioggia probabile #3 previsto efficace *{Incident_Time}* fino a *[hh:mm] [Day]*.	tergicristalli accese, accendi anche le luci. Sii vigile per l'acqua che può causare perdita di aderenza sulla strada. *{www.Official_Web_Site.gov }*	pioggia > 52mm/12h	tempo metereologico	meteorologico
OET-159	4	52mm < rain < 80mm/12h	weather	Meteorological	E	(numerical value order)	RA3	rain3	☒ Expected	☒ Severe	☒ Likely	*{Incident_Time} [Pro.bability=nn%]* There is a severe likely heavy rain #4 expected.	*{Incident_Time} [Pro.bability=nn%]* There is a severe likely heavy rain #4 expected.		*{Incident_Time} [Pro.bability=nn%]* There is a severe likely heavy rain #4 expected.	*[Probability=nn%]* The *{Official_Government_Agency}* has issued a severe likely heavy rain #4 expected effective *{Incident_Time}* until *[hh:mm] [Day]*.	When driving with wipers on, also turn your lights on. Be alert for water that can cause loss of grip on the road, and localized flooding. Avoid fastmoving or turbulent floodwater as that is dangerous. *{www.Official_Web_Site.gov}*	5	*{Incident_Time} [Probability=nn%]* C'è una forte pioggia probabile #4 previsto.	*{Incident_Time} [Probability=nn%]* C'è una forte pioggia probabile #4 previsto.	*{Date} {Incident_Time} [Probability=nn%]* C'è una forte pioggia probabile #4 previsto.	*[Probability=nn%]* Il *{Official_Government_Agency}* ha una forte pioggia probabile #4 previsto efficace *{Incident_Time}* fino a *[hh:mm] [Day]*.	Quando guidi con i tergicristalli accese, accendi anche le luci. Sii vigile per l'acqua che può causare perdita di aderenza sulla strada e allagamenti localizzati. Evita il movimento rapido o l'acqua turbolenta inondazione in quanto è pericolosa. *{www.Official_Web_Site.gov*	52 mm < pioggia < 80 mm/12 ore	tempo metereologico	meteorologico
OET-159	5	rain >100mm/3h or 50mm/h	weather	Meteorological	E	(numerical value order)	RA4	rain4	☒ Expected	☒ Extreme	☒ Likely	*{Incident_Time} [Probability=nn%]* There is an extreme likely heavy rain #5 expected.	*{Incident_Time} [Probability=nn%]* There is an extreme likely heavy rain #5 expected.		*{Date} {Incident_Time} [Probability=nn%]* There is an extreme likely heavy rain #5 expected.	*[Probability=nn%]* The *{Official_Government_Agency}* has an extreme likely heavy rain #5 expected effective *{Incident_Time}* until *[hh:mm] [Day]*.	When driving with wipers on, also turn your lights on. Be alert for water that can cause loss of grip on the road, and localized flooding. Do not attempt to drive through floodwaters, turn around and go another way. Avoid fastmoving or turbulent floodwater as that is dangerous. *{www.Official_Web_Site.gov}*	5	*{Incident_Time} [Probability=nn%]* C'è un'estrema probabile pioggia #5 attesa.	*{Incident_Time} [Probability=nn%]* C'è un'estrema probabile pioggia #5 attesa.	*{Date} {Incident_Time} [Probability=nn%]* C'è un'estrema probabile pioggia #5 attesa.	*[Probability=nn%]* Il *{Official_Government_Agency}* ha un'estrema probabile pioggia #5 previsto efficace *{Incident_Time}* fino a *[hh:mm] [Day]*.	tergicristalli accese, accendi anche le luci. Sii vigile per l'acqua che può causare perdita di aderenza sulla strada e allagamenti localizzati. Non tentare di guidare attraverso le acque alluvionali, girarsi e andare in un'altra strada. Evita il movimento rapido o l'acqua turbolenta inondazione in quanto è pericolosa. *{www.Official_Web_Site.gov*	pioggia >100mm/3h o 50mm/h	tempo metereologico	meteorologico
OET-159		rainstorm	weather	Meteorological	E		RAA	Rainfall	☒ Expected	☒ Severe	☒ Likely	*{Incident_Time} [Probability=nn%]* There is a severe likely heavy rainstorm expected.	*{Incident_Time} [Probability=nn%]* There is a severe likely heavy rainstorm expected.		*{Date} {Incident_Time} [Probability=nn%]* There is a severe likely heavy rainstorm expected.	*[Probability=nn%]* The *{Official_Government_Agency}* has a severe likely heavy rainstorm expected effective *{Incident_Time}* until *[hh:mm] [Day]*.	When driving with wipers on, also turn your lights on. Be alert for water that can cause loss of grip on the road, and localized flooding. Do not attempt to drive through floodwaters, turn around and go another way. Avoid fastmoving or turbulent	5	*{Incident_Time} [Probability=nn%]* È previsto un forte temporale probabilmente pesante.	*{Incident_Time} [Probability=nn%]* È previsto un forte temporale probabilmente pesante.	*{Date} {Incident_Time} [Probability=nn%]* È previsto un forte temporale probabilmente pesante.	*[Probability=nn%]* Il *{Official_Government_Agency}* ha un forte probabile forte temporale previsto efficace *{Incident_Time}* fino a *[hh:mm] [Day]*.	Quando guidi con i tergicristalli accese, accendi anche le luci. Sii vigile per l'acqua che può causare perdita di aderenza sulla strada e allagamenti localizzati. Non tentare di guidare attraverso le acque	temporale	tempo metereologico	meteorologico
OET-160		rapid ice closing of water passage	ice issue	Transport	C		ILA	rpdCloseLead	☒ Expected	☒ Severe	☒ Observed	*{Incident_Time}* There is a severe rapid ice closing of water passage observed. Expected until *[endDay] [hh:mm] [am/pm]*	*{Incident_Time}* There is a severe rapid ice closing of water passage observed. Expected until *[hh:mm] [am/pm]*		*{Date} {Incident_Time}* There is a severe rapid ice closing of water passage expected. until *[hh:mm] [am/pm]*	The *{Official_Government_Agency}* has a severe rapid ice closing of water passage observed *{Incident_Time}*	*{www.Official_Web_Site.gov}*	4	*{Incident_Time}* Si osserva una grave rapida chiusura del ghiaccio del passaggio dell'acqua. Previsto fino a *[hh:mm]*	*{Incident_Time}* Si osserva una grave rapida chiusura del ghiaccio del passaggio dell'acqua. Previsto fino a *[hh:mm]*	*{Date} {Incident_Time}* Si osserva una grave rapida chiusura del ghiaccio del passaggio dell'acqua. Previsto fino a *[hh:mm]*	Il *{Official_Government_Agency}* hha una grave chiusura rapida del ghiaccio del passaggio dell'acqua	*{www.Official_Web_Site.gov }*	chiusura rapida del ghiaccio del passaggio dell'acqua	problema del ghiaccio	Trasporto
OET-161		red tide	health issue, marine issue	Health	F		RTW	redTide	☒ Expected	☒ Moderate	☒ Likely	*{Incident_Time}* Red tide is a health and marine moderate water hazard expected. This is likely to impact people in *{Area] [City] [County] [State}.{Recommended Action]* until *[endDate] [hh:mm] [am/pm]*.	*{Incident_Time}* Red tide is a health and marine moderate water hazard expected. This is likely to impact people in *{Area] [City] [County] [State}.{Recommended Action]* until *[endDate] [hh:mm] [am/pm]*.	*{Incident_Time}* Red tide is a health and marine moderate water hazard expected. This is likely to impact people in *{Area] [City] [County] [State}.{Recommended Action]* until *[endDate] [hh:mm] [am/pm]*.	*{Date} {Incident_Time}* Red tide is a health and marine moderate water hazard expected. This is likely to impact people in *{Area] [City] [County] [State}. {Recommended Action]* until *[endDate] [hh:mm] [am/pm]*.	*{Incident_Time}* The *{Official_Government_Agency)* has a Red Tide sea or lake water order for the *{Area] [City] [County] [State}* area because a red tide is a health and marine moderate water hazard expected. This may impact all public water customers of the *{description of organization if applicable}*.	For your safety, you should not to use, drink, cook with, bathe, wade or swim in or wash with the lake or sea water until further notice. The Red Tide water warning remains in effect until further notice. This message will be updated in 3-hours, or sooner if needed. For more information, check *{www.Official_Web_Site.gov}*, or tune to local news media. Please do not call *{9_1_1}*, except to report a serious emergency.	9	*{Incident_Time}* La marea rossa è un pericolo per la salute e l'acqua moderata marina previsto. Questo è probabile che abbia un impatto sulle persone *{Area] [City] [County] [State}.{Recommended Action]* fino a *{hh:mm}*.	*{Incident_Time}* La marea rossa è un pericolo per la salute e l'acqua moderata marina previsto. Questo è probabile che abbia un impatto sulle persone *{Area] [City] [County] [State}.{Recommended Action]* fino a *{hh:mm}*.	*{Date} {Incident_Time}* La marea rossa è un pericolo per la salute e l'acqua moderata marina previsto. Questo è probabile che abbia un impatto sulle persone *{Area] [City] [County] [State}.{Recommended Action]* fino a *{hh:mm}*.	*{Incident_Time}* Il *{Official_Government_Agency)* ha un ordine di acqua di marea rossa o lago per la *{Area] [City] [County] [State}* zona perché una marea rossa è un pericolo per la salute e l'acqua moderata marina previsto. Ciò può avere un impatto su tutti i clienti dell'acqua pubblica *{description of organization if applicable}*.	Per la tua sicurezza, non dovresti usare, bere, cucinare, fare il bagno, guadare o nuotare o lavare con il lago o l'acqua di mare fino a nuovo avviso. L'avviso di acqua della Marea Rossa rimane in vigore fino a nuovo avviso. Questo messaggio verrà aggiornato tra 3 ore o prima, se necessario. Per ulteriori informazioni, selezionare *{www.Official_Web_Site.gov }* o sintonizzarsi sui media	marea rossa	problema sanitario, problema marittimo	Salute
OET-162	O	rescue: emergency	safety hazard	Rescue	D	(e.g. from an EPIRB activation)	RRE	rescue	☒ Immediate	☒ Severe	☒ Observed	Immediate *{Incident_Time}* Severe rescue required observed for *[Area Name]*.	Immediate *{Incident_Time}* Severe rescue required observed for *[Area Name]*.	Immediate *{Incident_Time}* Severe rescue required observed for *[Area Name]*. *(location including latitude and longitude}*.	Immediate *{Date} {Incident_Time}* Severe rescue required observed for *[Area Name]*.	*{Official_Government_Agency}* Immediate severe rescue required observed for *[Area Name]*. Effective *{Incident_Time}* until *[hh:mm]*	A rescue is required at location *{location including latitude and longitude}*. *{www.Official_Web_Site.gov} {How to address this in consumer receiver?]*	3	Immediata *{Incident_Time}* È necessario un grave salvataggio osservato per *[Area Name]*.	Immediata *{Incident_Time}* È necessario un grave salvataggio osservato per *[Area Name]*.	Immediata *{Date} {Incident_Time}* È necessario un grave salvataggio osservato per *[Area Name]*.	*{Official_Government_Agency}* Immediato e grave soccorso richiesto osservato per *[Area Name]*. Efficace *{Incident_Time}* fino a *[hh:mm]*	È necessario un salvataggio in tutti i luogo *{location including latitude and longitude}*. *{www.Official_Web_Site.gov }*	soccorso: emergenza	pericolo per la sicurezza	Salvare
OET-162	M	rescue: statement	safety hazard	Rescue	D	(e.g. found or false EPIRB activation)	RRS	rescuS	☒ Expected	☒ Moderate	☒ Observed	*{Incident_Time}* Rescue completed or false alarm for *[Area Name]*.	*{Incident_Time}* Rescue completed or false alarm for *[Area Name]*.		*{Date} {Incident_Time}* Rescue completed or false alarm for *[Area Name]*.	*{Official_Government_Agency} {Incident_Time}* Rescue completed or false alarm for *[Area Name]*. *[hh:mm]*	*{www.Official_Web_Site.gov}*	8	*{Incident_Time}* Salvataggio completato o falso allarme per *[Area Name]*.	*{Incident_Time}* Salvataggio completato o falso allarme per *[Area Name]*.	*{Date} {Incident_Time}* Salvataggio completato o falso allarme per *[Area Name]*.	*{Official_Government_Agency} {Incident_Time}* Salvataggio completato o falso allarme per *[Area Name]*. *[hh:mm]*	*{www.Official_Web_Site.gov }*	salvataggio: dichiarazione	pericolo per la sicurezza	Salvare
OET-163		retail crime issue	criminal activity	Safety			CRA	retailCrime	☒ Expected	☒ Moderate	☒ Observed	A moderate retail crime observed is for *{Short_Area] [City] [County] [State}. [Description & Recommended Action]* expected *{Incident_Time}*	A moderate retail crime observed is for *{Short_Area] [City] [County] [State}. [Description & Recommended Action]* expected *{Incident_Time}*		A moderate retail crime observed is for *{Short_Area] [City] [County] [State}. [Description & Recommended Action]* expected *{Date}*	The *{Official_Government_Agency}* has a moderate retail crime observed in *{Short_Area] [City] [County} {State}*. Expected at *{Incident_Time} {Day}*,	Please report suspicious activity. Please review your security recording if you are living or working nearby. *{www.Official_Web_Site.gov}*	6	Un moderato crimine al dettaglio osservato è per *{Short_Area] [City] [County] [State}. [Description & Recommended Action]* previsto *{Incident_Time}* fino a	Un moderato crimine al dettaglio osservato è per *{Short_Area] [City] [County] [State}. [Description & Recommended Action]* previsto *{Incident_Time}*	Un moderato crimine al dettaglio osservato è per *{Short_Area] [City] [County] [State}. [Description & Recommended Action]* previsto *{Date}*	Il *{Official_Government_Agency}* ha un crimine al dettaglio moderato osservato in *{Short_Area] [City] [County} {State}*. Previsto a *{Incident_Time}*	Si prega di segnalare attività sospette. Si prega di rivedere la registrazione di sicurezza se si vive o si lavora nelle vicinanze. *{www.Official_Web_Site.gov }*	problema della criminalità al dettaglio	Attività criminale	Sicurezza
OET-164		rip current issue	beach hazard	Safety			BRA	beaRip	☒ Immediate	☒ Severe	☒ Observed	A severe rip current is observed for *{Short_Area] [City] [County] [State}. [Description & Recommended Action]* immediately *{Incident_Time}* until *[hh:mm] [am/pm]*.	A severe rip current is observed for *{Short_Area] [City] [County] [State}. [Description & Recommended Action]* immediately *{Incident_Time}* until *[hh:mm] [am/pm]*.		A severe rip current is observed for *{Short_Area] [City] [County] [State}. [Description & Recommended Action]* immediately *{Date} {Incident_Time}* until *[hh:mm] [am/pm]*.	The *{Official_Government_Agency}* has a severe rip current observed in *{Short_Area] [City] [County} {State}*. Immediately at *{Incident_Time} {Day}, [Describe the incident, hazard and its*	Do not swim against a rip current pulling you out to sea. Instead swim parallel to the beach away from a river mouth or harbor entrance. Rip currents normally are a result of incoming or outgoing tides. *{www.Official_Web_Site.gov}*	3	Una forte corrente di strappo si osserva per *{Short_Area] [City] [County] [State}. [Description & Recommended Action]* subito *{Incident_Time}* fino a *{hh:mm} {am/pm}*.	Una forte corrente di strappo si osserva per *{Short_Area] [City] [County] [State}. [Description & Recommended Action]* subito *{Incident_Time}* fino a *{hh:mm} {am/pm}*.	Una forte corrente di strappo si osserva per *{Short_Area] [City] [County] [State}. [Description & Recommended Action]* subito *{Date} {Incident_Time}* fino a *{hh:mm} {am/pm}*.	Il *{Official_Government_Agency}* ha una forte corrente di strappo osservata in *{Short_Area] [City] [County} {State}*. Immediatamente a *{Incident_Time} {Day}, [Describe the incident,*	Non nuotare contro una corrente di strappo che ti tira fuori in mare. Invece nuota parallelamente alla spiaggia lontano da una foce del fiume o dall'ingresso del porto. Le correnti di strappo normalmente sono il	strappare il problema attuale	pericolo spiaggia	Sicurezza
OET-165		road closure	road hazard	Transport			RCA	roadClose	☒ Immediate	☒ Severe	☒ Observed	A severe road closure is observed for *{Short_Area] [City] [County] [State}. [Description & Recommended Action]* immediately *{Incident_Time}* until *[endDate] [hh:mm] [am/pm]*.	A severe road closure is observed for *{Short_Area] [City] [County] [State}. [Description & Recommended Action]* immediately *{Incident_Time}* until *[endDate] [hh:mm] [am/pm]*.		A severe road closure is observed for *{Short_Area] [City] [County] [State}. [Description & Recommended Action]* immediately *{Date} {Incident_Time}* until *[endDate]] [hh:mm] [am/pm]*.	The *{Official_Government_Agency}* has a severe road closure observed in *{Short_Area] [City] [County} {State}*. Immediately at *{Incident_Time} {Day}, [Describe the incident,*	Plan another route. *{www.Official_Web_Site.gov}*	9	Si osserva una grave chiusura delle strade per *{Short_Area] [City] [County] [State}. [Description & Recommended Action]* subito *{Incident_Time}* fino a *{hh:mm} {am/pm}*.	Si osserva una grave chiusura delle strade per *{Short_Area] [City] [County] [State}. [Description & Recommended Action]* subito *{Incident_Time}* fino a *{hh:mm} {am/pm}*.	Si osserva una grave chiusura delle strade per *{Short_Area] [City] [County] [State}. [Description & Recommended Action]* subito *{Date} {Incident_Time}* fino a *{hh:mm} {am/pm}*.	Il *{Official_Government_Agency}* ha una grave chiusura stradale osservata in *{Short_Area] [City] [County} {State}*. subito *{Incident_Time} {Day}, [Describe the incident, hazard and its*	Pianifica un altro percorso. *{www.Official_Web_Site.gov }*	chiusura della strada	pericolo stradale	Trasporto
OET-166	C	road issue: condition	road hazard	Transport			RUS	roadUsage	☒ Immediate	☒ Severe	☒ Observed	A severe road condition issue observed is for *{Short_Area] [City] [County] [State}. [Description & Recommended Action]* immediately *{Incident_Time}* until *[endDay] [hh:mm] [am/pm]*.	A severe road condition issue observed is for *{Short_Area] [City] [County] [State}. [Description & Recommended Action]* immediately *{Incident_Time}* until *[endDay] [hh:mm] [am/pm]*.		A severe road condition issue is observed for *{Short_Area] [City] [County] [State}. [Description & Recommended Action]* immediately *{Date} {Incident_Time}* until *[endDay] [hh:mm] [am/pm]*.	The *{Official_Government_Agency}* has a severe road condition observed for *{Short_Area] [City] [County} {State}*. Immediately *{Incident_Time} {Day}, [Describe the incident,*	Drive carefully, you may need to stop quickly because of slower traffic ahead. *{www.Official_Web_Site.gov}*	8	Si osserva un grave problema di condizioni della strada per *{Short_Area] [City] [County] [State}. [Description & Recommended Action]* subito *{Incident_Time}* fino a *{hh:mm} {am/pm}*.	Si osserva un grave problema di condizioni della strada per *{Short_Area] [City] [County] [State}. [Description & Recommended Action]* subito *{Incident_Time}* fino a *{hh:mm} {am/pm}*.	Si osserva un grave problema di condizioni della strada per *{Short_Area] [City] [County] [State}. [Description & Recommended Action]* subito *{Date} {Incident_Time}* fino a	Il *{Official_Government_Agency}* ha una grave condizione stradale osservata per *{Short_Area] [City] [County} {State}*. subito *{Incident_Time} {Day}, [Describe the incident, hazard and its*	Guida con attenzione, potrebbe essere necessario fermarsi rapidamente a causa del traffico più lento in anticipo. *{www.Official_Web_Site.gov }*	problema stradale: condizione	pericolo stradale	Trasporto
OET-166	D	road issue: delay	road hazard	Transport			RDA	roadDelay	☒ Expected	☒ Severe	☒ Likely	A severe road delay is likely for *{Short_Area] [City] [County] [State}. [Description & Recommended Action]* expected *{Incident_Time}* until *[hh:mm] [am/pm]*.	A severe road delay is likely for *{Short_Area] [City] [County] [State}. [Description & Recommended Action]* expected *{Incident_Time}* until *[hh:mm] [am/pm]*.		A severe road delay is likely for *{Short_Area] [City] [County] [State}. [Description & Recommended Action]* expected *{Date} {Incident_Time}* until	The *{Official_Government_Agency}* has a severe road delay likely for *{Short_Area] [City] [County} {State}*. Expected at *{Incident_Time} {Day}*,	Drive carefully, you may need to stop quickly because of slower traffic ahead. *{www.Official_Web_Site.gov}*	8	È probabile un grave ritardo stradale *{Short_Area] [City] [County] [State}. [Description & Recommended Action]* previsto *{Incident_Time}* fino a *{hh:mm} {am/pm}*.	È probabile un grave ritardo stradale *{Short_Area] [City] [County] [State}. [Description & Recommended Action]* previsto *{Incident_Time}*	È probabile un grave ritardo stradale *{Short_Area] [City] [County] [State}. [Description & Recommended Action]* previsto *{Date}*	Il *{Official_Government_Agency}* ha un grave ritardo stradale probabile per *{Short_Area] [City] [County} {State}*. Previsto a *{Incident_Time} {Day}*,	Guida con attenzione, potrebbe essere necessario fermarsi rapidamente a causa del traffico più lento in anticipo. *{www.Official_Web_Site.gov }*	problema stradale: ritardo	pericolo stradale	Trasporto
OET-166	E	road issue	road hazard	Transport			RIE	roadIncident	☒ Immediate	☒ Severe	☒ Observed	A severe road issue is observed for *{Short_Area] [City] [County] [State}. [Description & Recommended Action]* immediately *{Incident_Time}* until *[endDate] [hh:mm]*	A severe road issue is observed for *{Short_Area] [City] [County] [State}. [Description & Recommended Action]* immediately *{Incident_Time}* until *[endDate] [hh:mm]*		A severe road issue is observed for *{Short_Area] [City] [County] [State}. [Description & Recommended Action]* immediately *{Date} {Incident_Time}* until *[endDate] [hh:mm]*	The *{Official_Government_Agency}* has a severe road issue observed for *{Short_Area] [City] [County} {State}*. Immediately at *{Incident_Time} {Day}, [Describe the incident,*	Drive carefully, you may need to stop quickly because of slower traffic ahead. *{www.Official_Web_Site.gov}*	8	Si osserva un grave problema stradale per *{Short_Area] [City] [County] [State}. [Description & Recommended Action]* subito *{Incident_Time}* fino a *{hh:mm} {am/pm}*.	Si osserva un grave problema stradale per *{Short_Area] [City] [County] [State}. [Description & Recommended Action]* subito *{Incident_Time}* fino a *{hh:mm} {am/pm}*.	Si osserva un grave problema stradale per *{Short_Area] [City] [County] [State}. [Description & Recommended Action]* subito *{Date} {Incident_Time}* fino a	Il *{Official_Government_Agency}* ha un grave problema stradale osservato per *{Short_Area] [City] [County} {State}*. Immediatamente a *{Incident_Time} {Day}*,	Guida con attenzione, potrebbe essere necessario fermarsi rapidamente a causa del traffico più lento in anticipo. *{www.Official_Web_Site.gov }*	problema stradale	pericolo stradale	Trasporto
OET-166	S	road issue: safety	road hazard	Transport			RZA	rdCondition	☒ Immediate	☒ Severe	☒ Observed	A severe road safety issue is observed for *{Short_Area] [City] [County] [State}. [Description & Recommended Action]* immediately *{Incident_Time}* until *[endDay] [hh:mm]*	A severe road safety issue is observed for *{Short_Area] [City] [County] [State}. [Description & Recommended Action]* immediately *{Incident_Time}* until *[endDate] [hh:mm]*		A severe road safety issue is observed for *{Short_Area] [City] [County] [State}. [Description & Recommended Action]* immediately *{Date} {Incident_Time}* until *[endDate] [hh:mm]*	The *{Official_Government_Agency}* has a severe road safety issue observed for *{Short_Area] [City] [County} {State}*. At *{Incident_Time} {Day}, [Describe the incident, hazard and its*	Drive carefully, you may need to stop quickly because of slower traffic ahead. *{www.Official_Web_Site.gov}*	8	Si osserva un grave problema di sicurezza stradale *{Short_Area] [City] [County] [State}. [Description & Recommended Action]* subito *{Incident_Time}* fino a *{hh:mm} {am/pm}*.	Si osserva un grave problema di sicurezza stradale *{Short_Area] [City] [County] [State}. [Description & Recommended Action]* subito *{Incident_Time}* fino a *{hh:mm} {am/pm}*.	Si osserva un grave problema di sicurezza stradale *{Short_Area] [City] [County] [State}. [Description & Recommended Action]* subito *{Date} {Incident_Time}* fino a *{hh:mm} {am/pm}*.	Il *{Official_Government_Agency}* ha un grave problema di sicurezza stradale osservato per *{Short_Area] [City] [County} {State}*. A *{Incident_Time} {Day}, [Describe the incident, hazard and its*	Guida con attenzione, potrebbe essere necessario fermarsi rapidamente a causa del traffico più lento in anticipo. *{www.Official_Web_Site.gov }*	problema stradale: sicurezza	pericolo stradale	Trasporto

OET-167		road vehicle accident	road hazard	Transport			TRX	accident	☒ Immediate	☒ Severe	☒ Observed	A severe road vehicle accident is observed for *{Short_Area] [City] [County] [State}*. *[Description & Recommended Action]* immediately *{Incident_Time}* until	A severe road vehicle accident is observed for *{Short_Area] [City] [County] [State}*. *[Description & Recommended Action]* immediately *{Incident_Time}* until		A severe road vehicle accident is observed for *{Short_Area] [City] [County] [State}*. *[Description & Recommended Action]* immediately *{Date} {Incident_Time}* until	The *{Official_Government_Agency}* has a severe road vehicle accident observed for *{Short_Area] [City] [County} {State}*. Immediately at *{Incident_Time} {Day},*	Drive carefully, you may need to stop quickly because of slower traffic ahead. *{www.Official_Web_Site.gov}*	8	Si osserva un grave incidente stradale per *{Short_Area] [City] [County] [State}*. *[Description & Recommended Action]* subito *{Incident_Time}* fino a *{hh:mm} {am/pm}*.	Si osserva un grave incidente stradale per *{Short_Area] [City] [County] [State}*. *[Description & Recommended Action]* subito *{Incident_Time}* fino a *{hh:mm} {am/pm}*.	Si osserva un grave incidente stradale per *{Short_Area] [City] [County] [State}*. *[Description & Recommended Action]* subito *{Date} {Incident_Time}* fino a	Il *{Official_Government_Agency}* ha un grave incidente stradale osservato per *{Short_Area] [City] [County} {State}*. Immediatamente a *{Incident_Time} {Day},*	Guida con attenzione, potrebbe essere necessario fermarsi rapidamente a causa del traffico più lento in anticipo. *{www.Official_Web_Site.gov}*	incidente stradale	pericolo stradale	Trasporto
OET-168	L	rogue waves; L	marine	Meteorological	E	(e.g. freak high waves likely, but not observed)	SMA	spclMarineAd	☒ Expected	☒ Severe	☒ Likely	A severe rogue waves or marine special weather is likely for *[County] [State] {Incident_Time}* expected until *[endDay] [hh:mm] [am/pm]. {Details}.*	A severe rogue waves or marine special weather is likely for *[County] [State] {Incident_Time}* expected until *[endDay] [hh:mm] [am/pm]. {Details}.*		A severe rogue waves or marine special weather is likely for *[County] [State] {Date} {Incident_Time}* expected until *[endDay][hh:mm] [am/pm]. {Details}.*	*{Incident_Time}* The *{Official_Government_Agency}* has a rogue waves or marine special weather for *[County1] [State1]* to *[County2] [State2] [hh:mm]* expected until *[endDay] [hh:mm] [am/pm]. {Details}.*	*{Recommended action}. {www.Official_Web_Site.gov}*	4	È probabile che un forte mareggiato o tempo speciale marino *[County] [State] {Incident_Time}* previsto fino a *[hh:mm]. {Details}.*	È probabile che un forte mareggiato o tempo speciale marino *[County] [State] {Incident_Time}* previsto fino a *[hh:mm]. {Details}.*	È probabile che un forte mareggiato o tempo speciale marino *[County] [State] {Date} {Incident_Time}* previsto fino a *[hh:mm]. {Details}.*	*{Incident_Time}* Il *{Official_Government_Agency}* ha un onde canaglia o tempo speciale marino per *[County1] [State1]* ki *[County2] [State2] [hh:mm]* previsto fino a *[hh:mm]. {Details}.*	*{Recommended action}. {www.Official_Web_Site.gov}*	onde anomale	marino	meteorologico
OET-168	X	rogue waves; X	marine	Meteorological	B	(e.g. freak high waves)	SMW	nautical	☒ Immediate	☒ Extreme	☒ Likely	An extreme rogue waves or marine special weather is likely for *[County] [State] {Incident_Time}* immediately until *[endDay] [hh:mm] [am/pm]. {Details}.*	An extreme rogue waves or marine special weather is likely for *[County] [State] {Incident_Time}* immediately until *[endDay] [hh:mm] [am/pm]. {Details}.*		An extreme rogue waves or marine special weather is likely for *[County] [State] {Date} {Incident_Time}* immediately until *[endDay] [hh:mm] [am/pm]. {Details}.*	The *{Official_Government_Agency}* has an extreme rogue waves or marine special weather is likely for *[County1] [State1]* to *[County2] [State2] {Incident_Time}* until *[endDay] [hh:mm] [am/pm]. {Details}.*	*{Recommended action}. {www.Official_Web_Site.gov}*	3	È probabile che un'onda canaglia estrema o un clima speciale marino *[County] [State] {Incident_Time}* immediatamente fino a *[hh:mm]. {Details}.*	È probabile che un'onda canaglia estrema o un clima speciale marino *[County] [State] {Incident_Time}* immediatamente fino a *[hh:mm]. {Details}.*	È probabile che un'onda canaglia estrema o un clima speciale marino *[County] [Date} {State] {Incident_Time}* immediatamente fino a *[hh:mm]. {Details}.*	Il *{Official_Government_Agency}* ha un'onda canaglia estrema o tempo speciale marino è probabile per *[County1] [State1] a [County2] [State2] {Incident_Time}* fino a *[hh:mm]. {Details}.*	*{Recommended action}. {www.Official_Web_Site.gov}*	onde anomale	marino	meteorologico
OET-169	S	safety; S	safety hazard	Safety			CDE	civilEmerg	☒ Immediate	☒ Severe	☒ Observed	A severe suspicious vehicle or package is observed for *{Short_Area] [City] [County] [State}*. *[Description & Recommended Action]* immediately *{Incident_Time}* until *[hh:mm] [am/pm].*	A severe suspicious vehicle or package is observed for *{Short_Area] [City] [County] [State}*. *[Description & Recommended Action]* immediately *{Incident_Time}* until *[{hh:mm] [am/pm].*		A severe suspicious vehicle or package is observed for *{Short_Area] [City] [County] [State}*. *[Description & Recommended Action]* immediately *{Date} {Incident_Time}* until *{hh:mm} {am/pm}.*	*{Official_Government_Agency}* has a severe suspicious vehicle or package observed for *{Short_Area] [City] [County} {State}*. Immediately at *{Incident_Time} {Day}, [Describe the incident, hazard and its consequences].* This is likely to affect people in *{Area] [City] [County] [State}* including *[Describe location by reference to obvious geographic features, such as roads and rivers, rather than with abstract descriptions such as a one-mile, 1.8 kyd or 1.6 km radius of some intersection. The preferred method of describing the area should use compass*	Please report suspicious vehicles or packages to *(9_1_1)* or *{www.Official_Web_Site.gov}*. Please review security recordings and report suspicious content.	3	Si osserva un grave veicolo o confezione sospetta per *{Short_Area] [City] [County] [State}*. *[Description & Recommended Action]* subito *{Incident_Time}* fino a *{hh:mm} {am/pm}*.	Si osserva un grave veicolo o confezione sospetta per *{Short_Area] [City] [County] [State}*. *[Description & Recommended Action]* subito *{Incident_Time}* fino a *{hh:mm} {am/pm}*.	Si osserva un grave veicolo o confezione sospetta per *{Short_Area] [City] [County] [State}*. *[Description & Recommended Action]* subito *{Date} {Incident_Time}* fino a *{hh:mm} {am/pm}*.	*{Official_Government_Agency}* ha un grave veicolo sospetto o un pacchetto osservato per *{City} [County} {State}*. Immediatamente a *{Incident_Time} {Day}, [Describe the incident, hazard and its consequences].* Questo è probabile che colpisca le persone in *{Area] [City] [County] [State}* compreso *[Describe location by reference to obvious geographic features, such as roads and rivers, rather than with abstract descriptions such as a one-mile, 1.8 kyd or 1.6 km radius of some intersection. The preferred method of describing the*	Segnalare veicoli o pacchi sospetti a *(9_1_1)* o *{www.Official_Web_Site.gov}*. Si prega di rivedere le registrazioni di sicurezza e segnalare contenuti sospetti.	sicurezza	pericolo per la sicurezza	Sicurezza
OET-169	E	safety; E	safety hazard	Safety			SHE		☒ Expected	☒ Severe	☒ Observed	Expected *{Incident_Time}* Severe safety hazard observed in *{Short_Area] [City] [County] [State}*. Avoid or leave the area.	Expected *{Incident_Time}* Severe safety hazard observed in *{Short_Area] [City] [County] [State}*. Avoid or leave the area.	Expected *[Event/Hazard]{Incident_Time}* Severe safety hazard observed in *{Short_Area] [City] [County] [State}*. Avoid or leave the area.	Expected *{Date} {Incident_Time}* Severe safety hazard observed in *{Short_Area] [City] [County] [State}*. Avoid or leave the area.	The *{Official_Government_Agency}* has a severe avoid or leave the area because a *[Event/Hazard]* observed in the *{Area] [City] [County] [State}* area. Expected at *{Incident_Time} {Day}, [Describe the incident, hazard and its consequences].* This impacts people in *[Area] [City] [County] [State]* including *[Describe location by reference to obvious geographic features, such as roads and rivers, rather than with abstract descriptions such as a one-mile, 1.8 kyd or 1.6 km radius of some intersection. The preferred method of describing the area should use compass directions and neighborhood and landmark names where*	For your safety you are advised to leave now. *[The description of evacuation routes should make it clear which direction(s) evacuees should go and which travel directions they should avoid. Navigation software in the receiver may assist in providing directions.]* Please observe normal traffic laws. Take only those essential items you have ready. Bring prescription medications and Identification. Take items for at least one day. Do not delay to collect other belongings. Lock your windows and doors as you leave. Bring pets in a carrier or on a leash. If you have neighbors or co-workers who need help or do not have transportation, offer to assist them. If you are physically unable to leave your home unassisted, call *[non-emergency_number]* for help.	3	Previsto *{Incident_Time}* Grave pericolo per la sicurezza osservato *{Short_Area] [City] [County] [State}*. Evitare o lasciare l'area.	Previsto *{Incident_Time}* Grave pericolo per la sicurezza osservato *{Short_Area] [City] [County] [State}*. Evitare o lasciare l'area.	Previsto *{Date} {Incident_Time}* Grave pericolo per la sicurezza osservato *{Short_Area] [City] [County] [State}*. Evitare o lasciare l'area.	Il *{Official_Government_Agency}* ha un grave evitare o lasciare l'area perché un *[Event/Hazard]* osservato nella *{Area] [City] [County] [State}* area. Previsto a *{Incident_Time} {Day}, [Describe the incident, hazard and its consequences].* Questo ha un impatto sulle persone in *[Area] [City] [County] [State]* compreso *[Describe location by reference to obvious geographic features, such as roads and rivers, rather than with abstract descriptions such as a one-mile, 1.8 kyd or 1.6 km radius of some intersection. The preferred method of describing the area should use compass directions and neighborhood and*	Per la vostra sicurezza siete invitati a partire ora. *[The description of evacuation routes should make it clear which direction(s) evacuees should go and which travel directions they should avoid. Navigation software in the receiver may assist in providing directions.]* Si prega di osservare le normali leggi sul traffico. Prendi solo quegli oggetti essenziali che hai pronto. Portare farmaci da prescrizione e identificazione. Prendi oggetti per almeno un giorno. Non ritardare la raccolta di altri effetti personali. Chiudi a chiave le finestre e le porte mentre te ne vai. Porta animali domestici in un trasportino o al guinzaglio. Se hai vicini o colleghi che	sicurezza	pericolo per la sicurezza	Sicurezza
OET-169	I	safety, evacuation immediate	safety hazard	Safety			EVI	evacImmed	☒ Immediate	☒ Extreme	☒ Observed	*{Incident_Time}* Extreme severe Safety Hazard observed in *{Short_Area] [City] [County] [State}*. Evacuate immediately Now!	*{Incident_Time}* Extreme severe Safety Hazard observed in *{Short_Area] [City] [County] [State}*. Evacuate immediately Now!	*{Incident_Time}* Extreme severe Safety Hazard observed in *{Short_Area] [City] [County] [State}*. Evacuate immediately Now!	*{Date} {Incident_Time}* Extreme severe Safety Hazard observed in *{Short_Area] [City] [County] [State}*. Evacuate immediately Now!	The *{Official_Government_Agency}* has an extreme immediate evacuation order because a severe *[Event/Hazard]* occurring in the *{Area] [City] [County] [State}* area. At *{Incident_Time} {Day}, [Describe the incident, hazard and its consequences].* This impacts people in *[Area] [City] [County] [State]* including *[Describe location by reference to obvious geographic features, such as roads and rivers, rather than with abstract descriptions such as a one-mile, 1.8 kyd or 1.6 km radius of some intersection. The preferred method of describing the area should use compass directions and neighborhood and*	For your safety you must leave now. *[The description of evacuation routes should make it clear which direction(s) evacuees should go and which travel directions they should avoid. Navigation software in the receiver may assist in providing directions.]* Please observe normal traffic laws. Take only those essential items you have ready. Bring prescription medications and Identification. Do not delay to collect other belongings. Lock your windows and doors as you leave. Bring pets in a carrier or on a leash. If you have neighbors or co-workers who need help or do not have transportation, offer to assist them. If you are physically unable to leave your home unassisted, call *[non-emergency_number]* for help. Evacuate the area	1	*{Incident_Time}* Pericolo di sicurezza estremamente grave osservato *{Short_Area] [City] [County] [State}*. Evacuate subito!	*{Incident_Time}* Pericolo di sicurezza estremamente grave osservato *{Short_Area] [City] [County] [State}*. Evacuate subito!	*{Date} {Incident_Time}* Pericolo di sicurezza estremamente grave osservato *{Short_Area] [City] [County] [State}*. Evacuate subito!	Il *{Official_Government_Agency}* ha un ordine di evacuazione estremamente immediato perché un grave *[Event/Hazard]* che si verificano nella *{Area] [City] [County] [State}* area. A *{Incident_Time} {Day}, [Describe the incident, hazard and its consequences].* Questo ha un impatto sulle persone in *[Area] [City] [County] [State]* compreso *[Describe location by reference to obvious geographic features, such as roads and rivers, rather than with abstract descriptions such as a one-mile, 1.8 kyd or 1.6 km radius of some intersection. The preferred method of describing the area should use compass directions and*	Per la tua sicurezza devi andartene ora. *[The description of evacuation routes should make it clear which direction(s) evacuees should go and which travel directions they should avoid. Navigation software in the receiver may assist in providing directions.]* Si prega di osservare le normali leggi sul traffico. Prendi solo quegli oggetti essenziali che hai pronto. Portare farmaci da prescrizione e identificazione. Non ritardare la raccolta di altri effetti personali. Chiudi a chiave le finestre e le porte mentre te ne vai. Porta animali domestici in un trasportino o al guinzaglio. Se hai vicini o colleghi che hanno bisogno di aiuto o non hanno mezzi di	sicurezza; evacuazione immediata	pericolo per la sicurezza	Sicurezza
OET-169	R	safety, evacuation rapidly	safety hazard	Safety			EVA	evacAdv	☒ Immediate	☒ Severe	☒ Observed	Immediately *{Incident_Time}* Severe Safety Hazard observed in *{Short_Area] [City] [County] [State}*. Evacuate rapidly Now!	Immediately *{Incident_Time}* Severe Safety Hazard observed in *{Short_Area] [City] [County] [State}*. Evacuate rapidly Now!	Immediately *{Incident_Time}* Severe Safety Hazard observed in *{Short_Area] [City] [County] [State}*. Evacuate rapidly Now!	Immediately *{Date} {Incident_Time}* Severe Safety Hazard observed in *{Short_Area] [City] [County] [State}*. Evacuate rapidly Now!	The *{Official_Government_Agency}* has a rapid evacuation order because a severe *[Event/Hazard]* observed in the *{Area] [City] [County] [State}* area. Immediately at *{Incident_Time} {Day}, [Describe the incident, hazard and its consequences].* This impacts people in *[Area] [City] [County] [State]* including *[Describe location by reference to obvious geographic features, such as roads and rivers, rather than with abstract descriptions such as a one-mile, 1.8 kyd or 1.6 km radius of some intersection. The preferred method of describing the area should use compass directions and neighborhood and landmark names where*	For your safety you must leave now. *[The description of evacuation routes should make it clear which direction(s) evacuees should go and which travel directions they should avoid. Navigation software in the receiver may assist in providing directions.]* Please observe normal traffic laws. Take only those essential items you have ready. Bring prescription medications and Identification. Take items for at least one day. Do not delay to collect other belongings. Lock your windows and doors as you leave. Bring pets in a carrier or on a leash. If you have neighbors or co-workers who need help or do not have transportation, offer to assist them. If you are physically unable to leave your home unassisted, call *[non-emergency_number]* for help	3	Subito *{Incident_Time}* Grave pericolo per la sicurezza osservato *{Short_Area] [City] [County] [State}*. Evacuare rapidamente ora!	Subito *{Incident_Time}* Grave pericolo per la sicurezza osservato *{Short_Area] [City] [County] [State}*. Evacuare rapidamente ora!	Subito *{Date} {Incident_Time}* Grave pericolo per la sicurezza osservato *{Short_Area] [City] [County] [State}*. Evacuare rapidamente ora!	Il *{Official_Government_Agency}* ha un ordine di evacuazione rapida perché un grave *[Event/Hazard]* ha un ordine di evacuazione rapida perché un grave *{Area] [City] [County] [State}* area. Immediatamente a *{Incident_Time} {Day}, [Describe the incident, hazard and its consequences].* Questo ha un impatto sulle persone in *[Area] [City] [County] [State]* compreso *[Describe location by reference to obvious geographic features, such as roads and rivers, rather than with abstract descriptions such as a one-mile, 1.8 kyd or 1.6 km radius of some intersection. The preferred method of describing the*	Per la tua sicurezza devi andartene ora. *[The description of evacuation routes should make it clear which direction(s) evacuees should go and which travel directions they should avoid. Navigation software in the receiver may assist in providing directions.]* Si prega di osservare le normali leggi sul traffico. Prendi solo quegli oggetti essenziali che hai pronto. Portare farmaci da prescrizione e identificazione. Prendi oggetti per almeno un giorno. Non ritardare la raccolta di altri effetti personali. Chiudi a chiave le finestre e le porte mentre te ne vai. Porta animali domestici in un trasportino o al guinzaglio. Se hai vicini o colleghi che	sicurezza; evacuazione rapida	pericolo per la sicurezza	Sicurezza
OET-169	RDK	safety; return OK	safety hazard	Safety		(e.g. after evacuation)	ROS	rtOK	☒ Past	☒ Moderate	☒ Observed	*{Incident_Time}* Evacuation observed past in *[Short_Area] [City] [County] [State]*. All clear. Resume activity.	*{Incident_Time}* Evacuation observed past in *[Short_Area] [City] [County] [State]*. All clear. Resume activity.	*{Incident_Time}* Evacuation observed past in *[Short_Area] [City] [County] [State]*. All clear. Resume activity.	*{Date} {Incident_Time}* Evacuation observed past in *[Short_Area] [City] [County] [State]*. All clear. Resume activity.	*{Incident_Time}* The *{Official_Government_Agency}* This statement relieves people in *[Short_Area] [City] [County] [State]*. All	You may return to *{Area] [City] [County] [State}*. *{www.Official_Web_Site.gov}*	8	*{Incident_Time}* Evacuazione osservata passato in *[Short_Area] [City] [County] [State]*. Tutto chiaro. Riprendere l'attività.	*{Incident_Time}* Evacuazione osservata passato in *[Short_Area] [City] [County] [State]*. Tutto chiaro. Riprendere	*{Date} {Incident_Time}* Evacuazione osservata passato in *[Short_Area] [City] [County] [State]*. Tutto chiaro. Riprendere	*{Incident_Time}* Il *{Official_Government_Agency}* Evacuazione osservata passato in *[Short_Area] [City] [County] [State]*.	È possibile tornare a *{Area] [City] [County] [State}*. *{www.Official_Web_Site.gov}*	sicurezza; ritorna OK	pericolo per la sicurezza	Sicurezza

OET-169	SPE	safety: shelter immediately	safety	Safety		emergency (local only)	SPE	shelterImm	⊠ Immediate	⊠ Extreme	⊠ Likely	Shelter immediately extreme emergency is likely in {Short_Area] [City] [County] [State}. {Incident_Time} Shelter-in-Place Now!	Shelter immediately extreme emergency is likely in {Short_Area] [City] [County] [State}. {Incident_Time} Shelter-in-Place Now!	Shelter immediately extreme emergency is likely in {Short_Area] [City] [County] [State}. {Incident_Time} Shelter-in-Place Now!	Shelter immediately extreme emergency is likely in {Short_Area] [City] [County] [State}. {Date} {Incident_Time} Shelter-in-Place Now!	The {Official_Government_Agency} has an immediate Shelter in Place Warning because of an extreme emergency which is likely in the {Area] [City] [County] [State} area. At {Incident_Time} {Day}, [Describe the incident, hazard and its consequences]. This warning impacts people in {Area] [City] [County] [State} including [Describe location by reference to obvious geographic features, such as roads and rivers, rather than with abstract descriptions such as a one-mile, 1.8 kyd or 1.6 km radius of some intersection. The preferred method of describing the area should use compass directions and	In the warning area, you should immediately bring everyone and pets inside. If in a vehicle, stay inside the vehicle. Shelter-in-place by doing the following: 1. Shut and lock all outside doors and windows. 2. Turn off heating, air-conditioning, and fans that draw in outside air. 3. Go to an inner room; preferably one without windows. People not in the warning area should avoid the area. If you are in a vehicle, close the wondows and shut off the air intake for the air conditioner. Shelter-In-Place now! Stay in your shelter until further notice. This message will be updated in 3-hours, or sooner if needed. For more information, check	1	Rifugio estremo immediatamente emergenza è probabile in {Short_Area] [City] [County] [State}. {Incident_Time} Riparo sul posto ora!	Rifugio estremo immediatamente emergenza è probabile in {Short_Area] [City] [County] [State}. {Incident_Time} Riparo sul posto ora!	Rifugio estremo immediatamente emergenza è probabile in {Short_Area] [City] [County] [State}. {Date} {Incident_Time} Riparo sul posto ora!	Il {Official_Government_Agency} ha un avviso di ricovero immediato sul posto a causa di un'emergenza estrema che è probabile {Area] [City] [County] [State} area. A {Incident_Time} {Day}, [Describe the incident, hazard and its consequences]. Questo avvertimento ha un impatto sulle persone {Area] [City] [County] [State} compreso [Describe location by reference to obvious geographic features, such as roads and rivers, rather than with abstract descriptions such as a one-mile, 1.8 kyd or 1.6 km radius of some intersection. The preferred method of describing the area should use compass directions and	Nell'area di avviso, dovresti portare immediatamente tutti e gli animali domestici all'interno. Se sei in un veicolo, rimani all'interno del veicolo. Shelter-in-place eseguendo le operazioni seguenti: 1. Chiudere e bloccare tutte le porte e le finestre esterne. 2. Spegnere il riscaldamento, l'aria condizionata e i ventilatori che attirano l'aria esterna. 3. Vai in una stanza interna; preferibilmente uno senza finestre. Le persone che non si trova nell'area di allarme dovrebbero evitare la zona. Se ti trova in un veicolo, chiudi i wondows e spegni la presa d'aria per il condizionatore d'aria. Riparo sul posto ora! Resta	sicurezza: ripararsi subito	sicurezza	Sicurezza
OET-169	SPW	safety: shelter in-place	safety	Safety			SPW	shelterInPlace	⊠ Expected	⊠ Severe	⊠ Observed	Severe shelter in-place hazard is observed in {Short_Area] [City] [County] [State}. Immediately {Incident_Time} Shelter-in-Place Now!	Severe shelter in-place hazard is observed in {Short_Area] [City] [County] [State}. Immediately {Incident_Time} Shelter-in-Place Now!	Severe shelter in-place hazard is observed in {Short_Area] [City] [County] [State}. Immediately {Incident_Time} Shelter-in-Place Now!	Severe shelter in-place hazard is observed in {Short_Area] [City] [County] [State}. Immediately {Date} {Incident_Time} Shelter-in-Place Now!	The {Official_Government_Agency} has an immediate Shelter in Place Warning because a severe hazard is observed in the {Area] [City] [County] [State} area. At {Incident_Time} {Day}, [Describe the incident, hazard and its consequences]. This warning impacts people in {Area] [City] [County] [State} including [Describe location by reference to obvious geographic features, such as roads and rivers, rather than with abstract descriptions such as a one-mile, 1.8 kyd or 1.6 km radius of some intersection. The preferred method of describing the area should use compass directions and neighborhood and	In the warning area, you should immediately bring everyone and pets inside. If in a vehicle, stay inside the vehicle. Shelter-in-place by doing the following: 1. Shut and lock all outside doors and windows. 2. Turn off heating, air-conditioning, and fans that draw in outside air. 3. Go to an inner room; preferably one without windows. People not in the warning area should avoid the area. If you are in a vehicle, close the windows and shut off the air intake for the air conditioner. If the destination is not in the shelter area, consider going there. Shelter-In-Place now! Stay in your shelter until further notice. This message will be updated in 3-hours, or sooner	3	Si osserva un grave pericolo di ricovero sul posto {Short_Area] [City] [County] [State}. subito {Incident_Time} Riparo sul posto ora!	Si osserva un grave pericolo di ricovero sul posto {Short_Area] [City] [County] [State}. subito {Date} {Incident_Time} Riparo sul posto ora!	Si osserva un grave pericolo di ricovero sul posto {Short_Area] [City] [County] [State}. subito {Date} {Incident_Time} Riparo sul posto ora!	Il {Official_Government_Agency} ha un ricovero immediato in place Warning perché si osserva un grave pericolo {Area] [City] [County] [State} area. A {Incident_Time} {Day}, [Describe the incident, hazard and its consequences]. Questo avvertimento ha un impatto sulle persone {Area] [City] [County] [State} compreso [Describe location by reference to obvious geographic features, such as roads and rivers, rather than with abstract descriptions such as a one-mile, 1.8 kyd or 1.6 km radius of some intersection. The preferred method of describing the area should use compass directions and neighborhood and	Nell'area di avviso, dovresti portare immediatamente tutti e gli animali domestici all'interno. Se sei in un veicolo, rimani all'interno del veicolo. Shelter-in-place eseguendo le operazioni seguenti: 1. Chiudere e bloccare tutte le porte e le finestre esterne. 2. Spegnere il riscaldamento, l'aria condizionata e i ventilatori che attirano l'aria esterna. 3. Vai in una stanza interna; preferibilmente uno senza finestre. Le persone che non si trova nell'area di allarme dovrebbero evitare la zona. Se ti trova in un veicolo, chiudi i finestre e spegni la presa d'aria per il condizionatore d'aria. Se la destinazione non si trova	sicurezza: riparo sul posto	sicurezza	Sicurezza
OET-170		sandstorm	air hazard	Meteorological, Environment	E		SAW	sandstorm	⊠ Expected	⊠ Severe	⊠ Observed	Severe sandstorm is observed in {Short_Area] [City] [County] [State}. [Description & Recommended Action] expected {Incident_Time} until [endDay] [hh:mm] [am/pm]	Severe sandstorm is observed in {Short_Area] [City] [County] [State}. [Description & Recommended Action] expected {Incident_Time} until [endDay] [hh:mm] [am/pm]	Severe sandstorm is observed in {Short_Area] [City] [County] [State}. [Description & Recommended Action] expected {Incident_Time} until [endDay] [hh:mm] [am/pm]	Severe sandstorm is observed in {Short_Area] [City] [County] [State}. [Description & Recommended Action] expected {Date} {Incident_Time} until [endDay] [hh:mm] [am/pm]	The {Official_Government_Agency} has observed a severe sandstorm for {Short_Area] [City] [County} {State}. Expected at {Incident_Time} {Day}, [Describe the incident, hazard and its consequences]	The use of masks is recommended. HVAC evaporators may become contaminated and condensers become clogged. {www.Official_Web_Site.gov}	4	Si osserva una forte tempesta di sabbia {Short_Area] [City] [County] [State}. [Description & Recommended Action] previsto {Incident_Time} fino a {hh:mm} {am/pm}	Si osserva una forte tempesta di sabbia {Short_Area] [City] [County] [State}. [Description & Recommended Action] previsto {Incident_Time} fino a {hh:mm} {am/pm}	Si osserva una forte tempesta di sabbia {Short_Area] [City] [County] [State}. [Description & Recommended Action] previsto {Date} {Incident_Time} fino a {hh:mm} {am/pm}	Il {Official_Government_Agency} ha osservato una grave tempesta di sabbia per {City} [County} {State}. Previsto a {Incident_Time} {Day}, [Describe the incident, hazard and its consequences]	Si consiglia l'uso di mascherine. Gli evaporatori HVAC possono contaminarsi e i condensatori ostruirsi. {www.Official_Web_Site.gov}	tempesta di sabbia	pericolo aereo	Meteorologico, Ambientale
OET-171		satellite debris	space	Other	F	space debris falling	SDE	spaceDebris	⊠ Expected	⊠ Severe	⊠ Likely	{Incident_Time} Severe satellite debris expected, likely across {City} {County} {State}. Avoid debris. Do not touch. Until [endDay] [hh:mm] [am/pm]	{Incident_Time} Severe satellite debris expected, likely across {City} {County} {State}. Avoid debris. Do not touch. Until [endDay] [hh:mm] [am/pm]	{Incident_Time} Severe satellite debris expected, likely across {City} {County} {State}. Avoid debris. Do not touch. Until [endDay][hh:mm] [am/pm]	{Date} {Incident_Time} Severe satellite debris expected, likely across {City} {County} {State}. Avoid debris. Do not touch. Until [endDay]] [hh:mm] [am/pm]	{Incident_Time} The {Official_Government_Agency} has a severe satellite debris expected, likely across {City} {County} {State}. Avoid debris. Do not touch. Until [endDay] [hh:mm] [am/pm]	For your safety, you should not touch any pieces found from the satellite. Please report their location to local emergency services or government authorities. Recovery of all pieces of the satellite is important for scientific research. For more information, check {www.Official_Government_website.gov}, or tune to local news media. Please do not call {9_1_1}, except to report a serious emergency.	3	{Incident_Time} Si consiglia l'uso di maschere. {City} {County} {State}. Evitare i detriti. Non toccare. Fino a {hh:mm}	{Incident_Time} Si consiglia l'uso di maschere. {City} {County} {State}. Evitare i detriti. Non toccare. Fino a {hh:mm}	{Date} {Incident_Time} Si consiglia l'uso di maschere. {City} {County} {State}. Evitare i detriti. Non toccare. Fino a {hh:mm}	{Incident_Time} Il {City} {County} {State}. ha un grave detriti satellitari previsto, probabilmente attraverso {hh:mm} {Official_Government_Agency}	dovresti toccare i pezzi trovati dal satellite. Si prega di segnalare la loro posizione ai servizi di emergenza locali o alle autorità governative. Il recupero di tutti i pezzi del satellite è importante per la ricerca scientifica. Per ulteriori informazioni, selezionare {www.Official_Government_website.gov} o sintonizzarsi sui media locali. Non chiamare {9_1_1}, se non per segnalare un'emergenza	detriti satellitari	spazio	Altro
OET-172		satellite service	utility issue	Infrastructure	J	includes satellite navigation	UTS	satellite	⊠ Expected	⊠ Extreme	⊠ Observed	Expected {Incident_Time} An extreme satellite service issue is observed for [County] [State]. This may affect your navigation system	Expected {Incident_Time} An extreme satellite service issue is observed for [County] [State]. This may affect your navigation system		Expected {Date} {Incident_Time} An extreme satellite service issue is observed for [County] [State]. This may affect your navigation	The {Official_Government_Agency} has observed an extreme satellite service Issue for {Short_Area] [City] [County} {State}. Expected	If it affects your navigation, have an alternative means of navigation. {www.Official_Web_Site.gov}	7	Previsto {Incident_Time} Si osserva un problema estremo di servizio satellitare per [County] [State]. Ciò può influire sul sistema di navigazione	Previsto {Incident_Time} Si osserva un problema estremo di servizio satellitare per [County] [State]. Ciò può influire sul sistema di navigazione	Previsto {Date} {Incident_Time} Si osserva un problema estremo di servizio satellitare per [County] [State]. Ciò può influire sul sistema di	Il {Official_Government_Agency} ha osservato un problema estremo di servizio satellitare per {Short_Area] [City]	Se influisce sulla navigazione, avere un mezzo di navigazione alternativo. {www.Official_Web_Site.gov}	servizio satellitare	problema di utilità	Infrastruttura
OET-173		school bus issue	infrastructure issue	Infrastructure			PSB	schoolBus	⊠ Immediate	⊠ Severe	⊠ Observed	A severe school bus incident was observed at {Incident_Time} [location] [City] [County] [State]. Please avoid this location immediately.	A severe school bus incident was observed at {Incident_Time} [location] [City] [County] [State]. Please avoid this location immediately.		A severe school bus incident was observed at {Date} {Incident_Time} [location] [City] [County] [State]. Please avoid this location immediately.	The {Official_Government_Agency} has observed a severe school bus incident at {Date} {Incident_Time} [location] [City] [County] [State]. Please avoid this	Please avoid the [location]. {www.Official_Web_Site.gov}	5	Un grave incidente di scuolabus è stato osservato a {Incident_Time} [location] [City] [County] [State]. Si prega di evitare immediatamente questa posizione.	Un grave incidente di scuolabus è stato osservato a {Incident_Time} [location] [City] [County] [State]. Si prega di evitare immediatamente questa posizione.	Un grave incidente di scuolabus è stato osservato a {Date} {Incident_Time} [location] [City] [County] [State]. Si prega di evitare immediatamente questa posizione.	Il {Official_Government_Agency} ha osservato un grave incidente scuolabus a {Date} {Incident_Time} [location] [City] [County] [State]. Si prega di evitare	Si prega di evitare [location]. {www.Official_Web_Site.gov}	problema con lo scuolabus	problema infrastrutturale	Infrastruttura
OET-174		school closing	infrastructure issue	Infrastructure			SWE	schoolClose	⊠ Expected	⊠ Severe	⊠ Observed	A severe school closing is observed at {Incident_Time} [location] [City] [County] [State]. Please expect to avoid this location until [hh:mm] [am/pm].	A severe school closing is observed at {Incident_Time} [location] [City] [County] [State]. Please expect to avoid this location until [hh:mm] [am/pm].		A severe school closing is observed at {Date} {Incident_Time} [location] [City] [County] [State]. Please expect to avoid this location until [hh:mm].[am/pm]	The {Official_Government_Agency} has observed a severe school closing emergency at {Date} {Incident_Time} [location] [City] [County] [State]. Please expect to	This is notification that the school is closed . Parents or caregivers can expect to keep their children at home {unless notified otherwise}. {www.Official_Web_Site.gov}	0	Una grave chiusura scolastica si osserva {Incident_Time} [location] [City] [County] [State]. Si prega di aspettarsi di evitare questa posizione fino a quando {hh:mm}.	Una grave chiusura scolastica si osserva {Incident_Time} [location] [City] [County] [State]. Si prega di aspettarsi di evitare questa posizione fino a quando {hh:mm}.	Una grave chiusura scolastica si osserva {Date} {Incident_Time} [location] [City] [County] [State]. Si prega di aspettarsi di evitare questa posizione fino a quando {hh:mm}.	Il {Official_Government_Agency} ha osservato una grave emergenza chiusura scuola a {Date} {Incident_Time} [location] [City] [County] [State]. Si prega di	Questa è la notifica che la scuola è chiusa. Genitori o caregiver possono aspettarsi di tenere i propri figli a casa {unless notified otherwise}. {www.Official_Web_Site.gov}	chiusura della scuola	problema infrastrutturale	Infrastruttura
OET-175		school lockdown	infrastructure issue	Infrastructure			SLA	schoolLock	⊠ Immediate	⊠ Severe	⊠ Observed	A severe school lockdown is observed at {Incident_Time} [location] [City] [County] [State]. Please avoid this location immediately until [hh:mm] [am/pm].	A severe school lockdown is observed at {Incident_Time} [location] [City] [County] [State]. Please avoid this location immediately until [hh:mm] [am/pm].		A severe school lockdown is observed at {Date}{Incident_Time} [location] [City] [County] [State]. Please avoid this location immediately until [hh:mm] [am/pm].	The {Official_Government_Agency} has a severe school lockdown observed at {Date} {Incident_Time} [location] [City] [County] [State]. Please avoid this location immediately.	This is instruction for the school to go to lockdown. Parents or caregivers can expect to pick up their children as normal {unless notified otherwise}. {www.Official_Web_Site.gov}	3	Un grave blocco scolastico si osserva {Incident_Time} [location] [City] [County] [State]. Si prega di evitare immediatamente questa posizione fino a quando {hh:mm}.	Un grave blocco scolastico si osserva {Incident_Time} [location] [City] [County] [State]. Si prega di evitare immediatamente questa posizione fino a quando {hh:mm}.	Un grave blocco scolastico si osserva {Date} {Incident_Time} [location] [City] [County] [State]. Si prega di evitare immediatamente questa posizione fino a quando {hh:mm}.	Il {Official_Government_Agency} ha un blocco scolastico grave osservato a {Date} {Incident_Time} [location] [City] [County] [State]. Si prega di evitare immediatamente questa	Questa è l'istruzione per la scuola di andare in isolamento. Genitori o caregiver possono aspettarsi di prendere i loro figli normalmente {unless notified otherwise}. {www.Official_Web_Site.gov}	blocco della scuola	problema infrastrutturale	Infrastruttura
OET-176		search event	search	Rescue	D	(or use air, land or water)	SEA	search	⊠ Immediate	⊠ Severe	⊠ Likely	{Incident_Time} [Recommended Action] immediately due to severe Multimode Search likely in the {Area] [City] [County] [State} area until [hh:mm] [am/pm]}	{Incident_Time} [Recommended Action] immediately due to severe Multimode Search likely in the {Area] [City] [County] [State} area until [hh:mm] [am/pm] [Day].	{Incident_Time} [Recommended Action] immediately due to severe Multimode Search likely in the {Area] [City] [County] [State} area until [hh:mm] [am/pm] [Day].	{Incident_Time} [Recommended Action] immediately due to severe Multimode Search likely in the {Area] [City] [County] [State} area until [hh:mm] [am/pm] [Day].	The {Official_Government_Agency} has an update to the severe Multimode Search likely in {City} {County} {State}. Immediately at {Incident_Time} {Day}, [Describe the incident, hazard and its consequences]. This impacts people in {Area] [City] [County] [State}, including [Describe location by reference to obvious geographic features, such as roads and rivers, rather than with abstract descriptions such as a one-mile, 1.8 kyd or 1.6 km radius of some	For your personal safety, you should immediately [Recommended actions and extended instructions]. The Multimode Search remains in effect until further notice. This message will be updated in {Message_Duration}, or sooner if needed. For more information, check {www.Official_Web_Site.gov}, or tune to local news media. Please do not call {9_1_1}, except for a serious emergency.	7	{Incident_Time} [Recommended Action] immediatamente a causa di una grave ricerca multimodale probabilmente nel {Area] [City] [County] [State} area fino a quando {hh:mm} {am/pm} {Day}.	{Incident_Time} [Recommended Action] immediatamente a causa di una grave ricerca multimodale probabilmente nel {Area] [City] [County] [State} area fino a quando {hh:mm} {am/pm} {Day}.	{Incident_Time} [Recommended Action] immediatamente a causa di una grave ricerca multimodale probabilmente nel {Area] [City] [County] [State} area fino a quando {hh:mm} {am/pm} {Day}.	{Official_Government_Agency} dispone di un (aggiornamento alla) ricerca multimodale grave probabilmente in {City} {County} {State}. Immediatamente a {Incident_Time} {Day}, [Describe the incident, hazard and its consequences]. Questo ha un impatto sulle persone in {Area] [City] [County] [State}, Compreso [Describe location by reference to obvious geographic features, such as roads and rivers, rather than with abstract	Per la vostra sicurezza personale, dovrete [Recommended actions and extended instructions]. La ricerca multimodale rimane in vigore fino a nuovo avviso. Questo messaggio verrà aggiornato in {Message_Duration}, o prima se necessario. Per ulteriori informazioni, selezionare {www.Official_Web_Site.gov} o sintonizzarsi sui media locali. Non chiamare {9_1_1}, ad eccezione di un'emergenza grave.	evento di ricerca	ricerca	Salvare
OET-177	E	security; E	security	Security			SEE	secure	⊠ Expected	⊠ Extreme	⊠ Observed	An extreme security issue is observed for [location] [City] [County] [State] {Incident_Time} expected until [hh:mm]. {Details}.	An extreme security issue is observed for [location] [City] [County] [State] {Incident_Time} expected until [hh:mm]. {Details}.		An extreme security issue is observed for [location] [City] [County] [State] {Date} {Incident_Time} expected until [hh:mm]. {Details}.	The {Official_Government_Agency} has an extreme security issue observed for [location] [City] [County] [State] {Incident_Time}	{Instructions} {www.Official_Web_Site.gov}	4	Si osserva un problema di sicurezza estrema per [location] [City] [County] [State] {Incident_Time} previsto fino a [hh:mm]. {Details}.	Si osserva un problema di sicurezza estrema per [location] [City] [County] [State] {Incident_Time} previsto fino a [hh:mm]. {Details}.	Si osserva un problema di sicurezza estrema per [location] [City] [County] [State] {Date} {Incident_Time} previsto fino a [hh:mm]. {Details}.	Il {Official_Government_Agency} ha un problema di sicurezza estrema osservato per [location] [City] [County] [State]	{Instructions} {www.Official_Web_Site.gov}	sicurezza	sicurezza	Sicurezza
OET-177	M	security; M	marine	Transport	D		MAS	marineSecure	⊠ Expected	⊠ Extreme	⊠ Observed	An extreme marine security issue is observed for [location] [City] [County] [State] {Incident_Time} expected until [hh:mm]. {Details}.	An extreme marine security issue is observed for [location] [City] [County] [State] {Incident_Time} expected until [hh:mm]. {Details}.		An extreme marine security issue is observed for [location] [City] [County] [State] {Date} {Incident_Time} expected until [hh:mm]. {Details}.	The {Official_Government_Agency} has an extreme marine security issue observed for [location] [City] [County] [State] {Incident_Time}	{Instructions} {www.Official_Web_Site.gov}	4	Si osserva un problema estremo di sicurezza marina per [location] [City] [County] [State] {Incident_Time} previsto fino a [hh:mm]. {Details}.	Si osserva un problema estremo di sicurezza marina per [location] [City] [County] [State] {Incident_Time} previsto fino a [hh:mm]. {Details}.	Si osserva un problema estremo di sicurezza marina per [location] [City] [County] [State] {Date} {Incident_Time} previsto fino a [hh:mm]. {Details}.	Il {Official_Government_Agency} ha un problema estremo di sicurezza marina osservato per [location] [City] [County]	{Instructions} {www.Official_Web_Site.gov}	sicurezza	marino	Trasporto
OET-178		sewer	utility issue	Infrastructure			UTW	Sewer	⊠ Immediate	⊠ Moderate	⊠ Likely	A moderate sewer issue is likely for [location] [City] [County] [State] {Incident_Time} immediately until [hh:mm]. {Details}.	A moderate sewer issue is likely for [location] [City] [County] [State] {Incident_Time} immediately until [hh:mm]. {Details}.		A moderate sewer issue is likely for [location] [City] [County] [State] {Date} {Incident_Time} immediately until [hh:mm]. {Details}.	The {Official_Government_Agency} has a moderate sewer issue likely for [location] [City] [County] [State] {Incident_Time} immediately until [hh:mm].	Avoid discharge from sewers or storm drains. This may occur during flooding. {www.Official_Web_Site.gov}	8	È probabile che un problema moderato delle fognature [location] [City] [County] [State] {Incident_Time} immediatamente fino a [hh:mm]. {Details}.	È probabile che un problema moderato delle fognature [location] [City] [County] [State] {Incident_Time} immediatamente fino a [hh:mm]. {Details}.	È probabile che un problema moderato delle fognature [location] [City] [County] [State] {Date} {Incident_Time} immediatamente fino a [hh:mm]. {Details}.	Il {Official_Government_Agency} ha un problema di fognatura moderata probabile per [location] [City] [County] [State] {Incident_Time}	Evitare lo scarico da fognature o scarichi di tempeste. Ciò può verificarsi durante le inondazioni. {www.Official_Web_Site.gov}	fogna	problema di utilità	Infrastruttura

OET-179	A	shoreline threat; beach hazard	beach hazard	Safety	F	warning	BVA	beaCarb	☒ Expected	☒ Severe	☒ Likely	A severe shoreline threat or beach hazard is likely in *{Short_Area] [City] [County] [State}*. *[Recommended Action]* expected *{Incident_Time}* until *[hh:mm] [am/pm] [Day]*.	A severe shoreline threat or beach hazard is likely in *{Short_Area] [City] [County] [State}*. *[Recommended Action]* expected *{Incident_Time}* until *[hh:mm[[am/pm] [Day}}*.	A severe shoreline threat or beach hazard is likely in *{Short_Area] [City] [County] [State}*. *[Recommended Action]* expected *{Incident_Time}* until *[hh:mm] [am/pm] [Day]*.	A severe shoreline threat or beach hazard is likely in *{Short_Area] [City] [County] [State}*. *[Recommended Action]* expected *{Date} {Incident_Time}* until *[hh:mm] [am/pm] [Day]*.	The *{Official_Government_Agency}* has a severe shoreline threat or beach hazard is likely in *{Area} {City} [County] {State}*. Expected at *{Incident_Time} {Day}, [Describe the incident, hazard and its consequences]*. This may impact people in *{Area] [City] [County] [State}* including *[Describe location by reference to obvious geographic features, such as roads and rivers, rather than with abstract descriptions such as a one-mile, 1.8 kyd or 1.6 km radius of some intersection. The preferred method of describing the area should use compass directions and neighborhood and landmark names where appropriate.]*	For your safety you should avoid going into the water. For more information, check *{www.Official_Web_Site.gov}*, or tune to local news media. Please do not call *{9_1_1}*, except for a serious emergency.		5	Una grave minaccia al litorale o un pericolo per la spiaggia è *{Short_Area] [City] [County] [State}*. *[Description & Recommended Action]* previsto *{Incident_Time}* fino a *{hh:mm} {am/pm}*.	Una grave minaccia al litorale o un pericolo per la spiaggia è *{Short_Area] [City] [County] [State}*. *[Description & Recommended Action]* previsto *{Incident_Time}* fino a *{hh:mm} {am/pm}*.	Una grave minaccia al litorale o un pericolo per la spiaggia è *{Short_Area] [City] [County] [State}*. *[Description & Recommended Action]* previsto *{Date} {Incident_Time}* fino a *{hh:mm} {am/pm}*.	Il *{Official_Government_Agency}* ha una grave minaccia costiera o pericolo spiaggia è probabile in *{Area} {City} [County] {State}*. Previsto a *{Incident_Time} {Day}, [Describe the incident, hazard and its consequences]*. Questo può avere un impatto sulle persone in *{Area] [City] [County] [State}* compreso *[Describe location by reference to obvious geographic features, such as roads and rivers, rather than with abstract descriptions such as a one-mile, 1.8 kyd or 1.6 km radius of some intersection. The preferred method of describing the area should use compass directions and neighborhood and landmark names where*	Per la tua sicurezza dovresti evitare di entrare in acqua. Per ulteriori informazioni, selezionare *{www.Official_Web_Site.gov}* o sintonizzarsi sui media locali. Non chiamare *{9_1_1}*, ad eccezione di un'emergenza grave.	minaccia del litorale; pericolo spiaggia	pericolo spiaggia	Sicurezza
OET-179	S	shoreline threat	beach hazard	Safety	F	e.g. all clear	BES	beaS	☒ Past	☒ Severe	☒ Observed	Beach or shore severe hazard is now observed past *{Incident_Time}* in *{Short_Area] [City] [County] [State}*. All clear. Resume activity.	Beach or shore severe hazard is now observed past *{Incident_Time}* in *{Short_Area] [City] [County] [State}*. All clear. Resume activity.	Beach or shore severe hazard is now observed past *{Incident_Time}* in *{Short_Area] [City] [County] [State}*. All clear. Resume activity.	Beach or shore severe hazard is now observed past *{Incident_Time}* in *{Short_Area] [City] [County] [State}*. All clear. Resume activity.	*{Date} {Incident_Time}* The *{Official_Government_Agency}* has cancelled the Beach or shore hazard as it is observed past in *{City} {County} {State}*.	You may resume normal activity in *{Area] [City] [County] [State}*. *{www.Official_Web_Site.gov}*		8	La spiaggia o il grave pericolo per la riva sono ora osservati oltre *{Incident_Time}* in *{Short_Area] [City] [County] [State}*. Tutto chiaro. Riprendere l'attività.	pericolo per la riva sono ora osservati oltre *{Incident_Time}* in *{Short_Area] [City] [County] [State}*. Tutto chiaro. Riprendere l'attività.	pericolo per la riva sono ora osservati oltre *{Incident_Time}* in *{Short_Area] [City] [County] [State}*. Tutto chiaro. Riprendere l'attività.	*{Date} {Incident_Time}* Il *{Official_Government_Agency}* ha cancellato il pericolo spiaggia o riva come si osserva passato in *{City} {County} {State}*.	È possibile riprendere la normale attività in *{Area] [City] [County] [State}*. *{www.Official_Web_Site.gov}*	minaccia costiera	pericolo spiaggia	Sicurezza
OET-180		sinkhole: or kast	safety hazard	Safety			SHA	*karst*	☒ Immediate	☒ Extreme	☒ Observed	An extreme sinkhole or karst warning is observed for *[location] [City] [County] [State]* immediately *{Incident_Time}* until	An extreme sinkhole or karst warning is observed for *[location] [City] [County] [State]* immediately *{Incident_Time}* until		An extreme sinkhole or karst is observed for *[location] [City] [County] [State]* immediately *{Date} {Incident_Time}* until further notice. *{Details}*.	The *{Official_Government_Agency}* has observed an extreme sinkhole for *[location] [City] [County] [State]* immediately	*{www.Official_Web_Site.gov}*		6	Si osserva una dolina estrema o un carso per *[location] [City] [County] [State]* subito *{Incident_Time}* fino a nuovo avviso. *{Details}*.	Si osserva una dolina estrema o un carso per *[location] [City] [County] [State]* subito *{Incident_Time}* fino a nuovo avviso. *{Details}*.	Si osserva una dolina estrema o un carso per *[location] [City] [County] [State]* subito *{Date} {Incident_Time}* fino a nuovo avviso. *{Details}*.	Il *{Official_Government_Agency}* ha osservato una dolina estrema per *[location] [City] [County] [State]* subito	*{www.Official_Web_Site.gov}*	dolina: o kast	pericolo per la sicurezza	Sicurezza
OET-181		sleet	winter weather	Meteorological	E		FZR	freezeRain	☒ Expected	☒ Severe	☒ Likely	A severe sleet or freezing rain is likely for *[location] [City] [County] [State] {Incident_Time}* expected until *[hh:mm] [am/pm] [Day]. {Details}*.	A severe sleet or freezing rain is likely for *[location] [City] [County] [State] {Incident_Time}* expected until *[hh:mm] [am/pm] [Day]. {Details}*.		A severe sleet or freezing rain is likely for *[location] [City] [County] [State] {Date} {Incident_Time}* expected until *[hh:mm] [am/pm] [Day]. {Details}*.	The *{Official_Government_Agency}* has a severe sleet or freezing rain is likely for *[location] [City] [County] [State] {Incident_Time}* expected until *[hh:mm] [am/pm] [Day]. {Details}. {Probability=nn%}*	Wear clothing appropriate for this weather. When driving be careful of slippery roads, which may be icy. *{www.Official_Web_Site.gov}*		7	È probabile che un nevischio grave o una pioggia gelida *[location] [City] [County] [State] {Incident_Time}* previsto fino a *[hh:mm]. {Details}*.	È probabile che un nevischio grave o una pioggia gelida *[location] [City] [County] [State] {Incident_Time}* previsto fino a *[hh:mm]. {Details}*.	È probabile che un nevischio grave o una pioggia gelida *[location] [City] [County] [State] {Date} {Incident_Time}* previsto fino a *[hh:mm]. {Details}*.	Il *{Official_Government_Agency}* ha un nevischio grave o pioggia gelida è probabile per *[location] [City] [County] [State] {Incident_Time}* previsto fino a *[hh:mm]. {Details}*.	Indossare indumenti adatti a questo tempo. Quando guidi fai attenzione alle strade scivolose, che possono essere ghiacciate. *{www.Official_Web_Site.gov}*	nevischio	clima invernale	meteorologico
OET-182		snow	winter weather	Meteorological	E		SNA	snowfall	☒ Expected	☒ Severe	☒ Likely	A severe snow is likely for *[City] [County] [State] {Incident_Time}* expected until *[hh:mm]. [am/pm] [Day]. {Details}*.	A severe snow is likely for *[City] [County] [State] {Incident_Time}* expected until *[hh:mm] [am/pm] [Day]. {Details}*.		A severe snow is likely for *[City] [County] [State] {Date} [Incident_Time}* expected until *[hh:mm] [am/pm] [Day]. {Details}*.	The *{Official_Government_Agency}* has a severe snowstorm is likely for *[City] [County] [State] {Incident_Time}* until *[hh:mm] [am/pm] [Day]. {Details}. {Probability=nn%}*	Dress appropriately for the weather. Drive carefully as roads may become slippery. *{www.Official_Web_Site.gov}*		4	Una forte neve è probabile per *[City] [County] [State] {Incident_Time}* previsto fino a *[hh:mm]. {Details}*.	Una forte neve è probabile per *[City] [County] [State] {Incident_Time}* previsto fino a *[hh:mm]. {Details}*.	Una forte neve è probabile per *[City] [County] [State] {Date} {Incident_Time}* previsto fino a *[hh:mm]. {Details}*.	Il *{Official_Government_Agency}* ha una forte tempesta di neve è probabile per *[City] [County] [State] {Incident_Time}* fino a *[hh:mm]. {Details}. {Probability=nn%}*	Vestiti in modo appropriato per il tempo. Guida con attenzione poiché le strade possono diventare scivolose. *{www.Official_Web_Site.gov}*	neve	clima invernale	meteorologico
OET-183		snowstorm: heavy	winter weather	Meteorological	E		SNW	snowSquall	☒ Expected	☒ Severe	☒ Likely	A severe snow squall or heavy snowstorm is likely in *{Short_Area] [City] [County] [State}. [Description & Recommended Action]* expected *{Incident_Time}* until *[hh:mm] [am/pm] [Day]*.	A severe snow squall or heavy snowstorm is likely in *{Short_Area] [City] [County] [State}. [Description & Recommended Action]* expected *{Incident_Time}* until *[hh:mm] [am/pm] [Day]*.		A severe snow squall or heavy snowstorm is likely in *{Short_Area] [City] [County] [State}. [Description & Recommended Action]* expected *{Date} {Incident_Time}* until *[hh:mm] [am/pm] [Day]*.	*{Official_Government_Agency}* has a severe snow squall or heavy snowstorm is likely in *{City} {County} {State}*. Expected at *{Incident_Time} {Day}, [Describe the incident, hazard and its consequences]*. This impacts people in *{Area] [City] [County] [State}* including *[Describe location by reference to obvious geographic*	For your safety your should dress suitably for a snowstorm. Driving is best avoided if possible. Snow Emergency parking restrictions are in effect. Icy and slippery conditions may occur, which is a driving hazard, and may even be a walking hazard. Motorcycle riding may be dangerous. *{www.Official_Web_Site.gov}*		3	Una forte tempesta di neve o una forte tempesta di neve è probabile *{Short_Area] [City] [County] [State}. [Description & Recommended Action]* previsto *{Incident_Time}* fino a *{hh:mm} {am/pm}*.	Una forte tempesta di neve o una forte tempesta di neve è probabile *{Short_Area] [City] [County] [State}. [Description & Recommended Action]* previsto *{Incident_Time}* fino a *{hh:mm} {am/pm}*.	Una forte tempesta di neve o una forte tempesta di neve è probabile *{Short_Area] [City] [County] [State}. [Description & Recommended Action]* previsto *{Date} {Incident_Time}* fino a *{hh:mm} {am/pm}*.	*{Official_Government_Agency}* ha una forte burrasca di neve o tempesta di neve pesante è probabile in *{City} {County} {State}*. Previsto a *{Incident_Time} {Day}, [Describe the incident, hazard and its consequences]*. Questo ha un impatto sulle persone in *{Area] [City] [County] [State}* comprendente *[Describe location by reference to*	dovresti vestirti adeguatamente per una tempesta di neve. La guida è meglio evitare se possibile. Le restrizioni di parcheggio di emergenza neve sono in vigore. Possono verificarsi condizioni ghiacciate e scivolose, che è un pericolo di guida e può anche essere un pericolo per la deaezione. Guidare in moto può essere	tempesta di neve: pesante	clima invernale	meteorologico
OET-184		space debris	space	Other	F				☒ Expected	☒ Severe	☒ Likely	*{Incident_Time}* Severe space debris likely across *{City} {County} {State}*. Avoid debris. Do not touch. Expected until *[hh:mm] [am/pm] [Day]*	*{Incident_Time}* Severe space debris likely across *{City} {County} {State}*. Avoid debris. Do not touch. Expected until *[hh:mm] [am/pm] [Day]*.	*{Incident_Time}* Severe space debris likely across *{City} {County} {State}*. Avoid debris. Do not touch. Expected until *[hh:mm] [am/pm] [Day]*	*{Date} {Incident_Time}* Severe space debris likely across *{City} {County} {State}*. Avoid debris. Do not touch. Expected until *[hh:mm]*	*{Incident_Time}* Severe space debris likely across *{City} {County} {State}*. Avoid debris. Do not touch. Expected until *[hh:mm] [am/pm] [Day]*. *{Official_Government_Agency}*	For your safety, you should not touch any pieces found from the space debris. Please report their location to local emergency services or government authorities. Recovery of all pieces of the space debris is important for scientific research. For more information, check *{www.Official_Government_website.gov}*, or tune to local news media. Please do not call *{9_1_1}*, except to report a serious emergency.		3	*{Incident_Time}* Gravi detriti spaziali probabilmente *{City} {County} {State}*. Evitare i detriti. Non toccare. Previsto fino a *{hh:mm}*	*{Incident_Time}* Gravi detriti spaziali probabilmente *{City} {County} {State}*. Evitare i detriti. Non toccare. Previsto fino a *{hh:mm}*	*{Date} {Incident_Time}* Gravi detriti spaziali probabilmente *{City} {County} {State}*. Evitare i detriti. Non toccare. Previsto fino a *{hh:mm}*	*{Incident_Time}* Gravi detriti spaziali probabilmente *{City} {County} {State}*. Evitare i detriti. Non toccare. Previsto fino a *{hh:mm} {Official_Government_Agency}*	dovresti toccare i pezzi trovati dai detriti spaziali. Si prega di segnalare la loro posizione ai servizi di emergenza locali o alle autorità governative. Il recupero di tutti i pezzi dei detriti spaziali è importante per la ricerca scientifica. Per ulteriori informazioni, selezionare *{www.Official_Government_website.gov}* o sintonizzarsi sui media locali. Non chiamare *{9_1_1}*, se non per	detriti spaziali	spazio	Altro
OET-185	0	space; CME0	space weather	Other		Coronal Mass Ejection *T*p=0	SC0	spaceCME0	☒ Immediate	☒ Minor	☒ Observed				A minor space Coronal Mass Ejection Tp=0 observed is for *[County1] [State1]* to *[County2] [State2] {Date} {Incident_Time}* immediately until *[hh:mm] [am/pm] [Day]. {Details}*. OR *(Message about equatorial earth magnet)*	The *{Official_Government_Agency}* has a minor Coronal Mass Ejection Tp=0 observed for *[County1] [State1]* to *[County2] [State2] {Incident_Time}* immediately until *[hh:mm] [am/pm] [Day]. {Details}*.	*{Use Automation Priority Value 9 OR 4} {No action is required].{www.Official_Web_Site.gov} see for Corona Mass Ejection; See Equatorial earth magnet analysis to right and https://www.ics.uci.edu/~sabdujyo/papers/sigcomm21-cme.pdf and https://www.youtube.com/watch?v=tu8DYG9UYTY*	9 OR 4				Uno spazio minore Eiezione di massa coronale Tp=0 osservato è per *[County1] [State1]* a *[County2] [State2] {Date} {Incident_Time}* immediatamente fino a quando *[hh:mm]. {Details}*.	Il *{Official_Government_Agency}* ha un'espulsione di massa coronale minore Tp=0 osservata per *[County1] [State1]* a *[County2] [State2] {Incident_Time}* immediatamente fino a quando *[hh:mm]. {Details}*.	*{Use automation priority 9} {No action is required].{www.Official_Web_Site.gov}*	spazio CME0	tempo spaziale	Altro
OET-185	1	space; CME1	space weather	Other		Coronal Mass Ejection *T*p=1	SC1	spaceCME1	☒ Immediate	☒ Minor	☒ Observed				A minor space Coronal Mass Ejection Tp=1 is observed for *[County1] [State1]* to *[County2] [State2] {Date} {Incident_Time}* immediately until *[hh:mm] [am/pm] [Day]. {Details}*.	The *{Official_Government_Agency}* has a minor Coronal Mass Ejection Tp=1 is observed for *[County1] [State1]* to *[County2] [State2] {Incident_Time}* immediately until *[hh:mm] [am/pm] [Day]. {Details}*.	*{Use Automation Priority Value 9} {No action is required].{www.Official_Web_Site.gov}*		9			Uno spazio minore Eiezione di massa coronale Tp=1 osservato è per *[County1] [State1]* a *[County2] [State2] {Date} {Incident_Time}* immediatamente fino a quando *[hh:mm]. {Details}*.	*{Official_Government_Agency}* ha un'espulsione di massa coronale minore Tp=1 osservata per *[County1] [State1]* a *[County2] [State2] {Incident_Time}* immediatamente fino a quando *[hh:mm]. {Details}*.	*{Use automation priority 8} {No action is required].{www.Official_Web_Site.gov}*	spazio CME1	tempo spaziale	Altro
OET-185	2	space; CME2	space weather	Other		Coronal Mass Ejection *T*p=2	SC2	spaceCME2	☒ Immediate	☒ Moderate	☒ Observed				A space moderate Coronal Mass Ejection Tp=2 is observed for *[County1] [State1]* to *[County2] [State2] {Date} {Incident_Time}* immediately until *[hh:mm] [am/pm] [Day]. {Details}*.	The *{Official_Government_Agency}* has a moderate Coronal Mass Ejection Tp=2 is observed for *[County1] [State1]* to *[County2] [State2] {Incident_Time}* immediately until *[hh:mm] [am/pm]. {Details}*.	*{Use Automation Priority Value 8} {No action is required]. {www.Official_Web_Site.gov}*		8			Un'espulsione di massa coronale moderata nello spazio Tp=2 è osservata per *[County1] [State1]* a *[County2] [State2] {Date} {Incident_Time}* immediatamente fino a quando *[hh:mm]. {Details}*.	Il *{Official_Government_Agency}* ha un'espulsione di massa coronale moderata Tp=2 è osservata per *[County1] [State1]* an *[County2] [State2] {Incident_Time}* immediatamente fino a quando *[hh:mm]. {Details}*.	*{Use automation priority 7} {No action is required]. {www.Official_Web_Site.gov}*	spazio CME2	tempo spaziale	Altro
OET-185	3	space; CME3	space weather	Other		Coronal Mass Ejection *T*p=3	SC3	spaceCME3	☒ Immediate	☒ Moderate	☒ Observed				A space moderate Coronal Mass Ejection Tp=3 is observed for *[County1] [State1]* to *[County2] [State2] {Date} {Incident_Time}* immediately until *[hh:mm] [am/pm] [Day]. {Details}*.	The *{Official_Government_Agency}* has a moderate Coronal Mass Ejection Tp=3 is observed for *[County1] [State1]* to *[County2] [State2] {Incident_Time}* immediately until *[hh:mm] [am/pm] [Day]. {Details}*.	*{Use Automation Priority Value 7} {No action is required other than to monitor the situation trend if future action is relevant]. {www.Official_Web_Site.gov}*		7		Un'espulsione di massa coronale moderata nello spazio Tp=3 è osservata per *[County1] [State1]* a *[County2] [State2] {Incident_Time}* immediatamente fino a quando *[hh:mm]. {Details}*.	Un'espulsione di massa coronale moderata nello spazio Tp=3 è osservata per *[County1] [State1]* a *[County2] [State2] {Date} {Incident_Time}* immediatamente fino a quando *[hh:mm]. {Details}*.	Il *{Official_Government_Agency}* ha un'espulsione di massa coronale moderata Tp=3 è osservata per *[County1] [State1]* an *[County2] [State2] {Incident_Time}* immediatamente fino a quando *[hh:mm]. {Details}*.	*{Use automation priority 6} {No action is required other than to monitor the situation trend if future action is relevant]. {www.Official_Web_Site.gov}*	spazio CME3	tempo spaziale	Altro

OET-185	4	space; CME4	space weather	Other		Coronal Mass Ejection Tp=4	SC4	spaceCME4	⊠ Immediate	⊠ Moderate	⊠ Observed		A space moderate Coronal Mass Ejection Tp=4 is observed for *[County1] [State1]* to *[County2] [State2] {Date} {Incident_Time}* immediately until *[hh:mm] [am/pm] [Day]. {Details}.*	A space moderate Coronal Mass Ejection Tp=4 is observed for *[County1] [State1]* to *[County2] [State2] {Date} {Incident_Time}* immediately until *[hh:mm] [am/pm] [Day]. {Details}.*	The *{Official_Government_Agency}* has a moderate Coronal Mass Ejection Tp=4 is observed for *[County1] [State1]* to *[County2] [State2] {Incident_Time}* immediately until *[hh:mm] [am/pm] [Day]. {Details}*.	*{Use Automation Priority Value 6} {No action is required other than to monitor the situation trend if future action is relevant]. {www.Official_Web_Site.gov}*	6		Un'espulsione di massa coronale moderata nello spazio Tp=4 è osservata per *[County1] [State1]* a *[County2] [State2] {Incident_Time}* immediatamente fino a quando *[hh:mm]. {Details}.*	Un'espulsione di massa coronale moderata nello spazio Tp=4 è osservata per *[County1] [State1]* a *[County2] [State2] {Date} {Incident_Time}* immediatamente fino a quando *[hh:mm]. {Details}.*	Il *{Official_Government_Agency}* ha un'espulsione di massa coronale moderata Tp=4 è osservata per *[County1] [State1]* an *[County2] [State2] {Incident_Time}* immediatamente fino a quando *[hh:mm]. {Details}*.	*{Use automation priority 5} {No action is required other than to monitor the situation trend if future action is relevant]. {www.Official_Web_Site.gov }*	spazio CME4	tempo spaziale	Altro
OET-185	5	space; CME5	space weather	Other		Coronal Mass Ejection Tp=5, or G1	SC5	spaceCME5	⊠ Immediate	⊠ Severe	⊠ Observed	A space severe Coronal Mass Ejection Tp=5 or G1 is observed for *[County1] [State1]* to *[County2] [State2] {Incident_Time}* immediately until *[hh:mm] [am/pm] [Day]. {Details}.*	A space severe Coronal Mass Ejection Tp=5 or G1 is observed for *[County1] [State1]* to *[County2] [State2]* Immediately *{Incident_Time}* until *[hh:mm] [am/pm] [Day]. {Details}.* Power systems: Weak power grid fluctuations can occur. Spacecraft operations: Minor impact on satellite operations possible.	A space severe Coronal Mass Ejection Tp=5 or G1 is observed for *[County1] [State1]* to *[County2] [State2] {Date} {Incident_Time}* immediately until *[hh:mm] [am/pm] [Day]. {Details}.*	The *{Official_Government_Agency}* has a severe space Coronal Mass Ejection Tp=5 or G1 geomagnetic or R1 radio or S1 solar radiation observed for *[County1] [State1]* to *[County2] [State2] {Incident_Time}* immediately until *[hh:mm] [am/pm] [Day]. {Details}*. Power systems: Weak power grid fluctuations can occur. Spacecraft operations: Minor impact on satellite operations possible.	*{Use Automation Priority Value 5} {Recommended action, see 3 tables at right}. {www.Official_Web_Site.gov}* Other systems: Migratory animals are affected at this and higher levels; aurora is commonly visible at high latitudes (northern Michigan and Maine). *https://www.youtube.com/watch?v=sBxjwzKwVl0*	5	Si osserva un'espulsione di massa coronale grave nello spazio Tp=5 o G1 per *[County1] [State1]* a *[County2] [State2] {Incident_Time}* immediatamente fino a *[hh:mm]. {Details}.*	Si osserva un'espulsione di massa coronale grave nello spazio Tp=5 o G1 per *[County1] [State1]* a *[County2] [State2] {Date}* subito *{Incident_Time}* fino a *[hh:mm]. {Details}.* Sistemi di alimentazione: possono verificarsi deboli fluttuazioni della rete elettrica. Operazioni spaziali: è possibile un impatto minore sulle operazioni satellitari.	Si osserva un'espulsione di massa coronale grave nello spazio Tp=5 o G1 per *[County1] [State1]* a *[County2] [State2] {Incident_Time}* immediatamente fino a *[hh:mm]. {Details}.*	*{Official_Government_Agency}* ha un grave spazio Coronal Mass Ejection Tp=5 o G1 geomagnetico o R1 radio o S1 radiazione solare osservata per *[County1] [State1]* a *[County2] [State2] [State] {Incident_Time}* immediatamente fino a *[hh:mm]. {Details}*. Sistemi di alimentazione: possono verificarsi deboli fluttuazioni della rete elettrica. Operazioni spaziali: è possibile un impatto minore sulle operazioni	*{Use automation priority 4} {Recommended action, see 3 tables at left}. {www.Official_Web_Site.gov }* Altri sistemi: gli animali migratori sono colpiti a questo livello e a livelli più elevati; aurora è comunemente visibile alle alte latitudini (Michigan settentrionale e Maine).	spazio CME5	tempo spaziale	Altro
OET-185	6	space; CME6	space weather	Other	J	Coronal Mass Ejection Tp=6 or G2	SC6	spaceCME6	⊠ Immediate	⊠ Severe	⊠ Observed	A severe space Coronal Mass Ejection Tp=6 or G2 is observed for *[County1] [State1]* to *[County2] [State2] {Incident_Time}* immediately until *[hh:mm] [am/pm] [Day]. {Details}.*	A severe space Coronal Mass Ejection Tp=6 or G2 is observed for *[County1] [State1]* to *[County2] [State2] {Incident_Time}* immediately until *[hh:mm] [am/pm] [Day]. {Details}.* Power systems: High-latitude power systems may experience voltage alarms, long-duration storms may cause transformer damage. Spacecraft operations: Corrective actions to orientation may be required by ground control; possible changes in drag affect orbit predictions.	A severe space Coronal Mass Ejection Tp=6 or G2 is observed for *[County1] [State1]* to *[County2] [State2] {Date} {Incident_Time}* immediately until *[hh:mm] [am/pm] [Day]. {Details}.*	The *{Official_Government_Agency}* has a severe space Coronal Mass Ejection Tp=6 or G2 geomagnetic or R2 radio or S2 solar radiation is observed for *[County1] [State1]* to *[County2] [State2] {Incident_Time}* immediately until *[hh:mm] [am/pm] [Day]. {Details}*. Power systems: High-latitude power systems may experience voltage alarms, long-duration storms may cause transformer damage. Spacecraft operations: Corrective actions to orientation may be required by ground control; possible changes	*{Use Automation Priority Value 4} {Recommended action, see 3 tables at right}. {www.Official_Web_Site.gov}* Other systems: HF radio propagation can fade at higher latitudes, and aurora has been seen as low as New York and Idaho (typically 55° geomagnetic lat.). *https://www.youtube.com/watch?v=sBxjwzKwVl0*	4	Si osserva un'espulsione di massa coronale grave Tp=6 o G2 per *[County1] [State1]* ki *[County2] [State2] {Incident_Time}* immediatamente fino a *[hh:mm]. {Details}.*	Si osserva un'espulsione di massa coronale grave Tp=6 o G2 per *[County1] [State1]* ki *[County2] [State2] {Date} {Incident_Time}* immediatamente fino a *[hh:mm]. {Details}.* Sistemi di alimentazione: i sistemi di alimentazione ad alta latitudine possono verificarsi allarmi di tensione, tempeste di lunga durata possono causare danni al trasformatore. Operazioni dei veicoli spaziali: le azioni correttive all'orientamento possono essere richieste dal controllo a terra; possibili cambiamenti nella resistenza aerodinamica	Si osserva un'espulsione di massa coronale grave Tp=6 o G2 per *[County1] [State1]* ki *[County2] [State2] {Date} {Incident_Time}* immediatamente fino a *[hh:mm]. {Details}.*	Il *{Official_Government_Agency}* ha un grave spazio Coronal Mass Ejection Tp=6 o G2 geomagnetico o R2 radio o S2 radiazione solare è osservato per *[County1] [State1]* a *[County2] [State2] {Incident_Time}* immediatamente fino a *[hh:mm]. {Details}*. Sistemi di alimentazione: i sistemi di alimentazione ad alta latitudine possono verificarsi allarmi di tensione, tempeste di lunga durata possono causare danni al trasformatore. Operazioni dei veicoli spaziali: le azioni correttive all'orientamento possono	*{Use automation priority 3} {Recommended action, see 3 tables at left}. {www.Official_Web_Site.gov }* Altri sistemi: la propagazione radio HF può svanire a latitudini più elevate, e l'aurora è stata vista fino a New York e idaho (tipicamente lat geomagnetica a 55°).	spazio CME6	tempo spaziale	Altro
OET-185	7	space; CME7	space weather	Other	J	Coronal Mass Ejection Tp=7 or G3	SC7	spaceCME7	⊠ Immediate	⊠ Extreme	⊠ Observed	An extreme space Coronal Mass Ejection Tp=7 or G3 is observed for *[County1] [State1]* to *[County2] [State2] {Incident_Time}* immediately until *[hh:mm]. {Details}.*	An extreme space Coronal Mass Ejection Tp=7 or G3 is observed for *[County1] [State1]* to *[County2] [State2] {Incident_Time}* immediately until *[hh:mm] [am/pm] [Day]. {Details}.* Power systems: High-latitude power systems may experience voltage alarms, long-duration storms may cause transformer damage. Spacecraft operations: Corrective actions to orientation may be required by ground control; possible changes in drag affect orbit predictions.	An extreme space Coronal Mass Ejection Tp=7 or G3 is observed for *[County1] [State1]* to *[County2] [State2] {Date} {Incident_Time}* immediately until *[hh:mm] [am/pm] [Day]. {Details}.*	The *{Official_Government_Agency}* Has an extreme Coronal Mass Ejection Tp=7 or G3 geomagnetic or R3 radio or S3 solar radiation observed for *[County1] [State1]* to *[County2] [State2] {Incident_Time}* until *[hh:mm] [am/pm] [Day]. {Details}*. Power systems: Voltage corrections may be required, false alarms triggered on some protection devices. Spacecraft operations: Surface charging may occur on satellite components, drag may increase on low-Earth-orbit satellites, and corrections may be needed for orientation problems.	*{Use Automation Priority Value 3} {Recommended action, see 3 tables at right}. {www.Official_Web_Site.gov}* Other systems: Intermittent satellite navigation and low-frequency radio navigation problems may occur, HF radio may be intermittent, and aurora has been seen as low as Illinois and Oregon (typically 50° geomagnetic lat.). *https://www.youtube.com/watch?v=sBxjwzKwVl0*	3	Un'espulsione di massa coronale nello spazio estremo Tp=7 o G3 è osservata per *[County1] [State1]* a *[County2] [State2] {Date} {Incident_Time}* immediatamente fino a *[hh:mm]. {Details}.*	Un'espulsione di massa coronale nello spazio estremo Tp=7 o G3 è osservata per *[County1] [State1]* a *[County2] [State2] {Date} {Incident_Time}* immediatamente fino a *[hh:mm]. {Details}*. Sistemi di alimentazione: potrebbero essere necessarie correzioni di tensione, falsi allarmi attivati su alcuni dispositivi di protezione. Operazioni dei veicoli spaziali: la ricarica superficiale può avvenire su componenti satellitari, la resistenza può aumentare sui satelliti a bassa orbita terrestre e potrebbero essere necessarie correzioni per problemi di orientamento.	Un'espulsione di massa coronale nello spazio estremo Tp=7 o G3 è osservata per *[County1] [State1]* a *[County2] [State2] {Date} {Incident_Time}* immediatamente fino a *[hh:mm]. {Details}.*	*{Official_Government_Agency}* ha uno spazio estremo Coronal Mass Ejection Tp=7 o G3 geomagnetico o R3 radio o S3 radiazione solare osservata per *[County1] [State1]* a *[County2] [State2] {Incident_Time}* immediatamente fino a *[hh:mm]. {Details}*. Sistemi di alimentazione: potrebbero essere necessarie correzioni di tensione, falsi allarmi attivati su alcuni dispositivi di protezione. Operazioni dei veicoli spaziali: la ricarica superficiale può avvenire su componenti satellitari, la resistenza può aumentare sui satelliti a bassa orbita terrestre e potrebbero essere necessarie	*{Use automation priority 2} {Recommended action, see 3 tables at left}. {www.Official_Web_Site.gov }* Altri sistemi: possono verificarsi problemi intermittenti di navigazione satellitare e radiofrequenza a bassa frequenza, la radio HF può essere intermittente e aurora è stata vista a un livello basso come Illinois e Oregon (tipicamente lat geomagnetica a 50°).	spazio CME7	tempo spaziale	Altro
OET-185	8	space; CME8	space weather	Other	J	Coronal Mass Ejection Tp=8 or G4	SC8	spaceCME8	⊠ Immediate	⊠ Extreme	⊠ Observed	An extreme space Coronal Mass Ejection Tp=8 or G4 is observed for *[County1] [State1]* to *[County2] [State2] {Incident_Time}* immediately until *[hh:mm] [am/pm] [Day]. {Details}.*	An extreme space Coronal Mass Ejection Tp=8 or G4 is observed for *[County1] [State1]* to *[County2] [State2] {Incident_Time}* immediately until *[hh:mm] [am/pm] [Day]. {Details}.* Power systems: Possible widespread voltage control problems and some protective systems will mistakenly trip out key assets from the grid. Spacecraft operations: May experience surface	An extreme space Coronal Mass Ejection Tp=8 or G4 is observed for *[County1] [State1]* to *[County2] [State2] {Date} {Incident_Time}* immediately until *[hh:mm] [am/pm] [Day]. {Details}.*	The *{Official_Government_Agency}* has an extreme space Coronal Mass Ejection Tp=8 or G4 geomagnetic or R4 radio or S4 solar radiation is observed for *[County1] [State1]* to *[County2] [State2] {Incident_Time}* immediately until *[hh:mm] [am/pm] [Day]. {Details}*. Power systems: Possible widespread voltage control problems and some	*{Use Automation Priority Value 2} {Recommended action, see 3 tables at right}. {www.Official_Web_Site.gov}* Other systems: Induced pipeline currents affect preventive measures, HF radio propagation sporadic, satellite navigation degraded for hours, low-frequency radio navigation disrupted, and aurora has been seen as low as Alabama and northern California (typically 45° geomagnetic lat.).	2	Un'espulsione di massa coronale nello spazio estremo Tp=8 o G4 è osservata per *[County1] [State1]* a *[County2] [State2] {Date} {Incident_Time}* immediatamente fino a *[hh:mm]. {Details}.*	He ātea tōtika o te Coronal Mass Ejection Tp = 8 E mau ana rānei te G4 mō *[County1] [State1]* a *[County2] [State2] {Date} {Incident_Time}* immediatamente fino a *[hh:mm]. {Details}.* Sistemi di alimentazione: possibili problemi diffusi di controllo della tensione e alcuni sistemi di protezione inciamperanno erroneamente dalle risorse chiave dalla rete.	He ātea tōtika o te Coronal Mass Ejection Tp = 8 E mau ana rānei te G4 mō *[County1] [State1]* a *[County2] [State2] {Date} {Incident_Time}* immediatamente fino a *[hh:mm]. {Details}.*	Il *{Official_Government_Agency}* ha uno spazio estremo L'espulsione di massa coronale Tp=8 o G4 geomagnetica o radio R4 o la radiazione solare S4 è osservata per *[County1] [State1]* a *[County2] [State2] {Incident_Time}* immediatamente fino a *[hh:mm]. {Details}*. Sistemi di alimentazione: possibili problemi diffusi di controllo della tensione e	*{Use automation priority 2} {Recommended action, see 3 tables left}. {www.Official_Web_Site.gov }* Altri sistemi: le correnti indotte delle condotte influenzano le misure preventive, la propagazione radio HF sporadica, la navigazione satellitare degradata per ore, la radionavigazione a bassa frequenza interrotta e l'aurora è stata vista in	spazio CME8	tempo spaziale	Altro
OET-185	9	space; CME9	space weather	Other	J	Coronal Mass Ejection Tp=9 or G5	SC9	spaceCME9	⊠ Immediate	⊠ Extreme	⊠ Observed	An extreme space Coronal Mass Ejection Tp=9 or G5 is observed for *[County1] [State1]* to *[County2] [State2] {Incident_Time}* immediately until *[hh:mm] [am/pm] [Day]. {Details}.*	An extreme space Coronal Mass Ejection Tp=9 or G5 is observed for *[County1] [State1]* to *[County2] [State2] {Incident_Time}* immediately until *[hh:mm] [am/pm] [Day]. {Details}.* Power systems: Widespread voltage control problems and protective system problems can occur, some grid systems may experience complete collapse or blackouts. Transformers may experience damage. Spacecraft operations: May experience extensive surface charging, problems with orientation, uplink/downlink and tracking satellites.	An extreme space Coronal Mass Ejection Tp=9 or G5 is observed for *[County1] [State1]* to *[County2] [State2] {Date} {Incident_Time}* immediately until *[hh:mm] [am/pm] [Day]. {Details}.*	The *{Official_Government_Agency}* has an extreme space Coronal Mass Ejection Tp=9 or G5 geomagnetic or R5 radio or S5 solar radiation is observed for *[County1] [State1]* to *[County2] [State2] {Incident_Time}* immediately until *[hh:mm] [am/pm] [Day]. {Details}*. Power systems: Widespread voltage control problems and protective system problems can occur, some grid systems may experience complete collapse or blackouts. Transformers may experience damage. Spacecraft operations: May experience extensive surface charging, problems with orientation, uplink/downlink and tracking satellites.	*{Use Automation Priority Value 2} {Recommended action, see 3 tables at right}.{www.Official_Web_Site.gov}.* Other systems: Pipeline currents can reach hundreds of amps, HF (high frequency) radio propagation may be impossible in many areas for one to two days, satellite navigation may be degraded for days, low-frequency radio navigation can be out for hours, and aurora has been seen as low as Florida and southern Texas (typically 40° geomagnetic lat.). *https://www.youtube.com/watch?v=sBxjwzKwVl0*	2	Un'espulsione di massa coronale nello spazio estremo Tp=9 o G5 è osservata per *[County1] [State1]* a *[County2] [State2] {Incident_Time}* immediatamente fino a *[hh:mm]. {Details}.*	Un'espulsione di massa coronale nello spazio estremo Tp=9 o G5 è osservata per *[County1] [State1]* a *[County2] [State2] {Incident_Time}* immediatamente fino a *[hh:mm]. {Details}.* Sistemi di alimentazione: possono verificarsi problemi diffusi di controllo della tensione e problemi del sistema di protezione, alcuni sistemi di rete potrebbero verificarsi collassi o blackout completi. I trasformatori possono causare danni. Operazioni spaziali: possono verificarsi un'ampia ricarica superficiale, problemi di orientamento, uplink / downlink e satelliti di tracciamento.	Un'espulsione di massa coronale nello spazio estremo Tp=9 o G5 è osservata per *[County1] [State1]* a *[Count2y] [Stat2e] {Incident_Time}* immediatamente fino a *[hh:mm]. {Details}.*	Te *{Official_Government_Agency}* he nui rawa te mokowā o te Coronal Mass Ejection Tp=9 ka tirohia rānei te reo irirangi G5, ngā iraruke R5 rānei o te S5 kōmaru rānei mō *[County1] [State1]* a *[County2] [State2] {Incident_Time}* immediatamente fino a *[hh:mm]. {Details}*. Sistemi di alimentazione: possono verificarsi problemi diffusi di controllo della tensione e problemi del sistema di protezione, alcuni sistemi di rete potrebbero verificarsi collassi o blackout completi. I trasformatori possono causare danni. Operazioni spaziali: possono verificarsi un'ampia ricarica superficiale, problemi di	*{Use automation priority 2} {Recommended action, see 3 tables at left}.{www.Official_Web_Site.gov}.* Other systems: Pipeline currents can reach hundreds of amps, HF (high frequency) radio propagation may be impossible in many areas for one to two days, satellite navigation may be degraded for days, low-frequency radio navigation can be out for hours, and aurora has been seen as low as Florida and southern Texas (typically 40° geomagnetic lat.).	spazio CME9	tempo spaziale	Altro
OET-185	W	space; W	space weather	Other	J	magnetic storm, stellar flare, Carrington event etc.	SFW	spaceW	⊠ Immediate	⊠ Severe	⊠ Observed	A severe space warning is observed for *[County1] [State1]* to *[County2] [State2] {Incident_Time}* immediately until *[hh:mm] [am/pm] [Day]. {Details}.*	A severe space warning is observed for *[County1] [State1]* to *[County2] [State2] {Incident_Time}* immediately until *[hh:mm] [am/pm] [Day]. {Details}.*	A severe space warning is observed for *[County1] [State1]* to *[County2] [State2] {Date} {Incident_Time}* immediately until *[hh:mm] [am/pm] [Day]. {Details}.*	The *{Official_Government_Agency}* has a severe space warning observed for *[County1] [State1]* to *[County2] [State2] {Incident_Time}* immediately until *[hh:mm] [am/pm] [Day]. {Details}*. *{The Coronal Mass Ejection alerts OET-185;0 to OET-185;9 are recommended if data is available}*	*{Use Automation Priority Value 3} {Recommended action, for G4 see table at right}.{www.Official_Web_Site.gov}*	3	Si osserva un grave avviso di spazio per *[County1] [State1]* a *[County2] [State2] {Incident_Time}* immediatamente fino a *[hh:mm]. {Details}.*	Si osserva un grave avviso di spazio per *[County1] [State1]* a *[County2] [State2] {Incident_Time}* immediatamente fino a *[hh:mm]. {Details}.*	Si osserva un grave avviso di spazio per *[County1] [State1]* a *[County2] [State2] {Date} {Incident_Time}* immediatamente fino a *[hh:mm]. {Details}.*	Il *{Official_Government_Agency}* ha un grave avviso di spazio osservato per *[County1] [State1]* ki *[County2] [State2] {Incident_Time}* immediatamente fino a *[hh:mm]. {Details}*. *{The Coronal Mass Ejection alerts OET-185;0 to OET-185;9 are recommended if data is available}*	*{Use automation priority 3} {Recommended action, for G4 see table at left}. {www.Official_Web_Site.gov }*	avviso di spazio	tempo spaziale	Altro
OET-186		squall	weather, marine	Meteorological	B		WSO	squall	⊠ Immediate	⊠ Severe	⊠ Observed	A severe squall weather warning is observed for *[City] [County] [State].* Immediately *{Incident_Time}* until *[hh:mm] [am/pm] [Day]. {Details}.*	A severe squall weather warning is observed for *[City] [County] [State].* Immediately *{Incident_Time}* until *[hh:mm] [am/pm] [Day] . {Details}.*	A severe squall weather warning is observed for *[City] [County] [State].* Immediately *{Date} {Incident_Time}* until *[hh:mm] [am/pm] [Day]. {Details}.*	The *{Official_Government_Agency}* has a severe squall weather warning observed for *{City} [County] [State] {Incident_Time}* until *[hh:mm] [am/pm] [Day]. {Details}.*	Dress appropriately for the weather. Drive carefully as roads may become slippery. *{www.Official_Web_Site.gov}*	4	Si osserva un forte avviso di condizioni meteorologiche avverse per *[City] [County] [State]* Subito *{Incident_Time}* fino a *[hh:mm]. {Details}.*	Si osserva un forte avviso di condizioni meteorologiche avverse per *[City] [County] [State]* Subito *{Incident_Time}* fino a *[hh:mm]. {Details}.*	Si osserva un forte avviso di condizioni meteorologiche avverse per *[City] [County] [State]* Subito *{Date} [Incident_Time]* fino a *[hh:mm]. {Details}.*	Il *{Official_Government_Agency}* ha un forte avviso di condizioni meteorologiche di burrasca osservato per *{City} [County] [State] {Incident_Time}* fino a *[hh:mm]. {Details}.*	Vestiti in modo appropriato per il tempo. Guida con attenzione poiché le strade possono diventare scivolose. *{www.Official_Web_Site.gov }*	burrasca	meteo, marino	meteorologico
OET-187		storm	weather, marine	Meteorological	B		SOW	storm	⊠ Immediate	⊠ Severe	⊠ Likely	A severe storm warning is likely for *[City] [County] [State] {Incident_Time}* immediately until *[hh:mm] [am/pm] [Day]. {Details}.*	A severe storm warning is likely for *[City] [County] [State] {Incident_Time}* immediately until *[hh:mm] [am/pm] [Day]. {Details}.*	A severe storm warning is likely for *[City] [County] [State] {Date} {Incident_Time}* immediately until *[hh:mm] [am/pm] [Day]. {Details}.*	The *{Official_Government_Agency}* has a severe stormy weather warning likely for *{City} [County] [State] {Incident_Time}* immediately until *[hh:mm] [am/pm] [Day]. {Details}.*	Dress appropriately for the weather. Drive carefully as roads may become slippery. *{www.Official_Web_Site.gov}*	4	È probabile un forte avviso di tempesta per *[City] [County] [State] {Incident_Time}* immediatamente fino a *[hh:mm]. {Details}.*	È probabile un forte avviso di tempesta per *[City] [County] [State] {Incident_Time}* immediatamente fino a *[hh:mm]. {Details}.*	È probabile un forte avviso di tempesta per *[City] [County] [State] {Date} {Incident_Time}* immediatamente fino a *[hh:mm]. {Details}.*	*{Official_Government_Agency}* ha un forte avviso di tempo tempestoso probabile per *{City} [County] [State] {Incident_Time}* immediatamente fino a *[hh:mm]. {Details}.*	Vestiti in modo appropriato per il tempo. Guida con attenzione poiché le strade possono diventare scivolose. *{www.Official_Web_Site.gov }*	tempesta	meteo, marino	meteorologico
OET-188		storm drains	utility issue	Infrastructure			SDC	stormWat	⊠ Expected	⊠ Severe	⊠ Likely	*{Incident_Time}* A storm canal or storm drain severe warning is likely for *[location] [City] [County] [State] [hh:mm]* expected until *[hh:mm] [am/pm] [Day]. {Details}.*	*{Incident_Time}* A storm canal or storm drain severe warning is likely for *[location] [City] [County] [State] [hh:mm]* expected until *[hh:mm] [am/pm] [Day]. {Details}.*	*{Date} {Incident_Time}* A storm canal or storm drain severe warning is likely for *[location] [City] [County] [State] [hh:mm]* expected until *[hh:mm] [am/pm] [Day]. {Details}.*	The *{Official_Government_Agency}* has a storm canal or storm drain severe warning is likely for *[location] [City] [County] [State] {Incident_Time}* expected	Avoid discharge from storm canals or storm drains. The water may be fast moving and could cause drowning. This may occur during flooding. *{www.Official_Web_Site.gov}*	8	*{Incident_Time}* Un canale temporalesco o una tempesta scaricano un forte avvertimento è probabile per *[location] [City] [County] [State] [hh:mm]* previsto fino a *[hh:mm]. {Details}.*	*{Incident_Time}* Un canale temporalesco o una tempesta scaricano un forte avvertimento è probabile per *[location] [City] [County] [State] [hh:mm]* previsto fino a	*{Date} {Incident_Time}* Un canale temporalesco o una tempesta scaricano un forte avvertimento è probabile per *[location] [City] [County] [State] [hh:mm]* previsto fino a	Il *{Official_Government_Agency}* ha un canale di tempesta o scarico tempesta grave avvertimento è probabile per *[location] [City]*	Evita lo scarico dai canali delle tempeste o dagli scarichi delle tempeste. L'acqua potrebbe muoversi rapidamente e causare annegamento. Ciò può verificarsi durante le	scarichi di tempesta	problema di utilità	Infrastruttura

OET-18	A	storm surge; A	weather, flood	Meteorological	B	(see OET-042, OET-081)	SSA	stormSurgeAd	☒ Immediate	☒ Moderate	☒ Likely	{Incident_Time} Moderate storm surge/coastal flooding likely in {Short_Area] [City] [County] [State}. [Recommended Action] immediately until [hh:mm] [am/pm] [Day].	{Incident_Time} Moderate storm surge/coastal flooding likely in {Short_Area] [City] [County] [State}. [Recommended Action] immediately until [hh:mm] [am/pm] [Day].		{Date} {Incident_Time} Moderate storm surge/coastal flooding likely in {Short_Area] [City] [County] [State}. [Recommended Action] immediately until [hh:mm] [am/pm] [am/pm].	{Incident_Time} The {Official_Government_Agency} has issued a moderate storm surge or coastal flooding likely at [location] in {City} {County} {State}. At {Incident_Time} {Day}, [Describe the incident, hazard and its consequences]. This may impact people in {Area] [City] [County] [State} including [Describe location by reference to obvious geographic features, such as roads and rivers, rather than with abstract descriptions such as a one-mile, 1.8 kyd or 1.6 km radius of some intersection. The preferred method of describing the area should use compass directions and neighborhood and landmark names where appropriate.]	Move to higher ground. Avoid seaside roads that may be eroded by large waves. Do not attempt to drive through floodwaters, turn around and go another way. {www.Official_Web_Site.gov}	5	{Incident_Time} Moderata ondata di maltempo/inondazioni costiere probabili {Short_Area] [City] [County] [State}. [Recommended Action] immediatamente fino a {hh:mm} {am/pm}.	{Incident_Time} Moderata ondata di maltempo/inondazioni costiere probabili {Short_Area] [City] [County] [State}. [Recommended Action] immediatamente fino a {hh:mm} {am/pm}.	{Date} {Incident_Time} Moderata ondata di maltempo/inondazioni costiere probabili {Short_Area] [City] [County] [State}. [Recommended Action] immediatamente fino a {hh:mm} {am/pm}.	{Incident_Time} Il {Official_Government_Agency} ha emesso un'ondata di tempesta moderata o inondazioni costiere probabilmente a {location} in {City} {County} {State}. A {Incident_Time} {Day}, [Describe the incident, hazard and its consequences]. Questo può avere un impatto sulle persone in {Area] [City] [County] [State} compreso [Describe location by reference to obvious geographic features, such as roads and rivers, rather than with abstract descriptions such as a one-mile, 1.8 kyd or 1.6 km radius of some intersection. The preferred method of describing the area should use compass directions and neighborhood and	Spostarsi su un terreno più alto. Evita le strade sul mare che possono essere erose da grandi onde. Non tentare di guidare attraverso le acque alluvionali, girarsi e andare in un'altra strada. {www.Official_Web_Site.gov}	mareggiata	tempo, inondazione	meteorologico
OET-18	E	storm surge; E	weather, flood	Meteorological	B	(see OET-042, OET-081)	SSW	stormSurgeW	☒ Immediate	☒ Severe	☒ Likely	{Incident_Time} Severe storm surge/coastal flooding likely in {Short_Area] [City] [County] [State}. [Recommended Action] immediately until [hh:mm] [am/pm] [Day].	{Incident_Time} Severe storm surge/coastal flooding likely in {Short_Area] [City] [County] [State}. [Recommended Action] immediately until [hh:mm] [am/pm] [Day].		{Date} {Incident_Time} Severe storm surge/coastal flooding likely in {Short_Area] [City] [County] [State}. [Recommended Action] immediately until [hh:mm] [am/pm] [am/pm].	{Incident_Time} The {Official_Government_Agency} has issued a severe storm surge or coastal flooding likely at [location] in {City} {County} {State}. Immediately at {Incident_Time} {Day}, [Describe the incident, hazard and its consequences]. This may impact people in {Area] [City] [County] [State} including [Describe location by reference to obvious geographic features, such as roads and rivers, rather than with abstract descriptions such as a one-mile, 1.8 kyd or 1.6 km radius of some intersection. The preferred method of describing the area should use compass directions and neighborhood and landmark names where	Move to higher ground. Avoid seaside roads that may be eroded by large waves. Do not attempt to drive through floodwaters, turn around and go another way. Water may contain debris that can cause injuries, so avoid it. {www.Official_Web_Site.gov}	3	{Incident_Time} Forte ondata di maltempo/inondazioni costiere probabili {Short_Area] [City] [County] [State}. [Recommended Action] mmediatamente fino a {hh:mm} {am/pm}.	{Incident_Time} Forte ondata di maltempo/inondazioni costiere probabili {Short_Area] [City] [County] [State}. [Recommended Action] mmediatamente fino a {hh:mm} {am/pm}.	{Date} {Incident_Time} Forte ondata di maltempo/inondazioni costiere probabili {Short_Area] [City] [County] [State}. [Recommended Action] mmediatamente fino a {hh:mm} {am/pm}.	{Incident_Time} Il {Official_Government_Agency} ha emesso una forte ondata di tempesta o inondazioni costiere probabilmente a [location] in {City} {County} {State}. Immediatamente a {Incident_Time} {Day}, [Describe the incident, hazard and its consequences]. Questo può avere un impatto sulle persone in {Area] [City] [County] [State} Compreso [Describe location by reference to obvious geographic features, such as roads and rivers, rather than with abstract descriptions such as a one-mile, 1.8 kyd or 1.6 km radius of some intersection. The preferred method of describing the area should use compass	Spostarsi su un terreno più alto. Evita le strade sul mare che possono essere erose da grandi onde. Non tentare di guidare attraverso le acque alluvionali, girarsi e andare in un'altra strada. L'acqua può contenere detriti che possono causare lesioni, quindi evitalo. {www.Official_Web_Site.gov}	mareggiata	tempo, inondazione	meteorologico
OET-18	W	storm surge; W	weather, flood	Meteorological	B	(see OET-042, OET-081)	SSW	stormSurge	☒ Immediate	☒ Extreme	☒ Observed	{Incident_Time} Extreme storm surge/coastal flooding observed in {Short_Area] [City] [County] [State}. [Recommended Action] immediately until [hh:mm] [am/pm] [Day].	{Incident_Time} Extreme storm surge/coastal flooding observed in {Short_Area] [City] [County] [State}. [Recommended Action] immediately until {[hh:mm}]{am[/pm]}. [ay]		{Date} {Incident_Time} Extreme storm surge/coastal flooding observed in {Short_Area] [City] [County] [State}. [Recommended Action] immediately until [hh:mm] [am/pm] [Day].	{Incident_Time} The {Official_Government_Agency} has issued an extreme coastal flooding at [location] in {City} {County} {State}. Immediately at {Incident_Time} {Day}, [Describe the incident, hazard and its consequences]. This impacts some people in {Area] [City] [County] [State} including [Describe location by reference to obvious geographic features, such as roads and rivers, rather than with abstract descriptions such as a one-mile, 1.8 kyd or 1.6 km radius of some intersection. The preferred method of describing the area should use compass directions and neighborhood and landmark names where	Move to higher ground. Avoid seaside roads that may be eroded by large waves. Do not attempt to drive through floodwaters, turn around and go another way. Water may contain debris that can cause injuries, so avoid it. {www.Official_Web_Site.gov}	3	{Incident_Time} Ondata di maltempo estrema/inondazioni costiere osservate {Short_Area] [City] [County] [State}. [Recommended Action] immediatamente fino a {hh:mm} {am/pm}.	{Incident_Time} Ondata di maltempo estrema/inondazioni costiere osservate {Short_Area] [City] [County] [State}. [Recommended Action] immediatamente fino a {hh:mm} {am/pm}.	{Date} {Incident_Time} Ondata di maltempo estrema/inondazioni costiere osservate {Short_Area] [City] [County] [State}. [Recommended Action] immediatamente fino a {hh:mm} {am/pm}.	{Incident_Time} Il {Official_Government_Agency} ha emesso un'estrema inondazione costiera a {location} in {City} {County} {State}. Immediatamente a {Incident_Time} {Day}, [Describe the incident, hazard and its consequences]. Questo ha un impatto su alcune persone in {Area] [City] [County] [State} Compreso [Describe location by reference to obvious geographic features, such as roads and rivers, rather than with abstract descriptions such as a one-mile, 1.8 kyd or 1.6 km radius of some intersection. The preferred method of describing the area should use compass directions and neighborhood and	Spostarsi su un terreno più alto. Evita le strade sul mare che possono essere erose da grandi onde. Non tentare di guidare attraverso le acque alluvionali, girarsi e andare in un'altra strada. L'acqua può contenere detriti che possono causare lesioni, quindi evitalo. {www.Official_Web_Site.gov}	mareggiata	tempo, inondazione	meteorologico
OET-190		structure fire	fire	Fire			FBW	urbanFire	☒ Immediate	☒ Severe	☒ Observed	A severe structure fire is observed for {Short_Area] [City] [County] [State}. [Description & Recommended Action] immediately {Incident_Time} until [hh:mm] [am/pm].	A severe structure fire is observed for {Short_Area] [City] [County] [State}. [Description & Recommended Action] immediately {Incident_Time} until [hh:mm] [am/pm].	A severe structure fire is observed for {Short_Area] [City] [County] [State}. [Description & Recommended Action] immediately {Incident_Time} until [hh:mm] [am/pm] .	A severe structure fire is observed for {Short_Area] [City] [County] [State}. [Description & Recommended Action] immediately {Date} {Incident_Time} until [hh:mm] [am/pm].	The {Official_Government_Agency} has a severe structure fire observed in {Short_Area] [City] [County} {State}. Immediately at {Incident_Time} {Day}, [Describe the incident,	Please avoid the area. {www.Official_Web_Site.gov}	3	Si osserva un grave incendio di struttura per {Short_Area] [City] [County] [State}. [Description & Recommended Action] subito {Incident_Time} fino a {hh:mm} {am/pm}.	Si osserva un grave incendio di struttura per {Short_Area] [City] [County] [State}. [Description & Recommended Action] subito {Incident_Time} fino a {hh:mm} {am/pm}.	Si osserva un grave incendio di struttura per {Short_Area] [City] [County] [State}. [Description & Recommended Action] subito {Date} {Incident_Time} fino a {hh:mm} {am/pm}.	Il {Official_Government_Agency} ha un grave incendio di struttura osservato in {Short_Area] [City] [County} {State}. Immediatamente a {Incident_Time} {Day}, [Describe the incident,	Si prega di evitare l'area. {www.Official_Web_Site.gov}	incendio della struttura	fuoco	Fuoco
OET-191		swells	marine	Safety, Transport	E		SLL	largeSwell	☒ Expected	☒ Severe	☒ Observed	Severe marine swells observed is expected for [County] [State] {Incident_Time} until [hh:mm] [am/pm]. {Details}.	Severe marine swells observed are expected for [County] [State] {Incident_Time} until [hh:mm] [am/pm]. {Details}.		Severe marine swells observed are expected for [County] [State] {Incident_Time} until [hh:mm] [am/pm]. {Details}.	The {Official_Government_Agency} has severe marine swells observed for [County] [State] {Date}	{Recommended action}. {www.Official_Web_Site.gov}	4	Si prevede un forte rigonfiamento marino osservato per [County] [State] {Incident_Time} Si prevede un forte rigonfiamento marino	Si prevede un forte rigonfiamento marino osservato per [County] [State] {Incident_Time} Si prevede un forte	Si prevede un forte rigonfiamento marino osservato per [County] [State] {Incident_Time} Si prevede un forte	Il {Official_Government_Agency} ha forti onde marine osservate per [County] [State] {Date}	{Recommended action}. {www.Official_Web_Site.gov}	si gonfia	marino	Sicurezza, trasporto
OET-19	E	telephone: outage (see mobile: landline or other)	infrastructure issue	Infrastructure		(see MTS, PTS, or UTT. VOIP phones are on computer network)	UTE	telephoneEmg	☒ Expected	☒ Severe	☒ Observed	{Incident_Time} Severe {9_1_1} and regular phone outage observed in {Short_Area] [City] [County] [State}. Expect to use [Alternative_Emergency_Number] for emergency only (if accesible).	{Incident_Time} Severe {9_1_1} and regular phone outage observed in {Short_Area] [City] [County] [State}. Expect to use [Alternative_Emergency_Number] for emergency only (if accessible).	{Incident_Time} Severe {9_1_1} and regular phone outage observed in {Short_Area] [City] [County] [State}. Expect to use [Alternative_Emergency_Number] for emergency only (if accessible).	{Date} {Incident_Time} Severe {9_1_1} and regular phone outage observed in {Short_Area] [City] [County] [State}. Expect to use [Alternative_Emergency_Number] for emergency only lif accessible).	The {Official_Government_Agency} has an alternate emergency number because of a severe {9_1_1} and regular telephone outage observed in {City} {County} {State}. Regular telephone service is having an outage. Expected at {Incident_Time} {Day}, [Describe the incident, hazard and its consequences]. Areas affected in {Area] [City] [County] [State} include [Describe location by reference to obvious geographic features, such as roads and rivers, rather than with abstract descriptions such as a one-mile, 1.8 kyd or 1.6 km	Use a different means if you need to make an emergency call as regular phone service is having an outage. If you have a serious emergency in {Area] [City] [County], and {9_1_1} does not work, call the alternate emergency number: [Alternative_Emergency_Number]. The alternate emergency number (if accessible), [Alternative_Emergency_Number], will be available for serious emergencies until the normal emergency number is repaired. This message will be updated in {Message_Duration}, or sooner if needed. For more information, check {Instructions}. {www.Official_Web_Site.gov}, or tune to local news media.	8	{Incident_Time} Grave {9_1_1} e interruzione regolare del telefono osservata in {Short_Area] [City] [County] [State}. Aspettatevi di usare [Alternative_Emergency_Number] solo per l'emergenza.	{Incident_Time} Grave {9_1_1} e interruzione regolare del telefono osservata in {Short_Area] [City] [County] [State}. Aspettatevi di usare [Alternative_Emergency_Number] solo per l'emergenza.	{Date} {Incident_Time} Grave {9_1_1} e interruzione regolare del telefono osservata in {Short_Area] [City] [County] [State}. Aspettatevi di usare [Alternative_Emergency_Number] solo per l'emergenza.	Il {Official_Government_Agency} ha un numero di emergenza alternativo a causa di un'interruzione grave di {9_1_1} e di un'interruzione regolare del telefono osservata in {City} {County} {State}. Il normale servizio telefonico sta avendo un'interruzione. Previsto a {Incident_Time} {Day}, [Describe the incident, hazard and its consequences]. Aree colpite in {Area] [City] [County] [State} includere [Describe location by reference to obvious geographic features, such as roads and rivers, rather than with abstract descriptions such as a one-mile, 1.8 kyd or 1.6 km	Utilizzare un mezzo diverso se è necessario effettuare una chiamata di emergenza poiché il normale servizio telefonico sta avendo un'interruzione. In caso di grave emergenza {Area] [City] [County], e {9_1_1} non funziona, chiamare il numero di emergenza alternativo: [Alternative_Emergency_Number]. Il numero di emergenza alternativo, [Alternative_Emergency_Number], sarà disponibile per le emergenze gravi fino a quando non verrà riparato il normale numero di emergenza. Questo messaggio verrà aggiornato in {Message_Duration}, o	telefono: interruzione (vedi cellulare: fisso o altro)	problema infrastrutturale	Infrastruttura
OET-19	T	telephone: other	utility issue	Infrastructure			UTT	telephone	☒ Expected	☒ Severe	☒ Likely	{Incident_Time} {9_1_1} and other phone {Description} in {Short_Area] [City] [County] [State}. [Alternative_Emergency_Number] for emergency only.	{Date} {Incident_Time} {9_1_1} and other phone {Description} in {Short_Area] [City] [County] [State}. [Alternative_Emergency_Number] for emergency only.	{Date} {Incident_Time} {9_1_1} {Description} in {Short_Area] [City] [County] [State}. [Alternative_Emergency_Number] for emergency only.	{Date} {Incident_Time} {9_1_1} and other phone {Description} in {Short_Area] [City] [County] [State}. [Alternative_Emergency_Number] for emergency only.	The {Official_Government_Agency} has an alternate emergency number because of a {9_1_1} telephone {Description} in {City} {County} {State}. Other telephone service is having an outage. At {Incident_Time} {Day}, [Describe the incident, hazard and its consequences]. Areas affected in {Area] [City] [County] [State} include [Describe location by reference to obvious geographic features, such as roads and rivers, rather than with abstract descriptions such as a one-mile, 1.8 kyd or 1.6 km radius of some intersection. The preferred method of describing the area should use compass directions and	Use a different means if you need to make an emergency call as other phone service is having an outage. If you have a serious emergency in {Area] [City] [County}, and {9_1_1} does not work, call the alternate emergency number: [Alternative_Emergency_Number]. The alternate emergency number, [Alternative_Emergency_Number], will be available for serious emergencies until the normal emergency number is repaired. This message will be updated in {Message_Duration}, or sooner if needed. For more information, check {www.Official_Web_Site.gov}, or tune to local news media. Please do not call [Alternative_Emergency_Number], except for a serious emergency.	8	{Incident_Time} {9_1_1} e altro telefono {Description} in {Short_Area] [City] [County] [State}. [Alternative_Emergency_Number] solo per l'emergenza.	{Incident_Time} {9_1_1} e altro telefono {Description} in {Short_Area] [City] [County] [State}. [Alternative_Emergency_Number] solo per l'emergenza.	{Date} {Incident_Time} {9_1_1} e altro telefono {Description} in {Short_Area] [City] [County] [State}. [Alternative_Emergency_Number] solo per l'emergenza.	Il {Official_Government_Agency} dispone di un numero di emergenza alternativo a causa di un telefono {9_1_1} {Description} in {City} {County} {State}. Un altro servizio telefonico sta avendo un'interruzione. A {Incident_Time} {Day}, [Describe the incident, hazard and its consequences]. Le zone colpite {Area] [City] [County] [State} includere [Describe location by reference to obvious geographic features, such as roads and rivers, rather than with abstract descriptions such as a one-mile, 1.8 kyd or 1.6 km radius of some intersection. The preferred method of describing the area should use compass directions and	Utilizzare un mezzo diverso se è necessario effettuare una chiamata di emergenza poiché un altro servizio telefonico sta avendo un'interruzione. In caso di grave emergenza {Area] [City] [County}, e {9_1_1} non funziona, chiamare il numero di emergenza alternativo: [Alternative_Emergency_Number] saranno disponibili per gravi emergenze fino a quando non verrà riparato il normale numero di emergenza. Questo messaggio verrà aggiornato in {Message_Duration}, o prima se necessario. Per ulteriori informazioni, selezionare {www.Official_Web_Site.gov} o sintonizzarsi sui media locali. Si prega di non chiamare	telefono: altro	problema di utilità	Infrastruttura

OET-19:	1	terrorist threat low	criminal activity	Safety		LOW – an attack is highly unlikely. (UK level), LOW (DHS green).	STS	terrorist1	☒ Expected	☒ Minor	☒ Unlikely	Expected {Incident_Time} terrorist attack highly unlikely in {Short_Area] [City] [County] [State}.	Expected {Incident_Time} terrorist attack highly unlikely in {Short_Area] [City] [County] [State}.	Expected {Incident_Time} terrorist attack highly unlikely in {Short_Area] [City] [County] [State}.	Expected {Incident_Time} terrorist attack highly unlikely in {Short_Area] [City] [County] [State}.	The {Official_Government_Agency} has a highly unlikely, low or green statement regarding terrorist activity [Event/Hazard] which might occur in the {Area] [City] [County] [State} area. Expected at {Date} {Incident_Time} {Day}, [Official Source] reported [Describe the incident, hazard and its consequences]. This warning impacts people in {Area] [City] [County] [State}, including [Describe location by reference to obvious geographic features, such as roads and rivers, rather than with abstract descriptions such as a one-mile, 1.8 kyd or 1.6 km radius of some intersection. The preferred method of describing the	{www.Official_Web_Site.gov}	6	I tūmanakohia {Incident_Time} kāore e tino pā ki te kōkiri pūhāhā {Short_Area] [City] [County] [State}.	I tūmanakohia {Incident_Time} kāore e tino pā ki te kōkiri pūhāhā {Short_Area] [City] [County] [State}.	I tūmanakohia {Incident_Time} kāore e tino pā ki te kōkiri pūhāhā {Short_Area] [City] [County] [State}.	Te {Official_Government_Agency} kāore i te tino pai te tauākī kākāriki (kākāriki) e pā ana ki te pūtōraru [Event/Hazard] tērā pea ka pā mai ki te {Area] [City] [County] [State} rohe. I tūmanakohia i {Date} {Incident_Time} {Day}, [Official Source] pūrongotia [Describe the incident, hazard and its consequences]. He pānga tēnei whakatūpato ki ngā tāngata i roto i {Area] [City] [County] [State}, tae atu ki [Describe location by reference to obvious geographic features, such as roads and rivers, rather than with abstract descriptions such as a one-mile, 1.8 kyd or 1.6 km radius of some intersection. The	{www.Official_Web_Site.gov}	minaccia terroristica bassa	Attività criminale	Sicurezza
OET-19:	2	terrorist threat moderate	criminal activity	Safety		MODERATE – an attack is possible but not likely (UK level), GUARDED (DHS blue)	ST2	terrorist2	☒ Expected	☒ Moderate	☒ Unlikely	Expected {Incident_Time} Terrorist attack moderately possible but unlikely in {Short_Area] [City] [County] [State}.	Expected {Incident_Time} Terrorist attack moderately possible but unlikely in {Short_Area] [City] [County] [State}.	Expected {Incident_Time} Terrorist attack moderately possible but unlikely in {Short_Area] [City] [County] [State}.	Expected {Incident_Time} Terrorist attack moderately possible but unlikely in {Short_Area] [City] [County] [State}.	The {Official_Government_Agency} has a moderately possible or unlikely or blue terrorist advisory because of a dangerous [Event/Hazard] which might occur in the {Area] [City] [County] [State} area. Expected at {Date} {Incident_Time} {Day}, [Official Source] reported [Describe the incident, hazard and its consequences]. This warning may impact people in {Area] [City] [County] [State}, including [Describe location by reference to obvious geographic features, such as roads and rivers, rather than with abstract descriptions such as a one-mile, 1.8 kyd or 1.6 km radius of some intersection. The preferred	{www.Official_Web_Site.gov}	5	I tūmanakohia {Incident_Time} Tērā pea ka taea te kōkiri pūhāhā, engari kāore e taea i {Short_Area] [City] [County] [State}.	I tūmanakohia {Incident_Time} Tērā pea ka taea te kōkiri pūhāhā, engari kāore e taea i {Short_Area] [City] [County] [State}.	I tūmanakohia {Incident_Time} Tērā pea ka taea te kōkiri pūhāhā, engari kāore e taea i {Short_Area] [City] [County] [State}.	Te {Official_Government_Agency} he tohutohu pūtohu pūtohu (kikorangi) rānei tērā pea kei a ia nā te mōrearea [Event/Hazard] tērā pea ka pā mai ki te {Area] [City] [County] [State} rohe. I tūmanakohia i {Date} {Incident_Time} {Day}, [Official Source] pūrongotia [Describe the incident, hazard and its consequences]. Ka pā pea tēnei whakatūpato ki ngā tāngata i roto i {Area] [City] [County] [State}, tae atu ki [Describe location by reference to obvious geographic features, such as roads and rivers, rather than with abstract descriptions such as a one-mile, 1.8 kyd or 1.6 km radius of some	{www.Official_Web_Site.gov}	minaccia terroristica moderata	Attività criminale	Sicurezza
OET-19:	3	terrorist threat substantial	criminal activity	Safety	D	SUBSTANTIAL – an attack is likely (UK level), Elevated (DHS yellow)	ST3	terrorist3	☒ Expected	☒ Severe	☒ Likely	Expected {Incident_Time} Severe terrorist attack is likely in {Short_Area] [City] [County] [State}.	Expected {Incident_Time} Severe terrorist attack is likely in {Short_Area] [City] [County] [State}.	Expected {Incident_Time} Severe terrorist attack is likely in {Short_Area] [City] [County] [State}.	Expected {Incident_Time} Severe terrorist attack is likely in {Short_Area] [City] [County] [State}.	The {Official_Government_Agency} has a substantial, likely or yellow severe terrorist activity likely because of a dangerous [Event/Hazard] which may occur in the {Area] [City] [County] [State} area. Expected at {Date} {Incident_Time} {Day}, [Official Source] reported [Describe the incident, hazard and its consequences]. This warning impacts people in {Area] [City] [County] [State}, including [Describe location by reference to obvious geographic features, such as roads and rivers, rather than with abstract descriptions such as a one-mile, 1.8 kyd or 1.6 km radius of some intersection. The preferred	Take precautions. Report suspicious activities to {Official_Government_Agency}. {www.Official_Web_Site.gov}	3	Previsto {Incident_Time} È probabile un grave attacco terroristico {Short_Area] [City] [County] [State}.	Previsto {Incident_Time} È probabile un grave attacco terroristico {Short_Area] [City] [County] [State}.	Previsto {Date} {Incident_Time} È probabile un grave attacco terroristico {Short_Area] [City] [County] [State}.	Il {Official_Government_Agency} ha un terrorismo grave sostanziale, probabile (giallo) probabilmente a causa di un pericoloso [Event/Hazard] che può verificarsi nella {Area] [City] [County] [State} area. Previsto a {Date} {Incident_Time} {Day}, [Official Source] segnalato [Describe the incident, hazard and its consequences]. Questo avvertimento ha un impatto sulle persone {Area] [City] [County] [State}, compreso [Describe location by reference to obvious geographic features, such as roads and rivers, rather than with abstract descriptions such as a one-mile, 1.8 kyd or 1.6 km radius of some	Prendi precauzioni. Segnalare attività sospette a {Official_Government_Agency}. {www.Official_Web_Site.gov}	minaccia terroristica sostanziale	Attività criminale	Sicurezza
OET-19:	4	terrorist activity severe	criminal activity	Safety	D	SEVERE – an attack is highly likely (UK level) HIGH (DHS orange)	ST4	terrorist4	☒ Expected	☒ Extreme	☒ Likely	Expected {Incident_Time} Extreme terrorist attack highly likely as terrorist activity is extreme in {Short_Area] [City] [County] [State}. Avoid area.	Expected {Incident_Time} Extreme terrorist attack highly likely as terrorist activity is extreme in {Short_Area] [City] [County] [State}. Avoid area.	Expected {Incident_Time} Extreme terrorist attack highly likely as terrorist activity is extreme in {Short_Area] [City] [County] [State}. Avoid area.	Expected {Date} {Incident_Time} Extreme terrorist attack highly likely as terrorist activity is extreme in {Short_Area] [City] [County] [State}. Avoid area.	The {Official_Government_Agency} has a emergency warning because of an extreme highly likely attack. Terrorist activity is extreme or orange in the {Area] [City] [County] [State} area. Expected at {Incident_Time} {Day}, [Official Source] reported [Describe the incident, hazard and its consequences]. This warning impacts people in {Area] [City] [County] [State}, including [Describe location by reference to obvious geographic features, such as roads and rivers, rather than with abstract descriptions such as a one-mile, 1.8 kyd or 1.6 km radius of some intersection. The preferred method of describing the	Emergency personnel are currently responding to this incident and local officials are monitoring the situation. To keep yourself safe and avoid impeding the emergency response, please avoid this area until further notice. The "terrorist activity is severe" warning remains in effect until further notice. This message will be updated in {Message_Duration}, or sooner if needed. For more information, check {www.Official_Web_Site.gov}, or tune to local news media. Please do not call {9_1_1}, except to report a serious emergency.	3	Previsto {Incident_Time} Attacco terroristico estremo altamente probabile in quanto l'attività terroristica è estrema {Short_Area] [City] [County] [State}. Evitare l'area.	Previsto {Incident_Time} Attacco terroristico estremo altamente probabile in quanto l'attività terroristica è estrema {Short_Area] [City] [County] [State}. Evitare l'area.	Previsto {Date} {Incident_Time} Attacco terroristico estremo altamente probabile in quanto l'attività terroristica è estrema {Short_Area] [City] [County] [State}. Evitare l'area.	Il {Official_Government_Agency} ha un avviso di emergenza a causa di un attacco estremamente probabile (arancione). L'attività terroristica è estrema {Area] [City] [County] [State} area. Previsto a {Incident_Time} {Day}, [Official Source] segnalato [Describe the incident, hazard and its consequences]. Questo avvertimento ha un impatto sulle persone {Area] [City] [County] [State}, compreso [Describe location by reference to obvious geographic features, such as roads and rivers, rather than with abstract descriptions such as a one-mile, 1.8 kyd or 1.6 km radius of some intersection. The	Il personale di emergenza sta attualmente rispondendo all'incidente e funzionari locali stanno monitorando la situazione. Per tenersi al sicuro ed evitare di ostacolare la risposta alle emergenze, si prega di evitare quest'area fino a nuovo avviso. L'attività terroristica è gravemente in vigore fino a nuovo avviso. Questo messaggio verrà aggiornato in {Message_Duration}, o prima se necessario. Per ulteriori informazioni, selezionare {www.Official_Web_Site.gov} o sintonizzarsi sui media locali. Non chiamare {9_1_1}, se non per segnalare un'emergenza grave.	grave attività terroristica	Attività criminale	Sicurezza
OET-19:	5	terrorist activity critical	criminal activity	Safety	D	CRITICAL – an attack is highly likely in the near future (UK level) SEVERE (DHS red)	STW	terrorist5	☒ Immediate	☒ Extreme	☒ Observed	Immediate {Incident_Time} Attack extremely likely in the near future. Terrorist activity is observed in {Short_Area] [City] [County] [State}. Avoid area.	Immediate {Incident_Time} Attack extremely likely in the near future. Terrorist activity is observed in {Short_Area] [City] [County] [State}. Avoid area.	Immediate {Incident_Time} Attack extremely likely in the near future. Terrorist activity is observed in {Short_Area] [City] [County] [State}. Avoid area.	Immediate {Incident_Time} Attack extremely likely in the near future. Terrorist activity is observed in {Short_Area] [City] [County] [State}.	The {Official_Government_Agency} has an emergency warning because of a extremely likely attack in the near future. Terrorist activity is observed (red) in the {Area] [City] [County] [State} area. Expected at {Date} {Incident_Time} {Day}, [Official Source] reported [Describe the incident, hazard and its consequences]. This warning impacts people in {Area] [City] [County] [State}, including [Describe location by reference to obvious geographic features, such as roads and rivers, rather than with abstract descriptions such as a one-mile, 1.8 kyd or 1.6 km radius of some intersection. The preferred	Emergency personnel are currently responding to this incident and local officials are monitoring the situation. To keep yourself safe and avoid impeding the emergency response, please avoid this area until further notice. The "terrorist activity is critical" remains in effect until further notice. This message will be updated in {Message_Duration}, or sooner if needed. For more information, check {www.Official_Web_Site.gov}, or tune to local news media. Please do not call {9_1_1}, except to report a serious emergency.	3	Ināianei Tonu {Incident_Time} A tērā pea ka tata kē atu te whakaeke. E mātakina ana te mahi pūtohu i roto i {Short_Area] [City] [County] [State}. Karohia te horahanga.	Ināianei Tonu {Incident_Time} A tērā pea ka tata kē atu te whakaeke. E mātakina ana te mahi pūtohu i roto i {Short_Area] [City] [County] [State}. Karohia te horahanga.	Ināianei Tonu {Incident_Time} A tērā pea ka tata kē atu te whakaeke. E mātakina ana te mahi pūtohu i roto i {Short_Area] [City] [County] [State}.	Te {Official_Government_Agency} he whakatūpato ohorere tōna nā tētahi kōkiri tino tūpono (whero) ā muri ake nei. E mātakina ana te mahi pūtohu i roto i te {Area] [City] [County] [State} rohe. I tūmanakohia i {Date} {Incident_Time} {Day}, [Official Source] pūrongotia [Describe the incident, hazard and its consequences]. He pānga tēnei whakatūpato ki ngā tāngata i roto i {Area] [City] [County] [State}, tae atu ki [Describe location by reference to obvious geographic features, such as roads and rivers, rather than with abstract descriptions such as a one-mile, 1.8 kyd or 1.6 km radius of some intersection. The	Ināianei kei te urupare nga kaiāwhina ohorere ki tēnei mahi, ā, kei te aroturukitia e nga kaiwhakahaere paetata te āhuatanga. Kia haumaru ai koe me te karo i te urupare ohorere, me karo koa i tēnei horahanga kia āta pānuihia rā anō. Ka mana tonu te mahi pūtohu pūtohu, kia puta rā anō te pānui. Ka whakahōutia tēnei karere ki {Message_Duration}, ina hiahiatia rānei. Mō ētahi atu mōhiohio, tirohia {www.Official_Web_Site.gov}, rangitaki rānei ki te pāpāho rongokōrero paetata. Kaua koa e waea atu ki a {9_1_1}, hāunga te pūrongo i tētahi ohorere nui.	attività terroristica critica	Attività criminale	Sicurezza
OET-19:	W	terrorist incident	criminal activity	Safety	D		STE	terroristW	☒ Expected	☒ Severe	☒ Likely	Expected {Incident_Time} Terrorist incident severely likely as terrorist activity is severe in {Short_Area] [City] [County] [State}. Avoid area.	Expected {Date} {Incident_Time} Terrorist incident severely highly likely as terrorist activity is severe in {Short_Area] [City] [County] [State}. Avoid area.	Expected {Date} {Incident_Time} Terrorist incident severely highly likely as terrorist activity is severe in {Short_Area] [City] [County] [State}. Avoid area.	Expected {Date} {Incident_Time} Terrorist incident severely likely as terrorist activity is severe in {Short_Area] [City] [County] [State}. Avoid area.	The {Official_Government_Agency} has an emergency warning because of a severely likely terrorist incident. Terrorist activity is severe in the {Area] [City] [County] [State} area. Expected at {Incident_Time} {Day}, [Official Source] reported [Describe the incident, hazard and its consequences]. This warning impacts people in {Area] [City] [County] [State}, including [Describe location by reference to obvious geographic features, such as roads and rivers, rather than with abstract descriptions such as a one-mile, 1.8 kyd or 1.6 km radius of some intersection. The preferred method of describing the	Emergency personnel are currently responding to this incident and local officials are monitoring the situation. To keep yourself safe and avoid impeding the emergency response, please avoid this area until further notice. The terrorist activity is severe warning remains in effect until further notice. This message will be updated in {Message_Duration}, or sooner if needed. For more information, check {www.Official_Web_Site.gov}, or tune to local news media. Please do not call {9_1_1}, except to report a serious emergency.	3	Previsto {Incident_Time} Terrorismo gravemente probabile in quanto l'attività terroristica è grave {Short_Area] [City] [County] [State}. Evitare l'area.	Previsto {Incident_Time} Terrorismo gravemente probabile in quanto l'attività terroristica è grave {Short_Area] [City] [County] [State}. Evitare l'area.	Previsto {Date} {Incident_Time} Terrorismo gravemente probabile in quanto l'attività terroristica è grave {Short_Area] [City] [County] [State}. Evitare l'area.	Il {Official_Government_Agency} ha un avviso di emergenza a causa di un incidente terroristico gravemente probabile. L'attività terroristica è grave {Area] [City] [County] [State} area. Previsto a {Incident_Time} {Day}, [Official Source] segnalato [Describe the incident, hazard and its consequences]. Questo avvertimento ha un impatto sulle persone {Area] [City] [County] [State}, comprendente [Describe location by reference to obvious geographic features, such as roads and rivers, rather than with abstract descriptions such as a one-mile, 1.8 kyd or 1.6 km radius of some intersection. The	Il personale di emergenza sta attualmente rispondendo all'incidente e funzionari locali stanno monitorando la situazione. Per tenersi al sicuro ed evitare di ostacolare la risposta alle emergenze, si prega di evitare quest'area fino a nuovo avviso. L'attività terroristica è gravemente in vigore fino a nuovo avviso. Questo messaggio verrà aggiornato in {Message_Duration}, o prima se necessario. Per ulteriori informazioni, selezionare {www.Official_Web_Site.gov} o sintonizzarsi sui media locali. Non chiamare {9_1_1}, se non per segnalare un'emergenza grave.	incidente terroristico	Attività criminale	Sicurezza

OET-194	M	thunderstorm: severe; M	weather	Meteorological	E		SVA	thunderstormAd	☒ Expected	☒ Moderate	☒ Likely	A moderate thunderstorm is likely for [location] [City] [County] [State]. Expected {Incident_Time} until [hh:mm] [am/pm]. {Details}.	A moderate thunderstorm is likely for [location] [City] [County] [State]. Expected {Incident_Time} until [hh:mm] [am/pm]. {Details}.	A moderate thunderstorm is likely for [location] [City] [County] [State]. Expected {Date} {Incident_Time} until [hh:mm] [am/pm]. {Details}.	The {Official_Government_Agency} is expecting a moderate thunderstorm likely for [location] [City] [County] [State] {Incident_Time} until [hh:mm] [am/pm]. {Details}.	For safety with lightning, move away from mountain or hill tops, or large open spaces. Avoid touching wire fences. Sitting near buildings, masts or trees or inside vehicles is safer. {www.Official_Web_Site.gov}		Un temporale moderato è probabile per [location] [City] [County] [State]. Previsto {Incident_Time} fino a [hh:mm]. {Details}.	Un temporale moderato è probabile per [location] [City] [County] [State]. Previsto {Incident_Time} fino a [hh:mm]. {Details}.	Un temporale moderato è probabile per [location] [City] [County] [State]. Previsto {Date} {Incident_Time} fino a [hh:mm]. {Details}.	Il {Official_Government_Agency} si aspetta un temporale moderato probabile per [City] [County] [State] {Incident_Time} fino a [hh:mm]. {Details}.	Per sicurezza con i fulmini, allontanati dalle cime di montagna o collina o dai grandi spazi aperti. Evitare di toccare recinzioni metalliche. Sedersi vicino a edifici, alberi o alberi o all'interno di veicoli è più	temporale: forte	tempo metereologico	meteorologico
OET-194	O	thunderstorm	weather	Meteorological	E		ATW	avThunder	☒ Expected	☒ Severe	☒ Observed	An observed severe thunderstorm is expected for [location] [City] [County] [State] {Incident_Time} until [hh:mm] [am/pm]. {Details}.	An observed severe thunderstorm is expected for [location] [City] [County] [State] {Incident_Time} until [hh:mm] [am/pm]. {Details}.	An observed severe thunderstorm is expected for [location] [City] [County] [State] {Date} {Incident_Time} until [hh:mm] [am/pm]. {Details}.	The {Official_Government_Agency} is expecting an observed severe thunderstorm for [location] [City] [County] [State] {Incident_Time} until [hh:mm] [am/pm]. {Details}.	For safety with lightning, move away from mountain or hill tops, or large open spaces. Avoid touching wire fences. Sitting near buildings, masts or trees or inside vehicles is safer. {www.Official_Web_Site.gov}	2	Si prevede un forte temporale osservato per [location] [City] [County] [State] {Incident_Time} fino a [hh:mm]. {Details}.	Si prevede un forte temporale osservato per [location] [City] [County] [State] {Incident_Time} fino a [hh:mm]. {Details}.	Si prevede un forte temporale osservato per [location] [City] [County] [State] {Date} {Incident_Time} fino a [hh:mm]. {Details}.	Il {Official_Government_Agency} si aspetta un forte temporale osservato per [location] [City] [County] [State] {Incident_Time} fino a [hh:mm]. {Details}.	Per sicurezza con i fulmini, allontanati dalle cime di montagna o collina o dai grandi spazi aperti. Evitare di toccare recinzioni metalliche. Sedersi vicino a edifici, alberi o alberi o all'interno di veicoli è più	temporale	tempo metereologico	meteorologico
OET-194	L	thunderstorm: severe; L	weather	Meteorological	E		SVR	thunderstorm	☒ Expected	☒ Severe	☒ Likely	A likely severe thunderstorm is expected for [location] [City] [County] [State] {Incident_Time} until [hh:mm] [am/pm]. {Details}.	A likely severe thunderstorm is expected for [location] [City] [County] [State] {Incident_Time} until [hh:mm] [am/pm]. {Details}.	A likely severe thunderstorm is expected for [location] [City] [County] [State] {Date} {Incident_Time} until [hh:mm] [am/pm]. {Details}.	The {Official_Government_Agency} is expecting a likely severe thunderstorm for [location] [City] [County] [State] {Incident_Time} until [hh:mm] [am/pm]. {Details}.	For safety with lightning, move away from mountain or hill tops, or large open spaces. Avoid touching wire fences. Sitting near buildings, masts or trees or inside vehicles is safer. {www.Official_Web_Site.gov}	4	È previsto un probabile forte temporale per [location] [City] [County] [State]. {Incident_Time} fino a [hh:mm]. {Details}.	È previsto un probabile forte temporale per [location] [City] [County] [State]. {Incident_Time} fino a [hh:mm]. {Details}.	È previsto un probabile forte temporale per [location] [City] [County] [State]. {Date} {Incident_Time} fino a [hh:mm]. {Details}.	Il {Official_Government_Agency} si aspetta un probabile forte temporale per [location] [City] [County] [State] {Incident_Time} fino a [hh:mm]. {Details}.	allontanati dalle cime di montagna o collina o dai grandi spazi aperti. Evitare di toccare recinzioni metalliche. Sedersi vicino a edifici, alberi o alberi o all'interno di veicoli è più sicuro. {www.Official_Web_Site.gov }	temporale: forte	tempo metereologico	meteorologico
OET-195		tornadic waterspout	severe weather	Meteorological	E		TWW	tornadoW	☒ Expected	☒ Severe	☒ Observed	A severe tornadic waterspout is observed for [location] [City] [County] [State]. Expected {Incident_Time} until [hh:mm] ;am/pm]. {Details}.	A severe tornadic waterspout is observed for [location] [City] [County] [State]. Expected {Incident_Time} until [hh:mm] [am/pm]. {Details}.	A severe tornadic waterspout is observed for [location] [City] [County] [State]. Expected {Date} {Incident_Time} until [hh:mm] [am/pm]. {Details}.	The {Official_Government_Agency} has observed a severe tornadic waterspout for [location] [City] [County] [State]. Expected {Incident_Time} until [hh:mm] [am/pm]. {Details}.	Move to safe cover or away from the path of the waterspout. {www.Official_Web_Site.gov}	1	Una grave sorgente d'acqua tornadica è osservata per [location] [City] [County] [State]. Previsto {Incident_Time} fino a [hh:mm]. {Details}.	Una grave sorgente d'acqua tornadica è osservata per [location] [City] [County] [State]. Previsto {Incident_Time} fino a [hh:mm]. {Details}.	Una grave sorgente d'acqua tornadica è osservata per [location] [City] [County] [State]. Previsto {Date} {Incident_Time} fino a [hh:mm]. {Details}.	Il {Official_Government_Agency} ha osservato una grave diffusione dell'acqua tornadica per [[location] [City] [County] [State]. Previsto {Incident_Time} fino a [hh:mm]. {Details}.	Spostarsi in una copertura sicura o lontano dal percorso della sorgente d'acqua. {www.Official_Web_Site.gov }	tromba d'acqua tornadica	cattive condizioni me	meteorologico
OET-196	0	tornado; EF0	severe weather	Meteorological	B		TO0	tornado1	☒ Immediate	☒ Severe	☒ Observed	A severe EF0 tornado is observed for [location] [City] [County] [State]. Immediately {Incident_Time} until [hh:mm] [am/pm]. {Details}.	A severe EF0 tornado is observed for [location] [City] [County] [State]. Immediately {Incident_Time} until [hh:mm] [am/pm]. {Details}.	A severe EF0 tornado is observed for [location] [City] [County] [State]. Immediately {Date} {Incident_Time} until [hh:mm] [am/pm]. {Details}.	The {Official_Government_Agency} has a severe EF0 tornado observed for [location] [City] [County] [State]. Immediately	Move to safe cover or away from the path of the tornado. {www.Official_Web_Site.gov}	1	Si osserva un grave tornado EF0 per [location] [City] [County] [State]. subito {Incident_Time} fino a [hh:mm]. {Details}.	Si osserva un grave tornado EF0 per [location] [City] [County] [State]. subito {Incident_Time} fino a [hh:mm]. {Details}.	Si osserva un grave tornado EF0 per [location] [City] [County] [State]. subito {Date} {Incident_Time} fino a [hh:mm]. {Details}.	Il {Official_Government_Agency} ha un grave tornado EF0 osservato per [location] [City] [County] [State]. subito	Spostati verso una copertura sicura o lontano dal percorso del tornado. {www.Official_Web_Site.gov }	EF0 tornado	cattive condizioni me	meteorologico
OET-196	1	tornado; EF1	severe weather	Meteorological	B		TO1	tornado1	☒ Immediate	☒ Extreme	☒ Observed	An extreme EF1 tornado is observed for [location] [City] [County] [State]. Immediately {Incident_Time} until [hh:mm] [am/pm]. {Details}.	An extreme EF1 tornado is observed for [location] [City] [County] [State]. Immediately {Incident_Time} until [hh:mm] [am/pm]. {Details}.	An extreme EF1 tornado is observed for [location] [City] [County] [State]. Immediately {Date} {Incident_Time} until [hh:mm] [am/pm]. {Details}.	The {Official_Government_Agency} has an extreme EF1 tornado observed for [location] [City] [County] [State]. Immediately	Move to safe cover or away from the path of the tornado. {www.Official_Web_Site.gov}	1	Si osserva un tornado EF1 estremo per [location] [City] [County] [State]. subito {Incident_Time} fino a [hh:mm]. {Details}.	Si osserva un tornado EF1 estremo per [location] [City] [County] [State]. subito {Incident_Time} fino a [hh:mm]. {Details}.	Si osserva un tornado EF1 estremo per [location] [City] [County] [State]. subito {Date} {Incident_Time} fino a [hh:mm]. {Details}.	Il {Official_Government_Agency} has an extreme EF1 tornado observed for [location] [City] [County] [State]. subito	Spostati verso una copertura sicura o lontano dal percorso del tornado. {www.Official_Web_Site.gov }	Tornado EF1	cattive condizioni me	meteorologico
OET-196	2	tornado; EF2	severe weather	Meteorological	B		TO2	tornado2	☒ Immediate	☒ Extreme	☒ Observed	An extreme EF2 tornado is observed for [location] [City] [County] [State]. Immediately {Incident_Time} until [hh:mm]. [am/pm] {Details}.	An extreme EF2 tornado is observed for [location] [City] [County] [State]. Immediately {Incident_Time} until [hh:mm] [am/pm]. {Details}.	An extreme EF2 tornado is observed for [location] [City] [County] [State]. Immediately {Date} {Incident_Time} until [hh:mm] [am/pm]. {Details}.	The {Official_Government_Agency} has an extreme EF2 tornado observed for [location] [City] [County] [State]. Immediately	Move to safe cover or away from the path of the tornado. {www.Official_Web_Site.gov}	1	Si osserva un tornado EF2 estremo per [location] [City] [County] [State]. subito {Incident_Time} fino a [hh:mm]. {Details}.	Si osserva un tornado EF2 estremo per [location] [City] [County] [State]. subito {Incident_Time} fino a [hh:mm]. {Details}.	Si osserva un tornado EF2 estremo per [location] [City] [County] [State]. subito {Date} {Incident_Time} fino a [hh:mm]. {Details}.	Il {Official_Government_Agency} has an extreme EF2 tornado observed for [location] [City] [County] [State]. subito	Spostati verso una copertura sicura o lontano dal percorso del tornado. {www.Official_Web_Site.gov }	Tornado EF2	cattive condizioni me	meteorologico
OET-196	3	tornado; EF3	severe weather	Meteorological	B		TO3	tornado3	☒ Immediate	☒ Extreme	☒ Observed	An extreme EF3 tornado is observed for [location] [City] [County] [State]. Immediately {Incident_Time} until [hh:mm] [am/pm]. {Details}.	An extreme EF3 tornado is observed for [location] [City] [County] [State]. Immediately {Incident_Time} until [hh:mm] [am/pm]. {Details}.	An extreme EF3 tornado is observed for [location] [City] [County] [State]. Immediately {Date} {Incident_Time} until [hh:mm] [am/pm]. {Details}.	The {Official_Government_Agency} has an extreme EF3 tornado observed for [location] [City] [County] [State]. Immediately	Move to safe cover or away from the path of the tornado. {www.Official_Web_Site.gov}	1	Si osserva un tornado EF3 estremo per [location] [City] [County] [State]. subito {Incident_Time} fino a [hh:mm]. {Details}.	Si osserva un tornado EF3 estremo per [location] [City] [County] [State]. subito {Incident_Time} fino a [hh:mm]. {Details}.	Si osserva un tornado EF3 estremo per [location] [City] [County] [State]. subito {Date} {Incident_Time} fino a [hh:mm]. {Details}.	Il {Official_Government_Agency} has an extreme EF3 tornado observed for [location] [City] [County] [State]. subito	Spostati verso una copertura sicura o lontano dal percorso del tornado. {www.Official_Web_Site.gov }	Tornado EF3	cattive condizioni me	meteorologico
OET-196	4	tornado; EF4	severe weather	Meteorological	B		TO4	tornado4	☒ Immediate	☒ Extreme	☒ Observed	An extreme EF4 tornado is observed for [location] [City] [County] [State]. Immediately {Incident_Time} until [hh:mm] [am/pm]. {Details}.	An extreme EF4 tornado is observed for [location] [City] [County] [State]. Immediately {Incident_Time} until [hh:mm] [am/pm]. {Details}.	An extreme EF4 tornado is observed for [location] [City] [County] [State]. Immediately {Date} {Incident_Time} until [hh:mm] [am/pm]. {Details}.	The {Official_Government_Agency} has an extreme EF4 tornado observed for [location] [City] [County] [State]. Immediately {Incident_Time} until [hh:mm] [am/pm]. {Details}.	Move to safe cover or away from the path of the tornado. {www.Official_Web_Site.gov}	1	Si osserva un tornado EF4 estremo per [location] [City] [County] [State]. subito {Incident_Time} fino a [hh:mm]. {Details}.	Si osserva un tornado EF4 estremo per [location] [City] [County] [State]. subito {Incident_Time} fino a [hh:mm]. {Details}.	Si osserva un tornado EF4 estremo per [location] [City] [County] [State]. subito {Date} {Incident_Time} fino a [hh:mm]. {Details}.	Il {Official_Government_Agency} has an extreme EF4 tornado observed for [location] [City] [County] [State]. subito {Incident_Time} fino a [hh:mm]. {Details}.	Spostati verso una copertura sicura o lontano dal percorso del tornado. {www.Official_Web_Site.gov }	Tornado EF4	cattive condizioni me	meteorologico
OET-196	5	tornado; EF5	severe weather	Meteorological	B		TO5	tornado5	☒ Immediate	☒ Extreme	☒ Observed	An extreme EF5 tornado is observed for [location] [City] [County] [State]. Immediately {Incident_Time} until [hh:mm] [am/pm]. {Details}.	An extreme EF5 tornado is observed for [location] [City] [County] [State]. Immediately {Incident_Time} until [hh:mm] [am/pm]. {Details}.	An extreme EF5 tornado is observed for [location] [City] [County] [State]. Immediately {Date} {Incident_Time} until [hh:mm] [am/pm]. {Details}.	The {Official_Government_Agency} has an extreme EF5 tornado observed for [location] [City] [County] [State]. Immediately	Move to safe cover or away from the path of the tornado. {www.Official_Web_Site.gov}	1	Si osserva un tornado EF5 estremo per [location] [City] [County] [State]. subito {Incident_Time} fino a [hh:mm]. {Details}.	Si osserva un tornado EF5 estremo per [location] [City] [County] [State]. subito {Incident_Time} fino a [hh:mm]. {Details}.	Si osserva un tornado EF5 estremo per [location] [City] [County] [State]. subito {Date} {Incident_Time} fino a [hh:mm]. {Details}.	Il {Official_Government_Agency} has an extreme EF5 tornado observed for [location] [City] [County] [State]. subito	Spostati verso una copertura sicura o lontano dal percorso del tornado. {www.Official_Web_Site.gov }	Tornado EF5	cattive condizioni meteo	meteorologico
OET-196	L	tornado; L	severe weather	Meteorological	E		TOA	tornadoAd	☒ Expected	☒ Severe	☒ Likely	A severe tornado "Watch" is likely for [location] [City] [County] [State]. Expected {Incident_Time} until [hh:mm] [am/pm]. {Details}.	A severe tornado "Watch" is likely for [location] [City] [County] [State]. Expected {Incident_Time} until [hh:mm] [am/pm]. {Details}.	A severe tornado "Watch" is likely for [location] [City] [County] [State]. Expected {Date} {Incident_Time} until [hh:mm] [am/pm]. {Details}.	The {Official_Government_Agency} has a severe tornado "Watch" likely for [location] [City] [County]	Move to safe cover or away from the path of the tornado. {www.Official_Web_Site.gov}	6	E probabile che un grave tornado [location] [City] [County] [State]. subito {Incident_Time} fino a [hh:mm]. {Details}.	E probabile che un grave tornado [location] [City] [County] [State]. subito {Incident_Time} fino a [hh:mm]. {Details}.	E probabile che un grave tornado [location] [City] [County] [State]. subito {Date} {Incident_Time} fino a [hh:mm]. {Details}.	Il {Official_Government_Agency} ha un grave tornado probabile per [location] [City] [County] [State].	Spostati verso una copertura sicura o lontano dal percorso del tornado. {www.Official_Web_Site.gov }	tornado	cattive condizioni meteo	meteorologico
OET-196	O	tornado; O	severe weather	Meteorological	B		TOR	tornado	☒ Immediate	☒ Extreme	☒ Observed	An extreme tornado "Warning" is observed for [location] [City] [County] [State]. Immediately {Incident_Time} until [hh:mm] [am/pm]. {Details}.	An extreme tornado "Warning" is observed for [location] [City] [County] [State]. Immediately {Incident_Time} until [hh:mm] [am/pm]. {Details}.	An extreme tornado "Warning" is observed for [location] [City] [County] [State]. Immediately {Date} {Incident_Time} until [hh:mm] [am/pm]. {Details}.	The {Official_Government_Agency} has an extreme tornado "Warning" observed for [location] [City] [County] [State]. Immediately	Move to safe cover or away from the path of the tornado. {www.Official_Web_Site.gov}	1	Si osserva un tornado estremo per [location] [City] [County] [State]. Subito {Incident_Time}. Fino a [hh:mm]. {Details}.	Si osserva un tornado estremo per [location] [City] [County] [State]. Subito {Incident_Time}. Fino a [hh:mm]. {Details}.	Si osserva un tornado estremo per [location] [City] [County] [State]. Subito {Date} {Incident_Time}. Fino a [hh:mm]. {Details}.	Il {Official_Government_Agency} ha un tornado estremo osservato per [location] [City] [County] [State]. Subito {Incident_Time} fino	Spostati verso una copertura sicura o lontano dal percorso del tornado. {www.Official_Web_Site.gov }	tornado	cattive condizioni meteo	meteorologico
OET-197		toxic plume	contamination hazard	CBRNE	F		CXW	chemical	☒ Immediate	☒ Extreme	☒ Observed	Extreme toxic plume observed in {Short_Area] [City] [County] [State}. [Description & Recommended Action] immediately {Incident_Time} until [hh:mm] [am/pm] [Day].	Extreme toxic plume from chemical fire observed in {Short_Area] [City] [County] [State}. [Description & Recommended Action] immediately {Incident_Time} until [hh:mm] [am/pm] [Day].	Extreme toxic plume from chemical fire observed in {Short_Area] [City] [County] [State}. [Description & Recommended Action] immediately {Date} {Incident_Time} until [hh:mm] [am/pm] [Day].	The {Official_Government_Agency} has an extreme toxic plume from chemical fire observed in {Short_Area] [City] [County] [State}. [Description & Recommended Action] immediately {Incident_Time} until [hh:mm] [am/pm] [Day].	{Recommended Action] {www.Official_Web_Site.gov}	4	Pennacchio tossico estremo da fuoco chimico osservato in {Short_Area] [City] [County] [State}. [Description & Recommended Action] subito {Incident_Time} fino a {hh:mm} {am/pm} {Day}.	Pennacchio tossico estremo da fuoco chimico osservato in {Short_Area] [City] [County] [State}. [Description & Recommended Action] subito {Incident_Time} fino a {hh:mm} {am/pm} {Day}.	Pennacchio tossico estremo da fuoco chimico osservato in {Short_Area] [City] [County] [State}. [Description & Recommended Action] subito {Date} {Incident_Time} fino a {hh:mm} {am/pm} {Day}.	Il {Official_Government_Agency} ha un pennacchio tossico estremo da fuoco chimico osservato in {Short_Area] [City] [County] [State}. [Description & Recommended Action] subito {Incident_Time} fino a {hh:mm} {am/pm} {Day}.	{Recommended Action] {www.Official_Web_Site.gov }	pennacchio tossico	rischio di contaminazione	CBRNE
OET-198		toxic spill	contamination hazard	CBRNE			THW	heatWave	☒ Immediate	☒ Severe	☒ Observed	Severe toxic spill observed in [location] [City] [County] [State]. Immediately {Incident_Time} until [hh:mm] [am/pm] [Day]. {Details}.	Severe toxic spill observed in [location] [City] [County] [State]. Immediately {Incident_Time} until [hh:mm] [am/pm] [Day]. {Details}.	Severe toxic spill observed in [location] [City] [County] [State]. Immediately {Date} {Incident_Time} until [hh:mm] [am/pm] [Day]. {Details}.	The {Official_Government_Agency} has a severe toxic spill observed in [location] [City] [County] [State]. Immediately {Incident_Time} until [hh:mm] [am/pm] [Day].	Keep away from the area. {www.Official_Web_Site.gov}	3	Grave fuoriuscita tossica osservata {Short_Area] [City] [County] [State}. [Description & Recommended Action] subito {Incident_Time} fino a {hh:mm} {am/pm}.	Grave fuoriuscita tossica osservata {Short_Area] [City] [County] [State}. [Description & Recommended Action] subito {Incident_Time} fino a {hh:mm} {am/pm}.	Grave fuoriuscita tossica osservata {Short_Area] [City] [County] [State}. [Description & Recommended Action] subito {Date} {Incident_Time} fino a {hh:mm} {am/pm}.	Il {Official_Government_Agency} ha una grave fuoriuscita tossica osservata in {City} [County] {State}. subito {Incident_Time} {Day}, fino a {hh:mm} [Describe the	Tenere lontano dalla zona. {www.Official_Web_Site.gov }	fuoriuscita tossica	rischio di contaminazione	CBRNE
OET-199	S	traffic	road hazard	Transport			TEC	roadTraff	☒ Immediate	☒ Severe	☒ Likely	Severe road traffic is likely for {Short_Area] [City] [County] [State}. [Description & Recommended Action] immediately {Incident_Time} until [hh:mm] [am/pm].	Severe road traffic is likely for {Short_Area] [City] [County] [State}. [Description & Recommended Action] immediately {Incident_Time} until [hh:mm] [am/pm].	Severe road traffic is likely for {Short_Area] [City] [County] [State}. [Description & Recommended Action] immediately {Date} {Incident_Time} until [hh:mm] [am/pm].	The {Official_Government_Agency} has a severe road traffic likely for {Short_Area] [City] [County} {State}. Immediately at {Incident_Time} {Day},	Drive carefully, you may need to stop quickly because of slower traffic ahead. {www.Official_Web_Site.gov}	6	È probabile che il traffico stradale {Short_Area] [City] [County] [State}. [Description & Recommended Action] subito {Incident_Time} fino a {hh:mm} {am/pm}.	È probabile che il traffico stradale {Short_Area] [City] [County] [State}. [Description & Recommended Action] subito {Incident_Time} fino a {hh:mm} {am/pm}.	E probabile che il traffico stradale {Short_Area] [City] [County] [State}. [Description & Recommended Action] subito {Date} {Incident_Time} fino a {hh:mm} {am/pm}.	Il {Official_Government_Agency} ha un grave traffico stradale probabile per {Short_Area] [City] [County} {State}. Immediatamente a {Incident_Time} {Day},	Guida con attenzione, potrebbe essere necessario fermarsi rapidamente a causa del traffico più lento in anticipo. {www.Official_Web_Site.gov }	traffico	pericolo stradale	Trasporto
OET-199	E	traffic emergency	road hazard	Transport			TRE	trafficEm	☒ Immediate	☒ Severe	☒ Likely	A severe traffic emergency is likely for {Short_Area] [City] [County] [State}. [Description & Recommended Action] immediately {Incident_Time} until [hh:mm] [am/pm].	A severe traffic emergency is likely for {Short_Area] [City] [County] [State}. [Description & Recommended Action] immediately {Incident_Time} until [hh:mm] [am/pm].	A severe traffic emergency is likely for {Short_Area] [City] [County] [State}. [Description & Recommended Action] immediately {Date} {Incident_Time} until [hh:mm] [am/pm].	The {Official_Government_Agency} has a severe traffic emergency likely for {Short_Area] [City] [County} {State}. Immediately at {Date} {Incident_Time} {Day},	Drive carefully, you may need to stop quickly because of slower traffic ahead. {www.Official_Web_Site.gov}	5	È probabile una grave emergenza stradale {Short_Area] [City] [County] [State}. [Description & Recommended Action] subito {Incident_Time} fino a {hh:mm} {am/pm}.	È probabile una grave emergenza stradale {Short_Area] [City] [County] [State}. [Description & Recommended Action] subito {Incident_Time} fino a {hh:mm} {am/pm}.	È probabile una grave emergenza stradale {Short_Area] [City] [County] [State}. [Description & Recommended Action] subito {Date} {Incident_Time} fino a	Il {Official_Government_Agency} ha una grave emergenza stradale probabile per {Short_Area] [City] [County} {State}. Immediatamente a {Date} {Incident_Time} {Day},	Guida con attenzione, potrebbe essere necessario fermarsi rapidamente a causa del traffico più lento in anticipo. {www.Official_Web_Site.gov }	emergenza del traffico	pericolo stradale	Trasporto
OET-200	1	transportation; travel level 1 - Exercise Normal Precautions	transport, health issue, safety hazard	Transport		This is the lowest advisory level for safety and security risk.	TA1	travA1	☒ Past	☒ Minor	☒ Likely	A minor travel advisory level 1 is for destination [City] [State] [Country]	A minor transportation travel advisory level 1 is for destination [City] [State] [Country]. {Incident_Time] until [hh:mm] [am/pm] [Day]. Exercise normal precautions.	A travel advisory level 1 is for destination [City] [State] [Country]	{Official_Government_Agency} has a travel advisory level 1 for destination [City] [State] [Country]. At {Date} {Incident_Time} [hh:mm] [am/pm] [Day], [Describe the incident, hazard and its consequences].	Exercise normal precautions when travelling to this [City] [State] [Country]. {www.Official_Web_Site.gov}	8	Un livello di consulenza di viaggio 1 è per la destinazione [City] [State] [Country]	Un livello di consulenza di viaggio 1 è per la destinazione [City] [State] [Country]	Un livello di consulenza di viaggio 1 è per la destinazione [City] [State] [Country]	{Official_Government_Agency} ha un livello di consulenza di viaggio 1 per la destinazione [City] [State] [Country]. A {Date} {Incident_Time} {Day}, [Describe the incident, hazard and its consequences].	Esercitare le normali precauzioni quando si viaggia verso questo [City] [State] [Country]. {www.Official_Web_Site.gov }	trasporto; livello di viaggio 1 - Esercitare le normali precauzioni	trasporti, problemi di salute, rischi per la sicurezza	Trasporto
OET-200	2	transportation; travel level 2 – Exercise Increased Caution	transport, health issue, safety hazard	Transport		Be aware of heightened risks to safety and security. The U.S. Department of State provides additional advice for travelers in these areas in the Travel Advisory.	TA2	travA2	☒ Expected	☒ Moderate	☒ Observed	A moderate travel level 2 is observed for destination [City] [State] [Country]. Exercise increased caution.	A moderate transportation travel level 2 is observed for destination [City] [State] [Country]. Expected {Incident_Time] until [hh:mm] [am/pm] [Day]. Be Aware of heightened risks to safety and security. Check U.S. Department of State for additional advice for this country.	A moderate transportation travel level 2 is observed for destination [City] [State] [Country]. Expected {Incident_Time] until [hh:mm] [am/pm] [Day]. Be Aware of heightened risks to safety and security. Check U.S. Department of State for additional advice for this country.	The {Official_Government_Agency} has a moderate transportation travel advisory level 2 for destination [City] [State] [Country]. Expected at {Date} {Incident_Time} {Day}, [Describe the incident, hazard and its consequences].	Exercise increased caution. Check U.S. Department of State for additional advice for this country. {www.Official_Web_Site.gov}	5	Un livello di viaggio di trasporto moderato 2 è osservato per la destinazione [City] [State] [Country]. Esercitare maggiore cautela.	A moderate transportation travel level 2 is observed for destination [City] [State] [Country]. Previsto {Incident_Time] fino a {hh:mm} {Day}. Essere consapevoli dei maggiori rischi per la sicurezza. Controlla il Dipartimento di Stato degli Stati Uniti per ulteriori consigli per questo paese.	A moderate transportation travel level 2 is observed for destination [City] [State] [Country]. Previsto {Incident_Time] fino a {hh:mm} {Day}. Essere consapevoli dei maggiori rischi per la sicurezza. Controlla il Dipartimento di Stato degli Stati Uniti per ulteriori consigli per questo paese.	Il {Official_Government_Agency} ha un moderato livello di consulenza sui viaggi di trasporto 2 per la destinazione [City] [State] [Country]. Previsto {Date} {Incident_Time} {Day}, [Describe the incident, hazard and its consequences].	Esercitare maggiore cautela. Controlla il Dipartimento di Stato degli Stati Uniti per ulteriori consigli per questo paese. {www.Official_Web_Site.gov }	trasporto; livello di viaggio 2 – Esercizio Maggiore cautela	trasporti, problemi di salute, rischi per la sicurezza	Trasporto

OET-204	6	typhoon; 6	tropical storm	Meteorological	B	use hurricane category 6	HU6	hurr6	☒ Immediate	☒ Extreme	☒ Observed	{Incident_Time} Extreme CATegory 6 super typhoon observed in {County} {State} until [Day] [hh:mm] [am/pm].	Immediately {Incident_Time} Extreme CATegory 6 super typhoon observed in {County} {State} until [Day] [hh:mm] [am/pm].		Immediately {Date} {Incident_Time} Extreme CATegory 6 super typhoon expected in {County} {State} until [Day] [hh:mm] [am/pm].	The {Official_Government_Agency} has an extreme CATegory 6 super typhoon expected in {County} {State}. Immediately {Date} {Incident_Time} until [Day] [hh:mm] [am/pm].	Make preparations for CAT 6 force winds, power outages, flooding. Evacuation required for low lying areas. Inundation risk area information and further details may follow. Use a Business Continuity and Disaster Recovery plan. Avoid	3	Immediatamente {Incident_Time} Estremo CATegory 6 super tifone previsto in {County} {State}.	Immediatamente {Incident_Time} Estremo CATegory 6 super tifone previsto in {County} {State}.	Immediatamente {Incident_Time} Estremo CATegory 6 super tifone previsto in {County} {State}.	Il {Official_Government_Agency} ha un estremo CATegory 6 super tifone previsto in {County} {State}. Subito {Date}{Incident_Time} fino a [endDate] [hh:mm].	Preparati per venti di forza CAT 6, interruzioni di corrente, inondazioni. Evacuazione necessaria per le aree basse. Possono seguire informazioni sull'area a rischio di inondazione e ulteriori	tifone	tempesta tropicale	meteorologico
OET-205		ultraviolet	safety	Safety	F		UVW	radiological	☒ Immediate	☒ Severe	☒ Observed	There is severe ultraviolet observed for {Short_Area] [City] [County] [State]. [Description & Recommended Action] immediately {Incident_Time} until [hh:mm] [am/pm].	There is severe ultraviolet observed for {Short_Area] [City] [County] [State]. [Description & Recommended Action] immediately {Incident_Time} until [endDay] [hh:mm] [am/pm].		There is severe ultraviolet observed for {Short_Area] [City] [County] [State]. [Description & Recommended Action] immediately {Date} {Incident_Time} until [endDay] [hh:mm] [am/pm].	{Incident_Time} The {Official_Government_Agency} has a severe ultraviolet observed for {Short_Area] [City] [County] [State]. [Description & Recommended Action] immediately until [endDay] [hh:mm] [am/pm].	As ultraviolet may be in high concentration and can be harmful, but invisible, please follow the recommended action and avoid the area. The use of sunscreen of SPF 15 is recommended with a maximum exposure to the sun of [hh:mm]. {www.Official_Web_Site.gov}	4	C'è un forte ultravioletto osservato per {Short_Area] [City] [County] [State]. [Description & Recommended Action] subito {Incident_Time} fino a {hh:mm} {am/pm}.	C'è un forte ultravioletto osservato per {Short_Area] [City] [County] [State]. [Description & Recommended Action] subito {Incident_Time} fino a {hh:mm} {am/pm}.	C'è un forte ultravioletto osservato per {Short_Area] [City] [County] [State]. [Description & Recommended Action] subito {Date} {Incident_Time} fino a {hh:mm} {am/pm}.	{Incident_Time} Il {Official_Government_Agency} C'è un forte ultravioletto osservato per ha un ultravioletto grave osservato per {Short_Area] [City] [County] [State]. [Description & Recommended Action] fino a {hh:mm} {am/pm}.	Poiché l'ultravioletto può essere ad alta concentrazione e può essere dannoso, ma invisibile, si prega di seguire l'azione raccomandata ed evitare l'area. L'uso della protezione solare di SPF 15 è consigliato con la	ultravioletto	sicurezza	Sicurezza
OET-206		utility	utility issue	Infrastructure			UTA	Utility	☒ Expected	☒ Moderate	☒ Observed	Moderate utility {details} observed for [Area] [City] {County} {State}. Expected {Incident_Time} until [Day] [hh:mm] [am/pm].	Moderate utility {details} observed for [Area] [City] {County} {State}. Expected {Incident_Time} until [Day] [hh:mm] [am/pm].		Moderate utility {details} observed for [Area] [City] {County} {State}. Expected {Date} {Incident_Time} until [Day] [hh:mm] [.	The {Official_Government_Agency} has a moderate utility {Details} observed in [Area] [City] [County]	{Instructions}. {www.Official_Web_Site.gov}	9	Utilità moderata {details} i osservato per [Area] [City] {County} {State}. Previsto {Incident_Time} fino a [hh:mm].	Utilità moderata {details} i osservato per [Area] [City] {County} {State}. Previsto {Incident_Time} fino a [hh:mm].	Utilità moderata {details} i osservato per [Area] [City] {County} {State}. Previsto {Date} {Incident_Time} fino a [hh:mm].	Il {Official_Government_Agency} ha un'utilità moderata {Details} osservato per [Area] [City] [County]	{Instructions}. {www.Official_Web_Site.gov}	utilità	problema di utilità	Infrastruttura
OET-207		vehicle crime	criminal activity	Safety			CVA	vehicleCrime	☒ Expected	☒ Moderate	☒ Observed	Moderate vehicle crime {details} observed for [Tag_Number] License Plate [Tag_State] in [Area] [City] {County} {State}. Expected {Incident_Time} until [endDate] [hh:mm]	Moderate vehicle crime {details} observed for [Tag_Number] License Plate [Tag_State] in [Area] [City] {County} {State}. Expected {Incident_Time} until [endDate] [hh:mm]		Moderate vehicle crime {details} observed for [Tag_Number] License Plate [Tag_State] in [Area] [City] {County} {State}. Expected {Incident_Time} until [endDate] [hh:mm]	The {Official_Government_Agency} has a moderate vehicle crime {Details} for [Tag_Number] License Plate [Tag_State] observed in [Area] [City] [County]	{Instructions}. {www.Official_Web_Site.gov}	9	Criminalità moderata dei veicoli {details} osservato per [State] [Tag] in [Area] [City] {County} {State} Previsto {Incident_Time} fino a [hh:mm].	Criminalità moderata dei veicoli {details} osservato per [State] [Tag] in [Area] [City] {County} {State} Previsto {Incident_Time} fino a [hh:mm].	Criminalità moderata dei veicoli {details} osservato per [State] [Tag] in [Area] [City] {County} {State} Previsto {Date} {Incident_Time} fino a [hh:mm].	Il {Official_Government_Agency} ha un crimine veicolo moderato {Details} per [State] [Tag] osservato in [Area] [City] [County] {State}. Previsto {Date}	{Instructions}. {www.Official_Web_Site.gov}	criminalità automobilistica	Attività criminale	Sicurezza
OET-208		volcanic activity	volcano hazard	Geological	F	e.g. pyroclastic surge	VOS	pyroclasticS	☒ Immediate	☒ Extreme	☒ Observed	An extreme pyroclastic surge is observed for {Short_Area] [City] [County] [State]. [Description & Recommended Action]. Immediately {Incident_Time} until	An extreme pyroclastic surge is observed for {Short_Area] [City] [County] [State]. [Description & Recommended Action]. Immediately {Incident_Time} until		An extreme pyroclastic surge is observed for {Short_Area] [City] [County] [State]. [Description & Recommended Action]. Immediately {Date} {Incident_Time} until	The {Official_Government_Agency} has an extreme pyroclastic surge observed for {Short_Area] [City] [County] [State]. [Description & Recommended Action]	Escape with the greatest haste possible! {www.Official_Web_Site.gov}	1	Si osserva un'estrema ondata piroclastica per {Short_Area] [City] [County] [State]. [Description & Recommended Action] subito {Incident_Time} fino a {hh:mm} {am/pm}.	Si osserva un'estrema ondata piroclastica per {Short_Area] [City] [County] [State]. [Description & Recommended Action] subito {Incident_Time} fino a {hh:mm} {am/pm}.	Si osserva un'estrema ondata piroclastica per {Short_Area] [City] [County] [State]. [Description & Recommended Action] subito {Date} {Incident_Time} fino a	Il {Official_Government_Agency} ha un'estrema ondata piroclastica osservata per {Short_Area] [City] [County] [State]. [Description & Recommended Action]	Fuggi con la massima fretta possibile! {www.Official_Web_Site.gov}	attività vulcanica	rischio vulcano	geologico
OET-209	0	volcano; 0	geophysical	Geological		Volcanic Explosivity or risk Index (VEI) (an estimate)	VO0	volcano0	☒ Past	☒ Minor	☒ Observed	Minor Volcanic Explosivity or Risk 0 observed past {Date} {Incident_Time} for [Area] [City] [County] [State] until further notice	Minor Volcanic Explosivity or Risk 0 observed past {Date} {Incident_Time} for [Area] [City] [County] [State] until further notice	Minor Volcanic Explosivity or Risk 0 observed past {Date} {Incident_Time} for [Area] [City] [County] [State] until further notice	Minor Volcanic Explosivity or Risk 0 observed past {Date} {Incident_Time} for [Area] [City] [County] [State] until further notice	{Official_Government_Agency} has a minor volcanic Explosivity or Risk 0 observed past for {Short_Area] [City] [County] [State]. [Description & Recommended Action]. At {Date} {Incident_Time} until further notice.	{Instructions}. Use a Business Continuity and Disaster Recovery plan. (Reception of alerts in ravines and craters needs to be checked for and may require satellite phones or other measures.) {www.Official_Web_Site.gov}	3	Esplosività vulcanica minore o rischio 0 osservato passato {Incident_Time} per [Area] [City] [County] [State] fino a nuovo avviso	Esplosività vulcanica minore o rischio 0 osservato passato {Incident_Time} per [Area] [City] [County] [State] fino a nuovo avviso	Esplosività vulcanica minore o rischio 0 osservato passato {Incident_Time} per [Area] [City] [County] [State] fino a nuovo avviso	{Official_Government_Agency} ha una minore esplosività vulcanica o rischio 0 osservato passato per {Short_Area] [City] [County] [State]. [Description & Recommended Action] a {Date} {Incident_Time} fino a nuovo avviso	{Instructions}. Utilizzare un piano di business continuity e ripristino di emergenza. {www.Official_Web_Site.gov}	vulcano 0	geofisico	geologico
OET-209	1	volcano; 1	geophysical	Geological	F	Volcanic Explosivity or risk Index (VEI) (an estimate)	VO1	volcano1	☒ Expected	☒ Moderate	☒ Observed	Moderate Volcanic Explosivity or Risk 1 observed {Date} {Incident_Time} expected for [Area] [City] [County] [State] until further notice	Moderate Volcanic Explosivity or Risk 1 observed {Date} {Incident_Time} expected for [Area] [City] [County] [State] until further notice. Be prepared to leave.	Moderate Volcanic Explosivity or Risk 1 observed {Date} {Incident_Time} expected for [Area] [City] [County] [State] until further notice. Be prepared to leave.	Moderate Volcanic Explosivity or Risk 1 observed {Date} {Incident_Time} expected for [Area] [City] [County] [State] until further notice	The {Official_Government_Agency} has a moderate volcanic Explosivity or Risk 1 observed for {Short_Area] [City] [County] [State]. [Description & Recommended Action]. Expected {Date} {Incident_Time} until	Be prepared to leave. Use a Business Continuity and Disaster Recovery plan. Ensure that potable water supply is prepared and secure. {Instructions}. {www.Official_Web_Site.gov}	7	Moderata esplosività vulcanica o rischio 1 osservato {Incident_Time} previsto per [Area] [City] [County] [State] Moderata esplosività vulcanica o rischio 1 osservato ...	Moderata esplosività vulcanica o rischio 1 osservato {Incident_Time} previsto per [Area] [City] [County] [State] Moderata esplosività vulcanica o rischio 1 osservato ...	Moderata esplosività vulcanica o rischio 1 osservato {Incident_Time} previsto per [Area] [City] [County] [State] Moderata esplosività vulcanica o rischio 1 osservato ...	Il {Official_Government_Agency} ha una moderata esplosività vulcanica o rischio 1 osservato per {Short_Area] [City] [County] [State]. [Description & Recommended Action]. Previsto {Date} {Incident_Time} fino a	Preparati ad andartene. Utilizzare un piano di business continuity e ripristino di emergenza. {Instructions}. {www.Official_Web_Site.gov}	vulcano 1	geofisico	geologico
OET-209	2	volcano; 2	geophysical	Geological	F	Volcanic Explosivity or risk Index (VEI) (an estimate)	VO2	volcano2	☒ Immediate	☒ Severe	☒ Observed	Severe Volcanic Explosivity or Risk 2 observed {Date} {Incident_Time} immediately for [Area] [City] [County] [State] until further notice	Severe Volcanic Explosivity or Risk 2 observed {Date} {Incident_Time} immediately for [Area] [City] [County] [State] until further notice. Organize and leave.	Severe Volcanic Explosivity or Risk 2 observed {Date} {Incident_Time} immediately for [Area] [City] [County] [State] until further notice. Organize and leave.	Severe Volcanic Explosivity or Risk 2 observed {Date} {Incident_Time} immediately for [Area] [City] [County] [State] until further notice	The {Official_Government_Agency} has a severe volcanic Explosivity or Risk 2 observed for {Short_Area] [City] [County] [State]. [Description & Recommended Action] immediately {Date} {Incident_Time} until further notice.	Organize and leave. Use a Business Continuity and Disaster Recovery plan. {Instructions}. {www.Official_Web_Site.gov}	7	Grave esplosività vulcanica o rischio 2 osservato {Incident_Time} subito per [Area] [City] [County] [State] fino a nuovo avviso. Organizzare e lasciare.	Grave esplosività vulcanica o rischio 2 osservato {Incident_Time} subito per [Area] [City] [County] [State] fino a nuovo avviso. Organizzare e lasciare.	Grave esplosività vulcanica o rischio 2 osservato {Incident_Time} subito per [Area] [City] [County] [State] fino a nuovo avviso. Organizzare e lasciare.	Il {Official_Government_Agency} ha una grave esplosività vulcanica o rischio 2 osservato per {Short_Area] [City] [County] [State]. [Description & Recommended Action] subito per {Date} {Incident_Time} fino a	Organizzare e lasciare. Utilizzare un piano di business continuity e ripristino di emergenza. {Instructions}. {www.Official_Web_Site.gov}	vulcano 2	geofisico	geologico
OET-209	3	volcano; 3	geophysical	Geological	F	Volcanic Explosivity or risk Index (VEI) (an estimate)	VO3	volcano3	☒ Immediate	☒ Severe	☒ Observed	Severe Volcanic Explosivity or Risk 3 observed {Date} {Incident_Time} immediately for [Area] [City] [County] [State] until further notice	Severe Volcanic Explosivity or Risk 3 observed {Date} {Incident_Time} immediately for [Area] [City] [County] [State] until further notice. Leave the area.	Severe Volcanic Explosivity or Risk 3 observed {Date} {Incident_Time} immediately for [Area] [City] [County] [State] until further notice. Leave the area.	Severe Volcanic Explosivity or Risk 3 observed {Date} {Incident_Time} immediately for [Area] [City] [County] [State] until further notice	The {Official_Government_Agency} has a severe volcanic Explosivity or Risk 3 observed for {Short_Area] [City] [County] [State]. [Description & Recommended Action] immediately {Date} {Incident_Time} until further notice.	Leave the area. Masks for volcanic gases and ash may be advisable. HVAC evaporators may become contaminated and condensers become clogged. If staying, check that the potable water supply is adequate and secure. This may mean disconnecting roof supply to storage tank and protection against earthquakes for example. {Instructions}. {www.Official_Web_Site.gov}	6	Grave esplosività vulcanica o rischio 3 osservato {Incident_Time} subito per [Area] [City] [County] [State] fino a nuovo avviso. Lascia l'area.	Grave esplosività vulcanica o rischio 3 osservato {Incident_Time} subito per [Area] [City] [County] [State] fino a nuovo avviso. Lascia l'area.	Grave esplosività vulcanica o rischio 3 osservato {Incident_Time} subito per [Area] [City] [County] [State] fino a nuovo avviso. Lascia l'area.	Il {Official_Government_Agency} ha una grave esplosività vulcanica o rischio 3 osservato per {Short_Area] [City] [County] [State]. [Description & Recommended Action] subito {Date} {Incident_Time} fino a nuovo avviso.	Lascia l'area. Le maschere per gas vulcanici e cenere possono essere. Gli evaporatori HVAC possono essere contaminati e i condensatori si intasano. raccomandate. {Instructions}. {www.Official_Web_Site.gov}	vulcano 3	geofisico	geologico
OET-209	4	volcano; 4	geophysical	Geological	F	Volcanic Explosivity or risk Index (VEI) (an estimate)	VO4	volcano4	☒ Immediate	☒ Extreme	☒ Observed	Extreme Volcanic Explosivity or Risk 4 observed {Date} {Incident_Time}. Immediately for [Area] [City] [County] [State] until further notice	Extreme Volcanic Explosivity or Risk 4 observed {Date} {Incident_Time}. Immediately for [Area] [City] [County] [State] until further notice. Evacuate Now.	Extreme Volcanic Explosivity or Risk 4 observed {Date} {Incident_Time}. Immediately for [Area] [City] [County] [State] until further notice. Evacuate now.	Extreme Volcanic Explosivity or Risk 4 observed {Date} {Incident_Time}. Immediately for [Area] [City] [County] [State] until further notice	The {Official_Government_Agency} has an extreme volcanic Explosivity or Risk 4 observed for {Short_Area] [City] [County] [State]. [Description & Recommended Action]. Immediately {Date} {Incident_Time} until	Evacuate now. Masks for volcanic gases and ash are recommended. Volcanic ash may clog vehicle air filters, radiators, air conditioners and contaminate condensers. {Instructions}. {www.Official_Web_Site.gov}	6	Estrema esplosività vulcanica o rischio 4 osservato {Incident_Time} subito per [Area] [City] [County] [State] fino a nuovo avviso. Evacuate ora.	Estrema esplosività vulcanica o rischio 4 osservato {Incident_Time} subito per [Area] [City] [County] [State] fino a nuovo avviso. Evacuate ora.	Estrema esplosività vulcanica o rischio 4 osservato {Incident_Time} subito per [Area] [City] [County] [State] fino a nuovo avviso. Evacuate ora.	Il {Official_Government_Agency} ha un'estrema esplosività vulcanica o rischio 4 osservato per {Short_Area] [City] [County] [State]. [Description & Recommended Action] subito {Date} {Incident_Time} fino a	Evacuate ora. Si consigliano maschere per gas vulcanici e cenere. La cenere vulcanica può ostruire i filtri dell'aria dei veicoli, i radiatori, i condizionatori d'aria e contaminare gli evaporatori. {Instructions}. {www.Official_Web_Site.gov}	vulcano 4	geofisico	geologico
OET-209	5	volcano; 5	geophysical	Geological	F	Volcanic Explosivity or risk Index (VEI) (an estimate)	VO5	volcano5	☒ Immediate	☒ Extreme	☒ Observed	Extreme Volcanic Explosivity or Risk 5 observed {Date} {Incident_Time}. Immediately for [Area] [City] [County] [State] until further notice	Extreme Volcanic Explosivity or Risk 5 observed {Date} {Incident_Time}. Immediately for [Area] [City] [County] [State] until further notice. Evacuate Rapidly.	Extreme Volcanic Explosivity or Risk 5 observed {Date} {Incident_Time}. Immediately for [Area] [City] [County] [State] until further notice. Evacuate Rapidly.	Extreme Volcanic Explosivity or Risk 5 observed {Date} {Incident_Time}. Immediately for [Area] [City] [County] [State] until further notice	The {Official_Government_Agency} has an extreme volcanic Explosivity or Risk 5 observed for {Short_Area] [City] [County] [State]. [Description & Recommended Action]. Immediately {Date} {Incident_Time} until	Evacuate Rapidly. Masks for volcanic gases and ash are recommended. If sheltering, remove ash accumulation from the roof to avoid roof collapse. If traveling, ash can be a driving hazard. If potable water supply is limited, evacuation is recommended. {Instructions}. {www.Official_Web_Site.gov}	5	Estrema esplosività vulcanica o rischio 5 osservato {Incident_Time} subito per [Area] [City] [County] [State] fino a nuovo avviso. Evacuare rapidamente.	Estrema esplosività vulcanica o rischio 5 osservato {Incident_Time} subito per [Area] [City] [County] [State] fino a nuovo avviso. Evacuare rapidamente.	Estrema esplosività vulcanica o rischio 5 osservato {Incident_Time} subito per [Area] [City] [County] [State] fino a nuovo avviso. Evacuare rapidamente.	Il {Official_Government_Agency} ha un'estrema esplosività vulcanica o rischio 5 osservato per {Short_Area] [City] [County] [State]. [Description & Recommended Action] subito {Date} {Incident_Time} fino a	Evacuare rapidamente. Si consigliano maschere per gas vulcanici e cenere. Se si ripara, rimuovere l'accumulo di cenere dal tetto per evitare il collasso del tetto. Se si viaggia, la cenere può essere un pericolo di guida. {Instructions}. {www.Official_Web_Site.gov	vulcano 5	geofisico	geologico
OET-209	6	volcano; 6	geophysical	Geological	F	Volcanic Explosivity or risk Index (VEI) (an estimate)	VO6	volcano6	☒ Immediate	☒ Extreme	☒ Observed	Extreme Volcanic Explosivity or Risk 6 observed {Date} {Incident_Time}. Immediately for [Area] [City] [County] [State] until further notice	Extreme Volcanic Explosivity or Risk 6 observed {Date} {Incident_Time}. Immediately for [Area] [City] [County] [State] until further notice. Evacuate Rapidly!	Extreme Volcanic Explosivity or Risk 6 observed {Date} {Incident_Time}. Immediately for [Area] [City] [County] [State] until further notice. Evacuate Immediately.	Extreme Volcanic Explosivity or Risk 6 observed {Date} {Incident_Time}. Immediately for [Area] [City] [County] [State] until further notice	The {Official_Government_Agency} has an extreme volcanic Explosivity or Risk 6 observed for {Short_Area] [City] [County] [State]. [Description & Recommended Action]. Immediately {Date} {Incident_Time} until	Evacuate Rapidly. Masks for volcanic gases and ash are recommended. If sheltering, remove ash accumulation from the roof to avoid roof collapse. Snow or rain can add weight. {Instructions}. {www.Official_Web_Site.gov}	5	Estrema esplosività vulcanica o rischio 6 osservato {Incident_Time} subito per [Area] [City] [County] [State] fino a nuovo avviso. Evacuare immediatamente.	Estrema esplosività vulcanica o rischio 6 osservato {Incident_Time} subito per [Area] [City] [County] [State] fino a nuovo avviso. Evacuare immediatamente.	Estrema esplosività vulcanica o rischio 6 osservato {Incident_Time} subito per [Area] [City] [County] [State] fino a nuovo avviso. Evacuare immediatamente.	Il {Official_Government_Agency} ha un'estrema esplosività vulcanica o rischio 6 osservato per {Short_Area] [City] [County] [State]. [Description & Recommended Action] subito {Date} {Incident_Time} fino a	Evacuare rapidamente. Si consigliano maschere per gas vulcanici e cenere. Se si ripara, rimuovere l'accumulo di cenere dal tetto per evitare il collasso del tetto. Neve o pioggia possono aggiungere peso. {Instructions}. {www.Official_Web_Site.gov}	vulcano 6	geofisico	geologico
OET-209	7	volcano; 7	geophysical	Geological	F	Volcanic Explosivity or risk Index (VEI) (an estimate)	VO7	volcano7	☒ Immediate	☒ Extreme	☒ Observed	Extreme Volcanic Explosivity or Risk 7 observed {Date} {Incident_Time}. Immediately for [Area] [City] [County] [State] until further notice	Extreme Volcanic Explosivity or Risk 7 observed {Date} {Incident_Time}. Immediately for [Area] [City] [County] [State]. until further notice. Escape with the greatest haste!	Extreme Volcanic Explosivity or Risk 7 observed {Date} {Incident_Time}. Immediately for [Area] [City] [County] [State] until further notice. Escape with the greatest haste!	Extreme Volcanic Explosivity or Risk 7 observed {Date} {Incident_Time}. Immediately for [Area] [City] [County] [State] until further notice	The {Official_Government_Agency} has an extreme volcanic Explosivity or Risk 7 observed for {Short_Area] [City] [County] [State]. [Description & Recommended Action]. Immediately {Date} {Incident_Time} until	Escape with the greatest haste! Only shelter if the place is adequate for such circumstances, with precautions. {Instructions}. {www.Official_Web_Site.gov}	4	Estrema esplosività vulcanica o rischio 7 osservato {Incident_Time} subito per [Area] [City] [County] [State] fino a nuovo avviso. Fuggi con la più grande fretta!	Estrema esplosività vulcanica o rischio 7 osservato {Incident_Time} subito per [Area] [City] [County] [State] fino a nuovo avviso. Fuggi con la più grande fretta!	Estrema esplosività vulcanica o rischio 7 osservato {Incident_Time} subito per [Area] [City] [County] [State] fino a nuovo avviso. Fuggi con la più grande fretta!	Il {Official_Government_Agency} ha un'estrema esplosività vulcanica o rischio 7 osservato per {Short_Area] [City] [County] [State]. [Description & Recommended Action] subito {Date} {Incident_Time} fino a	Fuggi con la più grande fretta! Riparo solo se il luogo è adeguato per tali circostanze, con precauzioni. {Instructions}. {www.Official_Web_Site.gov}	vulcano 7	geofisico	geologico
OET-209	8	volcano; 8	geophysical	Geological	F	Volcanic Explosivity or risk Index (VEI) (an estimate)	VO8	volcano8	☒ Immediate	☒ Extreme	☒ Observed	Extreme Volcanic Explosivity or Risk 8 observed {Date} {Incident_Time}. Immediately for [Area] [City] [County] [State] until further notice	Extreme Volcanic Explosivity or Risk 8 observed {Date} {Incident_Time}. Immediately for [Area] [City] [County] [State] until further notice. Escape with the Greatest Haste!	Extreme Volcanic Explosivity or Risk 8 observed {Date} {Incident_Time}. Immediately for [Area] [City] [County] [State] until further notice. Escape with the greatest haste!	Extreme Volcanic Explosivity or Risk 8 observed {Date} {Incident_Time}. Immediately for [Area] [City] [County] [State] until further notice	The {Official_Government_Agency} has an extreme volcanic Explosivity or Risk 8 observed for {Short_Area] [City] [County] [State]. [Description & Recommended Action]. Immediately {Date} {Incident_Time} until	Escape with the greatest haste! Only shelter if the place is adequate for such circumstances, with precautions. {Instructions}. {www.Official_Web_Site.gov}	3	Estrema esplosività vulcanica o rischio 8 osservato {Incident_Time} subito per [Area] [City] [County] [State] fino a nuovo avviso. Fuggi con la più grande fretta!	Estrema esplosività vulcanica o rischio 8 osservato {Incident_Time} subito per [Area] [City] [County] [State] fino a nuovo avviso. Fuggi con la più grande fretta!	Estrema esplosività vulcanica o rischio 8 osservato {Incident_Time} subito per [Area] [City] [County] [State] fino a nuovo avviso. Fuggi con la più grande fretta!	Il {Official_Government_Agency} ha un'estrema esplosività vulcanica o rischio 8 osservato per {Short_Area] [City] [County] [State]. [Description & Recommended Action] subito {Date} {Incident_Time} fino a	Fuggi con la più grande fretta! Riparo solo se il luogo è adeguato per tali circostanze, con precauzioni. {Instructions}. {www.Official_Web_Site.gov}	vulcano 8	geofisico	geologico
OET-209	9	volcano' 9	geophysical	Geological	F	Volcanic Explosivity or risk Index (VEI) (an estimate)	VO9	volcano9	☒ Immediate	☒ Extreme	☒ Observed	Extreme Volcanic Explosivity or Risk 9 observed {Date} {Incident_Time}. Immediately for [Area] [City] [County] [State] until further notice	Extreme Volcanic Explosivity or Risk 9 observed {Date} {Incident_Time}. Immediately for [Area] [City] [County] [State] until further notice. Escape with the Greatest Haste!	Extreme Volcanic Explosivity or Risk 9 observed {Date} {Incident_Time}. Immediately for [Area] [City] [County] [State] until further notice. Escape with the greatest haste!	Extreme Volcanic Explosivity or Risk 9 observed {Date} {Incident_Time}. Immediately for [Area] [City] [County] [State] until further notice. Escape with the Greatest Haste!	The {Official_Government_Agency} has an extreme volcanic Explosivity or Risk 9 observed for {Short_Area] [City] [County] [State]. [Description & Recommended Action]. Immediately {Date} {Incident_Time} until	Escape with the greatest haste! Only shelter if the place is adequate for such circumstances, with precautions. {Instructions}. {www.Official_Web_Site.gov}	3	Estrema esplosività vulcanica o rischio 9 osservato {Incident_Time} subito per [Area] [City] [County] [State] fino a nuovo avviso. Fuggi con la più grande fretta!	Estrema esplosività vulcanica o rischio 9 osservato {Incident_Time} subito per [Area] [City] [County] [State] fino a nuovo avviso. Fuggi con la più grande fretta!	Estrema esplosività vulcanica o rischio 9 osservato {Incident_Time} subito per [Area] [City] [County] [State] fino a nuovo avviso. Fuggi con la più grande fretta!	Il {Official_Government_Agency} ha un'estrema esplosività vulcanica o rischio 9 osservato per {Short_Area] [City] [County] [State]. [Description & Recommended Action] subito {Date} {Incident_Time} fino a	Fuggi con la più grande fretta! Riparo solo se il luogo è adeguato per tali circostanze, con precauzioni. {Instructions}. {www.Official_Web_Site.gov}	vulcano 9	geofisico	geologico
OET-209	O	volcanic eruption	geophysical	Geological	F		VOW	volcano	☒ Immediate	☒ Extreme	☒ Observed	Extreme Volcanic eruption observed. Immediately {Incident_Time} for [Area] [City] [County] [State] {Instructions} until further notice	Extreme Volcanic eruption observed. Immediately {Incident_Time} for [Area] [City] [County] [State] {Instructions} until further notice. Move out taking a	Extreme Volcanic eruption observed. Immediately {Incident_Time} for [Area] [City] [County] [State] {Instructions} until further notice	Extreme Volcanic eruption observed. Immediately {Date} {Incident_Time} for [Area] [City] [County] [State] until further notice	The {Official_Government_Agency} has an extreme volcanic eruption observed for {Short_Area] [City] [County] [State].	Move out, taking a route that is safe. Do not expect to be able to return in the near future. {www.Official_Web_Site.gov}	2	Eruzione vulcanica estrema osservata. Immediatamente {Incident_Time} per [Area] [City] [County] [State] {Instructions} fino a nuovo avviso	Eruzione vulcanica estrema osservata. Immediatamente {Incident_Time} per [Area] [City] [County] [State] {Instructions} fino a nuovo avviso	Eruzione vulcanica estrema osservata. Immediatamente {Date} {Incident_Time} per [Area] [City] [County] [State] {Instructions} fino a nuovo avviso	Il {Official_Government_Agency} ha un'eruzione vulcanica estrema osservata per {Short_Area] [City] [County] [State].	Spostati, prendendo una strada sicura. Non aspettarti di poter tornare nel prossimo futuro. {www.Official_Web_Site.gov}	eruzione vulcanica	geofisico	geologico

OET-210		volcanic lahar	geophysical	Geological			VHW	lahar	☒ Immediate	☒ Extreme	☒ Observed	[City] {County} {State} Extreme Lahar Flood observed. Immediately {Incident_Time} Escape uphill. Exercise caution. Until [hh:mm] [am/pm]	[City] {County} {State} Extreme Lahar Flood observed. Immediately {Incident_Time} move uphill. When water subsides, there may be debris and damage to roads, bridges and buildings. Exercise caution. Until [hh:mm] [am/pm].	[City] {County} {State} Extreme Lahar Flood observed. Immediately {Incident_Time} move uphill. When water subsides, there may be debris and damage to roads, bridges and buildings. Exercise caution. Until [hh:mm] [am/pm]	[City] {County} {State} Extreme Lahar Flood observed. Immediately {Incident_Time} When water subsides, there may be debris and damage to roads, bridges and buildings. Exercise caution. Until [hh:mm] [am/pm]	The {Official_Government_Agency} has an extreme lahar observed for {Short_Area] [City] [County] [State]. [Description & Recommended Action] Immediately {Date} {Incident_Time} until [hh:mm] [am/pm].	Escape uphill and away from low areas with the greatest haste possible! {www.Official_Web_Site.gov}	2	[City] {County} {State} Extreme Lahar Flood osservato. Immediatamente {Incident_Time} muoversi in salita. Quando l'acqua si attenua, potrebbero esserci detriti e danni a strade, ponti ed edifici. Prestare attenzione. Fino a [hh:mm]	[City] {County} {State} Extreme Lahar Flood osservato. Immediatamente {Incident_Time} muoversi in salita. Quando l'acqua si attenua, potrebbero esserci detriti e danni a strade, ponti ed edifici. Prestare attenzione. Fino a [hh:mm]	[City] {County} {State} Extreme Lahar Flood osservato. Immediatamente {Incident_Time} muoversi in salita. Quando l'acqua si attenua, potrebbero esserci detriti e danni a strade, ponti ed edifici. Prestare attenzione. Fino a [hh:mm]	Il {Official_Government_Agency} ha un lahar estremo osservato per {Short_Area] [City] [County] [State]. [Description & Recommended Action] subito {Date} {Incident_Time} fino ai {hh:mm} {am/pm}.	Fuggi in salita e lontano da aree basse con la massima fretta possibile! {www.Official_Web_Site.gov }	lahar vulcanico	geofisico	geologico
OET-211		volcanic lava	warning	Geological	F		VLW	lavaFlow	☒ Immediate	☒ Extreme	☒ Observed	Extreme lava flow observed {Incident_Time} Immediately for [Area] [City] [County] [State] until further notice	Extreme lava flow observed {Incident_Time} Immediately for [Area] [City] [County] [State] until further notice		Extreme lava flow observed {Date} {Incident_Time} Immediately for [Area] [City] [County] [State] until further notice	{Official_Government_Agency} has an extreme lava flow observed for {Short_Area] [City] [County] [State]. [Description & Recommended Action] Immediately {Date} {Incident_Time} until further notice.	Move out, taking a route that is safe. Do not expect to be able to return in the near future. {www.Official_Web_Site.gov}	4	Flusso lavico estremo osservato {Incident_Time} subito per [Area] [City] [County] [State] fino a nuovo avviso.	Flusso lavico estremo osservato {Incident_Time} subito per [Area] [City] [County] [State] fino a nuovo avviso.	Flusso lavico estremo osservato {Incident_Time} subito per [Area] [City] [County] [State] fino a nuovo avviso.	{Official_Government_Agency} ha un flusso di lava estremo osservato per {Short_Area] [City] [County] [State]. [Description & Recommended Action] subito {Date} {Incident_Time} fino a nuovo avviso.	Spostati, prendendo una strada sicura. Non aspettarti di poter tornare nel prossimo futuro. {www.Official_Web_Site.gov }	lava vulcanica	avvertimento	geologico
OET-212		waste management	utility issue	Infrastructure			UTR	Waste	☒ Expected	☒ Severe	☒ Likely	Severe Waste Management issue likely {details} expected for [Area] [City] {County} {State} {Incident_Time} until [endDay] [hh:mm]. [am/pm]	Severe Waste Management issue likely {details} expected for [Area] [City] {County} {State} {Incident_Time} until [endDay] [hh:mm] [am/pm].		Severe Waste Management issue likely {details} expected for [Area] [City] {County} {State} {Incident_Time} until [endDay] [hh:mm] [am/pm].	The {Official_Government_Agency} has a severe Waste Management issue likely {details} in [Area] [City] [County] {State}. Expected	{Instructions}. {www.Official_Web_Site.gov}	9	È probabile un grave problema di gestione dei rifiuti {details} previsto per {Area] [City] {County} {State} {Incident_Time} fino a [hh:mm].	È probabile un grave problema di gestione dei rifiuti {details} previsto per {Area] [City] {County} {State} {Incident_Time} fino a [hh:mm].	È probabile un grave problema di gestione dei rifiuti {details} previsto per {Area] [City] {County} {State} {Date} {Incident_Time} fino a	Il {Official_Government_Agency} ha un grave problema di gestione dei rifiuti probabile {details} in [Area] [City] [County]	{Instructions}. {www.Official_Web_Site.gov }	gestione dei rifiuti	problema di utilità	Infrastruttura
OET-213		water	utility issue, water hazard	Infrastructure, Health		other than BWW, CWW and WQA	WTA	drinkingWateAd	☒ Immediate	☒ Extreme	☒ Observed	An extreme potable water hazard observed in {Short_Area] [City] [County] [State]. [Description & Recommended Action] immediately {Incident_Time} until {Day} [hh:mm] {am/pm}.	An extreme potable water hazard observed in {Short_Area] [City] [County] [State]. [Description & Recommended Action] immediately {Incident_Time} until {Day} [hh:mm] {am/pm}.		An extreme potable water hazard observed in {Short_Area] [City] [County] [State]. [Description & Recommended Action] immediately {Date} {Incident_Time} until {Day} [hh:mm] {am/pm}.	An extreme potable water hazard is observed in {Short_Area] [City] [County] [State]. [Description & Recommended Action] immediately {Incident_Time} until [endDay] [hh:mm] [am/pm]. {Official_Government_Agency}	For your safety, you should not use, drink, cook with, bathe, or wash with tap water from {Description of organization} water supply until further notice. The Do-Not-Use tap water warning remains in effect until further notice. This message will be updated in 3-hours, or sooner if needed. For more information, check {www.Official_Government_website.gov}, or tune to local	8	Un pericolo d'acqua potabile estremo osservato {Short_Area] [City] [County] [State]. [Description & Recommended Action] subito {Incident_Time} fino a {hh:mm} {am/pm}.	Un pericolo d'acqua potabile estremo osservato {Short_Area] [City] [County] [State]. [Description & Recommended Action] subito {Incident_Time} fino a {hh:mm} {am/pm}.	Un pericolo d'acqua potabile estremo osservato {Short_Area] [City] [County] [State]. [Description & Recommended Action] subito {Date} {Incident_Time} fino a {hh:mm} {am/pm}.	Un pericolo d'acqua potabile estremo osservato {Short_Area] [City] [County] [State]. [Description & Recommended Action] subito {Incident_Time} fino a {hh:mm} {am/pm}. {Official_Government_Agency}	Per la tua sicurezza, non dovresti usare, bere, cucinare, fare il bagno o lavare con acqua del rubinetto {Description of organization} approvvigionamento idrico fino a nuovo avviso. L'avviso di acqua del rubinetto Da non usare rimane in vigore fino a nuovo avviso. Questo messaggio verrà aggiornato tra 3 ore o	acqua	problema di utilità, pericolo d'acqua	Infrastrutture, Salute
OET-21	R	water; usage restriction	utility issue	Infrastructure		(e.g. when reservoir low)	WUR	watRestrict	☒ Expected	☒ Severe	☒ Observed	Severe water usage restriction observed {details} expected for [Area] [City] {County} {State} {Incident_Time} until [endDate] [hh:mm]	Severe water usage restriction observed {details} expected for [Area] [City] {County} {State} {Incident_Time} until [endDate] [hh:mm]		Severe water usage restriction observed {details} expected for [Area] [City] {County} {State} {Date} {Incident_Time} until	The {Official_Government_Agency} has a Water usage restriction observed {Details} expected for [Area] [City] [County]	{Instructions}. {www.Official_Web_Site.gov}	9	Grave restrizione dell'uso dell'acqua osservata {details} previsto per [Area] [City] {County} {State} {Incident_Time} fino a [hh:mm].	Grave restrizione dell'uso dell'acqua osservata {details} previsto per [Area] [City] {County} {State} {Incident_Time} fino a [hh:mm].	Grave restrizione dell'uso dell'acqua osservata {details} previsto per [Area] [City] {County} {State} {Date} {Incident_Time} fino a	Il {Official_Government_Agency} ha una restrizione di utilizzo dell'acqua osservata {Details} previsto per [Area] [City] [County]	{Instructions}. {www.Official_Web_Site.gov }	acqua; restrizione d'uso	problema di utilità	Infrastruttura
OET-21	W	water main break	utility issue; water hazard	Infrastructure			WMW	breakH2O	☒ Immediate	☒ Extreme	☒ Observed	An extreme potable water main break observed in {Short_Area] [City] [County] [State]. [Description & Recommended Action] immediately {Incident_Time} until {Day} [hh:mm] [am/pm].	An extreme potable water main break observed in {Short_Area] [City] [County] [State]. [Description & Recommended Action] immediately {Incident_Time} until {Day} [hh:mm] [am/pm].		An extreme potable water main break observed in {Short_Area] [City] [County] [State]. [Description & Recommended Action] immediately {Date} {Incident_Time} until {Day} [hh:mm] [am/pm].	An extreme potable water main break observed in {Short_Area] [City] [County] [State]. [Description & Recommended Action] immediately {Incident_Time} until {Day} [hh:mm] [am/pm]. {Official_Government_Agency}	For your safety, you should not use, drink, cook with, bathe, or wash with tap water from {Description of organization} water supply until further notice. The lower water pressure may be a firefighting hazard. The Do-Not-Use tap water warning remains in effect until further notice. This message will be updated in 3-hours, or sooner if needed. For more information, check {www.Official_Government_website.gov}, or tune to local news media. Please do not call {9_1_1}, except to report a serious emergency.	9	Una rottura estrema dell'acqua potabile {Short_Area] [City] [County] [State]. [Description & Recommended Action] subito {Incident_Time} fino a {hh:mm} {am/pm}.	Una rottura estrema dell'acqua potabile {Short_Area] [City] [County] [State]. [Description & Recommended Action] subito {Incident_Time} fino a {hh:mm} {am/pm}.	Una rottura estrema dell'acqua potabile {Short_Area] [City] [County] [State]. [Description & Recommended Action] subito {Date} {Incident_Time} fino a {hh:mm} {am/pm}.	Una rottura estrema dell'acqua potabile {Short_Area] [City] [County] [State]. [Description & Recommended Action] subito {Date} {Incident_Time} fino a {hh:mm} {am/pm}. {Official_Government_Agency}	Per la tua sicurezza, non dovresti usare, bere, cucinare, fare il bagno o lavare con acqua del rubinetto {Description of organization} approvvigionamento idrico fino a nuovo avviso. La minore pressione dell'acqua può essere un pericolo antincendio. L'avviso di acqua del rubinetto Da non usare rimane in vigore fino a nuovo avviso. Questo messaggio verrà aggiornato tra 3 ore o prima, se necessario. Per ulteriori informazioni,	rottura principale dell'acqua	problema di utilità; acque pericolose	Infrastruttura
OET-215		waterspout	marine	Meteorological	B		TPW	torWater	☒ Immediate	☒ Severe	☒ Observed	A severe waterspout is observed for [location] [City] [County] [State]. Immediately {Incident_Time} until [hh:mm] [am/pm]. {Details}.	A severe waterspout is observed for [location] [City] [County] [State]. Immediately {Incident_Time} until [hh:mm] [am/pm. {Details}.		A severe waterspout is observed for [location] [City] [County] [State]. Immediately {Date} {Incident_Time} until [hh:mm] [am/pm]. {Details}.	The {Official_Government_Agency} has a severe tornadic waterspout observed for [location] [City] [County] [State]. Immediately {Incident_Time} until [hh:mm] [am/pm]. {Details}.	Move to safe cover or away from the path of the waterspout. {www.Official_Web_Site.gov}	2	Si osserva una grave diffusione dell'acqua per [location] [City] [County] [State] subito {Incident_Time} fino a [hh:mm]. {Details}.	Si osserva una grave diffusione dell'acqua per [location] [City] [County] [State] subito {Incident_Time} fino a [hh:mm]. {Details}.	Si osserva una grave diffusione dell'acqua per [location] [City] [County] [State] subito {Date} {Incident_Time} fino a [hh:mm]. {Details}.	Il {Official_Government_Agency} ha una grave sorgente d'acqua tornadica osservata per [location] [City] [County] [State]. subito {Incident_Time} fino a {hh:mm]. {Details}.	Spostarsi in una copertura sicura o lontano dal percorso della sorgente d'acqua. {www.Official_Web_Site.gov }	tromba d'acqua	marino	meteorologico
OET-21	A	weather: special advisory	weather	Meteorological	E		SPA	weatherAd	☒ Expected	☒ Moderate	☒ Likely	Moderate special weather is observed for [City] [County] [State] {Incident_Time} expected until [Day] [hh:mm] [am/pm]. {Details}.	Moderate special weather is observed for [City] [County] [State] {Incident_Time} expected until [Day] [hh:mm] [am/pm]. {Details}.		Moderate special weather is observed for [City] [County] [State] {Date} {Incident_Time} expected until [Day] [hh:mm] [am/pm]. {Details}.	The {Official_Government_Agency} has a moderate special weather observed for {City] [County] [State] {Incident_Time} expected	Dress appropriately for the weather. {www.Official_Web_Site.gov}	4	Si osserva un clima speciale moderato per [City] [County] [State] {Incident_Time} previsto fino a quando [hh:mm]. {Details}.	Si osserva un clima speciale moderato per [City] [County] [State] {Incident_Time} previsto fino a quando [hh:mm]. {Details}.	Si osserva un clima speciale moderato per [City] [County] [State] {Date} {Incident_Time} previsto fino a quando [hh:mm]. {Details}.	Il {Official_Government_Agency} ha un tempo speciale moderato osservato per {City] [County] [State] {Incident_Time} previsto	Vestiti in modo appropriato per il tempo. {www.Official_Web_Site.gov }	meteo: avviso speciale	tempo metereologico	meteorologico
OET-21	W	weather	weather	Meteorological	E		MWW	marineWea	☒ Expected	☒ Severe	☒ Observed	Severe weather is observed for [location] [City] [County] [State] {Incident_Time} expected until [endDate] [hh:mm] [am/pm]. {Details}.	Severe weather is observed for [location] [City] [County] [State] {Incident_Time} expected until [endDate] [hh:mm] [am/pm]. {Details}.		Severe weather is observed for [location] [City] [County] [State] {Date} {Incident_Time} expected until [endDate] [hh:mm] [am/pm]. {Details}.	The {Official_Government_Agency} has a severe weather observed for [location] [City] [County] [State] {Incident_Time} expected until [endDate] [hh:mm] [am/pm]. {Details}.	{Instructions}. {www.Official_Web_Site.gov}	3	Il maltempo si osserva per [location] [City] [County] [State] {Incident_Time} previsto fino a [hh:mm]. {Details}.	Il maltempo si osserva per [location] [City] [County] [State] {Incident_Time} previsto fino a [hh:mm]. {Details}.	Il maltempo si osserva per [location] [City] [County] [State] {Date} {Incident_Time} previsto fino a [hh:mm]. {Details}.	Il {Official_Government_Agency} ha un tempo avverso osservato per [location] [City] [County] [State] {Incident_Time} previsto fino a [hh:mm]. {Details}.	{Instructions}. {www.Official_Web_Site.gov }	tempo metereologico	tempo metereologico	meteorologico
OET-21	E	weather; exposure	weather	Meteorological	E		EXP	exposure	☒ Expected	☒ Severe	☒ Observed	Severe exposure hazardous weather is observed in {Short_Area] [City] [County] [State]. [Description & Recommended Action] expected [Incident_Time} until [endDate] [hh:mm] [am/pm].	Severe exposure hazardous weather is observed in {Short_Area] [City] [County] [State]. [Description & Recommended Action] expected {Incident_Time} until [endDate] [hh:mm] [am/pm].		Severe exposure hazardous weather is observed in {Short_Area] [City] [County] [State]. [Description & Recommended Action] expected {Date} {Incident_Time} until [endDate] [hh:mm] [am/pm].	The {Official_Government_Agency} has a severe exposure hazardous weather observed in {City} [County] {State}. Expected at {Incident_Time} {Day}, [Describe the incident, hazard and its consequences]. This impacts people in {Area] [City] [County]	Dress adequately for the temperature and precipitation including wind chill. {www.Official_Web_Site.gov}	9	Si osserva un clima speciale moderato o una grande eclissi solare {Short_Area] [City] [County] [State]. [Description & Recommended Action] previsto {Incident_Time} fino a {hh:mm} {am/pm}.	Si osserva un clima speciale moderato o una grande eclissi solare {Short_Area] [City] [County] [State]. [Description & Recommended Action] previsto {Incident_Time} fino a {hh:mm} {am/pm}.	Si osserva un clima speciale moderato o una grande eclissi solare {Short_Area] [City] [County] [State]. [Description & Recommended Action] previsto {Date} {Incident_Time} fino a {hh:mm} {am/pm}.	Il {Official_Government_Agency} ha un tempo speciale moderato o una grande eclissi solare osservata per {City} [County] {State}. Previsto a {Incident_Time} {Day}, [Describe the incident, hazard and its consequences]. Questo ha un impatto sulle persone in {Area] [City]	Vestiti in modo appropriato per il tempo o accendi fari e lampioni. {www.Official_Web_Site.gov }	tempo metereologico; esposizione	tempo metereologico	meteorologico
OET-21	M	weather; special	marine	Meteorological	E		SPS	weather	☒ Expected	☒ Moderate	☒ Possible	{Incident_Time} Moderate marine special weather possible in {Short_Area] [City] [County] [State]. [Recommended Action] expected until [endDay] [hh:mm] [am/pm].	{Incident_Time} Moderate marine special weather possible in {Short_Area] [City] [County] [State]. [Recommended Action] expected until [endDay][hh:mm] [am/pm].		{Date} {Incident_Time} Moderate marine special weather possible in {Short_Area] [City] [County] [State]. [Recommended Action] expected until [endDay]	Expected {Incident_Time} The {Official_Government_Agency} has a moderate marine special weather possible for [location] in {Short_Area] [City]	{www.Official_Web_Site.gov}	4	City] {am/pm}.	{Incident_Time} Tempo speciale marino moderato possibile in {Short_Area] [City] [County] [State]. [Recommended Action] previsto fino a {hh:mm} {am/pm}.	{Date} {Incident_Time} Tempo speciale marino moderato possibile in {Short_Area] [City] [County] [State]. [Recommended Action] previsto fino a {hh:mm}	Previsto {Incident_Time} Il {Official_Government_Agency} ha un tempo speciale marino moderato possibile per [location] in {Short_Area] [City] [County] [State].	{www.Official_Web_Site.gov }	tempo metereologico; speciale	marino	meteorologico
OET-21	S	weather; statement	weather	Meteorological			SVS	weatherSt	☒ Past	☒ Moderate	☒ Likely	Moderate weather has begun [Statement] for [City] [County] [State] {Incident_Time} likely until [endDay] [hh:mm] [am/pm]. {Details}.	Moderate weather has begun [Statement] for [City] [County] [State] {Incident_Time} likely until [endDay] [hh:mm] [am/pm]. {Details}.		Moderate weather has begun [Statement] for [City] [County] [State] {Incident_Time} likely until [endDay] [hh:mm]. {Details}.	The {Official_Government_Agency} has a moderate weather begun [Statement] for {City] [County] [State] {Incident_Time} until [endDay] [hh:mm]. {Details}.	Dress appropriately for the weather. Drive carefully as roads may still be slippery. {www.Official_Web_Site.gov}	 6	y] [hh:mm]. {Details}.	Il tempo moderato è iniziato [Statement] per City] [County] [State] {Incident_Time} probabile fino a quando [hh:mm]. {Details}.	Il tempo moderato è iniziato [Statement] per City] [County] [State] {Date} {Incident_Time} probabile fino a quando [hh:mm]. {Details}.	Il {Official_Government_Agency} ha un tempo moderato iniziato [Statement] per {City] [County] [State] {Incident_Time} fino a [hh:mm]. {Details}.	Vestiti in modo appropriato per il tempo. Guida con attenzione poiché le strade potrebbero essere ancora scivolose. {www.Official_Web_Site.gov }	tempo metereologico; dichiarazione	tempo metereologico	meteorologico
OET-21	M	wild fire	fire	Fire			WFA	wildFireAd	☒ Expected	☒ Moderate	☒ Likely	Moderate wildfire is likely for [location] [City] [County] [State] {Incident_Time} expected until [endDate] [hh:mm] [am/pm]. {Details}.	Moderate wildfire is likely for [location] [City] [County] [State] {Incident_Time} expected until [endDate] [hh:mm] [am/pm]. {Details}.		Moderate wildfire is likely for [location] [City] [County] [State] {Date} {Incident_Time} expected until [endDate]] [hh:mm] [am/pm]. {Details}.	{Official_Government_Agency} has a moderate wildfire likely for [location] [City] [County] [State] {Incident_Time} expected until [endDate] [hh:mm] [am]pm]. {Details}.	{Instructions} Prepare to evacuate. Be ready to leave at short notice. Do not assume your home or business will survive the wildfire. Implement the Business Continuity and Disaster Recovery plan.	6		Un incendio moderato è probabile per [location] [City] [County] [State] {Incident_Time} previsto fino a [hh:mm]. {Details}.	Un incendio moderato è probabile per [location] [City] [County] [State] {Date} {Incident_Time} previsto fino a [hh:mm]. {Details}.	{Official_Government_Agency} ha un incendio moderato probabile per [location] [City] [County] [State] {Incident_Time} previsto fino a [hh:mm]. {Details}.	ad evacuare. Sii pronto a partire con breve preavviso. Non presumere che la tua casa o la tua attività sopravviveranno all'incendio. Implementare il piano di business	fuoco selvaggio	fuoco	Fuoco
OET-21	S	wild fire	fire	Fire			WFW	wildFire	☒ Immediate	☒ Severe	☒ Observed	A severe wildfire is observed for [location] [City] [County] [State]. Immediately {Incident_Time} until [endDate] [hh:mm] [am/pm]. {Details}.	A severe wildfire is observed for [location] [City] [County] [State]. Immediately {Incident_Time} until [endDate] [hh:mm] [am/pm]. {Details}.		A severe wildfire is observed for [location] [City] [County] [State]. Immediately {Date} {Incident_Time} until [endDate] [hh:mm] [am/pm]. {Details}.	The {Official_Government_Agency} has a severe wildfire observed for [location] [City] [County] [State] [Incident_Time] immediately until [endDate] [hh:mm] [am/pm]. {Details}.	{Instructions} Evacuate now recommended or leave at short notice. Do not assume your home or business will survive the wildfire. Implement the Business Continuity and Disaster Recovery plan. {www.Official_Web_Site.gov}	  2	 	Si osserva un grave incendio per [location] [City] [County] [State] subito {Incident_Time} fino a [hh:mm]. {Details}.	Si osserva un grave incendio per [location] [City] [County] [State] subito {Date} {Incident_Time} fino a [hh:mm]. {Details}.	Il {Official_Government_Agency} ha un grave incendio osservato per [location] [City] [County] [State] [hh:mm] subito fino a [hh:mm]. {Details}.	{Instructions} Evacuare ora consigliato o lasciare con breve preavviso. Non presumere che la tua casa o la tua attività sopravviveranno all'incendio. Implementare il piano di business continuity e disaster recovery. {www.Official_Web_Site.gov }	fuoco selvaggio	fuoco	Fuoco
OET-21	C	wind: small craft	air hazard	Meteorological	E		SCW	smallBoat	☒ Expected	☒ Severe	☒ Likely	A small craft severe wind is likely for [location] [City] [County] [State] Expected {Incident_Time} until [endDay] [hh:mm] [am/pm]. {Details}.	A small craft severe wind is likely for [location] [City] [County] [State] Expected {Incident_Time} until [endDay] [hh:mm] [am/pm]. {Details}.		A small craft severe wind is likely for [location] [City] [County] [State] Expected {Date} {Incident_Time} until [endDay] [hh:mm] [am/pm] . {Details}.	The {Official_Government_Agency} has a small craft severe wind likely for [location] [City] [County] [State] Expected {Incident_Time} until [endDay] [hh:mm] [am/pm]. {Details}.	Small craft should take relevant precautions, e.g. go to the leeward or downwind side of islands. {www.Official_Web_Site.gov}	4	{Incident_Time} fino a [hh:mm]. {Details}.	Un piccolo mestiere forte vento è probabile per [location] [City] [County] [State] previsto {Incident_Time} fino a [hh:mm]. {Details}.	Un piccolo mestiere forte vento è probabile per [location] [City] [County] [State] previsto {Date} {Incident_Time} fino a [hh:mm]. {Details}.	Il {Official_Government_Agency} ha un piccolo mestiere forte vento probabile per [location] [City] [County] [State] previsto {Incident_Time} fino a [hh:mm]. {Details}.	Le piccole imbarcazioni dovrebbero prendere le precauzioni pertinenti, ad esempio andare sul lato sottovento o sottovento delle isole. {www.Official_Web_Site.gov }	vento: piccola imbarcazione	pericolo aereo	meteorologico
OET-21	X	wind: severe	air hazard	Meteorological	E		EWW	eXwind	☒ Expected	☒ Severe	☒ Observed	Extremely strong and hazardous wind is expected in {Short_Area] [City] [County] [State]. [Description & Recommended Action] immediately {Incident_Time} until [endDay] [hh:mm] [am/pm].	Extremely strong and hazardous wind is expected in {Short_Area] [City] [County] [State]. [Description & Recommended Action] immediately {Incident_Time} until [endDay] [hh:mm] [am/pm].		Extremely strong and hazardous wind is expected in {Short_Area] [City] [County] [State]. [Description & Recommended Action] immediately {Date} {Incident_Time} until [endDay] [hh:mm] [am/pm].	The {Official_Government_Agency} has an extremely strong and hazardous wind warning expected in {City} [County] {State}. At {Incident_Time} {Day}, [Describe the incident, hazard and its consequences]. This can impact people in {Area] [City] [County]	Be careful near the edges of building roofs, balconies and cliffs. Drive slower as cars can be blown off the intended direction, or even blown over cliffs. See Beaufort Scale at right. {www.Official_Web_Site.gov}		Si prevede vento estremamente forte e City] nded Time}	Si prevede vento estremamente forte e pericoloso {Short_Area] [City] [County] [State]. [Description & Recommended Action]. subito {Incident_Time} fino a {hh:mm} {am/pm}.	Si prevede vento estremamente forte e pericoloso {Short_Area] [City] [County] [State]. [Description & Recommended Action]. subito {Date} {Incident_Time} fino a {hh:mm} {am/pm}.	Il {Official_Government_Agency} ha un avviso di vento estremamente forte e pericoloso previsto in {City} [County] {State}. A {Incident_Time} {Day}, [Describe the incident, hazard and its consequences]. Ciò può avere un impatto sulle persone {Area] [City]	Fai attenzione vicino ai bordi di tetti, balconi e scogliere degli edifici. Guida più lentamente poiché le auto possono essere spazzate via dalla direzione prevista o persino soffiate sopra o giù per le scogliere. Vedi Scala Beaufort a sinistra. {www.Official_Web_Site.gov }	vento: forte	pericolo aereo	meteorologico

OET-218	G	wind: gale	air hazard	Meteorological			EGW	galeWind	☒ Expected	☒ Extreme	☒ Observed	Gale force wind is expected in *{Short_Area} [City] [County] [State]. [Description & Recommended Action]* immediately *{Incident_Time}* until *[endDay] [hh:mm] [am/pm].*	Gale force wind is expected in *{Short_Area} [City] [County] [State]. [Description & Recommended Action]* immediately *{Incident_Time}* until *[endDay] [hh:mm] [am/pm].*	Gale force wind is expected in *{Short_Area} [City] [County] [State]. [Description & Recommended Action]* immediately *{Date} {Incident_Time}* until *[hh:mm] [am/pm].*	The *{Official_Government_Agency}* has issued a gale force wind warning expected in *{City} [County] {State}*. At *{Incident_Time} {Day}, [Describe the incident, hazard and its consequences].* This can impact people in *{Area} [City] [County]*	Be careful near the edges of building roofs, balconies and cliffs. Drive slower as cars can be blown off the intended direction, or even blown over cliffs. See Beaufort Scale at right. *{www.Official_Web_Site.gov}*		3	è atteso *{Short_Area} [City] [County] [State]. [Description & Recommended Action].* subito *{Incident_Time}* fino a *{hh:mm} {am/pm}.*	Il vento di burrasca è atteso *{Short_Area} [City] [County] [State]. [Description & Recommended Action].* subito *{Incident_Time}* fino a *{hh:mm} {am/pm}.*	Il vento di burrasca è atteso *{Short_Area} [City] [County] [State]. [Description & Recommended Action].* subito *{Date} {Incident_Time}* fino a *{hh:mm} {am/pm}.*	Il *{Official_Government_Agency}* ha emesso un avviso di vento forza di tempesta previsto in *{City} [County] {State}*. A *{Incident_Time} {Day}, [Describe the incident, hazard and its consequences].* Ciò può avere un impatto sulle persone *{Area} [City]*	Fai attenzione vicino ai bordi di tetti, balconi e scogliere degli edifici. Guida più lentamente poiché le auto possono essere spazzate via dalla direzione prevista o persino soffiate sopra o giù per le scogliere. Vedi Scala Beaufort a sinistra. *{www.Official_Web_Site.gov*	vento: burrasca	pericolo aereo	meteorologico
OET-218	M	high force wind at sea	tropical storm	Meteorological	E		HSW	stormFrcWnd	☒ Expected	☒ Severe	☒ Observed	Severe high force wind at sea is observed in *{Short_Area} [City] [County] [State]. [Description & Recommended Action]* expected *{Incident_Time}* until *[endDay] [hh:mm] [am/pm].*	Severe high force wind at sea is observed in *{Short_Area} [City] [County] [State]. [Description & Recommended Action]* expected *{Incident_Time}* until *[endDay] [hh:mm] [am/pm].*	Severe high force wind at sea is observed in *{Short_Area} [City] [County] [State]. [Description & Recommended Action]* expected *{Date} {Incident_Time}* until *[endDay] [hh:mm] [am/pm].*	The *{Official_Government_Agency}* has a severe high force wind at sea observed in *{County} {State}*. expected *{Incident_Time} {Day}, [Describe the incident, hazard and its consequences].* This can impact people in *{Area} [City] [County] [State]*	Take appropriate precautions at sea. See Beaufort Scale at right. *{www.Official_Web_Site.gov}*		3	Forte vento di alta forza in mare si osserva in *{Short_Area} [City] [County] [State]. [Description & Recommended Action]* previsto *{Incident_Time}* fino a *{hh:mm} {am/pm}.*	Forte vento di alta forza in mare si osserva in *{Short_Area} [City] [County] [State]. [Description & Recommended Action]* previsto *{Incident_Time}* fino a *{hh:mm} {am/pm}.*	Forte vento di alta forza in mare si osserva in *{Short_Area} [City] [County] [State]. [Description & Recommended Action]* previsto *{Date} {Incident_Time}* fino a *{hh:mm} {am/pm}.*	Il *{Official_Government_Agency}* ha un forte vento ad alta forza in mare osservato in *{County} {State}*. previsto *{Date} {Incident_Time} {Day}, [Describe the incident, hazard and its consequences].* Ciò può avere un impatto sulle persone *{Area} [City]*	Prendere le precauzioni appropriate in mare. Vedi Scala Beaufort a sinistra. *{www.Official_Web_Site.gov }*	vento forte in mare	tempesta tropicale	meteorologico
OET-218	S	wind: high	air hazard	Meteorological	E		HWA	windAd	☒ Expected	☒ Severe	☒ Observed	Severe high wind is observed in *{Short_Area} [City] [County] [State]. [Description & Recommended Action]* expected *{Incident_Time}* until *[endDay] [hh:mm] [am/pm] [am/pm].*	Severe high wind is observed in *{Short_Area} [City] [County] [State]. [Description & Recommended Action]* expected *{Incident_Time}* until *[endDay] [hh:mm] [am/pm].*	Severe high wind is observed in *{Short_Area} [City] [County] [State]. [Description & Recommended Action]* expected *{Date} {Incident_Time}* until *[endDay] [hh:mm] [am/pm].*	The *{Official_Government_Agency}* has a severe high wind observed in *{County} {State}*. expected *{Incident_Time} {Day}, [Describe the incident, hazard and its consequences].* This impacts people in *{Area} [City] [County]*	See Beaufort Scale at right. *{www.Official_Web_Site.gov}*		6	[illegible]	Forte vento forte si osserva in *{Short_Area} [City] [County] [State]. [Description & Recommended Action]* previsto *{Incident_Time}* fino a *{hh:mm} {am/pm}.*	Forte vento forte si osserva in *{Short_Area} [City] [County] [State]. [Description & Recommended Action]* previsto *{Date} {Incident_Time}* fino a *{hh:mm} {am/pm}.*	Il *{Official_Government_Agency}* ha un forte vento forte osservato in *{County} {State}*. previsto *{Incident_Time} {Day}, [Describe the incident, hazard and its consequences].* Ciò ha un impatto sulle persone *{Area} [City]*	Vedi Scala Beaufort a sinistra. *{www.Official_Web_Site.gov }*	vento: alto	pericolo aereo	meteorologico
OET-21	A	wind	air hazard	Meteorological	E		HWZ	windHaz	☒ Expected	☒ Severe	☒ Likely	Severe wind air hazard is likely in *{Short_Area} [City] [County] [State]. [Description & Recommended Action]* expected *{Incident_Time}* until *[endDay] [hh:mm] [am/pm].*	Severe wind air hazard is likely in *{Short_Area} [City] [County] [State]. [Description & Recommended Action]* expected *{Incident_Time}* until *[endDay] [hh:mm] [am/pm].*	Severe wind air hazard is likely in *{Short_Area} [City] [County] [State]. [Description & Recommended Action]* expected *{Date} {Incident_Time}* until *[endDay] [hh:mm] [am/pm].*	The *{Official_Government_Agency}* has a severe wind air hazard likely in *{County} {State}*. Expected *{Incident_Time} {Day}, [Describe the incident, hazard and its consequences].* This impacts people in *{Area} [City] [County]*	See Beaufort Scale at right. *{www.Official_Web_Site.gov}*		4	... per l'aria del vento *{Short_Area} [City] [County] [State]. [Description & Recommended Action]* previsto *{Incident_Time}* fino a *{hh:mm} {am/pm}.*	È probabile un grave pericolo per l'aria del vento *{Short_Area} [City] [County] [State]. [Description & Recommended Action]* previsto *{Incident_Time}* fino a *{hh:mm} {am/pm}.*	È probabile un grave pericolo per l'aria del vento *{Short_Area} [City] [County] [State]. [Description & Recommended Action]* previsto *{Date} {Incident_Time}* fino a *{hh:mm} {am/pm}.*	Il *{Official_Government_Agency}* ha un grave pericolo di aria eolica probabile in *{County} {State}*. previsto *{Incident_Time} {Day}, [Describe the incident, hazard and its consequences].* Ciò ha un impatto sulle persone *{Area} [City]*	Vedi Scala Beaufort a sinistra. *{www.Official_Web_Site.gov }*	il vento	pericolo aereo	meteorologico
OET-218	T	wind: high	tropical storm	Meteorological	E		HWS	wind	☒ Expected	☒ Severe	☒ Observed	Severe high wind observed for *{Short_Area} [City] [County] [State]. [Description & Recommended Action]* expected *{Incident_Time}* until *[endDay] [hh:mm] [am/pm].*	Severe high wind observed for *{Short_Area} [City] [County] [State]. [Description & Recommended Action]* expected *{Incident_Time}* until *[endDay] [hh:mm] [am/pm].*	Severe high wind observed for *{Short_Area} [City] [County] [State]. [Description & Recommended Action]* expected *{Date} {Incident_Time}* until *[endDay] [hh:mm] [am/pm].*	The *{Official_Government_Agency}* has a severe high wind observed for *{County} {State}*. Expected *{Incident_Time} {Day}, [Describe the incident, hazard and its consequences].* This impacts people in *{Area} [City] [County]*	See Beaufort Scale at right. *{www.Official_Web_Site.gov}*		9	Forte vento forte osservato per *{Short_Area} [City] [County] [State]. [Description & Recommended Action]* previsto *{Incident_Time}* fino a *{hh:mm} {am/pm}.*	Forte vento forte osservato per *{Short_Area} [City] [County] [State]. [Description & Recommended Action]* previsto *{Incident_Time}* fino a *{hh:mm} {am/pm}.*	Forte vento forte osservato per *{Short_Area} [City] [County] [State]. [Description & Recommended Action]* previsto *{Date} {Incident_Time}* fino a *{hh:mm} {am/pm}.*	Il *{Official_Government_Agency}* ha un forte vento forte osservato per *{County} {State}*. previsto *{Incident_Time} {Day}, [Describe the incident, hazard and its consequences].* Ciò ha un impatto sulle persone *{Area} [City]*	Vedi Scala Beaufort a sinistra. *{www.Official_Web_Site.gov }*	vento: alto	tempesta tropicale	meteorologico
OET-218	W	wind: high	air hazard	Meteorological	B		HWW	highWind	☒ Immediate	☒ Severe	☒ Observed	Severe high wind is observed in *{Short_Area} [City] [County] [State]. [Description & Recommended Action]* immediately *{Incident_Time}* until *[endDay] [hh:mm] [am/pm].*	Severe high wind is observed in *{Short_Area} [City] [County] [State]. [Description & Recommended Action]* immediately *{Incident_Time}* until *[endDay] [hh:mm] [am/pm].*	Severe high wind is observed in *{Short_Area} [City] [County] [State]. [Description & Recommended Action]* immediately *{Date} {Incident_Time}* until *[hh:mm] [am/pm].*	The *{Official_Government_Agency}* has a severe high wind observed in *{County} {State}*. Immediately at *{Incident_Time} {Day}, [Describe the incident, hazard and its consequences].* This impacts people in *{Area} [City] [County] [State]*	See Beaufort Scale at right. *{www.Official_Web_Site.gov}*		3	Forte vento forte si osserva in *{Short_Area} [City] [County] [State]. [Description & Recommended Action]* subito *{Incident_Time}* fino a *{hh:mm} {am/pm}.*	Forte vento forte si osserva in *{Short_Area} [City] [County] [State]. [Description & Recommended Action]* subito *{Incident_Time}* fino a *{hh:mm} {am/pm}.*	Forte vento forte si osserva in *{Short_Area} [City] [County] [State]. [Description & Recommended Action]* subito *{Date} {Incident_Time}* fino a *{hh:mm} {am/pm}.*	Il *{Official_Government_Agency}* ha un forte vento forte osservato in *{County} {State}*. Immediatamente a *{Incident_Time} {Day}, [Describe the incident, hazard and its consequences].* Ciò ha un impatto sulle persone *{Area} [City] [County] [State]*	Vedi Scala Beaufort a sinistra. *{www.Official_Web_Site.gov }*	vento: alto	pericolo aereo	meteorologico
OET-219		wind change	air hazard	Meteorological	E		HWC	windChange	☒ Expected	☒ Severe	☒ Observed	A severe wind change is observed for *[location] [City] [County] [State].* Expected *{Incident_Time}* until *[hh:mm] [am/pm]. {Details}.*	A severe wind change is observed for *[location] [City] [County] [State].* Expected *{Incident_Time}* until *[hh:mm] [am/pm]. {Details}.*	A severe wind change is observed for *[location] [City] [County] [State].* Expected *{Date} {Incident_Time}* until *[hh:mm] [am/pm]. {Details}.*	The *{Official_Government_Agency}* has observed a severe wind change for *[location] [City] [County] [State].* Expected *{Incident_Time}* until *[hh:mm] [am/pm]. {Details}.*	*{Instructions}. {www.Official_Web_Site.gov}*		4	Si osserva un forte cambiamento del vento per *[location] [City] [County] [State]* Previsto *{Incident_Time}* fino a *[hh:mm]. {Details}.*	Si osserva un forte cambiamento del vento per *[location] [City] [County] [State]* Previsto *{Incident_Time}* fino a *[hh:mm]. {Details}.*	Si osserva un forte cambiamento del vento per *[location] [City] [County] [State]* Previsto *{Date} {Incident_Time}* fino a *[hh:mm]. {Details}.*	Il *{Official_Government_Agency}* ha osservato un forte cambiamento del vento per *[location] [City] [County] [State]* I tūmanakohia *{Incident_Time}* tae noa ki *[hh:mm]. {Details}.*	*{Instructions}. {www.Official_Web_Site.gov }*	cambio di vento	pericolo aereo	meteorologico
OET-220		wind chill	temperature hazard	Meteorological	E		TEW	windchill	☒ Expected	☒ Severe	☒ Observed	A severe wind chill is observed for *[location] [City] [County] [State].* Expected *{Incident_Time}* until *[endDate] [hh:mm] [am/pm]. {Details}.*	A severe wind chill is observed for *[location] [City] [County] [State].* Expected *{Incident_Time}* until *[endDate] [hh:mm] [am/pm]. {Details}.*	A severe wind chill is observed for *[location] [City] [County] [State].* Expected *{Date} {Incident_Time}* until *[endDate] [hh:mm] [am/pm]. {Details}.*	The *{Official_Government_Agency}* has observed a severe wind chill for *[location] [City] [County] [State].* Expected *{Incident_Time}* until *[endDate] [hh:mm] [am/pm]. {Details}.*	*{Instructions}* Dress appropriately for the weather. *{www.Official_Web_Site.gov}*		8	Si osserva un forte freddo del vento per *[location] [City] [County] [State]* Previsto *{Incident_Time}* fino a *[hh:mm]. {Details}.*	Si osserva un forte freddo del vento per *[location] [City] [County] [State]* Previsto *{Incident_Time}* fino a *[hh:mm]. {Details}.*	Si osserva un forte freddo del vento per *[location] [City] [County] [State]* Previsto *{Date} {Incident_Time}* fino a *[hh:mm]. {Details}.*	Il *{Official_Government_Agency}* ha osservato un forte freddo del vento per *[location] [City] [County] [State]* Previsto *{Incident_Time}* fino a *[hh:mm]. {Details}.*	*{Instructions}* Vestiti in modo appropriato per il tempo. *{www.Official_Web_Site.gov }*	vento gelido	rischio di temperatura	meteorologico
OET-221		wind shear	air hazard	Meteorological	B		WIW	windSh	☒ Immediate	☒ Severe	☒ Likely	A Severe wind shear is likely for *[location] [City] [County] [State].* Immediately *{Incident_Time}* until *[endDate] [hh:mm] [am/pm]. {Details}.*	A Severe wind shear is likely for *[location] [City] [County] [State].* Immediately *{Incident_Time}* until *[endDate] [hh:mm] [am/pm]. {Details}.*	A Severe wind shear is likely for *[location] [City] [County] [State].* Immediately *{Date} {Incident_Time}* until *[endDate] [hh:mm] [am/pm]. {Details}.*	*{Official_Government_Agency}* has a severe wind shear likely for *[location] [City] [County] [State].* Immediately *{Incident_Time}* until *[endDate] [hh:mm] [am/pm]. {Details}.*	*{Instructions}. {www.Official_Web_Site.gov}*		4	È probabile un forte taglio del vento per *[location] [City] [County] [State]* subito *{Incident_Time}* fino a *[hh:mm]. {Details}.*	È probabile un forte taglio del vento per *[location] [City] [County] [State]* subito *{Incident_Time}* fino a *[hh:mm]. {Details}.*	È probabile un forte taglio del vento per *[location] [City] [County] [State]* subito *{Date} {Incident_Time}* fino a *[hh:mm]. {Details}.*	Il *{Official_Government_Agency}* ha un forte taglio del vento probabile per *[location] [City] [County] [State]* subito *{Incident_Time}* fino a *[hh:mm]. {Details}.*	*{Instructions}. {www.Official_Web_Site.gov }*	taglio del vento	pericolo aereo	meteorologico
OET-222	A	winter storm	winter weather	Meteorological	E		WSA	winterStormAd	☒ Expected	☒ Severe	☒ Likely	A severe winter storm is likely for *[location] [City] [County] [State].* expected *{Incident_Time}* until *[endDate] [hh:mm] [am/pm]. {Details}.*	A severe winter storm is likely for *[location] [City] [County] [State].* expected *{Incident_Time}* until *[endDate] [hh:mm] [am/pm]. {Details}.*	A severe winter storm is likely for *[location] [City] [County] [State].* expected *{Date} {Incident_Time}* until *[endDate] [hh:mm] [am/pm]. {Details}.*	The *{Official_Government_Agency}* has a severe winter storm is likely for *[location] [City] [County] [State].* Expected *{Incident_Time}* until *[endDate] [hh:mm] [am/pm]. {Details}.*	*{Instructions}* Dress appropriately for the weather. Avoid driving. Roads may be slippery or blocked. *{www.Official_Web_Site.gov}*		6	Una forte tempesta invernale è probabile per *[location] [City] [County] [State]* previsto *{Incident_Time}* fino a *[hh:mm]. {Details}.*	Una forte tempesta invernale è probabile per *[location] [City] [County] [State]* previsto *{Incident_Time}* fino a *[hh:mm]. {Details}.*	Una forte tempesta invernale è probabile per *[location] [City] [County] [State]* previsto *{Date} {Incident_Time}* fino a *[hh:mm]. {Details}.*	Il *{Official_Government_Agency}* ha una forte tempesta invernale è probabile per *[location] [City] [County] [State]* previsto *{Incident_Time}* fino a *[hh:mm]. {Details}.*	*{Instructions}* Vestiti in modo appropriato per il tempo. Evita di guidare. Le strade potrebbero essere scivolose o bloccate. *{www.Official_Web_Site.gov }*	tempesta invernale	clima invernale	meteorologico
OET-222	W	winter storm	winter weather	Meteorological	B		WSW	winterStorm	☒ Immediate	☒ Severe	☒ Likely	A severe winter storm is likely for *[location] [City] [County] [State].* Immediately *{Incident_Time}* until *[endDate] [hh:mm] [am/pm]. {Details}.*	A severe winter storm is likely for *[location] [City] [County] [State].* Immediately *{Incident_Time}* until *[endDate] [hh:mm] [am/pm]. {Details}.*	A severe winter storm is likely for *[location] [City] [County] [State].* Immediately *{Date} {Incident_Time}* until *[endDate] [hh:mm] [am/pm]. {Details}.*	*{Official_Government_Agency}* has a severe winter storm is likely for *[location] [City] [County] [State].* Immediately *{Incident_Time}* until *[endDate] [hh:mm] [am/pm]. {Details}.*	*{Instructions}* Dress appropriately for the weather. Do not drive except for an emergency. Roads may be slippery or blocked. *{www.Official_Web_Site.gov}*		3	Una forte tempesta invernale è probabile per *[location] [City] [County] [State]* Subito *{Incident_Time}* fino a *[hh:mm]. {Details}.*	Una forte tempesta invernale è probabile per *[location] [City] [County] [State]* Subito *{Incident_Time}* fino a *[hh:mm]. {Details}.*	Una forte tempesta invernale è probabile per *[location] [City] [County] [State]* Subito *{Date} {Incident_Time}* fino a *[hh:mm]. {Details}.*	*{Official_Government_Agency}* ha una forte tempesta invernale è probabile per *[location] [City] [County] [State]* Subito *{Incident_Time}* fino a *{endDate} [hh:mm]. {Details}.*	*{Instructions}* Vestiti in modo appropriato per il tempo. Non guidare tranne che per un'emergenza. Le strade potrebbero essere scivolose o bloccate. *{www.Official_Web_Site.gov }*	tempesta invernale	clima invernale	meteorologico
OET-223	W	winter weather	weather	Meteorological	B		WWW	winterWeather	☒ Immediate	☒ Severe	☒ Likely	A severe winter weather is likely for *[location] [City] [County] [State].* Immediately *{Incident_Time}* until *[endDay] [hh:mm] [am/pm]. {Details}.*	A severe winter weather is likely for *[location] [City] [County] [State].* Immediately *{Incident_Time}* until *[endDay] [hh:mm] [am/pm]. {Details}.*	A severe winter weather is likely for *[location] [City] [County] [State].* Immediately *{Date} {Incident_Time}* until *[endDay] [hh:mm] [am/pm]. {Details}.*	*{Official_Government_Agency}* has a severe winter weather is likely for *[location] [City] [County] [State].* Immediately *{Incident_Time}* until *[endDate] [hh:mm] [am/pm]. {Details}.*	*{Instructions}* Dress appropriately for the weather. Avoid driving. Roads may be slippery or blocked. *{www.Official_Web_Site.gov}*		3	È probabile un forte clima invernale per *[location] [City] [County] [State]* Subito *{Incident_Time}* fino a *[hh:mm]. {Details}.*	È probabile un forte clima invernale per *[location] [City] [County] [State]* Subito *{Incident_Time}* fino a *[hh:mm]. {Details}.*	È probabile un forte clima invernale per *[location] [City] [County] [State]* Subito *{Date} {Incident_Time}* fino a *[hh:mm]. {Details}.*	*{Official_Government_Agency}* ha un clima invernale rigido è probabile per *[location] [City] [County] [State]* Subito *{Incident_Time}* fino a *{endDate} [hh:mm]. {Details}.*	*{Instructions}* Vestiti in modo appropriato per il tempo. Evita di guidare. Le strade potrebbero essere scivolose o bloccate. *{www.Official_Web_Site.gov }*	clima invernale	tempo metereologico	meteorologico
NAVTEX unique						NAVTEX Message Category							NAVTEX languages					2								
OET-300	NWQ	Navigation	Marine	Transport		A= Navigational Warning	NWO	navWarn	☒ Immediate	☒ Severe	☒ Likely	A= Navigational	English					2								
						F= Pilot messages						F= Pilot messages. *{Date} {Incident_Time}* until *[endDate] [hh:mm]. {Details}*														
OET-019	MPQ	Safety	Marine	Transport			MPO	pilotMsg	☒ Immediate	☒ Severe	☒ Likely							2								
						G= AIS messages(formerly Decca messages)						G= AIS messages(formerly Decca messages). {Date}														
OET-301	DEQ	Navigation	Marine	Transport			DEQ	AISmsg	☒ Immediate	☒ Severe	☒ Likely							2								
OEC-302	LCQ	Navigation	Marine	Transport		H= Loran C messages	LCO	LoranCmsg	☒ Immediate	☒ Severe	☒ Likely	H= Loran C messages						2								
OET-303	OMQ	Navigation	Marine	Transport		I= Omega messages	OMO	omegaMsg	☒ Immediate	☒ Severe	☒ Likely	I= Omega messages						2								
OET-304	SGW	satellite service	utility issue	Infrastructure		J= Satnav messages	SGW	SGPSmsg	☒ Immediate	☒ Severe	☒ Likely	J= Satnav messages	French					2								
OET-305	KNQ	Navigation	Marine	Transport		K= Other electronic	KNQ	tronix Msg	☒ Immediate	☒ Severe	☒ Likely	K= Other electronic	Spanish					2								
OET-306	LAQ	Navigation	Marine	Transport		L= navigational	LAO	navigWarn	☒ Immediate	☒ Severe	☒ Likely	L= navigational	Japanese different frequency					2								
						M to U= Reserve			☒ Immediate	☒ Severe	☒ Likely	M to U= Reserve	maybe others					2								
OET-307	FIO	Safety	Marine	Transport		V= Notice to fisherman	FIO	fishMsg	☒ Immediate	☒ Severe	☒ Likely	V= Notice to fishermen						2								
						W to Y= Reserve			☒ Immediate	☒ Severe	☒ Likely	W to Y= Reserve	The characters are telegraph code, which has no lower case, and uses					4								
OET-308	MZQ	Communication	Marine	Transport		Z no messages on hand	MZO	noMsg	☒ Immediate	☒ Severe	☒ Likely	Z= No messages on hand						4								
OET-Q??	Provision for Q code use. The Q?? Value is the EAS 3 character string.																									
NAVTEX unique																										
OET-330							TTR	thawMsg	☒ Expected	☒ Severe	☒ Likely	thaw	Is this an avalanche, flooding or temperature issue?					3		Is this an avalanche, flooding or temperature issue?		Is this an avalanche, flooding or temperature issue?				
OET-331		disease: communicable	health issue	Health			IDC	*[name]*	☒ Expected	☒ Moderate	☒ Likely		Moderate communicable disease *[name]* observed in *{Date} {Incident_Time}*					6		communicable disease *[name]* observed in		communicable disease *[name]* observed in				
OET-332	OET-046	disease: communicable	health issue	Health			DAC	*[name]*	☒ Expected	☒ Moderate	☒ Likely		Moderate communicable disease *[name]* observed in *{Date} {Incident_Time}*					6		*{Incident_Time}* Moderate communicable disease *[name]* observed in		*{Incident_Time}* Moderate communicable disease *[name]* observed in				
OET-333	OET0-61	disease: communicable	health issue	Health			DBC	*[name]*	☒ Expected	☒ Moderate	☒ Likely		Moderate communicable disease *[name]* observed in the *[name]* contagious disease you should expect to *[Recommended actions and extended instructions]*. The warning remains in effect until further notice. This message will be					6		*{Incident_Time}* Moderate communicable disease *[name]* observed in disease you should expect to *[Recommended actions and extended instructions]*. The warning remains in effect until further notice. This message will be updated in		*{Incident_Time}* Moderate communicable disease *[name]* observed in disease you should expect to *[Recommended actions and extended instructions]*. The warning remains in effect until further notice. This message will be updated in				
OET-334	OET0-61	contagious disease	health hazard	Health			DCC	*[name]*	☒ Expected	☒ Severe	☒ Likely							5								
OET-335		disease	health hazard	Health			DDW	*[name]*	☒ Expected	☒ Severe	☒ Likely		the *[name]* contagious					5		disease you should expect		disease you should expect				

OET-336		disease	health hazard	Health	DXW	/name/	☒ Expected	☒ Severe	☒ Likely		the /name/ contagious	5		disease you should expect	
OET-337		animal disease	health issue	Health	DFZ	/name/	☒ Expected	☒ Severe	☒ Likely		the /name/ zoonotic or	5		interspecies disease you	
OET-338		animal disease	health issue	Health	DGZ	/name/	☒ Expected	☒ Severe	☒ Likely		the /name/ zoonotic or	5		interspecies disease you	
		animal disease	health issue	Health	DHZ	/name/	☒ Expected	☒ Severe	☒ Likely		the /name/ zoonotic or	5		interspecies disease you	
OET-340					IWA						concerning inland waterways?	9		waterways? Information	
OET-401										Ocean acidification	.	8		alerts	
OET-402										Seawater intrusion	Marine. Slow process, not for	8		alerts	
OET-403										Shorelands / Coastal erosion	Marine. Slow process, not for	7		Shallow geohazard. Slow	
OET-404										Sand encroachment	/Date/ /Incident_Time/	7		Shallow geohazard. Slow	
OET-405										Loss of forage (harmful algae)	/Date/ /Incident_Time/	7		Shallow geohazard. Slow	
OET-406										Land degradation	/Date/ /Incident_Time/	9		Environmental	
OET-407										Soil degradation	.	9		degradation. Slow process,	
OET-408										Runoff/ Non-point source pollution	Environmental	9		degradation. Slow process,	
OET-409										Salinity	Environmental	9		degradation. Slow process,	
OET-410										Biodiversity loss	/Date/ /Incident_Time/ Environmental degradation. Slow process, for information distribution to areas	9		Environmental degradation. Slow process, for information distribution to areas	
OET-411										Deforestation	Environmentla degradation (forestry) Slow process. Not for alerts	9		Environmentla degradation (forestry) Slow process. Not for alerts	
OET-412										Forest declines and dieboacks	/Date/ /Incident_Time/	9		Environmentla degradation	
OET-413										Forest disturbances	/Date/ /Incident_Time/	9		Environmentla degradation	
OET-414										Desertification	Environmental degradation.	9		Environmental degradation.	
OET-415										Loss of mangroves	Environmental degradation.	9		Slow process, for	
OET-416										Wetland loss/degradation	Environmental degradation.	9		Slow process, for	
OET-417										Issues of solid waste (including	Environmental degradation.	9		Slow process, for	
OET-418										Commercial/de-com	/Date/ /Incident_Time/	9		Environmental degradation.	
OET-419										Soil erosion	/Date/ /Incident_Time/ Environmental degradation. Slow process, for information distribution to areas	9		Environmental degradation. Slow process, for information distribution to areas.	
OET-420										Coastal erosion and dispersion changes	/Date/ /Incident_Time/	9		Environmental degradation.	
OET-421										Permafrost loss	Environmental degradation. Slow process, for information distribution to areas	9		Slow process, for information distribution to areas	
OET-422										Sand mining	/Date/ /Incident_Time/	9		Environmental degradation.	
OET-423										Sea-level rise	Environmental degradation.	9		Slow process, for	
OET-424										Eutrophication	Environmental degradation.	9		Slow process, for	
OET-427	OET-061				DJQ	/name/				Invasive species	Invasive species, plant,	9		animal, insect or bacterial?	
OET-426						mHealth	☒ Expected	☒ Severe	☒ Likely	Suicide cluster	/Date/ /Incident_Time/ Mental health. Not an alert, but information distribution. Maybe finance related.	7		Mental health. Not an alert, but information distribution. Maybe finance related.	
OET-427										Violence/ assault	/Date/ /Incident_Time/ Use	8		Use Case quant hopweed	
OET-428											.			.	
OET-429											.			.	
OET-430	OET-061	disease: plant or plant pest	health issue (see OET-097 or OET-143 also)	Environmental	ARO	/name/	☒ Expected	☒ Severe	☒ Likely		/Date/ /Incident_Time/ For the /name/ plant disease or pest emergency, you should expect to /[Recommended actions and extended instructions]/ The plant disease or pest emergency remains in effect until further notice. This message will be updated in /[Message_Duration]/, or sooner if needed. For more information, check /www.Official_Web_Site.gov/, or tune to local news media. Please do not call /[E_T_1]/, except for a serious emergency.	7		For the /name/ plant disease or pest emergency, you should expect to /[Recommended actions and extended instructions]/ The plant disease or pest emergency remains in effect until further notice. This message will be updated in /[Message_Duration]/, or sooner if needed. For more information, check /www.Official_Web_Site.gov/, or tune to local news media. Please do not call /[E_T_1]/, except for a serious emergency.	
OET-431	OET-061	disease: plant or plant pest	health issue (see OET-097 or OET-143 also)	Environmental	FMO	/name/	☒ Expected	☒ Severe	☒ Likely		/Date/ /Incident_Time/ For the /name/ plant disease or pest emergency, you should expect to /[Recommended actions and extended instructions]/ The plant disease or pest emergency remains in effect until further notice. This message will be updated in /[Message_Duration]/, or sooner if needed. For more information, check /www.Official_Web_Site.gov/, or tune to local news media. Please do not call /[E_T_1]/, except for a serious emergency.	7		or pest emergency, you should expect to /[Recommended actions and extended instructions]/ The plant disease or pest emergency remains in effect until further notice. This message will be updated in /[Message_Duration]/, or sooner if needed. For more information, check /www.Official_Web_Site.gov/, or tune to local news media. Please do not call /[E_T_1]/, except for a serious emergency.	
OET-431	OET-061	disease: plant or plant pest	health issue (see OET-097 or OET-143 also)	Environmental	RPO	/name/	☒ Expected	☒ Severe	☒ Likely		/Date/ /Incident_Time/ For the /name/ plant disease or pest emergency, you should expect to /[Recommended actions and extended instructions]/ The plant disease or pest emergency remains in effect until further notice. This message will be updated in /[Message_Duration]/, or sooner if needed. For more information, check /www.Official_Web_Site.gov/, or tune to local news media. Please do not call /[E_T_1]/, except for a serious emergency.	7		For the /name/ plant disease or pest emergency, you should expect to /[Recommended actions and extended instructions]/ The plant disease or pest emergency remains in effect until further notice. This message will be updated in /[Message_Duration]/, or sooner if needed. For more information, check /www.Official_Web_Site.gov/, or tune to local news media. Please do not call /[E_T_1]/, except for a serious emergency.	
OET-431	OET-061	animal disease	health issue	Health	FPO	/name/	☒ Expected	☒ Severe	☒ Likely		/Date/ /Incident_Time/ For the /name/ zoonotic or interspecies disease, you should immediately /[Recommended actions and extended instructions]/. The warning remains in effect until further notice. This message will be updated in /[Message_Duration]/, or sooner if needed. For more information, check /www.Official_Web_Site.gov/, or tune to local news media. Please call /[E_T_1]/ only for a serious emergency. PPersonal Protective Equipment may be preferred or required.	5		For the /name/ zoonotic or interspecies disease, you should immediately /[Recommended actions and extended instructions]/. The warning remains in effect until further notice. This message will be updated in /[Message_Duration]/, or sooner if needed. For more information, check /www.Official_Web_Site.gov/, or tune to local news media. Please call /[E_T_1]/ only for a serious emergency.	
OET-431	OET-061	contagious disease	health hazard	Health	RSV	/RSV/	☒ Expected	☒ Severe	☒ Likely		/Date/ /Incident_Time/ For the Respiratory Syncytial Virus contagious disease, you should expect to /[Recommended actions and extended instructions: A vaccine is available]/. The warning remains in effect until further notice. This message will be updated in /[Message_Duration]/, or sooner if needed. For more information, check /www.Official_Web_Site.gov/, or tune to local news media. Please call /[E_T_1]/ for a serious emergency. The use of masks and other personal protective equipment may be preferred.	4		For the Respiratory Syncytial Virus contagious disease, you should expect to /[Recommended actions and extended instructions: A vaccine is available]/. The warning remains in effect until further notice. This message will be updated in /[Message_Duration]/, or sooner if needed. For more information, check /www.Official_Web_Site.gov/, or tune to local news media. Please call /[E_T_1]/ for a serious emergency. The use of masks and other personal protective equipment may be preferred.	
OET-431	OET-061	contagious disease	health hazard	Health	ANX	/anthraxD/	☒ Expected	☒ Extreme	☒ Likely		/Date/ /Incident_Time/ For anthrax, the contagious disease, you should expect to /[Recommended actions and extended instructions]/. The warning remains in effect until further notice. This message will be updated in /[Message_Duration]/, or sooner if needed. For more information, check /www.Official_Web_Site.gov/, or tune to local news media. Please call /[E_T_1]/ for a serious emergency. The use of masks and other personal protective equipment may be preferred.	4		For anthrax, the contagious disease, you should expect to /[Recommended actions and extended instructions]/. The warning remains in effect until further notice. This message will be updated in /[Message_Duration]/, or sooner if needed. For more information, check /www.Official_Web_Site.gov/, or tune to local news media. Please call /[E_T_1]/ for a serious emergency. The use of masks and other personal protective equipment may be preferred.	
OET-431	OET-061	contagious disease	health hazard	Health	AIX	/name/	☒ Expected	☒ Severe	☒ Likely		/Date/ /Incident_Time/ For the /name/ contagious disease, you should expect to /[Recommended actions and extended instructions]/. The warning remains in effect until further notice. This message will be updated in /[Message_Duration]/, or sooner if needed. For more information, check /www.Official_Web_Site.gov/, or tune to local news media. Please call /[E_T_1]/ for a serious emergency. The use of masks and other personal protective equipment may be preferred.	4		For the /name/ contagious disease, you should expect to /[Recommended actions and extended instructions]/. The warning remains in effect until further notice. This message will be updated in /[Message_Duration]/, or sooner if needed. For more information, check /www.Official_Web_Site.gov/, or tune to local news media. Please call /[E_T_1]/ for a serious emergency. The use of masks and other personal protective equipment may be preferred.	

OET-43| OET-083	disease: communicable	health issue	Health	BVC	/name/	☒ Exocted	☒ Severe	☒ Likely	*[Date] [incident_Time]* *[name]* Moderate communicable disease observed in *[Short_Area] [City] [County] [State]* *[Recommended Action]* expected until: *[hh:mm] [am/pm] [Day]*. The use of masks and other personal protective equipment may be preferred. */www.Official_Web_Site.com/*	6	*[Incident_Time] [name]* Moderate communicable disease observed in *[Short_Area] [City] [County] [State]* *[Recommended Action]* expected until: *[hh:mm] [am/pm] [Day]*. The use of masks and other personal protective equipment may be preferred. */www.Official_Web_Site.com/*	*[Incident_Time] [name]* Moderate communicable disease observed in *[Short_Area] [City] [County] [State]* *[Recommended Action]* expected until: *[hh:mm] [am/pm] [Day]*. The use of masks and other personal protective equipment may be preferred. */www.Official_Web_Site.com/*
OET-43| OET0-61	disease:	health issue	Health	WBC	/name/	☒ Exocted	☒ Severe	☒ Likely	*[Date] [incident_Time]* *[name]* Moderate communicable disease observed in *[Short_Area] [City] [County] [State]* *[Recommended Action]* expected until: *[hh:mm] [am/pm] [Day]*. The use of masks and other personal protective equipment may be preferred.	6	*[Incident_Time] [name]* Moderate communicable disease observed in *[Short_Area] [City] [County] [State]* *[Recommended Action]* expected until: *[hh:mm] [am/pm] [Day]*. The use of masks and other personal protective equipment may be preferred.	*[Incident_Time] [name]* Moderate communicable disease observed in *[Short_Area] [City] [County] [State]* *[Recommended Action]* expected until: *[hh:mm] [am/pm] [Day]*. The use of masks and other personal protective equipment may be preferred.
OET-43| OET0-61	disease: communicable	health issue	Health	FBC	/name/	☒ Exocted	☒ Severe	☒ Likely	*[Date] [incident_Time]* For the *[name]* contagious disease, you should expect to *[Recommended actions and extended instructions]*. The warning remains in effect until further notice. This message will be updated in *[Message_Duration]*, or sooner if needed. For more information, check */www.Official_Web_Site.gov/*, or tune to local news media. Please call *[E_T_1]* for a serious emergency. The use of masks and other personal protective equipment may be preferred.	6	For the *[name]* contagious disease, you should expect to *[Recommended actions and extended instructions]*. The warning remains in effect until further notice. This message will be updated in *[Message_Duration]*, or sooner if needed. For more information, check */www.Official_Web_Site.gov/*, or tune to local news media. Please call *[E_T_1]* for a serious emergency. The use of masks and other personal protective equipment may be preferred.	For the *[name]* contagious disease, you should expect to *[Recommended actions and extended instructions]*. The warning remains in effect until further notice. This message will be updated in *[Message_Duration]*, or sooner if needed. For more information, check */www.Official_Web_Site.gov/*, or tune to local news media. Please call *[E_T_1]* for a serious emergency. The use of masks and other personal protective equipment may be preferred.
OET-44| OET-046	contagious disease	health hazard	Health	SXX	/name/	☒ Exocted	☒ Severe	☒ Likely	*[Date] [incident_Time]* *[name]* Moderate communicable disease observed in *[Short_Area] [City] [County] [State]* *[Recommended Action]* expected until: *[hh:mm] [am/pm] [Day]*. The use of masks and other personal protective equipment may be preferred.	4	*[Incident_Time] [name]* Moderate communicable disease observed in *[Short_Area] [City] [County] [State]* *[Recommended Action]* expected until: *[hh:mm] [am/pm] [Day]*. The use of masks and other personal protective equipment may be preferred.	*[Incident_Time] [name]* Moderate communicable disease observed in *[Short_Area] [City] [County] [State]* *[Recommended Action]* expected until: *[hh:mm] [am/pm] [Day]*. The use of masks and other personal protective equipment may be preferred.
OET-44| OET0-61	disease: communicable	health issue	Health	NTC	/name/	☒ Exocted	☒ Severe	☒ Likely		6		
OET-061	animal disease	health issue	Health	VPZ	/name/	☒ Exocted	☒ Severe	☒ Likely	*[Date] [incident_Time]* For the interspecies *[name]* disease, you should immediately *[Recommended actions and extended instructions]*. The warning remains in effect until further notice. This message will be updated in *[Message_Duration]*, or sooner if needed. For more information, check */www.Official_Web_Site.gov/*, or tune to local news media. Please call *[E_T_1]* only for a serious emergency.	5	For the interspecies *[name]* disease, you should immediately *[Recommended actions and extended instructions]*. The warning remains in effect until further notice. This message will be updated in *[Message_Duration]*, or sooner if needed. For more information, check */www.Official_Web_Site.gov/*, or tune to local news media. Please call *[E_T_1]* only for a serious emergency.	For the interspecies *[name]* disease, you should immediately *[Recommended actions and extended instructions]*. The warning remains in effect until further notice. This message will be updated in *[Message_Duration]*, or sooner if needed. For more information, check */www.Official_Web_Site.gov/*, or tune to local news media. Please call *[E_T_1]* only for a serious emergency.
OET-44| OET-061	animal disease	health issue	Health	VBZ	/name/	☒ Exocted	☒ Severe	☒ Likely	*[Date] [incident_Time]* For the *[name]* zoonotic or interspecies disease, you should immediately *[Recommended actions and extended instructions]*. The warning remains in effect until further notice. This message will be updated in *[Message_Duration]*, or sooner if needed. For more information. check	4	For the *[name]* zoonotic or interspecies disease, you should immediately *[Recommended actions and extended instructions]*. The warning remains in effect until further notice. This message will be updated in *[Message_Duration]*, or sooner if needed. For more information, check */www.Official_Web_Site.com/*.	For the *[name]* zoonotic or interspecies disease, you should immediately *[Recommended actions and extended instructions]*. The warning remains in effect until further notice. This message will be updated in *[Message_Duration]*, or sooner if needed. For more information, check */www.Official_Web_Site.com/*.
OET-44| OET-046 OET-44| OET-061	contagious disease animal disease	health hazard health issue	Health Health	VHX ARZ	/name/ /name/	☒ Exocted ☒ Exocted	☒ Severe ☒ Severe	☒ Likely ☒ Likely	*[Date] [incident_Time]* For the *[name]* contagious disease, you should expect to *[Recommended actions and extended instructions]*. The warning remains in effect until further notice. This message will be updated in *[Message_Duration]*, or sooner if needed. For more information, check */www.Official_Web_Site.gov/*, or tune to local news media. Please call *[E_T_1]* for a serious emergency. The use of masks and other personal protective equipment may be preferred. *[Date] [incident_Time]* For	4 5	For the *[name]* contagious disease, you should expect to *[Recommended actions and extended instructions]*. The warning remains in effect until further notice. This message will be updated in *[Message_Duration]*, or sooner if needed. For more information, check */www.Official_Web_Site.gov/*, or tune to local news media. Please call *[E_T_1]* for a serious emergency. The use of masks and other personal protective equipment may be preferred. For the *[name]* interspecies	For the *[name]* contagious disease, you should expect to *[Recommended actions and extended instructions]*. The warning remains in effect until further notice. This message will be updated in *[Message_Duration]*, or sooner if needed. For more information, check */www.Official_Web_Site.gov/*, or tune to local news media. Please call *[E_T_1]* for a serious emergency. The use of masks and other personal protective equipment may be preferred.
OET-44| OET-046	contagious disease	health hazard	Health	ADO	/name/	☒ Exocted	☒ Severe	☒ Likely	*[Date] [incident_Time]* For the *[name]* contagious disease, you should expect to *[Recommended actions and extended instructions]*. The warning remains in effect until further notice. This message will be updated in *[Message_Duration]*, or sooner if needed. For more information, check */www.Official_Web_Site.gov/*, or tune to local news media. Please call *[E_T_1]* for a serious emergency. The use of masks and other personal protective equipment may be preferred.	4	For the *[name]* contagious disease, you should expect to *[Recommended actions and extended instructions]*. The warning remains in effect until further notice. This message will be updated in *[Message_Duration]*, or sooner if needed. For more information, check */www.Official_Web_Site.gov/*, or tune to local news media. Please call *[E_T_1]* for a serious emergency. The use of masks and other personal protective equipment may be preferred.	For the *[name]* contagious disease, you should expect to *[Recommended actions and extended instructions]*. The warning remains in effect until further notice. This message will be updated in *[Message_Duration]*, or sooner if needed. For more information, check */www.Official_Web_Site.gov/*, or tune to local news media. Please call *[E_T_1]* for a serious emergency. The use of masks and other personal protective equipment may be preferred.
OET-44| OET-046	contagious disease	health hazard	Health	ZOZ	/name/	☒ Exocted	☒ Severe	☒ Likely	*[Date] [incident_Time]* For the *[name]* contagious disease, you should expect to *[Recommended actions and extended instructions]*. The warning remains in effect until further notice. This message will be updated in *[Message_Duration]*, or sooner if needed. For more information, check */www.Official_Web_Site.gov/*, or tune to local news media. Please call *[E_T_1]* for a serious emergency. The use of masks and other personal protective equipment may be preferred.	4	For the *[name]* contagious disease, you should expect to *[Recommended actions and extended instructions]*. The warning remains in effect until further notice. This message will be updated in *[Message_Duration]*, or sooner if needed. For more information, check */www.Official_Web_Site.gov/*, or tune to local news media. Please call *[E_T_1]* for a serious emergency. The use of masks and other personal protective equipment may be preferred.	For the *[name]* contagious disease, you should expect to *[Recommended actions and extended instructions]*. The warning remains in effect until further notice. This message will be updated in *[Message_Duration]*, or sooner if needed. For more information, check */www.Official_Web_Site.gov/*, or tune to local news media. Please call *[E_T_1]* for a serious emergency. The use of masks and other personal protective equipment may be preferred.
OET-44| OET-046	contagious disease	health hazard	Health	DDX	/name/	☒ Exocted	☒ Severe	☒ Likely	*[Date] [incident_Time]* For the *[name]* contagious disease, you should expect to *[Recommended actions and extended instructions]*. The warning remains in effect until further notice. This message will be updated in *[Message_Duration]*, or sooner if needed. For more information, check */www.Official_Web_Site.gov/*, or tune to local news media. Please call *[E_T_1]* for a serious emergency. The use of masks and other personal protective equipment may be preferred.	4	For the *[name]* contagious disease, you should expect to *[Recommended actions and extended instructions]*. The warning remains in effect until further notice. This message will be updated in *[Message_Duration]*, or sooner if needed. For more information, check */www.Official_Web_Site.gov/*, or tune to local news media. Please call *[E_T_1]* for a serious emergency. The use of masks and other personal protective equipment may be preferred.	For the *[name]* contagious disease, you should expect to *[Recommended actions and extended instructions]*. The warning remains in effect until further notice. This message will be updated in *[Message_Duration]*, or sooner if needed. For more information, check */www.Official_Web_Site.gov/*, or tune to local news media. Please call *[E_T_1]* for a serious emergency. The use of masks and other personal protective equipment may be preferred.
OET-44| OET-046	contagious disease	health hazard	Health	PRX	/name/	☒ Exocted	☒ Severe	☒ Likely		4		

OET-45L	OET-046	contagious disease	health hazard	Health	HBX	*hepB*	☒ Exxected	☒ Severe	☒ Likely	*[Date] [Incident_Time]* For the hepatitus B contagious disease, you should expect to *[Recommended actions and extended instructions]*. The warning remains in effect until further notice. This message will be updated in *[Message_Duration]*, or sooner if needed. For more information, check *[www.Official_Web_Site.gov]*, or tune to local news media. Please call *[E_T_1]* for a serious emergency. The use of masks and other personal protective equipment may be preferred.	4	For the hepatitus B contagious disease, you should expect to *[Recommended actions and extended instructions]*. The warning remains in effect until further notice. This message will be updated in *[Message_Duration]*, or sooner if needed. For more information, check *[www.Official_Web_Site.gov]*, or tune to local news media. Please call *[E_T_1]* for a serious emergency. The use of masks and other personal protective equipment may be preferred.	For the hepatitus B contagious disease, you should expect to *[Recommended actions and extended instructions]*. The warning remains in effect until further notice. This message will be updated in *[Message_Duration]*, or sooner if needed. For more information, check *[www.Official_Web_Site.gov]*, or tune to local news media. Please call *[E_T_1]* for a serious emergency. The use of masks and other personal protective equipment may be preferred.
OET-45J	OET0-61	disease: communicable	health issue	Health	HEC	*hepC*	☒ Exxected	☒ Severe	☒ Likely	*[Date] [Incident_Time]* Hepatitus C moderate communicable disease observed in *[Short_Area] [City] [County] [State]* *[Recommended Action]* expected until *[hh:mm] [am/pm] [Day]*. The use of masks and other personal protective equipment may be preferred.	5	*[Incident_Time]* Hepatitus C moderate communicable disease observed in *[Short_Area] [City] [County] [State]* *[Recommended Action]* expected until *[hh:mm] [am/pm] [Day]*. The use of masks and other personal protective equipment may be preferred.	*[Incident_Time]* Hepatitus C moderate communicable disease observed in *[Short_Area] [City] [County] [State]* *[Recommended Action]* expected until *[hh:mm] [am/pm] [Day]*. The use of masks and other personal protective equipment may be preferred.
OET-45J	OET0-61	disease: communicable	health issue	Health	HIC	*hivAIDS*	☒ Exxected	☒ Severe	☒ Likely	*[Date] [Incident_Time]* HIV or AIDS moderate communicable disease observed in *[Short_Area] [City] [County] [State]* *[Recommended Action]* expected until *[hh:mm] [am/pm] [Day]*. The use of masks and other personal protective equipment may be preferred.	6	*[Incident_Time]* HIV or AIDS moderate communicable disease observed in *[Short_Area] [City] [County] [State]* *[Recommended Action]* expected until *[hh:mm] [am/pm] [Day]*. The use of masks and other personal protective equipment may be preferred.	*[Incident_Time]* HIV or AIDS moderate communicable disease observed in *[Short_Area] [City] [County] [State]* *[Recommended Action]* expected until *[hh:mm] [am/pm] [Day]*. The use of masks and other personal protective equipment may be preferred.
OET-45J	OET0-61	contagious disease	health hazard	Health	SCX	*sCOV*	☒ Exxected	☒ Severe	☒ Likely	*[Date] [Incident_Time]* SARS or COVID type moderate contagious disease observed in *[Short_Area] [City] [County] [State]* *[Recommended Action]* expected until *[hh:mm] [am/pm] [Day]*. The use of masks and other personal protective equipment may be preferred or mandated.	4	*[Incident_Time]* SARS or COVID type moderate contagious disease observed in *[Short_Area] [City] [County] [State]* *[Recommended Action]* expected until *[hh:mm] [am/pm] [Day]*. The use of masks and other personal protective equipment may be preferred or mandated.	*[Incident_Time]* SARS or COVID type moderate contagious disease observed in *[Short_Area] [City] [County] [State]* *[Recommended Action]* expected until *[hh:mm] [am/pm] [Day]*. The use of masks and other personal protective equipment may be preferred or mandated.
OET-45J	OET-046	contagious disease	health hazard	Health	CHX	*cholera*	☒ Exxected	☒ Severe	☒ Likely	*[Date] [Incident_Time]* For cholera, the contagious disease, you should expect to *[Recommended actions and extended instructions]*. The warning remains in effect until further notice. This message will be updated in *[Message_Duration]*, or sooner if needed. For more information, check *[www.Official_Web_Site.gov]*, or tune to local news media. Please call *[E_T_1]* for a serious emergency. The use of masks and other personal protective equipment may be preferred.	4	For cholera, the contagious disease, you should expect to *[Recommended actions and extended instructions]*. The warning remains in effect until further notice. This message will be updated in *[Message_Duration]*, or sooner if needed. For more information, check *[www.Official_Web_Site.gov]*, or tune to local news media. Please call *[E_T_1]* for a serious emergency. The use of masks and other personal protective equipment may be preferred.	For cholera, the contagious disease, you should expect to *[Recommended actions and extended instructions]*. The warning remains in effect until further notice. This message will be updated in *[Message_Duration]*, or sooner if needed. For more information, check *[www.Official_Web_Site.gov]*, or tune to local news media. Please call *[E_T_1]* for a serious emergency. The use of masks and other personal protective equipment may be preferred.
OET-45J	OET0-61	disease: communicable	health issue	Health	CSC	*cryptoSpor*	☒ Exxected	☒ Severe	☒ Likely	*[Incident_Time]* Cryptosporidium moderate communicable disease observed in *[Short_Area] [City] [County] [State]* *[Recommended Action]* expected until *[hh:mm] [am/pm] [Day]*. The use of masks and other personal protective equipment may be preferred.	6	*[Incident_Time]* Cryptosporidium moderate communicable disease observed in *[Short_Area] [City] [County] [State]* *[Recommended Action]* expected until *[hh:mm] [am/pm] [Day]*. The use of masks and other personal protective equipment may be preferred.	*[Incident_Time]* Cryptosporidium moderate communicable disease observed in *[Short_Area] [City] [County] [State]* *[Recommended Action]* expected until *[hh:mm] [am/pm] [Day]*. The use of masks and other personal protective equipment may be preferred.
OET-45J	OET-085	disease: communicable	health issue	Health	PSC	*paratyphA*	☒ Exxected	☒ Severe	☒ Likely	*[Date] [Incident_Time]* Paratyphi fever, (some types of salmonella enteric) moderate communicable disease observed in *[Short_Area] [City] [County] [State]* *[Recommended Action]* expected until *[hh:mm] [am/pm] [Day]*. The use of masks and other personal protective equipment may be preferred.	6	*[Incident_Time]* Paratyphi fever, (some types of salmonella enteric) moderate communicable disease observed in *[Short_Area] [City] [County] [State]* *[Recommended Action]* expected until *[hh:mm] [am/pm] [Day]*. The use of masks and other personal protective equipment may be preferred.	*[Incident_Time]* Paratyphi fever, (some types of salmonella enteric) moderate communicable disease observed in *[Short_Area] [City] [County] [State]* *[Recommended Action]* expected until *[hh:mm] [am/pm] [Day]*. The use of masks and other personal protective equipment may be preferred.
OET-45J	OET-061	disease: communicable	health issue	Health	TFC	*typhoid*	☒ Exxected	☒ Severe	☒ Likely	*[Date] [Incident_Time]* Typhoid Moderate communicable disease observed in *[Short_Area] [City] [County] [State]* *[Recommended Action]* expected until *[hh:mm] [am/pm] [Day]*. The use of masks and other personal protective equipment may be preferred.	5	*[Incident_Time]* Typhoid Moderate communicable disease observed in *[Short_Area] [City] [County] [State]* *[Recommended Action]* expected until *[hh:mm] [am/pm] [Day]*. The use of masks and other personal protective equipment may be preferred.	*[Incident_Time]* Typhoid Moderate communicable disease observed in *[Short_Area] [City] [County] [State]* *[Recommended Action]* expected until *[hh:mm] [am/pm] [Day]*. The use of masks and other personal protective equipment may be preferred.
OET-45J	OET-046	contagious disease	health hazard	Health	HAX	*hepA*	☒ Exxected	☒ Severe	☒ Likely	*[Date] [Incident_Time]* For hepatitus A, the contagious disease, you should expect to *[Recommended actions and extended instructions]*. The warning remains in effect until further notice. This message will be updated in *[Message_Duration]*, or sooner if needed. For more information, check *[www.Official_Web_Site.gov]*, or tune to local news media. Please call *[E_T_1]* for a serious emergency. The use of masks and other personal protective equipment may be preferred.	5	For hepatitus A, the contagious disease, you should expect to *[Recommended actions and extended instructions]*. The warning remains in effect until further notice. This message will be updated in *[Message_Duration]*, or sooner if needed. For more information, check *[www.Official_Web_Site.gov]*, or tune to local news media. Please call *[E_T_1]* for a serious emergency. The use of masks and other personal protective equipment may be preferred.	For hepatitus A, the contagious disease, you should expect to *[Recommended actions and extended instructions]*. The warning remains in effect until further notice. This message will be updated in *[Message_Duration]*, or sooner if needed. For more information, check *[www.Official_Web_Site.gov]*, or tune to local news media. Please call *[E_T_1]* for a serious emergency. The use of masks and other personal protective equipment may be preferred.
OET-45J	OET-046	contagious disease	health hazard	Health	ECX	*ecoli*	☒ Exxected	☒ Severe	☒ Likely	*[Date] [Incident_Time]* For e-coli STEC, the contagious disease, you should expect to *[Recommended actions and extended instructions]*. The warning remains in effect until further notice. This message will be updated in *[Message_Duration]*, or sooner if needed. For more information, check *[www.Official_Web_Site.gov]*, or tune to local news media. Please call *[E_T_1]* for a serious emergency. The use of masks and other personal protective equipment may be preferred.	5	For e-coli STEC, the contagious disease, you should expect to *[Recommended actions and extended instructions]*. The warning remains in effect until further notice. This message will be updated in *[Message_Duration]*, or sooner if needed. For more information, check *[www.Official_Web_Site.gov]*, or tune to local news media. Please call *[E_T_1]* for a serious emergency. The use of masks and other personal protective equipment may be preferred.	For e-coli STEC, the contagious disease, you should expect to *[Recommended actions and extended instructions]*. The warning remains in effect until further notice. This message will be updated in *[Message_Duration]*, or sooner if needed. For more information, check *[www.Official_Web_Site.gov]*, or tune to local news media. Please call *[E_T_1]* for a serious emergency. The use of masks and other personal protective equipment may be preferred.
OET-45J	OET-046	contagious disease	health hazard	Health	LIX	*liste*	☒ Exxected	☒ Severe	☒ Likely	*[Date] [Incident_Time]* For listeriosis/listeria the contagious disease, you should expect to *[Recommended actions and extended instructions]*. The warning remains in effect until further notice. This message will be updated in *[Message_Duration]*, or sooner if needed. For more information, check *[www.Official_Web_Site.gov]*, or tune to local news media. Please call *[E_T_1]* for a serious emergency. The use of masks and other personal protective equipment may be preferred.	5	For listeriosis/listeria the contagious disease, you should expect to *[Recommended actions and extended instructions]*. The warning remains in effect until further notice. This message will be updated in *[Message_Duration]*, or sooner if needed. For more information, check *[www.Official_Web_Site.gov]*, or tune to local news media. Please call *[E_T_1]* for a serious emergency. The use of masks and other personal protective equipment may be preferred.	For listeriosis/listeria the contagious disease, you should expect to *[Recommended actions and extended instructions]*. The warning remains in effect until further notice. This message will be updated in *[Message_Duration]*, or sooner if needed. For more information, check *[www.Official_Web_Site.gov]*, or tune to local news media. Please call *[E_T_1]* for a serious emergency. The use of masks and other personal protective equipment may be preferred.

OET-46	OET-061	animal disease	health issue	Health		SHZ	*shiol*	☒ Exxected	☒ Severe	☒ Likely	*[Date] [Incident_Time]* For shigellosis, the interspecies disease, you should immediately *[Recommended actions and extended instructions]*. The warning remains in effect until further notice. This message will be updated in *[Message_Duration]*, or sooner if needed. For more information, check *[www.Official_Web_Site.gov]*, or tune to local news media. Please call *[E_T_1]* only for a serious emergency.	5	For shigellosis, the interspecies disease, you should immediately *[Recommended actions and extended instructions]*. The warning remains in effect until further notice. This message will be updated in *[Message_Duration]*, or sooner if needed. For more information, check *[www.Official_Web_Site.gov]*, or tune to local news media. Please call *[E_T_1]* only for a serious emergency.	For shigellosis, the interspecies disease, you should immediately *[Recommended actions and extended instructions]*. The warning remains in effect until further notice. This message will be updated in *[Message_Duration]*, or sooner if needed. For more information, check *[www.Official_Web_Site.gov]*, or tune to local news media. Please call *[E_T_1]* only for a serious emergency.
OET-46	OET-046	contagious disease	health hazard	Health		AFZ	*aflu*	☒ Exxected	☒ Severe	☒ Likely	*[Date] [Incident_Time]* For avian flu, the contagious disease, you should expect to *[Recommended actions and extended instructions]*. The warning remains in effect until further notice. This message will be updated in *[Message_Duration]*, or sooner if needed. For more information, check *[www.Official_Web_Site.gov]*, or tune to local news media. Please call *[E_T_1]* for a serious emergency. The use of masks and other personal protective equipment may be preferred.	5	For avian flu, the contagious disease, you should expect to *[Recommended actions and extended instructions]*. The warning remains in effect until further notice. This message will be updated in *[Message_Duration]*, or sooner if needed. For more information, check *[www.Official_Web_Site.gov]*, or tune to local news media. Please call *[E_T_1]* for a serious emergency. The use of masks and other personal protective equipment may be preferred.	For avian flu, the contagious disease, you should expect to *[Recommended actions and extended instructions]*. The warning remains in effect until further notice. This message will be updated in *[Message_Duration]*, or sooner if needed. For more information, check *[www.Official_Web_Site.gov]*, or tune to local news media. Please call *[E_T_1]* for a serious emergency. The use of masks and other personal protective equipment may be preferred.
OET-46	OET-046	contagious disease	health hazard	Health		PIX	*zuanflu*	☒ Exxected	☒ Severe	☒ Likely	*[Date] [Incident_Time]* For pandemic influenza and haemophilus influenza type B (HIB), the contagious disease, you should expect to *[Recommended actions and extended instructions]*. The warning remains in effect until further notice. This message will be updated in *[Message_Duration]*, or sooner if needed. For more information, check *[www.Official_Web_Site.gov]*, or tune to local news media. Please call *[E_T_1]* for a serious emergency. The use of masks and other personal protective equipment may be preferred.	5	For pandemic influenza, the contagious disease, you should expect to *[Recommended actions and extended instructions]*. The warning remains in effect until further notice. This message will be updated in *[Message_Duration]*, or sooner if needed. For more information, check *[www.Official_Web_Site.gov]*, or tune to local news media. Please call *[E_T_1]* for a serious emergency. The use of masks and other personal protective equipment may be preferred.	For pandemic influenza, the contagious disease, you should expect to *[Recommended actions and extended instructions]*. The warning remains in effect until further notice. This message will be updated in *[Message_Duration]*, or sooner if needed. For more information, check *[www.Official_Web_Site.gov]*, or tune to local news media. Please call *[E_T_1]* for a serious emergency. The use of masks and other personal protective equipment may be preferred.
OET-46	OET-061	disease: communicable	health issue	Health		SIF	*sflu*	☒ Exxected	☒ Severe	☒ Likely	*[Date] [Incident_Time]* Seasonal influenza, moderate communicable disease observed in *[Short_Area] [City] [County] [State]* *[Recommended Action]* expected until *[hh:mm] [am/pm] [Day]*. The use of masks and other personal protective equipment may be preferred.	6	*[Incident_Time]* Seasonal influenza, moderate communicable disease observed in *[Short_Area] [City] [County] [State]* *[Recommended Action]* expected until *[hh:mm] [am/pm] [Day]*. The use of masks and other personal protective equipment may be preferred.	*[Incident_Time]* Seasonal influenza, moderate communicable disease observed in *[Short_Area] [City] [County] [State]* *[Recommended Action]* expected until *[hh:mm] [am/pm] [Day]*. The use of masks and other personal protective equipment may be preferred.
OET-46	OET-061	disease: communicable	health issue	Health		CYC	*cysti*	☒ Exxected	☒ Severe	☒ Likely	*[Date] [Incident_Time]* Cysticercosis, moderate communicable disease observed in *[Short_Area] [City] [County] [State]* *[Recommended Action]* expected until *[hh:mm] [am/pm] [Day]*. The use of masks and other personal protective equipment may be preferred.	6	*[Incident_Time]* Cysticercosis, moderate communicable disease observed in *[Short_Area] [City] [County] [State]* *[Recommended Action]* expected until *[hh:mm] [am/pm] [Day]*. The use of masks and other personal protective equipment may be preferred.	*[Incident_Time]* Cysticercosis, moderate communicable disease observed in *[Short_Area] [City] [County] [State]* *[Recommended Action]* expected until *[hh:mm] [am/pm] [Day]*. The use of masks and other personal protective equipment may be preferred.
OET-46	OET-061	animal disease	health issue	Health		LEZ	*leptov*	☒ Exxected	☒ Severe	☒ Likely	*[Date] [Incident_Time]* For the leptospirosis, interspecies disease, you should immediately *[Recommended actions and extended instructions]*. The warning remains in effect until further notice. This message will be updated in *[Message_Duration]*, or sooner if needed. For more information, check *[www.Official_Web_Site.gov]*, or tune to local news media. Please call *[E_T_1]* only for a serious emergency. *[Date] [Incident_Time]* Plague, Moderate communicable disease observed in *[Short_Area] [City] [County] [State]* *[Recommended Action]* expected until *[hh:mm] [am/pm] [Day]*. The use of masks and other personal protective equipment may be preferred.	6	For the leptospirosis, interspecies disease, you should immediately *[Recommended actions and extended instructions]*. The warning remains in effect until further notice. This message will be updated in *[Message_Duration]*, or sooner if needed. For more information, check *[www.Official_Web_Site.gov]*, or tune to local news media. Please call *[E_T_1]* only for a serious emergency. *[Incident_Time]* Plague, Moderate communicable disease observed in *[Short_Area] [City] [County] [State]* *[Recommended Action]* expected until *[hh:mm] [am/pm] [Day]*. The use of masks and other personal protective equipment may be preferred.	For the leptospirosis, interspecies disease, you should immediately *[Recommended actions and extended instructions]*. The warning remains in effect until further notice. This message will be updated in *[Message_Duration]*, or sooner if needed. For more information, check *[www.Official_Web_Site.gov]*, or tune to local news media. Please call *[E_T_1]* only for a serious emergency. *[Incident_Time]* Plague, Moderate communicable disease observed in *[Short_Area] [City] [County] [State]* *[Recommended Action]* expected until *[hh:mm] [am/pm] [Day]*. The use of masks and other personal protective equipment may be preferred.
OET-46	OET-061	disease: communicable	health issue	Health		PLX	*zlaxu*	☒ Exxected	☒ Extreme	☒ Likely	*[Date] [Incident_Time]* For the leprosy, contagious disease, you should expect to *[Recommended actions and extended instructions]*. The warning remains in effect until further notice. This message will be updated in *[Message_Duration]*, or sooner if needed. For more information, check *[www.Official_Web_Site.gov]*, or tune to local news media. Please call *[E_T_1]* for a serious emergency. The use of masks and other personal protective equipment may be preferred.	5	For the leprosy, contagious disease, you should expect to *[Recommended actions and extended instructions]*. The warning remains in effect until further notice. This message will be updated in *[Message_Duration]*, or sooner if needed. For more information, check *[www.Official_Web_Site.gov]*, or tune to local news media. Please call *[E_T_1]* for a serious emergency. The use of masks and other personal protective equipment may be preferred.	For the leprosy, contagious disease, you should expect to *[Recommended actions and extended instructions]*. The warning remains in effect until further notice. This message will be updated in *[Message_Duration]*, or sooner if needed. For more information, check *[www.Official_Web_Site.gov]*, or tune to local news media. Please call *[E_T_1]* for a serious emergency. The use of masks and other personal protective equipment may be preferred.
OET-46	OET-046	contagious disease	health hazard	Health		LEX	*lacro*	☒ Exxected	☒ Severe	☒ Likely	*[Date] [Incident_Time]* Chikungunya, moderate communicable disease observed in *[Short_Area] [City] [County] [State]* *[Recommended Action]* expected until *[hh:mm] [am/pm] [Day]*. The use of masks and other personal protective equipment may be preferred. *[Date] [Incident_Time]* Zika, moderate communicable disease observed in *[Short_Area] [City] [County] [State]* *[Recommended Action]* expected until *[hh:mm] [am/pm] [Day]*. The use of masks and other personal protective equipment may be preferred.	5	*[Incident_Time]* Chikungunya, moderate communicable disease observed in *[Short_Area] [City] [County] [State]* *[Recommended Action]* expected until *[hh:mm] [am/pm] [Day]*. The use of masks and other personal protective equipment may be preferred. *[Incident_Time]* Zika, moderate communicable disease observed in *[Short_Area] [City] [County] [State]* *[Recommended Action]* expected until *[hh:mm] [am/pm] [Day]*. The use of masks and other personal protective equipment may be preferred.	*[Incident_Time]* Chikungunya, moderate communicable disease observed in *[Short_Area] [City] [County] [State]* *[Recommended Action]* expected until *[hh:mm] [am/pm] [Day]*. The use of masks and other personal protective equipment may be preferred. *[Incident_Time]* Zika, moderate communicable disease observed in *[Short_Area] [City] [County] [State]* *[Recommended Action]* expected until *[hh:mm] [am/pm] [Day]*. The use of masks and other personal protective equipment may be preferred.
OET-46	OET-061	disease: communicable	health issue	Health		CYX	*cholum*	☒ Exxected	☒ Severe	☒ Likely		6		
OET-47	OET-061	disease: communicable	health issue	Health		TIF	*ntox*	☒ Exxected	☒ Severe	☒ Likely	*[Date] [Incident_Time]* Diptheria, moderate communicable disease observed in *[Short_Area] [City] [County] [State]* *[Recommended Action]* expected until *[hh:mm] [am/pm] [Day]*. The use of masks and other personal protective equipment may be preferred.	6	*[Incident_Time]* Diptheria, moderate communicable disease observed in *[Short_Area] [City] [County] [State]* *[Recommended Action]* expected until *[hh:mm] [am/pm] [Day]*. The use of masks and other personal protective equipment may be preferred.	*[Incident_Time]* Diptheria, moderate communicable disease observed in *[Short_Area] [City] [County] [State]* *[Recommended Action]* expected until *[hh:mm] [am/pm] [Day]*. The use of masks and other personal protective equipment may be preferred.
OET-47	OET-061	disease: communicable	health issue	Health		DIC	*diist*	☒ Exxected	☒ Severe	☒ Likely		6		
OET-47	OET-046	contagious disease	health hazard	Health		MEX	*measl*	☒ Exxected	☒ Severe	☒ Likely	*[Date] [Incident_Time]* For measles (not rubella), the contagious disease, you should expect to *[Recommended actions and extended instructions]*. The warning remains in effect until further notice. This message will be updated in *[Message_Duration]*, or sooner if needed. For more information, check *[www.Official_Web_Site.gov]*, or tune to local news media. Please call *[E_T_1]* for a serious emergency. The use of masks and other personal protective equipment may be preferred.	5	For measles, the contagious disease, you should expect to *[Recommended actions and extended instructions]*. The warning remains in effect until further notice. This message will be updated in *[Message_Duration]*, or sooner if needed. For more information, check *[www.Official_Web_Site.gov]*, or tune to local news media. Please call *[E_T_1]* for a serious emergency. The use of masks and other personal protective equipment may be preferred.	For measles, the contagious disease, you should expect to *[Recommended actions and extended instructions]*. The warning remains in effect until further notice. This message will be updated in *[Message_Duration]*, or sooner if needed. For more information, check *[www.Official_Web_Site.gov]*, or tune to local news media. Please call *[E_T_1]* for a serious emergency. The use of masks and other personal protective equipment may be preferred.

OET-47	OET-061	disease: communicable	health issue	Health		MNC	*mxmo*	☒ Exxected	☒ Severe	☒ Likely	*[Date] [Incident_Time]* Meningitis, from meningococcal bacteria, moderate communicable disease observed in *[Short_Area] [City] [County] [State]*. *[Recommended Action]* expected until *[hh:mm] [am/pm] [Day]*. The use of masks and other personal protective equipment may be preferred. *[Date] [Incident_Time]* Pertussis (whooping cough), moderate communicable disease observed in *[Short_Area] [City] [County] [State]*. *[Recommended Action]* expected until *[hh:mm] [am/pm] [Day]*. The use of masks and other personal protective equipment may be preferred. *[Date] [Incident_Time]* Polio, Moderate communicable disease observed in *[Short_Area] [City] [County] [State]*. *[Recommended Action]* expected until *[hh:mm] [am/pm] [Day]*. The use of masks and other personal protective equipment may be preferred.	6	*[Incident_Time]* Meningitis, moderate communicable disease observed in *[Short_Area] [City] [County] [State]*. *[Recommended Action]* expected until *[hh:mm] [am/pm] [Day]*. The use of masks and other personal protective equipment may be preferred. *[Incident_Time]* Pertussis (whooping cough), moderate communicable disease observed in *[Short_Area] [City] [County] [State]*. *[Recommended Action]* expected until *[hh:mm] [am/pm] [Day]*. The use of masks and other personal protective equipment may be preferred. *[Incident_Time]* Polio, Moderate communicable disease observed in *[Short_Area] [City] [County] [State]*. *[Recommended Action]* expected until *[hh:mm] [am/pm] [Day]*. The use of masks and other personal protective equipment may be preferred.	*[Incident_Time]* Meningitis, moderate communicable disease observed in *[Short_Area] [City] [County] [State]*. *[Recommended Action]* expected until *[hh:mm] [am/pm] [Day]*. The use of masks and other personal protective equipment may be preferred. *[Incident_Time]* Pertussis (whooping cough), moderate communicable disease observed in *[Short_Area] [City] [County] [State]*. *[Recommended Action]* expected until *[hh:mm] [am/pm] [Day]*. The use of masks and other personal protective equipment may be preferred. *[Incident_Time]* Polio, Moderate communicable disease observed in *[Short_Area] [City] [County] [State]*. *[Recommended Action]* expected until *[hh:mm] [am/pm] [Day]*. The use of masks and other personal protective equipment may be preferred.
OET-47	OET-061	disease: communicable	health issue	Health		PTC	*zuetu*	☒ Exxected	☒ Extreme	☒ Likely		6		
OET-47	OET-061	disease: communicable	health issue	Health		PLC	*zoslo*	☒ Exxected	☒ Severe	☒ Likely		6		
OET-47	OET-061	animal disease	health issue	Health		SMZ	*xPox*	☒ Exxected	☒ Extreme	☒ Likely	*[Date] [Incident_Time]* For smallpox, the interspecies disease, you should immediately *[Recommended actions and extended instructions]*. The warning remains in effect until further notice. This message will be updated in *[Message_Duration]*, or sooner if needed. For more information, check *[www.Official_Web_Site.gov]*, or tune to local news media. Please call *[E_T_1]* only for a serious emergency.	5	For smallpox, the interspecies disease, you should immediately *[Recommended actions and extended instructions]*. The warning remains in effect until further notice. This message will be updated in *[Message_Duration]*, or sooner if needed. For more information, check *[www.Official_Web_Site.gov]*, or tune to local news media. Please call *[E_T_1]* only for a serious emergency.	For smallpox, the interspecies disease, you should immediately *[Recommended actions and extended instructions]*. The warning remains in effect until further notice. This message will be updated in *[Message_Duration]*, or sooner if needed. For more information, check *[www.Official_Web_Site.gov]*, or tune to local news media. Please call *[E_T_1]* only for a serious emergency.
OET-47	OET-046	contagious disease	health hazard	Health		VHX	*vanhz*	☒ Exxected	☒ Severe	☒ Likely	*[Date] [Incident_Time]* For varicella or herpes zoster, the contagious disease, you should expect to *[Recommended actions and extended instructions]*. The warning remains in effect until further notice. This message will be updated in *[Message_Duration]*, or sooner if needed. For more information, check *[www.Official_Web_Site.gov]*, or tune to local news media. Please call *[E_T_1]* for a serious emergency. The use of masks and other personal protective equipment may be preferred.	5	For varicella or herpes zoster, the contagious disease, you should expect to *[Recommended actions and extended instructions]*. The warning remains in effect until further notice. This message will be updated in *[Message_Duration]*, or sooner if needed. For more information, check *[www.Official_Web_Site.gov]*, or tune to local news media. Please call *[E_T_1]* for a serious emergency. The use of masks and other personal protective equipment may be preferred.	For varicella or herpes zoster, the contagious disease, you should expect to *[Recommended actions and extended instructions]*. The warning remains in effect until further notice. This message will be updated in *[Message_Duration]*, or sooner if needed. For more information, check *[www.Official_Web_Site.gov]*, or tune to local news media. Please call *[E_T_1]* for a serious emergency. The use of masks and other personal protective equipment may be preferred.
OET-47	OET-046	contagious disease	health hazard	Health		YFV	*xfav*	☒ Exxected	☒ Extreme	☒ Likely	*[Date] [Incident_Time]* For yellow fever, the contagious disease, you should expect to *[Recommended actions and extended instructions]*. The warning remains in effect until further notice. This message will be updated in *[Message_Duration]*, or sooner if needed. For more information, check *[www.Official_Web_Site.gov]*, or tune to local news media. Please call *[E_T_1]* for a serious emergency. The use of masks and other personal protective equipment may be preferred.	4	For yellow fever, the contagious disease, you should expect to *[Recommended actions and extended instructions]*. The warning remains in effect until further notice. This message will be updated in *[Message_Duration]*, or sooner if needed. For more information, check *[www.Official_Web_Site.gov]*, or tune to local news media. Please call *[E_T_1]* for a serious emergency. The use of masks and other personal protective equipment may be preferred.	For yellow fever, the contagious disease, you should expect to *[Recommended actions and extended instructions]*. The warning remains in effect until further notice. This message will be updated in *[Message_Duration]*, or sooner if needed. For more information, check *[www.Official_Web_Site.gov]*, or tune to local news media. Please call *[E_T_1]* for a serious emergency. The use of masks and other personal protective equipment may be preferred.
OET-47	OET-046	contagious disease	health hazard	Health		DGX	*dlenzu*	☒ Exxected	☒ Extreme	☒ Likely	*[Date] [Incident_Time]* For dengue, the contagious disease, you should expect to *[Recommended actions and extended instructions]*. The warning remains in effect until further notice. This message will be updated in *[Message_Duration]*, or sooner if needed. For more information, check *[www.Official_Web_Site.gov]*, or tune to local news media. Please call *[E_T_1]* for a serious emergency. The use of masks and other personal protective equipment may be preferred.	4	For dengue, the contagious disease, you should expect to *[Recommended actions and extended instructions]*. The warning remains in effect until further notice. This message will be updated in *[Message_Duration]*, or sooner if needed. For more information, check *[www.Official_Web_Site.gov]*, or tune to local news media. Please call *[E_T_1]* for a serious emergency. The use of masks and other personal protective equipment may be preferred.	For dengue, the contagious disease, you should expect to *[Recommended actions and extended instructions]*. The warning remains in effect until further notice. This message will be updated in *[Message_Duration]*, or sooner if needed. For more information, check *[www.Official_Web_Site.gov]*, or tune to local news media. Please call *[E_T_1]* for a serious emergency. The use of masks and other personal protective equipment may be preferred.
OET-48(	OET-046	contagious disease	health hazard	Health		MLX		☒ Exxected	☒ Severe	☒ Likely	*[Date] [Incident_Time]* For malaria, the contagious disease, you should expect to *[Recommended actions and extended instructions]*. The warning remains in effect until further notice. This message will be updated in *[Message_Duration]*, or sooner if needed. For more information, check *[www.Official_Web_Site.gov]*, or tune to local news media. Please call *[E_T_1]* for a serious emergency. The use of masks and other personal protective equipment may be preferred.	4	For malaria, the contagious disease, you should expect to *[Recommended actions and extended instructions]*. The warning remains in effect until further notice. This message will be updated in *[Message_Duration]*, or sooner if needed. For more information, check *[www.Official_Web_Site.gov]*, or tune to local news media. Please call *[E_T_1]* for a serious emergency. The use of masks and other personal protective equipment may be preferred.	For malaria, the contagious disease, you should expect to *[Recommended actions and extended instructions]*. The warning remains in effect until further notice. This message will be updated in *[Message_Duration]*, or sooner if needed. For more information, check *[www.Official_Web_Site.gov]*, or tune to local news media. Please call *[E_T_1]* for a serious emergency. The use of masks and other personal protective equipment may be preferred.
OET-48(	OET-046	contagious disease	health hazard	Health		CCX		☒ Exxected	☒ Extreme	☒ Likely	*[Date] [Incident_Time]* For Crimean Congo haemorragic fever the contagious disease, you should expect to *[Recommended actions and extended instructions]*. The warning remains in effect until further notice. This message will be updated in *[Message_Duration]*, or sooner if needed. For more information, check *[www.Official_Web_Site.gov]*, or tune to local news media. Please call *[E_T_1]* for a serious emergency. The use of masks and other personal protective equipment may be preferred.	4	For Crimean Congo haemorragic fever the contagious disease, you should expect to *[Recommended actions and extended instructions]*. The warning remains in effect until further notice. This message will be updated in *[Message_Duration]*, or sooner if needed. For more information, check *[www.Official_Web_Site.gov]*, or tune to local news media. Please call *[E_T_1]* for a serious emergency. The use of masks and other personal protective equipment may be preferred.	For Crimean Congo haemorragic fever the contagious disease, you should expect to *[Recommended actions and extended instructions]*. The warning remains in effect until further notice. This message will be updated in *[Message_Duration]*, or sooner if needed. For more information, check *[www.Official_Web_Site.gov]*, or tune to local news media. Please call *[E_T_1]* for a serious emergency. The use of masks and other personal protective equipment may be preferred.
OET-48(	OET-046	contagious disease	health hazard	Health		EBX		☒ Exxected	☒ Extreme	☒ Likely	*[Date] [Incident_Time]* For Ebola, the contagious disease you should expect to *[Recommended actions and extended instructions]*. The warning remains in effect until further notice. This message will be updated in *[Message_Duration]*, or sooner if needed. For more information, check *[www.Official_Web_Site.gov]*, or tune to local news media. Please call *[E_T_1]* for a serious emergency. The use of masks and other personal protective equipment may be preferred.	4	For Ebola, the contagious disease you should expect to *[Recommended actions and extended instructions]*. The warning remains in effect until further notice. This message will be updated in *[Message_Duration]*, or sooner if needed. For more information, check *[www.Official_Web_Site.gov]*, or tune to local news media. Please call *[E_T_1]* for a serious emergency. The use of masks and other personal protective equipment may be preferred.	For Ebola, the contagious disease you should expect to *[Recommended actions and extended instructions]*. The warning remains in effect until further notice. This message will be updated in *[Message_Duration]*, or sooner if needed. For more information, check *[www.Official_Web_Site.gov]*, or tune to local news media. Please call *[E_T_1]* for a serious emergency. The use of masks and other personal protective equipment may be preferred.

OET-481	OET-061	disease: communicable	health issue	Health	LSX	☒ Expected	☒ Severe	☒ Likely	*[Date] [Incident_Time]* Lassa fever, moderate communicable disease observed in *[Short_Area] [City] [County] [State]*. *[Recommended Action]* expected until *[hh:mm] [am/pm] [Day]*. The use of masks and other personal protective equipment may be preferred.	6	*[Incident_Time]* Lassa fever, moderate communicable disease observed in *[Short_Area] [City] [County] [State]*. *[Recommended Action]* expected until *[hh:mm] [am/pm] [Day]*. The use of masks and other personal protective equipment may be preferred.	*[Incident_Time]* Lassa fever, moderate communicable disease observed in *[Short_Area] [City] [County] [State]*. *[Recommended Action]* expected until *[hh:mm] [am/pm] [Day]*. The use of masks and other personal protective equipment may be preferred.
OET-482	OET-046	contagious disease	health hazard	Health	TBX	☒ Expected	☒ Extreme	☒ Likely	*[Date] [Incident_Time]* For tuberculosis, the contagious disease, you should expect to *[Recommended actions and extended instructions]*. The warning remains in effect until further notice. This message will be updated in *[Message_Duration]*, or sooner if needed. For more information, check *[www.Official_Web_Site.gov]*, or tune to local news media. Please call *[E_T_1]* for a serious emergency. The use of masks and other personal protective equipment may be preferred.	6	For tuberculosis, the contagious disease, you should expect to *[Recommended actions and extended instructions]*. The warning remains in effect until further notice. This message will be updated in *[Message_Duration]*, or sooner if needed. For more information, check *[www.Official_Web_Site.gov]*, or tune to local news media. Please call *[E_T_1]* for a serious emergency. The use of masks and other personal protective equipment may be preferred.	For tuberculosis, the contagious disease, you should expect to *[Recommended actions and extended instructions]*. The warning remains in effect until further notice. This message will be updated in *[Message_Duration]*, or sooner if needed. For more information, check *[www.Official_Web_Site.gov]*, or tune to local news media. Please call *[E_T_1]* for a serious emergency. The use of masks and other personal protective equipment may be preferred.
OET-483	OET-061	disease: communicable	health issue	Health	MRC	☒ Expected	☒ Severe	☒ Likely	*[Date] [Incident_Time]* MERS (Middle East Respiratory Syndrome) Moderate communicable disease observed in *[Short_Area] [City] [County] [State]*. *[Recommended Action]* expected until *[hh:mm] [am/pm] [Day]*. The use of masks and other personal protective equipment may be preferred.	6	*[Incident_Time]* MERS (Middle East Respiratory Syndrome) Moderate communicable disease observed in *[Short_Area] [City] [County] [State]*. *[Recommended Action]* expected until *[hh:mm] [am/pm] [Day]*. The use of masks and other personal protective equipment may be preferred.	*[Incident_Time]* MERS (Middle East Respiratory Syndrome) Moderate communicable disease observed in *[Short_Area] [City] [County] [State]*. *[Recommended Action]* expected until *[hh:mm] [am/pm] [Day]*. The use of masks and other personal protective equipment may be preferred.
OET-484	OET-097	contagious disease	health hazard	Health	MPV	☒ Expected	☒ Extreme	☒ Likely	*[Date] [Incident_Time]* For mpox, monkeypox, the contagious virus, you should expect to *[Recommended actions and extended instructions]*. The warning remains in effect until further notice. This message will be updated in *[Message_Duration]*, or sooner if needed. For more information, check *[www.Official_Web_Site.gov]*, or tune to local news media. Please call *[E_T_1]* for a serious emergency. The use of masks and other personal protective equipment may be preferred.	5	For monkeypox, the contagious disease, you should expect to *[Recommended actions and extended instructions]*. The warning remains in effect until further notice. This message will be updated in *[Message_Duration]*, or sooner if needed. For more information, check *[www.Official_Web_Site.gov]*, or tune to local news media. Please call *[E_T_1]* for a serious emergency. The use of masks and other personal protective equipment may be preferred.	For monkeypox, the contagious disease, you should expect to *[Recommended actions and extended instructions]*. The warning remains in effect until further notice. This message will be updated in *[Message_Duration]*, or sooner if needed. For more information, check *[www.Official_Web_Site.gov]*, or tune to local news media. Please call *[E_T_1]* for a serious emergency. The use of masks and other personal protective equipment may be preferred.
OET-485	OET-097	disease: communicable	health issue	Health	RBC	☒ Expected	☒ Extreme	☒ Likely	*[Date] [Incident_Time]* Rabies, Moderate communicable disease observed in *[Short_Area] [City] [County] [State]*. *[Recommended Action]* expected until *[hh:mm] [am/pm] [Day]*. The use of masks and other personal protective equipment may be preferred.	5	*[Incident_Time]* Rabies, Moderate communicable disease observed in *[Short_Area] [City] [County] [State]*. *[Recommended Action]* expected until *[hh:mm] [am/pm] [Day]*. The use of masks and other personal protective equipment may be preferred.	*[Incident_Time]* Rabies, Moderate communicable disease observed in *[Short_Area] [City] [County] [State]*. *[Recommended Action]* expected until *[hh:mm] [am/pm] [Day]*. The use of masks and other personal protective equipment may be preferred.
OET-483	OET-061	animal disease	health issue	Health	SRZ	☒ Expected	☒ Severe	☒ Likely	*[Date] [Incident_Time]* For SARS, the interspecies disease you should immediately *[Recommended actions and extended instructions]*. The warning remains in effect until further notice. This message will be updated in *[Message_Duration]*, or sooner if needed. For more information, check *[www.Official_Web_Site.gov]*, or tune to local news media. Please call *[E_T_1]* only for a serious emergency.	4	For SARS, the interspecies disease you should immediately *[Recommended actions and extended instructions]*. The warning remains in effect until further notice. This message will be updated in *[Message_Duration]*, or sooner if needed. For more information, check *[www.Official_Web_Site.gov]*, or tune to local news media. Please call *[E_T_1]* only for a serious emergency. The use of masks and other personal protective equipment may be preferred or mandated.	For SARS, the interspecies disease you should immediately *[Recommended actions and extended instructions]*. The warning remains in effect until further notice. This message will be updated in *[Message_Duration]*, or sooner if needed. For more information, check *[www.Official_Web_Site.gov]*, or tune to local news media. Please call *[E_T_1]* only for a serious emergency. The use of masks and other personal protective equipment may be preferred or mandated.
OET-481	OET-097	animal disease	health issue	Health	RVO	☒ Expected	☒ Severe	☒ Likely	*[Date] [Incident_Time]* For rotavirus, the Agricultural Emergency or Animal Health, and a cause of diarrhea, you should expect to *[Recommended actions and extended instructions]*. The animal disease emergency remains in effect until further notice. This message will be updated in *[Message_Duration]*, or sooner if needed. For more information, check *[www.Official_Web_Site.gov]*, or tune to local news media. Please do not call *[E_T_1]*, except for a serious emergency.	7	For rotavirus, the Agricultural Emergency or Animal Health, you should expect to *[Recommended actions and extended instructions]*. The animal disease emergency remains in effect until further notice. This message will be updated in *[Message_Duration]*, or sooner if needed. For more information, check *[www.Official_Web_Site.gov]*, or tune to local news media. Please do not call *[E_T_1]*, except for a serious emergency.	For rotavirus, the Agricultural Emergency or Animal Health, you should expect to *[Recommended actions and extended instructions]*. The animal disease emergency remains in effect until further notice. This message will be updated in *[Message_Duration]*, or sooner if needed. For more information, check *[www.Official_Web_Site.gov]*, or tune to local news media. Please do not call *[E_T_1]*, except for a serious emergency.
OET-484	OET-097	animal disease	health issue	Health	AFV	☒ Expected	☒ Severe	☒ Likely	*[Date] [Incident_Time]* For African Swine Fever, the Agricultural Emergency or Animal Health, you should expect to *[Recommended actions and extended instructions]*. The animal disease emergency remains in effect until further notice. This message will be updated in *[Message_Duration]*, or sooner if needed. For more information, check *[www.Official_Web_Site.gov]*, or tune to local news media. Please do not call *[E_T_1]*, except for a serious emergency.	6	For African Swine Fever, the Agricultural Emergency or Animal Health, you should expect to *[Recommended actions and extended instructions]*. The animal disease emergency remains in effect until further notice. This message will be updated in *[Message_Duration]*, or sooner if needed. For more information, check *[www.Official_Web_Site.gov]*, or tune to local news media. Please do not call *[E_T_1]*, except for a serious emergency.	For African Swine Fever, the Agricultural Emergency or Animal Health, you should expect to *[Recommended actions and extended instructions]*. The animal disease emergency remains in effect until further notice. This message will be updated in *[Message_Duration]*, or sooner if needed. For more information, check *[www.Official_Web_Site.gov]*, or tune to local news media. Please do not call *[E_T_1]*, except for a serious emergency.
OET-491	OET-097	animal disease	health issue	Health	BDO	☒ Expected	☒ Severe	☒ Likely	*[Date] [Incident_Time]* For bird plagues, the Agricultural Emergency or Animal Health, you should expect to *[Recommended actions and extended instructions]*. The animal disease emergency remains in effect until further notice. This message will be updated in *[Message_Duration]*, or sooner if needed. For more information, check *[www.Official_Web_Site.gov]*, or tune to local news media. Please do not call *[E_T_1]*, except for a serious emergency.	7	For bird plagues, the Agricultural Emergency or Animal Health, you should expect to *[Recommended actions and extended instructions]*. The animal disease emergency remains in effect until further notice. This message will be updated in *[Message_Duration]*, or sooner if needed. For more information, check *[www.Official_Web_Site.gov]*, or tune to local news media. Please do not call *[E_T_1]*, except for a serious emergency.	For bird plagues, the Agricultural Emergency or Animal Health, you should expect to *[Recommended actions and extended instructions]*. The animal disease emergency remains in effect until further notice. This message will be updated in *[Message_Duration]*, or sooner if needed. For more information, check *[www.Official_Web_Site.gov]*, or tune to local news media. Please do not call *[E_T_1]*, except for a serious emergency.
OET-493	OET-097	animal disease	health issue	Health	BRD	☒ Expected	☒ Severe	☒ Likely	*[Date] [Incident_Time]* For brucellosis, the Agricultural Emergency or Animal Health, you should expect to *[Recommended actions and extended instructions]*. The animal disease emergency remains in effect until further notice. This message will be updated in *[Message_Duration]*, or sooner if needed. For more information, check *[www.Official_Web_Site.gov]*, or tune to local news media. Please do not call *[E_T_1]*, except for a serious emergency.	6	For brucellosis, the Agricultural Emergency or Animal Health, you should expect to *[Recommended actions and extended instructions]*. The animal disease emergency remains in effect until further notice. This message will be updated in *[Message_Duration]*, or sooner if needed. For more information, check *[www.Official_Web_Site.gov]*, or tune to local news media. Please do not call *[E_T_1]*, except for a serious emergency.	For brucellosis, the Agricultural Emergency or Animal Health, you should expect to *[Recommended actions and extended instructions]*. The animal disease emergency remains in effect until further notice. This message will be updated in *[Message_Duration]*, or sooner if needed. For more information, check *[www.Official_Web_Site.gov]*, or tune to local news media. Please do not call *[E_T_1]*, except for a serious emergency.

OET-491	OET-013	animal disease	health issue	Health	CSO	☒ Exxected	☒ Severe	☒ Likely	*[Date] [Incident_Time]* For classical swine fever, the Agricultural Emergency or Animal Health, you should expect to *[Recommended actions and extended instructions]*. The animal disease emergency remains in effect until further notice. This message will be updated in *[Message_Duration]*, or sooner if needed. For more information, check *[www.Official_Web_Site.gov]*, or tune to local news media. Please do not call *[E_T_1]*, except for a serious emerxency.	6	For classical swine fever, the Agricultural Emergency or Animal Health, you should expect to *[Recommended actions and extended instructions]*. The animal disease emergency remains in effect until further notice. This message will be updated in *[Message_Duration]*, or sooner if needed. For more information, check *[www.Official_Web_Site.gov]*, or tune to local news media. Please do not call *[E_T_1]*, except for a serious emerxency.	For classical swine fever, the Agricultural Emergency or Animal Health, you should expect to *[Recommended actions and extended instructions]*. The animal disease emergency remains in effect until further notice. This message will be updated in *[Message_Duration]*, or sooner if needed. For more information, check *[www.Official_Web_Site.gov]*, or tune to local news media. Please do not call *[E_T_1]*, except for a serious emerxency.
OET-491	OET-013	animal disease	health issue	Health	CBO	☒ Exxected	☒ Severe	☒ Likely	*[Date] [Incident_Time]* For contagious bovine pleuropneumonia (CBPP) the Agricultural Emergency or Animal Health, you should expect to *[Recommended actions and extended instructions]*. The animal disease emergency remains in effect until further notice. This message will be updated in *[Message_Duration]*, or sooner if needed. For more information, check *[www.Official_Web_Site.gov]*, or tune to local news media. Please do not call *[E_T_1]*, except for a serious emerxency.	6	For contagious bovine pleuropneumonia (CBPP) the Agricultural Emergency or Animal Health, you should expect to *[Recommended actions and extended instructions]*. The animal disease emergency remains in effect until further notice. This message will be updated in *[Message_Duration]*, or sooner if needed. For more information, check *[www.Official_Web_Site.gov]*, or tune to local news media. Please do not call *[E_T_1]*, except for a serious emerxency.	For contagious bovine pleuropneumonia (CBPP) the Agricultural Emergency or Animal Health, you should expect to *[Recommended actions and extended instructions]*. The animal disease emergency remains in effect until further notice. This message will be updated in *[Message_Duration]*, or sooner if needed. For more information, check *[www.Official_Web_Site.gov]*, or tune to local news media. Please do not call *[E_T_1]*, except for a serious emerxency.
OET-491	OET-013	animal disease	health issue	Health	CPO	☒ Exxected	☒ Extreme	☒ Likely	*[Date] [Incident_Time]* For contagious caprine pleuropneumonia (CCPP), the Agricultural Emergency or Animal Health, you should expect to *[Recommended actions and extended instructions]*. The animal disease emergency remains in effect until further notice. This message will be updated in *[Message_Duration]*, or sooner if needed. For more information, check *[www.Official_Web_Site.gov]*, or tune to local news media. Please do not call *[E_T_1]*, except for a serious emerxency.	5	For contagious caprine pleuropneumonia (CCPP), the Agricultural Emergency or Animal Health, you should expect to *[Recommended actions and extended instructions]*. The animal disease emergency remains in effect until further notice. This message will be updated in *[Message_Duration]*, or sooner if needed. For more information, check *[www.Official_Web_Site.gov]*, or tune to local news media. Please do not call *[E_T_1]*, except for a serious emerxency.	For contagious caprine pleuropneumonia (CCPP), the Agricultural Emergency or Animal Health, you should expect to *[Recommended actions and extended instructions]*. The animal disease emergency remains in effect until further notice. This message will be updated in *[Message_Duration]*, or sooner if needed. For more information, check *[www.Official_Web_Site.gov]*, or tune to local news media. Please do not call *[E_T_1]*, except for a serious emerxency.
OET-491	OET-013	animal disease	health issue	Health	MPO	☒ Exxected	☒ Extreme	☒ Likely	*[Date] [Incident_Time]* For hoof (foot) and mouth virus, the Agricultural Emergency or Animal Health, you should expect to *[Recommended actions and extended instructions]*. The animal disease emergency remains in effect until further notice. This message will be updated in *[Message_Duration]*, or sooner if needed. For more information, check *[www.Official_Web_Site.gov]*, or tune to local news media. Please do not call *[E_T_1]*, except for a serious emerxency.	4	For hoof (foot) and mouth virus, the Agricultural Emergency or Animal Health, you should expect to *[Recommended actions and extended instructions]*. The animal disease emergency remains in effect until further notice. This message will be updated in *[Message_Duration]*, or sooner if needed. For more information, check *[www.Official_Web_Site.gov]*, or tune to local news media. Please do not call *[E_T_1]*, except for a serious emerxency.	For hoof (foot) and mouth virus, the Agricultural Emergency or Animal Health, you should expect to *[Recommended actions and extended instructions]*. The animal disease emergency remains in effect until further notice. This message will be updated in *[Message_Duration]*, or sooner if needed. For more information, check *[www.Official_Web_Site.gov]*, or tune to local news media. Please do not call *[E_T_1]*, except for a serious emerxency.
OET-491	OET-061	animal disease	health issue	Health	LSZ	☒ Exxected	☒ Extreme	☒ Likely	*[Date] [Incident_Time]* For lumpy skin, the interspecies disease, you should immediately *[Recommended actions and extended instructions]*. The warning remains in effect until further notice. This message will be updated in *[Message_Duration]*, or sooner if needed. For more information, check *[www.Official_Web_Site.gov]*, or tune to local news media. Please call *[E_T_1]* only for a serious emerxency.	5	For lumpy skin, the interspecies disease, you should immediately *[Recommended actions and extended instructions]*. The warning remains in effect until further notice. This message will be updated in *[Message_Duration]*, or sooner if needed. For more information, check *[www.Official_Web_Site.gov]*, or tune to local news media. Please call *[E_T_1]* only for a serious emerxency.	For lumpy skin, the interspecies disease, you should immediately *[Recommended actions and extended instructions]*. The warning remains in effect until further notice. This message will be updated in *[Message_Duration]*, or sooner if needed. For more information, check *[www.Official_Web_Site.gov]*, or tune to local news media. Please call *[E_T_1]* only for a serious emerxency.
OET-491	OET-013	animal disease	health issue	Health	NSO	☒ Exxected	☒ Severe	☒ Likely	*[Date] [Incident_Time]* For new world screwworm (NWS), the Agricultural Emergency or Animal Health, you should expect to *[Recommended actions and extended instructions]*. The animal disease emergency remains in effect until further notice. This message will be updated in *[Message_Duration]*, or sooner if needed. For more information, check *[www.Official_Web_Site.gov]*, or tune to local news media. Please do not call *[E_T_1]*, except for a serious emerxency.	5	For new world screwworm (NWS), the Agricultural Emergency or Animal Health, you should expect to *[Recommended actions and extended instructions]*. The animal disease emergency remains in effect until further notice. This message will be updated in *[Message_Duration]*, or sooner if needed. For more information, check *[www.Official_Web_Site.gov]*, or tune to local news media. Please do not call *[E_T_1]*, except for a serious emerxency.	For new world screwworm (NWS), the Agricultural Emergency or Animal Health, you should expect to *[Recommended actions and extended instructions]*. The animal disease emergency remains in effect until further notice. This message will be updated in *[Message_Duration]*, or sooner if needed. For more information, check *[www.Official_Web_Site.gov]*, or tune to local news media. Please do not call *[E_T_1]*, except for a serious emerxency.
OET-491	OET-013	animal disease	health issue	Health	NVO	☒ Exxected	☒ Severe	☒ Likely	*[Date] [Incident_Time]* For Newcastle virus, the Agricultural Emergency or Animal Health, you should expect to *[Recommended actions and extended instructions]*. The animal disease emergency remains in effect until further notice. This message will be updated in *[Message_Duration]*, or sooner if needed. For more information, check *[www.Official_Web_Site.gov]*, or tune to local news media. Please do not call *[E_T_1]*, except for a serious emerxency.	5	For Newcastle virus, the Agricultural Emergency or Animal Health, you should expect to *[Recommended actions and extended instructions]*. The animal disease emergency remains in effect until further notice. This message will be updated in *[Message_Duration]*, or sooner if needed. For more information, check *[www.Official_Web_Site.gov]*, or tune to local news media. Please do not call *[E_T_1]*, except for a serious emerxency.	For Newcastle virus, the Agricultural Emergency or Animal Health, you should expect to *[Recommended actions and extended instructions]*. The animal disease emergency remains in effect until further notice. This message will be updated in *[Message_Duration]*, or sooner if needed. For more information, check *[www.Official_Web_Site.gov]*, or tune to local news media. Please do not call *[E_T_1]*, except for a serious emerxency.
OET-500	OET-013	animal disease	health issue	Health	PDO	☒ Exxected	☒ Severe	☒ Likely	*[Date] [Incident_Time]* For pesta des petits the ruminant Agricultural Emergency or Animal Health, you should expect to *[Recommended actions and extended instructions]*. The animal disease emergency remains in effect until further notice. This message will be updated in *[Message_Duration]*, or sooner if needed. For more information, check *[www.Official_Web_Site.gov]*, or tune to local news media. Please do not call *[E_T_1]*, except for a serious emerxency.	6	For pesta des petits the ruminant Agricultural Emergency or Animal Health, you should expect to *[Recommended actions and extended instructions]*. The animal disease emergency remains in effect until further notice. This message will be updated in *[Message_Duration]*, or sooner if needed. For more information, check *[www.Official_Web_Site.gov]*, or tune to local news media. Please do not call *[E_T_1]*, except for a serious emerxency.	For pesta des petits the ruminant Agricultural Emergency or Animal Health, you should expect to *[Recommended actions and extended instructions]*. The animal disease emergency remains in effect until further notice. This message will be updated in *[Message_Duration]*, or sooner if needed. For more information, check *[www.Official_Web_Site.gov]*, or tune to local news media. Please do not call *[E_T_1]*, except for a serious emerxency.
A	OET-013	animal disease	health issue	Health	QFO	☒ Exxected	☒ Severe	☒ Likely	*[Date] [Incident_Time]* For Q fever, the Agricultural Emergency or Animal Health, you should expect to *[Recommended actions and extended instructions]*. The animal disease emergency remains in effect until further notice. This message will be updated in *[Message_Duration]*, or sooner if needed. For more information, check *[www.Official_Web_Site.gov]*, or tune to local news media. Please do not call *[E_T_1]*, except for a serious emerxency.	5	For Q fever, the Agricultural Emergency or Animal Health, you should expect to *[Recommended actions and extended instructions]*. The animal disease emergency remains in effect until further notice. This message will be updated in *[Message_Duration]*, or sooner if needed. For more information, check *[www.Official_Web_Site.gov]*, or tune to local news media. Please do not call *[E_T_1]*, except for a serious emerxency.	For Q fever, the Agricultural Emergency or Animal Health, you should expect to *[Recommended actions and extended instructions]*. The animal disease emergency remains in effect until further notice. This message will be updated in *[Message_Duration]*, or sooner if needed. For more information, check *[www.Official_Web_Site.gov]*, or tune to local news media. Please do not call *[E_T_1]*, except for a serious emerxency.

OET-501	OET-061	animal disease	health issue	Health	RFO	☒ Exxected	☒ Severe	☒ Likely	*(Date) (Incident_Time)* For rift valley fever, the Agricultural Emergency or Animal Health, you should expect to *[Recommended actions and extended instructions]*. The Agricultural Emergency remains in effect until further notice. This message will be updated in *[Message_Duration]*, or sooner if needed. For more information, check *[www.Official_Web_Site.gov]*, or tune to local news media. Please do not call *[E_T_1]*, except for a serious emergency.		6	For rift valley fever, the Agricultural Emergency or Animal Health, you should expect to *[Recommended actions and extended instructions]*. The Agricultural Emergency remains in effect until further notice. This message will be updated in *[Message_Duration]*, or sooner if needed. For more information, check *[www.Official_Web_Site.gov]*, or tune to local news media. Please do not call *[E_T_1]*, except for a serious emergency.	For rift valley fever, the Agricultural Emergency or Animal Health, you should expect to *[Recommended actions and extended instructions]*. The Agricultural Emergency remains in effect until further notice. This message will be updated in *[Message_Duration]*, or sooner if needed. For more information, check *[www.Official_Web_Site.gov]*, or tune to local news media. Please do not call *[E_T_1]*, except for a serious emergency.
OET-501	OET-061	animal disease	health issue	Health	TYO	☒ Exxected	☒ Severe	☒ Likely	*(Date) (Incident_Time)* For trypanosomoses, the Agricultural Emergency or Animal Health, you should expect to *[Recommended actions and extended instructions]*. The Agricultural Emergency remains in effect until further notice. This message will be updated in *[Message_Duration]*, or sooner if needed. For more information, check *[www.Official_Web_Site.gov]*, or tune to local news media. Please do not call *[E_T_1]*, except for a serious emergency.		6	For trypanosomoses, the Agricultural Emergency or Animal Health, you should expect to *[Recommended actions and extended instructions]*. The Agricultural Emergency remains in effect until further notice. This message will be updated in *[Message_Duration]*, or sooner if needed. For more information, check *[www.Official_Web_Site.gov]*, or tune to local news media. Please do not call *[E_T_1]*, except for a serious emergency.	For trypanosomoses, the Agricultural Emergency or Animal Health, you should expect to *[Recommended actions and extended instructions]*. The Agricultural Emergency remains in effect until further notice. This message will be updated in *[Message_Duration]*, or sooner if needed. For more information, check *[www.Official_Web_Site.gov]*, or tune to local news media. Please do not call *[E_T_1]*, except for a serious emergency.
OET-501	OET-061	animal disease	health issue	Health	WNO	☒ Exxected	☒ Severe	☒ Likely	*(Date) (Incident_Time)* For west Nile fever, the Agricultural Emergency or aquatic Animal Health, you should expect to *[Recommended actions and extended instructions]*. The Agricultural Emergency remains in effect until further notice. This message will be updated in *[Message_Duration]*, or sooner if needed. For more information, check *[www.Official_Web_Site.gov]*, or tune to local news media. Please do not call *[E_T_1]*, except for a serious emergency.		5	For west Nile fever, the Agricultural Emergency or aquatic Animal Health, you should expect to *[Recommended actions and extended instructions]*. The Agricultural Emergency remains in effect until further notice. This message will be updated in *[Message_Duration]*, or sooner if needed. For more information, check *[www.Official_Web_Site.gov]*, or tune to local news media. Please do not call *[E_T_1]*, except for a serious emergency.	For west Nile fever, the Agricultural Emergency or aquatic Animal Health, you should expect to *[Recommended actions and extended instructions]*. The Agricultural Emergency remains in effect until further notice. This message will be updated in *[Message_Duration]*, or sooner if needed. For more information, check *[www.Official_Web_Site.gov]*, or tune to local news media. Please do not call *[E_T_1]*, except for a serious emergency.
OET-501	OET-061	animal disease	health issue	Health	RPO	☒ Exxected	☒ Severe	☒ Likely	*(Date) (Incident_Time)* For rinderpest, the Agricultural Emergency or aquatic Animal Health, you should expect to *[Recommended actions and extended instructions]*. The Agricultural Emergency remains in effect until further notice. This message will be updated in *[Message_Duration]*, or sooner if needed. For more information, check *[www.Official_Web_Site.gov]*, or tune to local news media. Please do not call *[E_T_1]*, except for a serious emergency.		6	For rinderpest, the Agricultural Emergency or aquatic Animal Health, you should expect to *[Recommended actions and extended instructions]*. The Agricultural Emergency remains in effect until further notice. This message will be updated in *[Message_Duration]*, or sooner if needed. For more information, check *[www.Official_Web_Site.gov]*, or tune to local news media. Please do not call *[E_T_1]*, except for a serious emergency.	For rinderpest, the Agricultural Emergency or aquatic Animal Health, you should expect to *[Recommended actions and extended instructions]*. The Agricultural Emergency remains in effect until further notice. This message will be updated in *[Message_Duration]*, or sooner if needed. For more information, check *[www.Official_Web_Site.gov]*, or tune to local news media. Please do not call *[E_T_1]*, except for a serious emergency.
OET-501	OET-061	animal disease	health issue	Health	SVO	☒ Exxected	☒ Severe	☒ Likely	*(Date) (Incident_Time)* For shrimp disease virus, the Agricultural Emergency or aquatic Animal Health, you should expect to *[Recommended actions and extended instructions]*. The Agricultural Emergency remains in effect until further notice. This message will be updated in *[Message_Duration]*, or sooner if needed. For more information, check *[www.Official_Web_Site.gov]*, or tune to local news media. Please do not call *[E_T_1]*, except for a serious emergency.		6	For shrimp disease virus, the Agricultural Emergency or aquatic Animal Health, you should expect to *[Recommended actions and extended instructions]*. The Agricultural Emergency remains in effect until further notice. This message will be updated in *[Message_Duration]*, or sooner if needed. For more information, check *[www.Official_Web_Site.gov]*, or tune to local news media. Please do not call *[E_T_1]*, except for a serious emergency.	For shrimp disease virus, the Agricultural Emergency or aquatic Animal Health, you should expect to *[Recommended actions and extended instructions]*. The Agricultural Emergency remains in effect until further notice. This message will be updated in *[Message_Duration]*, or sooner if needed. For more information, check *[www.Official_Web_Site.gov]*, or tune to local news media. Please do not call *[E_T_1]*, except for a serious emergency.
OET-501	OET-061	animal disease	health issue	Health	SVO	☒ Exxected	☒ Severe	☒ Likely	*(Date) (Incident_Time)* For shrimp disease bacterial, the Agricultural Emergency or aquatic Animal Health, you should expect to *[Recommended actions and extended instructions]*. The Agricultural Emergency remains in effect until further notice. This message will be updated in *[Message_Duration]*, or sooner if needed. For more information, check *[www.Official_Web_Site.gov]*, or tune to local news media. Please do not call *[E_T_1]*, except for a serious emergency.		6	For shrimp disease bacterial, the Agricultural Emergency or aquatic Animal Health, you should expect to *[Recommended actions and extended instructions]*. The Agricultural Emergency remains in effect until further notice. This message will be updated in *[Message_Duration]*, or sooner if needed. For more information, check *[www.Official_Web_Site.gov]*, or tune to local news media. Please do not call *[E_T_1]*, except for a serious emergency.	For shrimp disease bacterial, the Agricultural Emergency or aquatic Animal Health, you should expect to *[Recommended actions and extended instructions]*. The Agricultural Emergency remains in effect until further notice. This message will be updated in *[Message_Duration]*, or sooner if needed. For more information, check *[www.Official_Web_Site.gov]*, or tune to local news media. Please do not call *[E_T_1]*, except for a serious emergency.
OET-501	OET-061	animal disease	health issue	Health	OBO	☒ Exxected	☒ Severe	☒ Likely	*(Date) (Incident_Time)* For oyster disease bacterial, the Agricultural Emergency or aquatic Animal Health, you should expect to *[Recommended actions and extended instructions]*. The Agricultural Emergency remains in effect until further notice. This message will be updated in *[Message_Duration]*, or sooner if needed. For more information, check *[www.Official_Web_Site.gov]*, or tune to local news media. Please do not call *[E_T_1]*, except for a serious emergency.		6	For oyster disease bacterial, the Agricultural Emergency or aquatic Animal Health, you should expect to *[Recommended actions and extended instructions]*. The Agricultural Emergency remains in effect until further notice. This message will be updated in *[Message_Duration]*, or sooner if needed. For more information, check *[www.Official_Web_Site.gov]*, or tune to local news media. Please do not call *[E_T_1]*, except for a serious emergency.	For oyster disease bacterial, the Agricultural Emergency or aquatic Animal Health, you should expect to *[Recommended actions and extended instructions]*. The Agricultural Emergency remains in effect until further notice. This message will be updated in *[Message_Duration]*, or sooner if needed. For more information, check *[www.Official_Web_Site.gov]*, or tune to local news media. Please do not call *[E_T_1]*, except for a serious emergency.
OET-501	OET-097	contagious disease	health hazard	Health	TYX	☒ Exxected	☒ Extreme	☒ Likely	*(Date) (Incident_Time)* For typhus, the contagious disease you should expect to *[Recommended actions and extended instructions]*. The warning remains in effect until further notice. This message will be updated in *[Message_Duration]*, or sooner if needed. For more information, check *[www.Official_Web_Site.gov]*, or tune to local news media. Please call *[E_T_1]* for a serious emergency. The use of masks and other personal protective equipment may be preferred.		4	For typhus, the contagious disease you should expect to *[Recommended actions and extended instructions]*. The warning remains in effect until further notice. This message will be updated in *[Message_Duration]*, or sooner if needed. For more information, check *[www.Official_Web_Site.gov]*, or tune to local news media. Please call *[E_T_1]* for a serious emergency. The use of masks and other personal protective equipment may be preferred.	For typhus, the contagious disease you should expect to *[Recommended actions and extended instructions]*. The warning remains in effect until further notice. This message will be updated in *[Message_Duration]*, or sooner if needed. For more information, check *[www.Official_Web_Site.gov]*, or tune to local news media. Please call *[E_T_1]* for a serious emergency. The use of masks and other personal protective equipment may be preferred.
OET-516	OET-097	contagious disease	health hazard	Health	DPC	☒ Exxected	☒ Extreme	☒ Likely	*(Date) (Incident_Time)* For diptheria, the contagious disease you should expect to *[Recommended actions and extended instructions]*. The warning remains in effect until further notice. This message will be updated in *[Message_Duration]*, or sooner if needed. For more information, check *[www.Official_Web_Site.gov]*, or tune to local news media. Please call *[E_T_1]* for a serious emergency. The use of masks and other personal protective equipment may be preferred.		4	For diptheria, the contagious disease you should expect to *[Recommended actions and extended instructions]*. The warning remains in effect until further notice. This message will be updated in *[Message_Duration]*, or sooner if needed. For more information, check *[www.Official_Web_Site.gov]*, or tune to local news media. Please call *[E_T_1]* for a serious emergency. The use of masks and other personal protective equipment may be preferred.	For diptheria, the contagious disease you should expect to *[Recommended actions and extended instructions]*. The warning remains in effect until further notice. This message will be updated in *[Message_Duration]*, or sooner if needed. For more information, check *[www.Official_Web_Site.gov]*, or tune to local news media. Please call *[E_T_1]* for a serious emergency. The use of masks and other personal protective equipment may be preferred.
OET-511	OET-097	disease communicable	health issue	Health	CVF	☒ Exxected	☒ Severe	☒ Likely	*(Date) (Incident_Time)* For cocci valley fever, the infectious disease, you should seek diagnosis and a prescription is likely to be an antifungal for the two fungi infections.		6		
OET-512	OET-097	contagious disease	health hazard	Health	HPV	☒ Exxected	☒ Severe	☒ Likely	*(Date) (Incident_Time)* For Human Papilloma Virus, an STD, you should get a vaccine.	Also, STDs may cause blindness and fatalities in infants	7		

OET-511	OET-097	contagious disease	health hazard	Health	RUV	☒ Expected	☒ Severe	☒ Likely	*[Date] [Incident_Time]* For rubella "German measles", the contagious disease, you should expect to *[Recommended actions and extended instructions]*. The warning remains in effect until further notice. This message will be updated in *[Message_Duration]*, or sooner if needed. For more information, check *[www.Official_Web_Site.gov]*, or tune to local news media. Please call *[E_T_1]* for a serious emergency. The use of masks and other personal protective equipment may be preferred. For Japanese Encephalitis, a mosquito carried virus, a vaccine is available for travellers		6	Misconfiguration of software and hardware	Misconfiguration of software and hardware
OET-514	OET-097	animal disease	health issue	Health	JEV	☒ Expected	☒ Severe	☒ Likely			7	Non-conformity and Interoperability	Non-conformity and Interoperability
OET-511	OET-097	contagious disease	health hazard	Health	MUV	☒ Expected	☒ Severe	☒ Likely	*[Date] [Incident_Time]* For mumps the contagious virus you should expect to *[Recommended actions and extended instructions]*. The warning remains in effect until further notice. This message will be updated in *[Message_Duration]*, or sooner if needed. For more information, check *[www.Official_Web_Site.gov]*, or tune to local news media. Please call *[E_T_1]* for a serious emergency. The use of masks and other personal protective equipment may be preferred.		6	Malware	Malware
OET-514	OET-097	contagious disease	health hazard	Health	MNV	☒ Expected	☒ Severe	☒ Likely	*[Date] [Incident_Time]* For mononeuclesis "mono" the contagious virus you should expect to: . The warning remains in effect until further notice. This message will be updated in *[Message_Duration]*, or sooner if needed. For more information, check *[www.Official_Web_Site.gov]*, or tune to local news media. Please call *[E_T_1]* for a serious emergency. The use of masks and other personal protective equipment may be preferred.		7	Data breach	Data breach
OET-511	OET-097	contagious disease	health hazard	Health	SCV	☒ Expected	☒ Severe	☒ Likely	*[Date] [Incident_Time]* For shingles (adults) and chickenpox (children) a vaccine is available *[Date] [Incident_Time]* For Western (Venezuelan) Encephalitis, a mosquito carried virus from horses, no vaccine appears to be		7	Data security-related hazards	Data security-related hazards
OET-514	OET-097	animal disease	health issue	Health	WRV	☒ Expected	☒ Severe	☒ Likely			6	Disrupt	Disrupt
		Following is from CISA and MITRE				☒ Expected	☒ Severe	☒ Likely	Following is from CISA and MITRE	Following is from CISA and MITRE		Outage	Outage
OET-520	OET-069	cyber crime	criminal activity	Safety, Security	CAY	☒ Expected	☒ Severe	☒ Likely	*[Date] [Incident_Time]* Misconfiguration of software and hardware. *[Description of problem and action]* *[FileName]* *[FileType]* *[FileContent]*		4	(Personal Identifying Information) PII breach	(Personal Identifying Information) PII breach
OET-521	OET-069	electronic infrastructure issue	infrastructure issue	Infrastructure	CBY	☒ Expected	☒ Severe	☒ Likely	*[Date] [Incident_Time]* Non-conformity and Interoperability. *[Description of problem and action]* *[FileName]* *[FileType]* *[FileContent]*		5	Internet of Things (IoT)-related hazards	Internet of Things (IoT)-related hazards
OET-522	OET-050	cyber crime	criminal activity	Safety, Security	CCY	☒ Expected	☒ Severe	☒ Likely	*[Date] [Incident_Time]* Malware. *[Description of problem and action]* *[FileName]* *[FileType]* *[FileContent]*		4	Privacy and data security for citizens - supporting human mental health	Privacy and data security for citizens - supporting human mental health
OET-521	OET-050	cyber crime	criminal activity	Safety, Security	CDY	☒ Expected	☒ Severe	☒ Likely	*[Date] [Incident_Time]* Data breach. *[Description of problem and action]* *[FileName]* *[FileType]* *[FileContent]*		5	AI versions of above 10 and more	AI versions of above 10 and more
OET-524	OET-050	cyber crime	criminal activity	Safety, Security	CEY	☒ Expected	☒ Severe	☒ Likely	*[Date] [Incident_Time]* Data security-related hazards. *[Description of problem and action]* *[FileName]* *[FileType]* *[FileContent]*		4		
OET-521	OET-050	cyber crime	criminal activity	Safety, Security	CFY	☒ Expected	☒ Severe	☒ Likely	*[Date] [Incident_Time]* *[Date] [Incident_Time]* *[Date] [Incident_Time]* PII (Personally Identifiable Information) breach. *[Description of problem and action]* *[FileName]* *[FileType]* *[FileContent]*		4		
OET-521	OET-050	cyber crime	criminal activity	Safety, Security	CGY	☒ Expected	☒ Severe	☒ Likely	*[Date] [Incident_Time]* *[Date] [Incident_Time]* Privacy and data security for citizens - supporting human mental health. *[Description of problem and action]* *[FileName]* *[FileType]* *[FileContent]*		4		
OET-520	OET-050	cyber crime	criminal activity	Safety, Security	CHY	☒ Expected	☒ Severe	☒ Likely	*[Date] [Incident_Time]* AI (Artificial Intelligence/Machine Learning) versions of above 10 and more. *[Description of problem and action]* *[FileName]* *[FileType]* *[FileContent]*		4		
OET-521		cyber crime	criminal activity	Safety, Security	CIY	☒ Expected	☒ Severe	☒ Likely			4		
OET-530		cyber crime	criminal activity	Safety, Security	CKY	☒ Expected	☒ Severe	☒ Likely			3		
OET-531		CCB	Compromised	system or user account	CCR				Compromised Credentials.		4		
OET-532		CWD	Web attacks	Drive-by downloads	CWD				Web attacks Drive-by		4		
OET-533		CWS	Web attacks	Cross-site scripting	CWS				Web attacks Cross-site		4		
OET-534		CRU	Removable	e.g. USB drives	CRU				Removable media. e.g. USB		4		
OET-535		CBE	email attacks	Business email compromise	CBE				email attacks Business email		4		
OET-536		CBP	email attacks	Phishing/ spear phishing	CBP				email attacks Phishing/		4		
OET-537		CLD	Loss of	laptops without encrypted	CLD				Loss of equipment. laptops		4		
OET-537		CMD	Loss of	mobiles without encryption	CMD				Loss of equipment. mobiles		4		
OET-537		CVO	Loss of	other	CVO				Loss of equipment. other		4		
OET-605	HWM		Wild Warnino	Health Warnino contagious									
OET-606	HAM		WID Warnino	Health Advisorv communicable									
OET-991	DEI	deficiency of	unkind activitv	Safety, Securitv	DEI	☒ Past	☒ Moderate	☒ Possible	*[Date] [Incident_Time]* The	*[Date] [Incident_Time]* The	9		
OET-991	EAS	Alertina	education	Safety, Securitv	EAS	☒ Past	☒ Moderate	☒ Observed	Alertina Education Source.		5		
OET-991	AOV	RESERVED	Alternative								0		
OET-991	AOX	RESERVED	synchronization								0		

Some notes

Reasons for Automation Priority Value:
1) With Satellite Digital Audio Radio (SDARS, e.g. SiriusXM) a nationwide distribution of alerts is being made. This means that a queueing system
2) As detailed below, there needs to be a basis for a CAP or EAS + message processor to be interoperable with the program playout automation system. This would best be related to

3) The public would like to be able to have some control over the messages they are receiving. This is arranged like a volume control 1 to 9, with 0 being special cases like Schoo Closing which can be lengthy. The default setting at factory reset would be 5.
The Automation Priority Value 1 to 9 plus 0 equivalent to 10 is in a volume control order. I.e. the most important is 1, with 9 and 0 (=10) being least. This is important for interaction between an Encoder/Decoder and an Automation System used in all TV and most radio stations. "None" is not available. Consumer receivers MAY use this to provide users the ability of an "Alertina Level Control", with a default level of 5.
1a) For best implementation, EAS+ encoder/decoders SHOULD be automation communicable devices via standard protocols such as VDCP. Automation Priority Value 1 SHALL be immediately transmitted, Priority 2 and 3 within 8 minutes, Priority 4 and 5 within 16 minutes, Priority 6 and 7 within 24 minutes and all others within 30 minutes. If the traffic does not permit this, then SDARS and DBS nationwide systems SHALL be permitted to operate as priority queue best effort. As the data transmission rate is faster in this mode, practical results SHALL be obtained before changes are made. This is inadequate for the cable/telco implementation. The most promising solution to this is to use is to use the Event Information Table (EIT) in the Program and System Information Protocol (PSIP). This is defined by ATSC. The message format is not currently defined, but MAY be single entry, or multiple flexible. Essentially, the originator would include in the PSIP stream opportunities for EAS signal insertion every 8 minutes maximum. If no PSIP is present or a timeout occurs, the encoder/decoder will insert the EAS message unless it is 10) Priorities 1 and 2 SHALL override EAS-DND (Do Not Disturb) settings in consumer devices. Priorities of 2 and lower (i.e. number higher) SHALL override all higher messages, which SHALL be stored in a buffer and retransmitted when the priority queue permits. An incomplete message will Therefore, be accepted on re-reception. Also, messages with known errors will be accepted on re-reception. The first instance MAY be via the IPAWS path and the second instance MAY be via the digital daisy mesh path. Making the

11) Priority 0 consider as priority 10, messages SHALL NOT be transmitted to SDARS or DBS. Neither SHALL PDW nor PDE be transmitted. The volume of traffic is likely to become excessive. Making the urgency of priority 0 messages as immediate shall not modify the use in DBS or SDARS message selection or

Reasons for Automation Priority Value:

The Automation Priority Value 1 to 9 plus 0 equivalent to 10 is in a volume control order. I.e. the most important is 1, with 9 and 0 (=10) being least. This is important for interaction between an Encoder/Decoder and an Automation System used in all TV and most radio stations. "None" is not available. Consumer receivers MAY use this to provide users the ability of an "Alertina Level Control", with a default level of 5.
1a) For best implementation, EAS+ encoder/decoders SHOULD be automation communicable devices via standard protocols such as VDCP. Automation Priority Value 1 SHALL be immediately transmitted, Priority 2 and 3 within 8 minutes, Priority 4 and 5 within 16 minutes, Priority 6 and 7 within 24 minutes and all others within 30 minutes. If the traffic does not permit this, then SDARS and DBS nationwide systems SHALL be permitted to operate as priority queue best effort. As the data transmission rate is faster in this mode, practical results SHALL be obtained before changes are made. This is inadequate for the cable/telco implementation. The most promising solution to this is to use is to use the Event Information Table (EIT) in the Program and System Information Protocol (PSIP). This is defined by ATSC. The message format is not currently defined, but MAY be single entry, or multiple flexible. Essentially, the originator would include in the PSIP stream opportunities for EAS signal insertion every 8 minutes maximum. If no PSIP is present or a timeout occurs, the encoder/decoder will insert the EAS message unless it is 10) Priorities 1 and 2 SHALL override EAS-DND (Do Not Disturb) settings in

Some notes

Reasons for Automation Priority Value:
1) With Satellite Digital Audio Radio (SDARS, e.g. SiriusXM) a nationwide distribution of alerts is being made. This means that a queueing system with prioritization would become needed during large disasters.

3) The public would like to be able to have some control over the messages they are receiving. This is arranged like a volume control 1 to 9, with 0 being special cases like Schoo Closing which can be lengthy. The default setting at factory reset would be 5.
The Automation Priority Value 1 to 9 plus 0 equivalent to 10 is in a volume control order. I.e. the most important is 1, with 9 and 0 (=10) being least. This is important for interaction between an Encoder/Decoder and an Automation System used in all TV and most radio stations. "None" is not available. Consumer receivers MAY use this to provide users the ability of an "Alertina Level Control", with a default level of 5.
1a) For best implementation, EAS+ encoder/decoders SHOULD be automation communicable devices via standard protocols such as VDCP. Priority 1 SHALL be immediately transmitted, Priority 2 and 3 within 8 minutes, Priority 4 and 5 within 16 minutes, Priority 6 and 7 within 24 minutes and all others within 30 minutes. If the traffic does not permit this, then SDARS and DBS nationwide systems SHALL be permitted to operate as priority queue best effort. As the data transmission rate is faster in this mode, practical results SHALL be obtained before changes are made. This is inadequate for the cable/telco implementation. The most promising solution to this is to use is to use the Event Information Table (EIT) in the Program and System Information Protocol (PSIP). This is defined by ATSC. The message format is not currently defined, but MAY be single entry, or multiple flexible. Essentially, the originator would include in the PSIP stream opportunities for EAS signal insertion every 8 minutes maximum. If no PSIP is present or a timeout occurs, the encoder/decoder will insert the EAS message unless it is Automation Priority Value 1, immediate. If there is more than one message of 10) Priorities 1 and 2 SHALL override EAS-DND (Do Not Disturb) settings in

DND (Do Not Disturb) settings in consumer devices. Priorities of 2 and lower (i.e. number higher) SHALL override all higher messages, which SHALL be stored in a buffer and retransmitted when the priority queue permits. An incomplete message will

11) Priority 0 consider as priority 10, messages SHALL NOT be transmitted to SDARS or DBS. Neither SHALL PDW nor PDE be transmitted. The volume of traffic is likely to become excessive. Making the urgency of priority 0 messages as

12) For best implementation, EAS+ encoder/decoders SHOULD be automation communicable devices via standard protocols such as VDCP. Priority 1 SHALL be immediately transmitted, Automation Priority Value 2 and 3 within 7 minutes, Automation Priority 4 and 5 within 14 minutes, Automation Priority Value 6 and 7 within 21 minutes and all others within 28 minutes. If the traffic does not permit this, then SDARS and DBS nationwide systems SHALL be permitted to operate as priority queue best effort. As the data transmission rate is faster in this mode, practical results SHALL be obtained before changes are made. This is inadequate for the cable/telco implementation. The most promising solution to this is to use is to use the Event Information Table (EIT) in the Program and System Information Protocol (PSIP). This is defined by ATSC. The message format is not currently defined, but MAY be single entry, or multiple flexible. Essentially, the originator would include in the PSIP stream opportunities for EAS signal insertion every 8 minutes maximum. If no PSIP is present or a timeout occurs, the encoder/decoder will insert the EAS message unless it is priority 1, immediate. If there is more than one message of priority 2, both will be inserted at the next opportunity. If one is priority 2 and more are lower priority, then the lower priority ones SHALL await the next opportunity unless their timeout is Also, reached and an override SHALL be made. This data will connect through to the SCTE J-STD-042-2002 data, a consumer receiver user selectivity feature.

12) For best implementation, EAS+ encoder/decoders SHOULD be automation communicable devices via standard protocols such as VDCP. Priority 1 SHALL be immediately transmitted, Priority 2 and 3 within 7 minutes, Priority 4 and 5 within 14 minutes, Automation Priority Value 6 and 7 within 21 minutes and all others within 28 minutes. If the traffic does not permit this, then SDARS and DBS nationwide systems SHALL be permitted to operate as priority queue best effort. As the data transmission rate is faster in this mode, practical results SHALL be obtained before changes are made. This is inadequate for the cable/telco implementation. The most promising solution to this is to use is to use the Event Information Table (EIT) in the Program and System Information Protocol (PSIP). This is defined by ATSC. The message format is not currently defined, but MAY be single entry, or multiple flexible. Essentially, the originator would include in the PSIP stream opportunities for EAS signal insertion every 8 minutes maximum. If no PSIP is present or a timeout occurs, the encoder/decoder will insert the EAS message unless it is priority 1, immediate. If there is more than one message of priority 2, both will be inserted at the next opportunity. If one is priority 2 and more are lower priority, then the lower priority ones SHALL await the next opportunity unless their timeout is Also, reached and an override SHALL be made. This data will connect through to the SCTE J-STD-042-2002 data,

consumer devices. Priorities of 2 and lower (i.e. number higher) SHALL override all higher messages, which SHALL be stored in a buffer and retransmitted when the priority queue permits. An incomplete message will Therefore, be accepted on re-reception. Also, messages with known errors will be accepted on re-reception. The first instance MAY be via the IPAWS path and the second instance MAY be via the digital daisy mesh path. Making the urgency as immediate should not

11) Priority 0 consider as priority 10, messages SHALL NOT be transmitted to SDARS or DBS. Neither SHALL PDW nor PDE be transmitted. The volume of traffic is likely to become excessive. Making the urgency of priority 0 messages as immediate shall not modify the use in DBS or SDARS message selection or a consumer receiver user selectivity feature.

12) For best implementation, EAS+ encoder/decoders SHOULD be automation communicable devices via standard protocols such as VDCP. Priority 1 SHALL be immediately transmitted, Automation Priority Value 2 and 3 within 7 minutes, Automation Priority Value 4 and 5 within 14 minutes, Automation Priority Value 6 and 7 within 21 minutes and all others within 28 minutes. If the traffic does not permit this, then SDARS and DBS nationwide systems SHALL be permitted to operate as priority queue best effort. As the data transmission rate is faster in this mode, practical results SHALL be obtained before changes are made. This is inadequate for the cable/telco implementation. The most promising solution to this is to use is to use the Event Information Table (EIT) in the Program and System Information Protocol (PSIP). This is defined by ATSC. The message format is not currently defined, but MAY be single entry, or multiple flexible. Essentially, the originator would include in the PSIP stream opportunities for EAS signal insertion every 8 minutes maximum. If no PSIP is present or a timeout occurs, the encoder/decoder will insert the EAS message unless it is priority 1, immediate. If there is more than one message of priority 2, both will be inserted at the next opportunity. If one is priority 2 and more are lower priority, then the lower priority ones SHALL await the next opportunity unless their timeout is Also, reached and an override SHALL be made. This data will connect through to the SCTE J-STD-042-2002 data, which is more complex in the MPEG splicer or direct

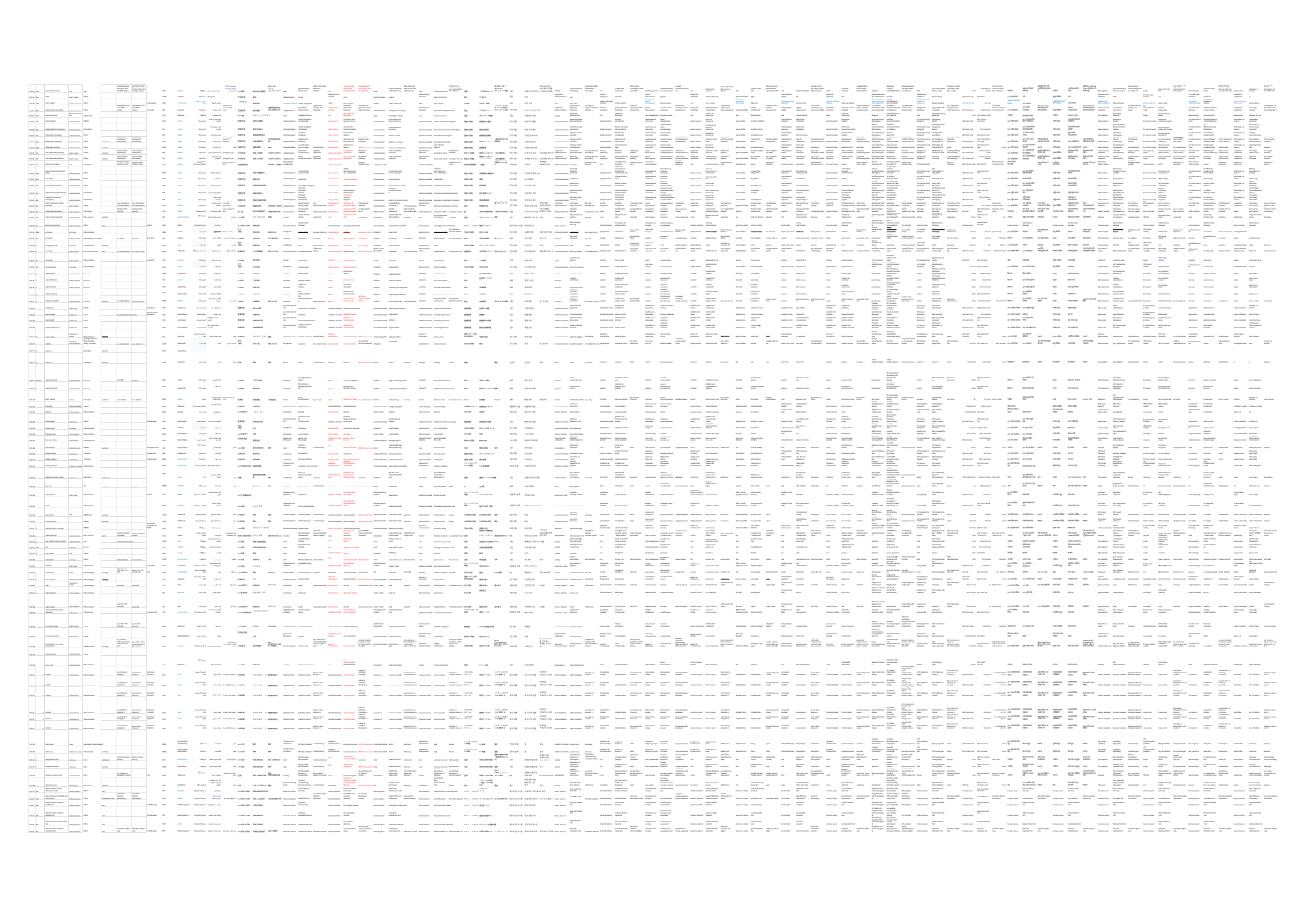

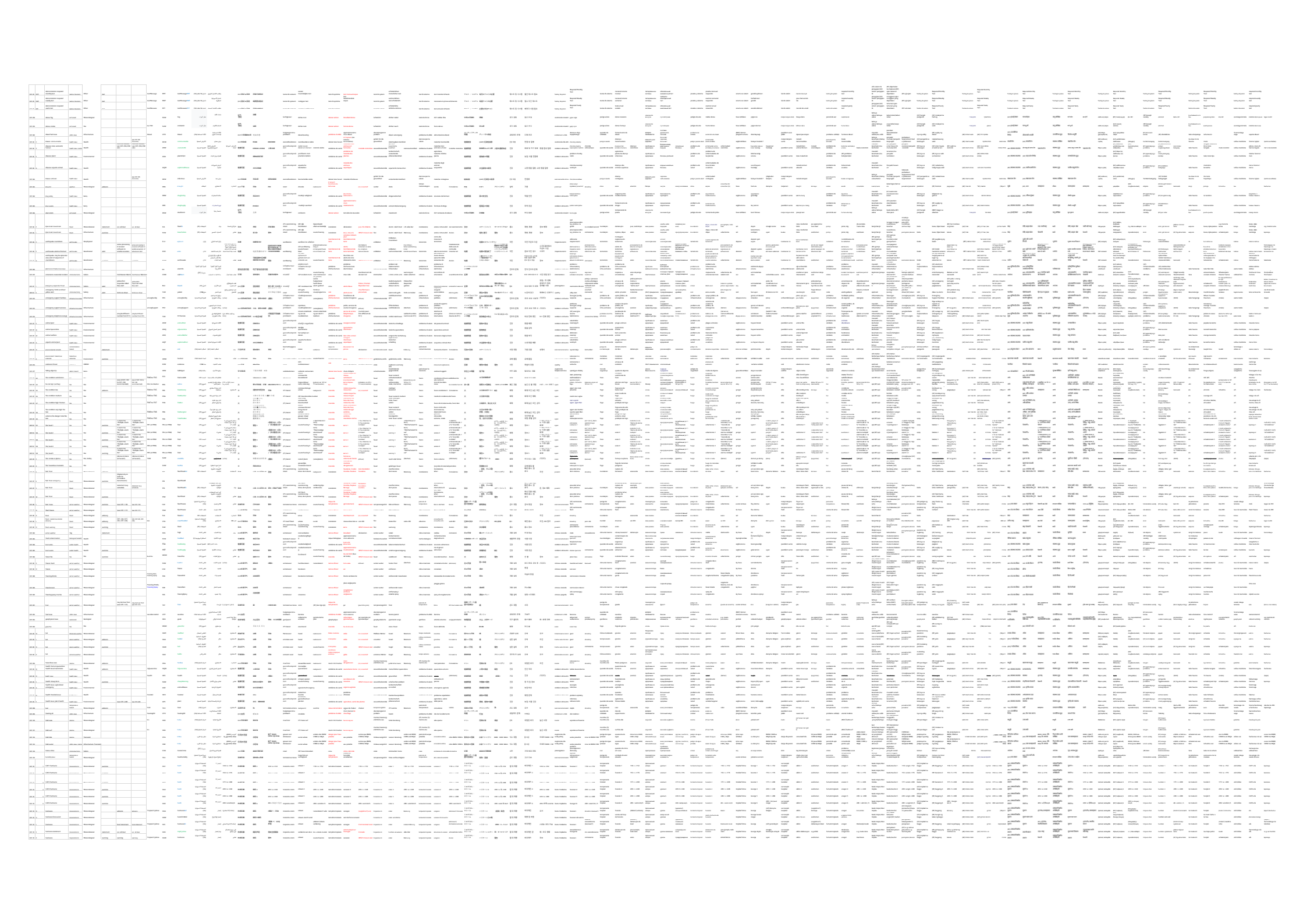

CET-10	I	ice	winter weather	Meteorological	statement				ISA	spclIce
CET-10	S	ice	winter weather	Meteorological	statement	(lower priority e.g. all clear)	(lower priority e.g. all clear)		ICS	ice
CET-10	X	ice	winter weather	Meteorological	warning				ICW	iceWarn
CET-108		ice pressure issue	ice issue	Meteorological					IPA	icePressure
CET-109		ice storm	winter weather	Meteorological					ISW	iceSt
CET-110		iceberg	ice issue	Meteorological	warning				IBW	iceberg
CET-111		industrial crime	criminal activity	Safety					CAN	industCrime
CET-112		industrial facility	safety hazard	Safety	warning				IPW	induPlant
CET-113		industrial fire	fire	Fire					IFW	industryFire
CET-11	S	infrastructure: shutdown	infrastructure issue	Infrastructure	warning		or operational		SDW	shutWa
CET-11	M	infrastructure; facility closure	infrastructure issue	Infrastructure		(delete?)			FCA	facilityClos
CET-11	I	infrastructure	infrastructure	Infrastructure					EIA	electInfA
CET-115		internet service	Infrastructure	Infrastructure				internet	UTI	internet
CET-116		lake effect snow	winter weather	Meteorological		marine cold air outbreak	marine cold air outbreak		SEW	snowL
CET-117		lake wind	air hazard	Meteorological					WLA	lakEwind
CET-118		landline service	utility issue	Infrastructure		copper and fiber	copper and fiber	landlines	PTS	landlines
CET-11	L	landslide	geophysical	Geophysical	advisory				LSA	landSlideAd
CET-11	O	landslide	geophysical	Geophysical	warning				LSW	landslide
CET-12	O	law enforcement	civil issue	Security	emergency				LEE	lawEmgy
CET-12	L	law enforcement	civil issue	Security					LEW	crime
CET-121		levee break	flood	Meteorological	warning				LBW	leveeOverflow, (damBreach)
CET-122		lightning	severe weather, thunderstorm	Meteorological		(e.g. near airport)	(e.g. near airport)		ALW	avLightning
CET-123		limited visibility	air hazard	Transport	warning	hazy, smog	hazy, smog		HZW	hazy
CET-124		low tide	marine	Transport					LTA	loTide
CET-125		low water	utility issue, marine	Infrastructure, Transport	(infrastructure? 34	e.g. reservoir	e.g. reservoir		LWS	loH2O
CET-126		low water pressure	utility issue	Infrastructure		flooding and contamination		low pressure, fire risk	WTW	breakH2O
CET-127		meteoroid	space	Geophysical		(different translation & news item)	(different translation & news item)	meteor	MTW	meteor
CET-128		meteorological issue	meteorologial	Meteorological					MEA	meteoro
CET-12	C	missile countdown	national hazard	CBRNE					MCW	miCount
CET-12	W	missile threat	national hazard	CBRNE	warning				MSW	miWarn
CET-13	E	missing vulnerable person	safety hazard	Safety		(e.g. intellectually handicapped)	(e.g. intellectually handicapped)	missingVulPer	MVS	missingVulPer
CET-13	S	missing: found vulnerable person	safety hazard	Safety		(e.g. child, see also CET-051 child abduction)	(e.g. child, see also CET-051 child abduction)	foundVulPer	FVS	foundVulPer
CET-13	M	missing person(s)	safety hazard	Safety	statement			missingPer	MPS	missingPer
CET-13	W	missing senior person	safety hazard	Safety		(Silver Alert in U.S.)	(Silver Alert in U.S.)	silver	SIL	silver
CET-131		mobile service	utility issue	Infrastructure				Mobiles	MTS	Mobiles
CET-13	1	rain <30mm/12h	weather	Meteorological			(numerical value order)		RA0	rain0
CET-13	2	30mm < rain <52mm/12h	weather	Meteorological			(50mm China)(54mm EU)		RA1	rain1
CET-13	3	rain > 52mm/12h	weather	Meteorological			(50mm China)(54mm EU)		RA2	rain2
CET-13	4	52mm < rain < 80mm/12h	weather	Meteorological			(numerical value order)		RA3	rain3
CET-13	5	rain >100mm/3h or 50mm/h	weather	Meteorological			(numerical value order)		RA4	rain4
CET-13	L	monsoon	weather	Meteorological					MOW	monsoon
CET-133		mudslide	geophysical	Geological	warning				VHW	mudSl
CET-134		natural gas	utility issue	Infra				naturalGas	UTG	naturalGas
CET-135		network message notification	testing & system activity	Other	test				NMN	netMsg
CET-13	0	nuclear warning 0	infrastructure issue	CBRNE	warning	INES 0 - 7	INES 0 - 7		NU0	nucWarn0
CET-13	1	nuclear warning 1	infrastructure issue	CBRNE	warning	INES 0 - 7	INES 0 - 7		NU1	nucWarn1
CET-13	2	nuclear warning 2	infrastructure issue	CBRNE	warning	INES 0 - 7	INES 0 - 7		NU2	nucWarn2
CET-13	3	nuclear warning 3	infrastructure issue	CBRNE	warning	INES 0 - 7	INES 0 - 7		NU3	nucWarn3
CET-13	4	nuclear warning 4	infrastructure issue	CBRNE	warning	INES 0 - 7	INES 0 - 7		NU4	nucWarn4
CET-13	5	nuclear warning 5	infrastructure issue	CBRNE	warning	INES 0 - 7	INES 0 - 7		NU5	nucWarn5
CET-13	6	nuclear warning 6	infrastructure issue	CBRNE	warning	INES 0 - 7	INES 0 - 7		NU6	nucWarn6
CET-13	7	nuclear warning 7	infrastructure issue	CBRNE	warning	INES 0 - 7	INES 0 - 7		NU7	nucWarn7
CET-13	P	nuclear power plant statement	infrastructure issue	CBRNE	statement	e.g. return OK	e.g. return OK		NUS	nucSt
CET-13	L	nuclear power plant warning	infrastructure issue	CBRNE	warning				NUW	nucWarn
CET-137		oil leak	beach hazard, environmental	Environmental	statement			Oil spill	OLS	beaTank
CET-13	L	oil spill	beach hazard, environmental	Environmental				Oil spill	OIW	beaOil
CET-13	O	oil spill	beach hazard, environmental	Environmental	warning				OLW	oilWarn
CET-139		over water search	search	Rescue				waterSearch	SWS	waterSearch
CET-140		overland flood	flood	Meteorological	advisory				FLR	floodRun
CET-141		overland search	search	Rescue				landSearch	SLI	landSearch
CET-142		pipeline rupture	utility issue	Infrastructure				pipeRupture	PRA	pipeRupture
CET-14	H	plant health issue	health issue	Health			(see CET-004)	plantPest	PPA	plantPest
CET-14	Q	plant quarantine	health issue	Health		(see CET-004)		pQuarantine	PQA	pQuarantine
CET-14	P	statement	potable water hazard	Infra, Health	statement	all fixed	all fixed	Infra	WTS	Water
CET-14	O	potable water warning	utility issue, water hazard	Infrastructure	warning				BWW	boilH2O
CET-14	L	power outage: advisory	infrastructure issue	Infrastructure	advisory			Electric	PDE	ElectricAd
CET-14	P	power outage	infrastructure issue	Infrastructure	statement				POS	pwrSt
CET-14	I	power outage: warning	infrastructure issue	Infrastructure	warning			Electric	PDW	Electric
CET-146		power utility	utility issue	Infrastructure	warning			Electric	PWW	ElectricLine
CET-147		practice	testing & system activity	Other	warning				DMO	pDemo
CET-148		product safety	safety hazard	Safety				product	PSS	product
CET-149		public facility	infrastructure issue	Infrastructure				facility	PSF	facility
CET-150		public health	health issue	Health				hQuarantine	PHW	hQuarantine
CET-151		public service issue	infrastructure issue	Infrastructure				publicServic	PSA	publicServic
CET-152		public transit issue	infrastructure issue	Transport				transit	PTR	transit
CET-153		pyroclastic flow	volcano hazard	Geophysical	warning			pyroclasticF	VPW	pyroclasticF
CET-154		radiological fire	fire	CBRNE, fire			(e.g. at a fixed location)		RHF	radiologicalE
CET-155		radio transmitter	safety hazard	Infrastructure	warning	(note, radio blackout no longer used)	(note, radio blackout no longer used)		RFW	xmitW
CET-15	O	radioactive material release	radiological hazard	CBRNE		(e.g. into atmosphere or water)	(e.g. into atmosphere or water)		RHA	radiological
CET-15	I	radiation	radiological hazard	CBRNE		(e.g. at a fixed location)	(e.g. at a fixed location)		RHW	radiological
CET-15	P	radioactivity statement	radiological hazard	CBRNE	statement	(e.g. all clear)	(e.g. all clear)		RHS	radSt
CET-15	O	railway issue	infrastructure issue	Transport				railIncident	RWI	railIncident
CET-15	X	railway: train accident	infrastructure issue	Transport		(delete?)		train	RWA	train
CET-15	1	rain <30mm/12h	weather	Meteorological	statement	(numerical value order)	(numerical value order)		RA0	rain0
CET-15	2	30mm < rain <52mm/12h	weather	Meteorological		(50mm China)(54mm EU)	(50mm China)(54mm EU)		RA1	rain1
CET-15	3	rain > 52mm/12h	weather	Meteorological		(50mm China)(54mm EU)	(50mm China)(54mm EU)		RA2	rain2
CET-15	4	52mm < rain < 80mm/12h	weather	Meteorological		(numerical value order)	(numerical value order)		RA3	rain3
CET-15	5	rain >100mm/3h or 50mm/h	weather	Meteorological		(numerical value order)	(numerical value order)		RA4	rain4
CET-159		rainstorm	weather	Meteorological					RAA	Rainfall
CET-160		rapid ice closing of water passage	ice issue	Transport					ILA	rpdCloseLead
CET-161		red tide	health issue, marine issue	Health					RTW	redTide
CET-16	O	rescue: emergency	safety hazard	Rescue		(e.g. from an EPIRB activation)	(e.g. from an EPIRB activation)	rescue	RRE	rescue
CET-16	M	rescue: statement	safety hazard	Rescue	statement	false EPIRB activation)	false EPIRB activation)		RRS	rescuS
CET-163		retail crime issue	criminal activity	Safety					CRA	retailCrime
CET-164		rip current issue	beach hazard	Safety					RBA	beaRip
CET-165		road closure	road hazard	Transport				roadClose	RCA	roadClose
CET-16	C	road issue: condition	road hazard	Transport				roadUsage	RUS	roadUsage
CET-16	D	road issue: delay	road hazard	Transport				roadDelay	RDA	roadDelay
CET-16	E	road issue	road hazard	Transport				roadIncident	RIE	roadIncident
CET-16	S	road issue: safety	road hazard	Transport				rdCondition	RZA	rdCondition
CET-167		road vehicle accident	road hazard	Transport				accident	TRX	accident
CET-16	L	rogue waves	marine	Meteorological	advisory	(e.g. freak high waves likely, but not observed)	(e.g. freak high waves likely, but not observed)		SMA	spclMarineAd
CET-16	X	rogue waves	marine	Meteorological	warning	(e.g. freak high waves)	(e.g. freak high waves)		SMW	nautical
CET-16	S	safety	safety hazard	Safety			e.g. suspicious package or vehicle		CDE	civilEmerg
CET-16	E	safety	safety hazard	Safety				CDE	CEM	civilEmerg
CET-16	I	safety; evacuation immediate	safety hazard	Safety				94	EVI	evacImmed

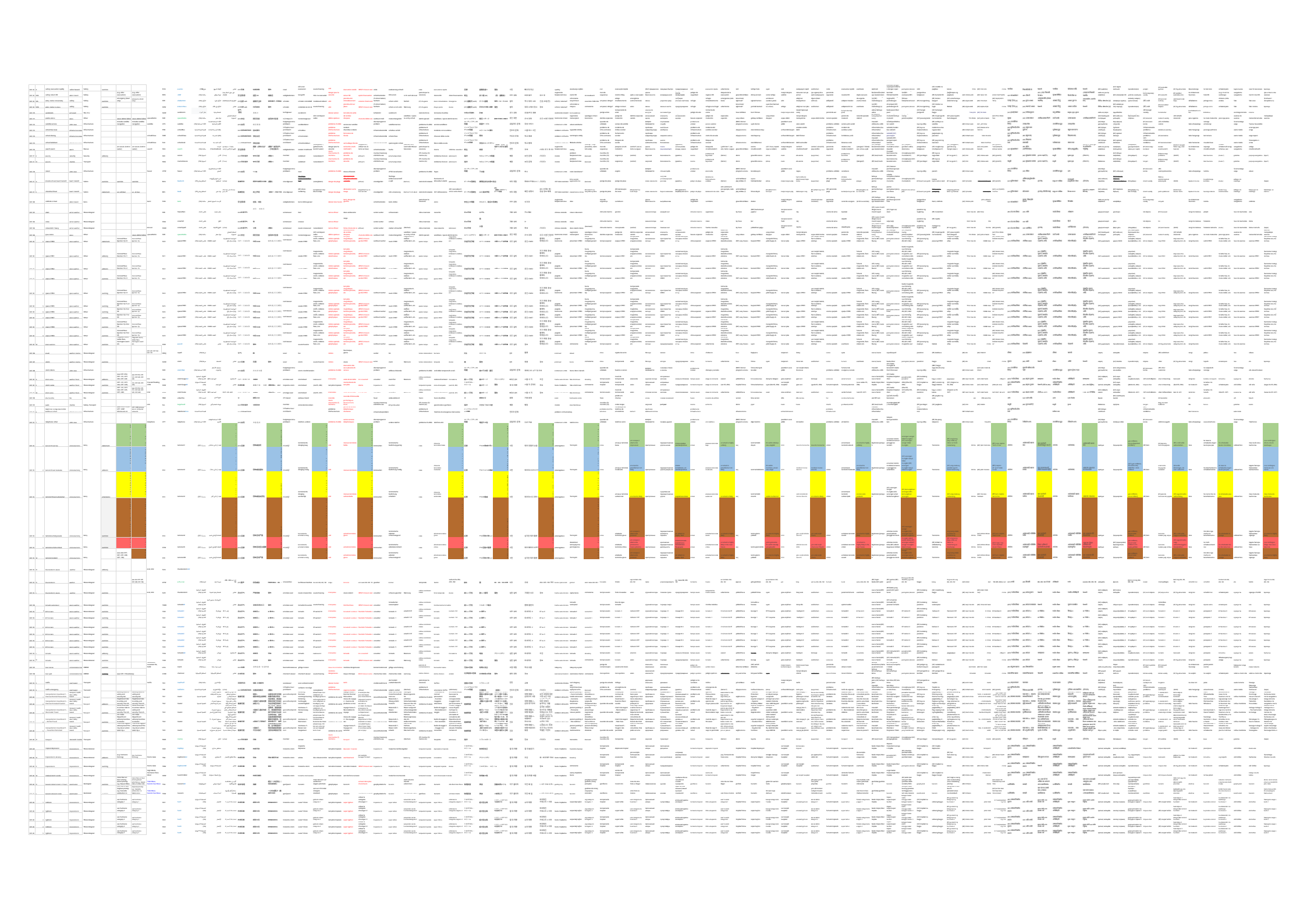

OET-20	6	typhoon	tropical storm	Meteorological		use hurricane category 6	use hurricane category 6		HU6	hurr6
OET-205		ultraviolet	safety	Safety			(e.g. into) atmosphere or water)		UVW	radiological
OET-206		utility	utility issue	Infrastructure	warning	(delete?)		Utility	UTA	Utility
OET-207		vehicle crime	criminal activity	Safety					CVA	vehicleCrime
OET-208		volcanic activity	volcano hazard	Geological		e.g. pyroclastic surge	e.g. pyroclastic surge	pyroclasticS	VOS	pyroclasticS
OET-20	0	volcano 0	geophysical	Geological		Volcanic Explosivity or risk Index (VEI) (an	Volcanic Explosivity or risk Index (VEI) (an estimate)		VO0	volcano0
OET-20	1	volcano 1	geophysical	Geological		Explosivity or risk Index (VEI) (an	or risk Index (VEI) (an estimate)		VO1	volcano1
OET-20	2	volcano 2	geophysical	Geological		Explosivity or risk Index (VEI) (an estimate)	Volcanic Explosivity or risk Index (VEI) (an estimate)		VO2	volcano2
OET-20	3	volcano 3	geophysical	Geological		Volcanic Explosivity or risk Index (VEI) (an	Volcanic Explosivity or risk Index (VEI) (an estimate)		VO3	volcano3
OET-20	4	volcano 4	geophysical	Geological		Explosivity or risk Index (VEI) (an	or risk Index (VEI) (an estimate)		VO4	volcano4
OET-20	5	volcano 5	geophysical	Geological		Explosivity or risk Index (VEI) (an	or risk Index (VEI) (an estimate)		VO5	volcano5
OET-20	6	volcano 6	geophysical	Geological		Explosivity or risk Index (VEI) (an	or risk Index (VEI) (an estimate)		VO6	volcano6
OET-20	7	volcano 7	geophysical	Geological		Explosivity or risk Index (VEI) (an estimate)	Volcanic Explosivity or risk Index (VEI) (an estimate)		VO7	volcano7
OET-20	8	volcano 8	geophysical	Geological		Explosivity or risk Index (VEI) (an	or risk Index (VEI) (an estimate)		VO8	volcano8
OET-20	9	volcano 9	geophysical	Geological		Explosivity or risk Index (VEI) (an	or risk Index (VEI) (an estimate)		VO9	volcano9
OET-20	O	volcanic eruption	geophysical	Geological		(delete?)			VOW	volcano
OET-210		volcanic lahar	geophysical	Geological	warning			lahar	VLW	lahar
OET-211		volcanic lava	[illegible]	Geological	warning			lavaFlow	[illegible]	lavaFlow
OET-212		waste management	utility issue	Infrastructure				Infra	UTR	Waste
OET-213		water	utility issue, water hazard	Infra, Health	advisory	other than BWW, CWW and WQA	other than BWW, CWW and WQA		WTA	drinkingWaterAd
OET-21	R	water; usage restriction	utility issue	Infrastructure		(e.g. when reservoir low)	(e.g. when reservoir low)		WUR	watRestrict
OET-21	W	water main break	utility issue; water hazard	Infrastructure	warning		water contamination	low pressure, fire risk	WTW	breakH2O
OET-215		waterspout	marine	Meteorological	warning				TWW	tornadoW
OET-21	A	weather; special advisory	weather	Meteorological	advisory				SPA	weatherAd
OET-21	W	weather	weather	Meteorological	warning				MWW	marineWea
OET-21	E	weather; exposure	weather	Meteorological		(delete?)			EXP	exposure
OET-21	M	weather; special	marine	Meteorological	statement				SPS	weather
OET-21	S	weather; statement	weather	Meteorological	statement				SVS	weatherSt
OET-21	M	wild fire	fire	Fire	advisory				WFA	wildFireAd
OET-21	S	wild fire	fire	Fire	warning				WFW	wildFire
OET-21	C	wind: small craft	air hazard	Meteorological	warning				SCW	smallBoat
OET-21	X	wind: severe	air hazard	Meteorological				Tornado	EWW	eXwind
OET-21	G	wind: gale	air hazard	Meteorological				wind, extreme	EGW	galeWind
OET-21	M	high force wind at sea	tropical storm	Meteorological					HFW	stormFrcWnd
OET-21	A	wind: high	air hazard	Meteorological					HWA	windAd
OET-21	S	wind	air hazard	Meteorological	statement				WAS	wind
OET-21	T	wind: high	tropical storm	Meteorological	statement				HWS	wind
OET-21	W	wind: high	air hazard	Meteorological	warning				HWW	highWind
OET-219		wind change	air hazard	Meteorological	~~advisory~~				HWC	windChange
OET-220		wind chill	temperature hazard	Meteorological					TEW	windchill
OET-221		wind shear	air hazard	Meteorological					WW	windSh
OET-22	A	winter storm	winter weather	Meteorological	advisory				WSA	winterStormAd
OET-22	W	winter storm	winter weather	Meteorological	warning				WSW	winterStorm
OET-22	W	winter weather	weather	Meteorological	warning				WSW	winterStorm
	A	unrecognized advisory	testing & system	Other			consumer receivers only, for future origination		??A	watA
	E	unrecognized emergency	testing & system	Other			consumer receivers only, for future origination		??E	watE
	S	unrecognized statement	testing & system	Other			consumer receivers only, for		??S	watS
	W	unrecognized warning	testing & system	Other			consumer receivers only, for future origination		??W	watW





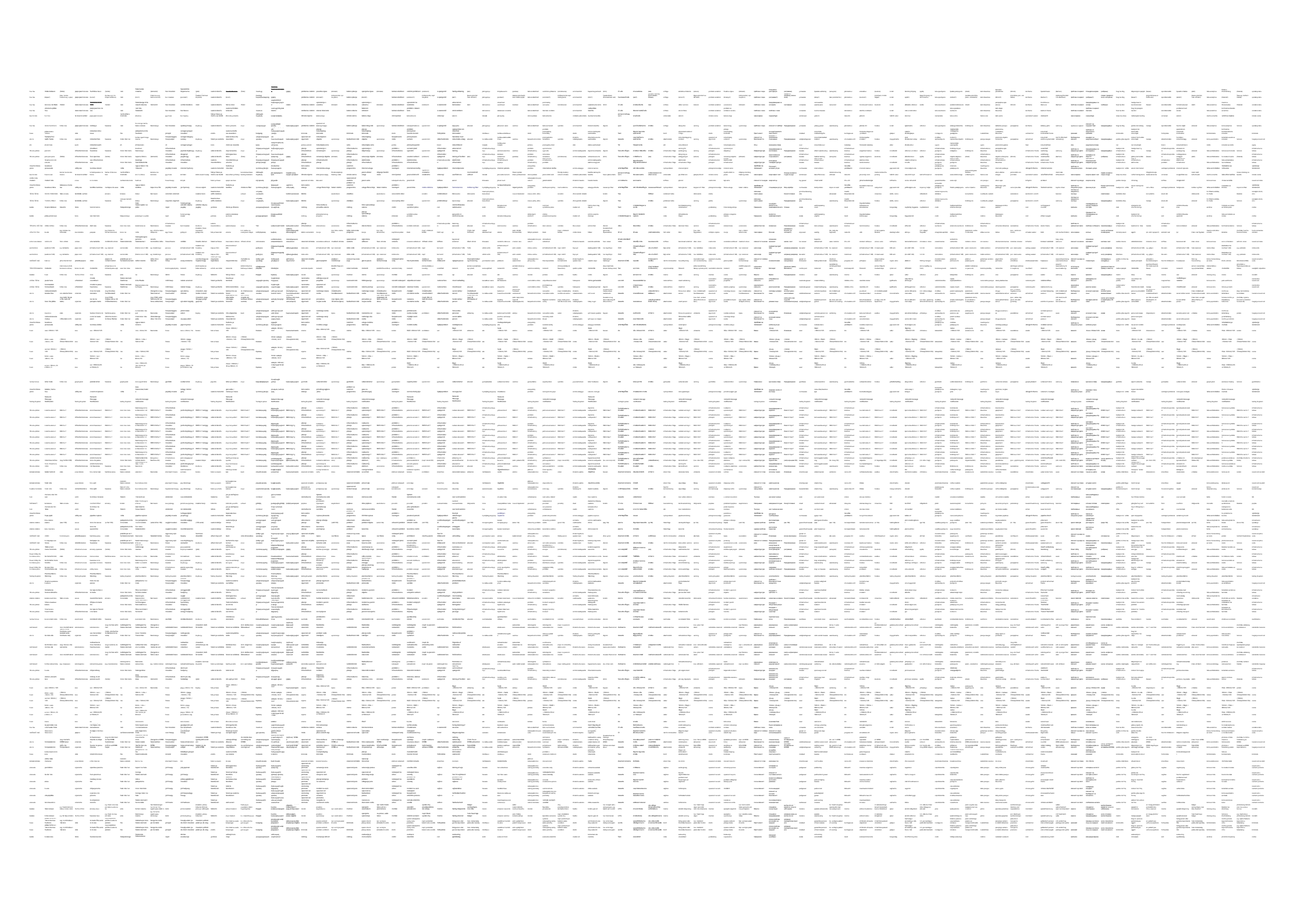

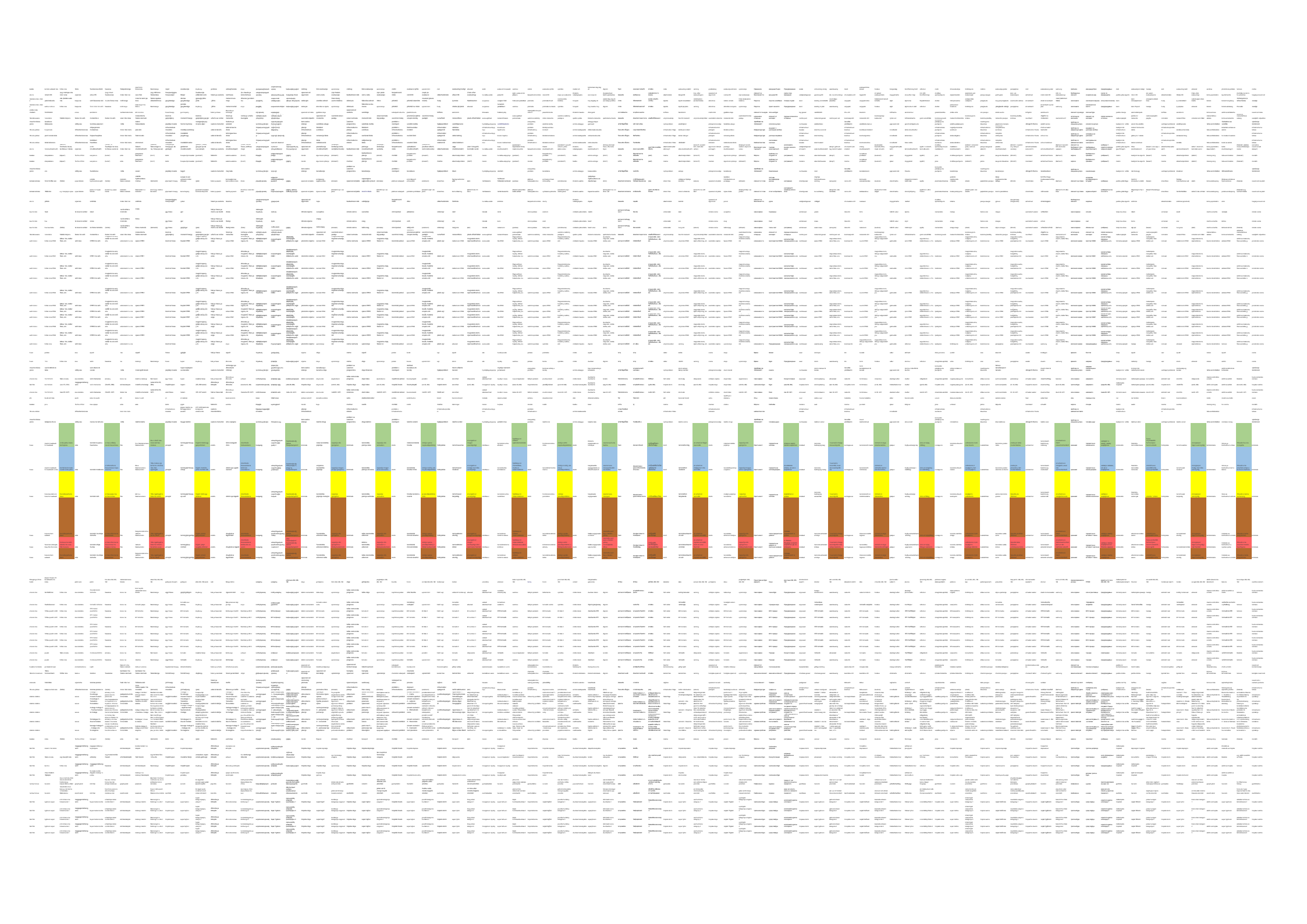



| | | |

hitro evakuacijo	opozorilo	ديوان	جلدي جلدي سان	ڊيڄاريندڙ	ezaseburhulumenteni	ukukhutshwa ngokukhawuleza	isilumkiso	civil	kev khiav tawm sai	lus ceeb toom	ezomphakathi	ukuphuma ngokushesha
vrnite se v redu	(npr. po evakuaciji)	حفاظتي خطرناڪ آهي	ٺيڪ آ	مثال طور ختم (ڪين ڪان پوءِ)	ingozi yokhuseleko	buyela Kulungile	(umzekelo emva kokukhutshwa)	kev nyab xeeb kev nyab xeeb	rov qab OK	(xws li tom qab khiav tawm)	ingozi yezokuphepha	buyela Kulungile
zavetišče takoj	izredne razmere (samo lokalno)	پناهه	پناهه ني فوري طور تي	هنگامي (مڪاني فقط)	ikhusi	ikhusi kwangoko	ingxamiseko (yendawo kuphela)	chaw nyob	vaj tse tam sim	thaum muaj xwm ceev (hauv zos xwb)	indawo yokukhosela	yokukhosela ngokushesha
zavetje na kraju	opozorilo	پناهه	پناهه واري جڳهه	ڊيڄاريندڙ	ikhusi	ikhusi kwindawo	isilumkiso	chaw nyob	vaj tse nyob-chaw	lus ceeb toom	indawo yokukhosela	yokukhosela endaweni
peščena nevihta		هوائي خطرو	گاڙهو		ingozi yomoya	isaqhwithi		huab cua txaus ntshai	khaub hlab		ingozi yomoya	isivunguvungu
nevarnost meteoritov	vesoljski odpadki padajo	اسپيڪر يوڙ	ٽٽيا ونا خطرناڪ	اسپيڪر يوزي الجڙ	indawo yokulahla inkunkuma	ingozi yemeteorite	indawo yokulahla inyuka	qhov chaw khib nyiab	ntawm lub hnub qub ya tau los	qhov chaw khib nyiab poob	imfucumfucu yesikhala	ingozi yemeteorite
satelitska storitev		پوپيليشن جو مسئلو	سيٽلائيٽ سروس		umcimbi wokusetyenziswa	inkonzo yesatellite		nqi hluav taws xob	kev pabcuam satellite		udaba lokusetshenziswa	insizakalo yesathelayithi
šolski avtobus incident		زراعت جو مسئلو	اسڪول بس واقعا		umcimbi wezibonelelo	isiganeko sebhasi yesikolo		qhov teeb meem infrastructure	tsev kawm ntawv xwm txheej		udaba lwengqalasizinda	isehlakalo sebhasi lesikole
zapiranje šole		زراعت جو مسئلو	اسڪول بند ڪرڻ		umcimbi wezibonelelo	ukuvalwa kwesikolo		qhov teeb meem infrastructure	tsev kawm ntawv kaw		udaba lwengqalasizinda	ukuvalwa kwesikole
šolski zaklepa		زراعت جو مسئلو	اسڪول جو ڪف		umcimbi wezibonelelo	ukuvalwa kwezikolo		qhov teeb meem infrastructure	kev kaw tsev kawm ntawv		udaba lwengqalasizinda	ukuvalwa kwesikole
iskanje (večmetnost?)	(zrak, voda?, uporabljati zrak, zemljo ali vodo)	خطرناڪ (يا تلاش ڪريو)	ڳولا (گهٽي ربت)	ايار استعمال ڪريو، زمين يا	ingozi yokhuseleko (okanye yokukhangela?)	ukukhangela (i-multimeology?)	(cima?, sebenzisa umoya, umhlaba okanye amanzi)	kev nyab xeeb kev nyab xeeb (losis tshawb nrhiav?)	nrhiav (multimethod?)	(rho tawm ?, siv cua, av losis dej)	ingozi yezokuphepha (noma sesha?)	sesha (i-multimeology)
varnostno vprašanje	(izbrisati?)	سامونڊي	سيڪيورٽي مسئلي	(ختم ڪريو)	zasemanzini	umba wezokhuseleko	(cima?)	tubrog nkoj	qhov teeb meem kev nyab xeeb	(rho tawm?)	olwandle	ezokuphepha
varnostno vprašanje	(izbrisati?)	سامونڊي	سيڪيورٽي مسئلي	(ختم ڪريو)	zasemanzini	umba wezokhuseleko	(cima?)	tubrog nkoj	qhov teeb meem kev nyab xeeb	(rho tawm?)	olwandle	ezokuphepha
kanalizacijo		پوپيليشن جو مسئلو	پاڻي نيڪال		umcimbi wokusetyenziswa	umjelo wamanzi amdaka		nqi hluav taws xob	lim dej		udaba lokusetshenziswa	indle
razlitje hlapnih ogljikovodikov	(izbrisati)	سامونڊي خطرو	هائيڊرو ڪاربانس جي مدد	(ختم ڪريو)	ingozi yolwandle	ukuchitheka kwe-hydrocarbons eququkayo	(cima)	kev puam tsuaj	volatile hydrocarbons txeej	(rho tawm)	ingozi yasolwandle	ukuchitheka kwama-hydrocarbon ashubile
izkaz obale	(izbrišete? npr. vse jasno)	سامونڊي خطرو	ڪناري جو بيان	(خارج ڪريو) سڀ صاف	ingozi yolwandle	ingxelo yonxweme	(ucime?) o.k.t. yonke icacile	kev puam tsuaj	daim ntawv qhia ntug dej	(rho tawm?) e. tag nrho cov ntshiab	ingozi yasolwandle	isitatimende
vrtača		حفاظتي خطرناڪ آهي	پٽال		ingozi yokhuseleko	isinki		kev nyab xeeb kev nyab xeeb	dab dej		ingozi yezokuphepha	isinki
namočenost		سيارڪي موسم	مينهن		imozulu ebusika	umkhono		huab cua caij ntuj no	lawq		isimo sezulu sasebusika	isikoti

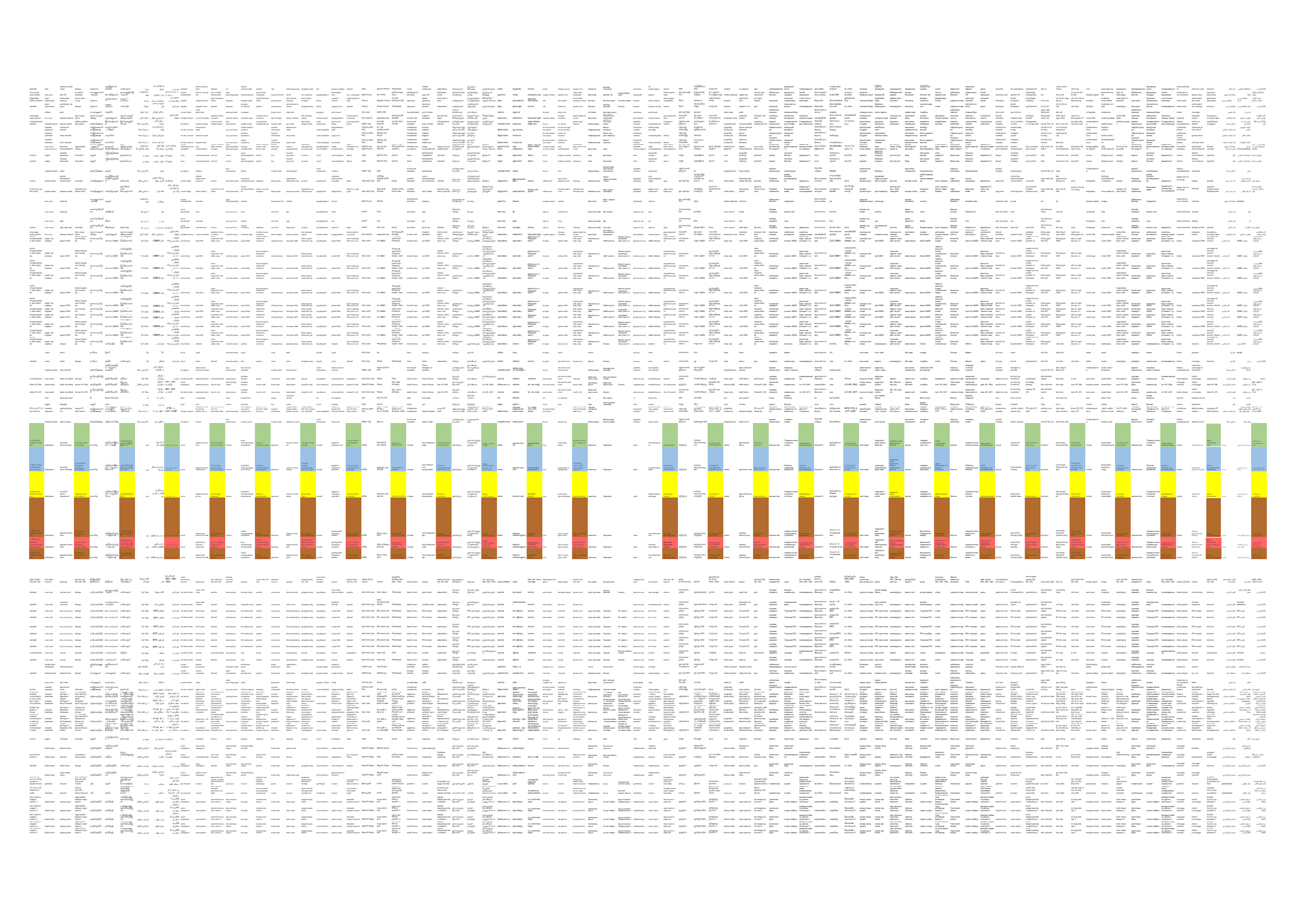



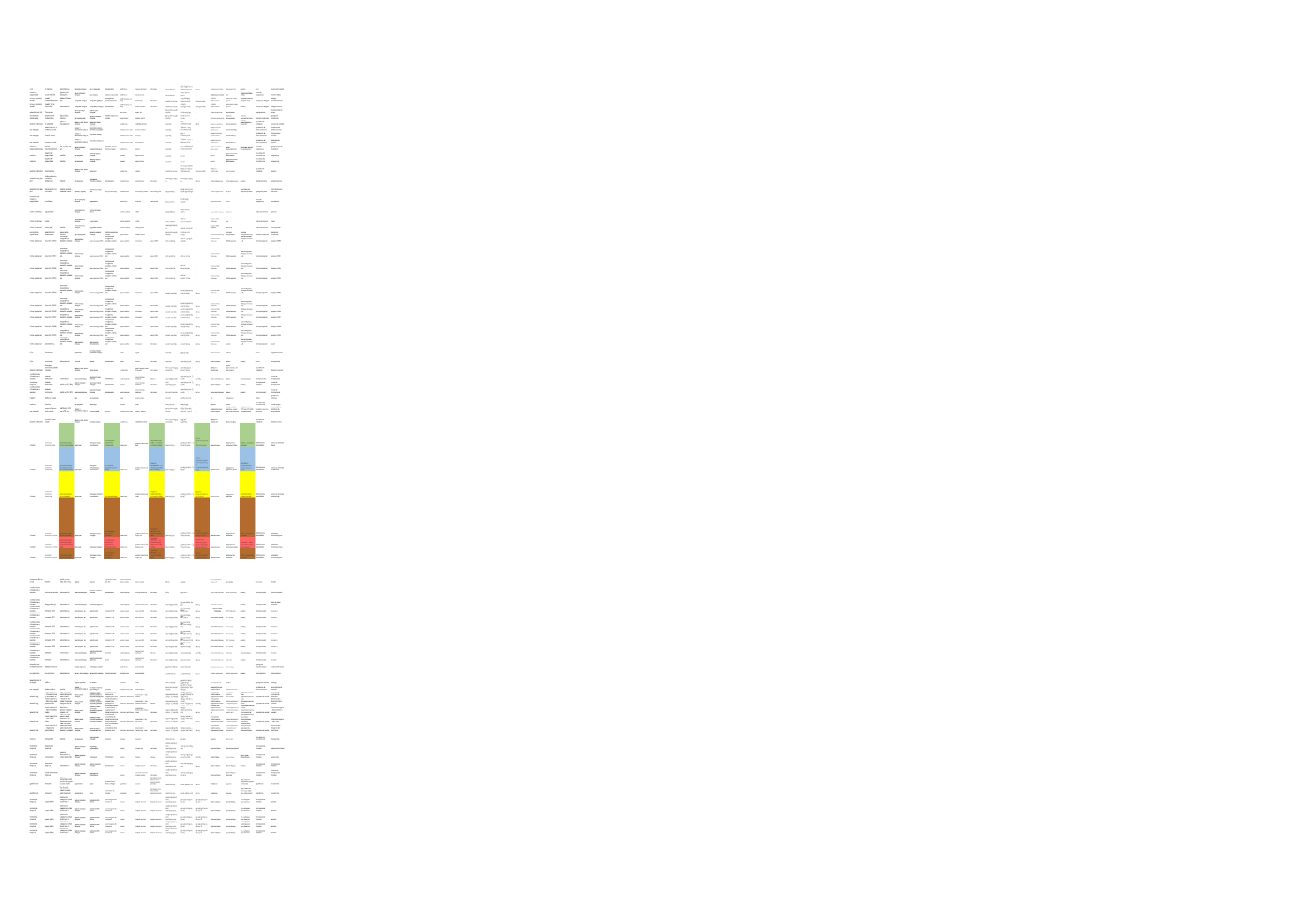

https://www.swpc.noaa.gov/noaa-scales-explanation

Scale	Description	Effect	Physical measure (Flux level of >= 10 MeV particles)	Average Frequency (1 cycle = 11 years)
S 5	Extreme	Biological: Unavoidable high radiation hazard to astronauts on EVA (extra-vehicular activity); passengers and crew in high-flying aircraft at high latitudes may be exposed to	105	Fewer than 1 per cycle

Units assigned NY City	1st Alarm fire / Box Alarm	1st Alarm fire/ "All Hands" Box Alarm
Engine Companies	3 Engine Companies	4 Engine Companies
Ladder Companies	2 Ladder Companies	3 Ladder Companies (operating as Firefighter assist and search team (FAST)units)
Battalion Chief	1 Battalion Chief	2 Battalion Chiefs (one as a Firefighter Assist and Search Team (FAST) unit)

		Satellite operations: Satellites may be rendered useless, memory impacts can cause loss of control, may cause serious noise in image data, star-trackers may be unable to locate sources; permanent damage			[Squad Companies](#)		1 Squad Company
		Other systems: Complete blackout of HF (high frequency) communications possible through the polar regions, and position errors make navigation operations			**Rescue Companies**		1 Rescue Company

S 4	**Severe**	**Biological:** Unavoidable radiation hazard to astronauts on EVA; passengers and crew in high-flying aircraft at high latitudes may be exposed to **Satellite operations:** May experience memory device problems and noise on imaging systems; star-tracker problems may cause orientation problems, and solar panel efficiency can be **Other systems:** Blackout of HF radio communications through the polar regions and increased navigation errors over several	104	3 per cycle

Division Chief		1 Division Chief
Deputy Chief	Continued below	
Field Communications Battalion Chief		

S 3	**Strong**	**Biological**: Radiation hazard avoidance recommended for astronauts on EVA; passengers and crew in high-flying aircraft at high latitudes may be exposed to **Satellite operations:** Single-event upsets, noise in imaging systems, and slight reduction of efficiency in solar panel are **Other systems:** Degraded HF radio propagation through the polar regions and navigation position errors	103	10 per cycle

Communications Unit		
Mask Service Unit		
Air Recon Chief (on Brooklyn Box)		

S 2	**Moderate**	**Biological:** Passengers and crew in high-flying aircraft at high latitudes may be exposed to elevated radiation **Satellite operations:** Infrequent single-event upsets possible **Other systems:** Small effects on HF propagation through the polar regions and navigation at polar cap locations possibly	102	25 per cycle

Mobile Command Unit		
Planning Section Chief		

Before an event	**During an event**

S 1	**Minor**	**Biological**: None.	10	50 per cycle

Be informed about the potential hazards, from hazard	Move away from an

	Satellite operations: None.				. Talk to people who have experienced these events Escape vertically by moving upstairs or on co

		Other systems: Minor impacts on HF radio in the polar regions.			Move areas of high occupancy, such as bedrooms, ups	Identify and relocate to interior, ideally unfurnished,

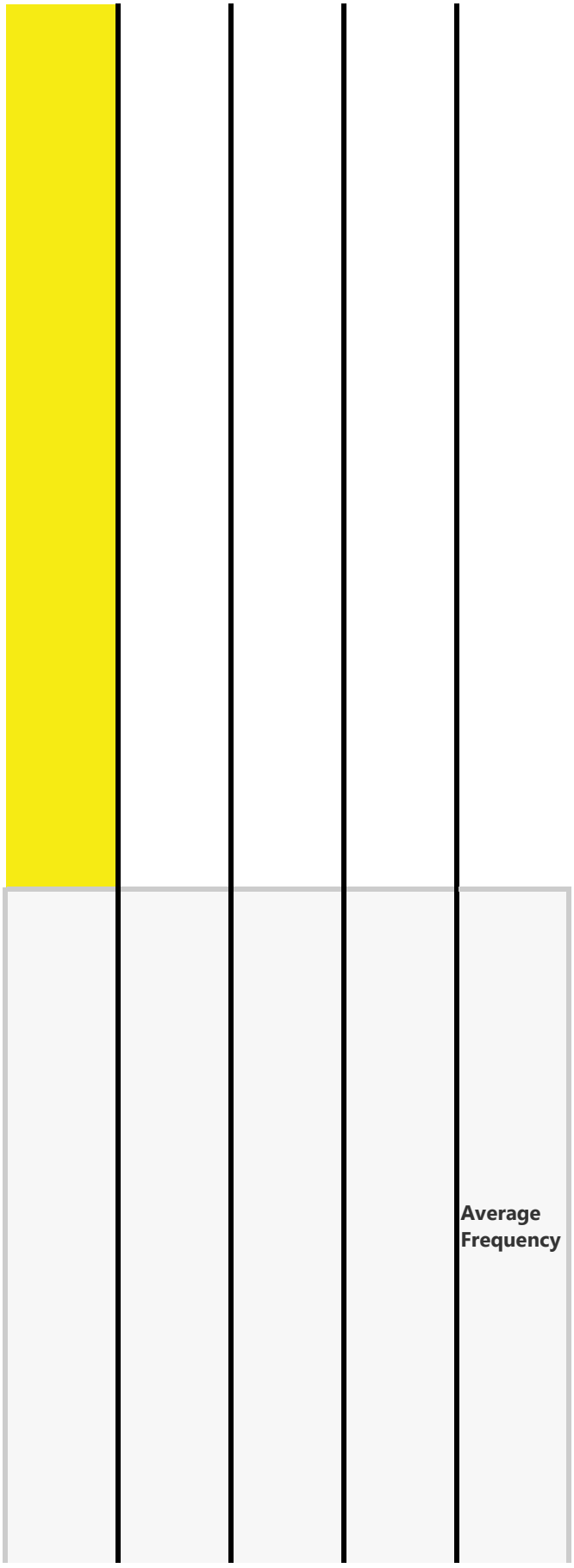

Open downhill doors and windows to let debris

Scale	Description	Effect	Physical measure	
				(1 cycle = 11 years)

After an event

G 5	**Extreme**	**Power systems:** Widespread voltage control problems and protective system problems can occur, some grid systems may experience complete collapse or blackouts. Transformers may experience damage. **Spacecraft operations:** May experience extensive surface charging, problems with orientation, uplink/downlink and tracking satellites.	Kp = 9	4 per cycle (4 days per cycle)

ca
ug
ht

in

la
n
ds
li
de

de
br
is,

co
nt
in
ue

to

m
ov
e
an
d

		Other systems: Pipeline currents can reach hundreds of amps, HF (high frequency) radio propagation may be impossible in many areas for one to two days, satellite navigation may be degraded for days, low-frequency radio navigation can be out for hours, and aurora has been seen as low as Florida		
G 4	**Severe**	**Power systems:** Possible widespread voltage control problems and some protective systems will mistakenly trip out key assets from the grid	Kp = 8, including a 9-	100 per cycle

		Spacecraft operations: May experience surface charging and tracking problems, corrections may be needed for orientation problems. **Other systems:** Induced pipeline currents affect preventive measures, HF radio propagation sporadic, satellite navigation degraded for hours, low-frequency radio navigation disrupted, and aurora has been seen as low as Alabama and northern California (typically 45° geomagnetic lat.).		(60 days per cycle)
G 3	**Strong**	**Power systems:** Voltage corrections may be required, false alarms triggered on some protection devices	Kp = 7	200 per cycle

		Spacecraft operations: Surface charging may occur on satellite components, drag may increase on low-Earth-orbit satellites, and corrections may be needed for orientation problems. **Other systems:** Intermittent satellite navigation and low-frequency radio navigation problems may occur, HF radio may be intermittent, and aurora has been seen as low as Illinois and Oregon (typically 50° geomagnetic lat.).		(130 days per cycle)

G 2	**Moderate**	**Power systems:** High-latitude power systems may experience voltage alarms, long-duration storms may cause transformer damage. **Spacecraft operations:** Corrective actions to orientation may be required by ground control; possible changes in drag affect orbit predictions. **Other systems:** HF radio propagation can fade at higher latitudes, and aurora has been seen as low as New York and Idaho (typically 55° geomagnetic lat.).	Kp = 6	600 per cycle (360 days per cycle)

G 1	**Minor**	**Power systems:** Weak power grid fluctuations can occur. **Spacecraft operations:** Minor impact on satellite operations possible. **Other systems:** Migratory animals are affected at this and higher levels; aurora is commonly visible at high latitudes (northern Michigan and Maine).	Kp = 5	1700 per cycle (900 days per cycle
Scale	**Description**	**Effect**	**Physical measure**	**Average Frequency (1 cycle = 11 years)**

		HF Radio: Complete HF (high frequency) radio blackout on the entire sunlit side of the Earth lasting for a number of hours. This results in no HF radio contact with mariners and en route	X20	
R 5	**Extreme**	**HF Radio:** Complete HF (high frequency) radio blackout on the entire sunlit side of the Earth lasting for a number of hours. This results in no HF radio contact with mariners and en route	X20	Less than 1 per cycle

		Navigation: Low-frequency navigation signals used by maritime and general aviation systems experience outages on the sunlit side of the Earth for many hours, causing loss in positioning. Increased satellite navigation errors in positioning for several	(2×10^{-3})	
R 4	**Severe**	**HF Radio:** HF radio communication blackout on most of the sunlit side of Earth for one to two hours. HF radio contact lost	X10	8 per cycle

		Navigation: Outages of low-frequency navigation signals cause increased error in positioning for one to two hours. Minor disruptions of satellite navigation possible on the sunlit	(10^{-3})	(8 days per cycle)
R 3	**Strong**	**HF Radio:** Wide area blackout of HF radio communication, loss of radio contact for about an hour on sunlit side of Earth	X1	175 per cycle
		Navigation: Low-frequency navigation signals degraded for about an hour.	(10^{-4})	(140 days per cycle)
R 2	**Moderate**	**HF Radio:** Limited blackout of HF radio communication on sunlit side, loss of radio contact for tens of	M5	350 per cycle

		Navigation: Degradation of low-frequency navigation signals for tens of	(5×10^{-5})	(300 days per cycle)
R 1	**Minor**	**HF Radio:** Weak or minor degradation of HF radio communication on sunlit side, occasional loss of radio	M1	2000 per cycle
		Navigation: Low-frequency navigation signals degraded for brief intervals	(10^{-5})	(950 days per cycle)

VEI	Ejecta volume (bulk)	Classification	Description	Plume	Frequency	Tropospheric injection	Stratospheric injection[2]	
		Examples						
0	< 10^4 m^3	Hawaiian	Effusive	< 100 m	continuous	negligible	none	
		Island (1993), Mawson Peak (2006), Dallol (2011), Piton de la Fournaise (2017)						
1	> 10^4 m^3	Hawaiian / Strombolian	Gentle	100 m – 1 km	daily	minor	none	
		Stromboli (since Roman times), Nyiragongo (2002), Raoul Island (2006)						
2	> 10^6 m^3	Strombolian / Vulcanian	Explosive	1–5 km	every two weeks	moderate	none	
		Unzen (1792), Sumbre Vieja (1949), 1971), Galeras (1993), Sinabung (2010), Whakaari (2019)						
3	> 10^7 m^3	Vulcanian / Peléan / Sub-Plinian	Catastrophic	3–15 km	3 months	substantial	possible	
		Lassen Peak (1915), Nevado del Ruiz (1985), Soufrière Hills (1995), Ontake (2014), Volcán de Fuego (2018), Anak Krakatoa (2018)						

4	> 0.1 km^3	Peléan / Plinian/Sub-Plinian	Cataclysmic	> 10 km (Plinian or sub-Plinian)	18 months	substantial	definite	
		Taal (1749, 2020), Laki (1783), Kīlauea (1790), Mayon (1814), Pelée (1902), Colima (1913), Sak						
5	> 1 km^3	Peléan / Plinian	Paroxysmic	> 10 km (Plinian)	12 years	substantial	significant	
		Mount Vesuvius (79), Mount Fuji (1707), Mount Tarawera (1886), Agung (1963), Mount St. Helens (1980), El						
6	> 10 km^3	Plinian / Ultra-Plinian	Colossal	> 20 km	50–100 yrs	substantial	substantial	
		Laacher See (c. 10,950 BC), Nevado de Toluca (6950 BC), Vchiaminor (c. 1750 BC), Lake						
7	> 100 km^3	Ultra-Plinian	Super-colossal	> 20 km	500–1000 yrs	substantial	substantial	
		Mesa Falls Tuff (1.3 Mio. BC), Valles Caldera (1.204 Mio. BC), Phlegraean Fields (37,000 BC), Aira Caldera (22,000 BC), Kurile Lake (c. 6460 BC), Mount						
8	> 1000 km^3	Ultra-Plinian	Mega-colossal	> 20 km	> 50,000 yrs[4][5]	vast	vast	
		Wah Wah Springs (50 Mio. BC), La Garita (26.5 Mio. BC), Oxaí Caldera (15.7 Mio. BC), Cerro Galán (2.2 Mio. BC), Huckleberry Ridge Tuff (2.1 Mio.						

Hail sizes US NOAA

Pea size	1/4"	6.5 mm
Marble size	1/2"	13 mm
Dime size	3/4"	18 mm
Quarter size	1"	25 mm
Golf ball size	1.75"	43 mm
Baseball size	2.75"	68 mm

2nd Alarm fire	3rd Alarm fire	4th Alarm fire	5th Alarm fire						
8 Engine Companies	12 Engine Companies	16 Engine Companies	21 Engine Companies	**RAC Unit**	Continued Above		1 RAC Unit	1 RAC Unit	1 RAC Unit
5 Ladder Companies	7 Ladder Companies	9 Ladder Companies	11 Ladder Companies	**Satellite**			1 Satellite	1 Satellite	1 Satellite
5 Battalion Chiefs	6 Battalion Chiefs	6 Battalion Chiefs	6 Battalion Chiefs	**Safety Battalion Chief**			1 Safety Battalion Chief	1 Safety Battalion Chief	1 Safety Battalion Chief

1 Squad Company	1 Squad Company	1 Squad Company	1 Squad Company	**SOC Battalion Chief**			1 SOC Battalion Chief	1 SOC Battalion Chief	1 SOC Battalion Chief
1 Rescue Company	1 Rescue Company	1 Rescue Company	1 Rescue Company	**Tactical Support Unit**			1 Tactical Support Unit	1 Tactical Support Unit	1 Tactical Support Unit

1 Division Chief	1 Division Chief	1 Division Chief	1 Division Chief						
1 Deputy Chief	1 Deputy Chief	1 Deputy Chief	1 Deputy Chief	**Field Communications Unit**			1 Field Communications Unit	1 Field Communications Unit	1 Field Communications Unit
1 Field Communications Battalion Chief	1 Field Communications Battalion Chief	1 Field Communications Battalion Chief	1 Field Communications Battalion Chief						

1 Communications Unit	1 Communications Unit	1 Communications Unit	1 Communications Unit
	1 Mask Service Unit	1 Mask Service Unit	1 Mask Service Unit
	1 Air Recon Chief	1 Air Recon Chief	1 Air Recon Chief

		1 Mobile Command Unit	1 Mobile Command Unit
		1 Planning Section Chief	1 Planning Section Chief
Air Quality Index (AQI) Values	**Levels of Health Concern**	**Description**	

0 to 50	Good	The AQI value for your community is between 0 and 50. Air quality is satisfactory and poses little or no health risk

51 to 100	Moderate	The AQI is between 51 and 100. Air quality is acceptable; however, pollution in this range may pose a moderate health concern for a very small number

101 to 150	Unhealthy for Sensitive Groups	When AQI values are between 101 and 150, members of sensitive groups may experience health effects, but the general public is unlikely to be affected

151 to 200	Unhealthy	Everyone may begin to experience health effects when AQI values are between 151 and 200. Members of sensitive groups may experience more serious
201 to 300	Very Unhealthy	AQI values between 201 and 300 trigger a health alert, meaning everyone may experience more serious health effects

301 to 500	Hazardous	AQI values over 300 trigger health warnings of emergency conditions. The entire population is even more likely to be affected by serious health effects.

1 RAC Unit
1 Satellite
1 Safety Battalion Chief

1 SOC Battalion Chief
1 Tactical Support Unit

1 Field
Commun
ications
Unit

maybe indes	CET Cap Event Term
	Please email recommended amendments using RED text preceeding the original text in each cell t
	File format
	File format
	File format
	File format

File format

File format

File format

File format

File format

File format

File format

File format

File format

File format

File format

File format

File format

File format

File format

File format

File format

File format

File format

File format

File format

File format

File format

File format

File format

File format

File format

File format

File format

File format

File format

File format

File format

File format

File format

File format

File format

File format

File format

File format

File format

File format

File format

File format

File format

File format

A	Remarks
B	Sometimes "Statement" items are deleted. While these may not be as important to Emergency Managers, the item provides a lower priority if desired. Also it is helpful as a source of "Press Release" information for the news operations, which is of value to them.
C	The priority number 1 to 9 plus 0 equivalent to 10 is in a volume control order. I.e. the most important is 1, with 9 and 0 (=10) being least. This is important for interaction between an Encoder/Decoder and an Automation System used in all TV and most radio stations. "None" is not available. Consumer receivers MAY use this to provide users the ability of an "Alerting Level Control" with a default level of 5.
D	"Unknown" items are removed as these are relevant only to EAS receivers which do not have the latest software with the latest version of the Terms List.
E	The words "hazard" and "threat" being now included, these shall be added to the translations, which are not included here.
F	A "volunteer", Franklin Explorer is now available and shall be used to do an additional round of translation checking to make an iteration of improvement.

G Native speakers of languages do differ in their translations, so some sort of averaging is appropriate. Translations of some languages simply use the phonetic equivalent in their alphabet of English (or other language) when an equivalent native word is also appropriate. There is variation by region also, e.g. French Canadian is legally prohibited from changing to current metro French. An international version is preferred here.

H The remaining National languages not translated are Bhutanese, Faroese, Guarani (Paraguay), Tok Pisin (Papua New Guinea) and the Native American Nations of the U.S. who have broadcasting in their language. Assistance in this would be appreciated, though not financially at present. Other languages in other nations (e.g. India) are currently considered the responsibility of those nations adopting CAP. Haitian Kreyol is to be added after the Franlin Explorer languages checking is completed.

I

"Public Health" items are moved to "health hazard"

J

Override or Digital Default refers to whether the code is provided the ability to override program content, or to be transmitted as separate audio and video with the selected/deselected receivers having the ability to opt out of the former or opt in for the latter.

K

A number of terms originate from older standards, mostly from TSOs (Tactical Situation Objects) and IEEE 1512. More information is in note 33 below (if notes included).

L non-weather issues. WMO acid rain and sulfur rain terms under this contamination item. Smog is a type of hazy. WMO Black Carbon is unclear as to whether this needs distinguishing from Ashfall or Toxic Plume. The WMO terms Annual Flood, Estuarine flood, Flooding, Fluvial (riverine) Flood, Ice and debris jammed flood, Single and Multiple Event Flood, Seasonal Flood, Snowmelt Flood are all rain or melting snow originated so are all Flood for Emergency Alerting Terms List purposes. Wet spell is a rain or flood question. Radio blackout is a Radio Transmitter item unless e.g. Geomagnetic Storm is affecting reception. Geomagnetic storm, Ionospheric storm, Solar energetic particles are all Space Weather. New Zealand Term Beach Tsunami is categorized as Tsunami with an arrival time of either one hour or less, or more than one hour. If calculated, the tsunami height and anticipated inundation map would be helpful information, and a basis for determining a Land Threat Tsunami. Aviation Tier 1 Lightning or Thunder are under Severe Weather or Thunderstorm.

South Asia has a number of languages that are shared. India has 21 official languages. Discussion centering on India would be relevant to deciding which languages other than English are used for alerting. While Devanagari is the basis of ISCII computer alphabet, it is not a nationwide alphabet. So no decision is made at this time as to the translation of terms.

The ISO format for displaying values is illustrated as "-7 654 321.987 6 km/h" where the spaces within the number are SHOULD be no-break En space(s) {HTML   NNBSP or &#81099} OR no-break Em space(s) {HTML   or &0160}, and the space between the last digit or decimal point SHOULD be a no-break Em space or two no-break En spaces. Such spaces are not string delimiters. A comma is not used as that is a string delimiter. A + sign may precede the value. The

Name
radian
steradian
hertz
newton
pascal
joule
watt
coulomb = 6.24150934(14)Ə×10^{18}
volt

farad
ohm
siemens
weber
tesla
henry
degree Celsius
lumen
lux
becquerel
katal
bits
bytes

Erlang
kiloyard

Multiples

Fractions

0) WEA is assigned as follows: P for Presidential or EAN, C for Child abduction or CAE, others that are not assigned would apply to life threatening situations, but are not currently assigned. Currently there is no provision for checking if a WEA message applies to an EAS or AEA alert that has already been received and is

1) NWR denotes NOAA Weather Radio

2) NWS denotes National Weather Service

3) SAME denotes EAS compatible weather alert equipment.

4) Older EAS Decoders and SAME Weather Alert Receivers MAY NOT recognize EAS/SAME codes listed as "Effective June 30, 2004" unless they were manufactured or updated after mid-2002

5) The term City/County/Borough activation has been replaced by (reserved local code). This is to enable such local messages to be sent through local SMS, Emergency Telephone Notification or Reverse-911 systems locally used without using this state and national system. Sometimes such activations are somewhat

6) The descriptions Lahar and Cyclone are added.

7) This Table is fundamentally maintained by the FCC, and the W, I, A, E, S last letter format is used with the only exceptions already included above, or by addition

8) Any codes not listed SHALL be passed, and a default priority of 9 assigned.

9) Codes of lower priorities MAY Also, be allowed to override EAS-DND settings.

10) Priorities 1 and 2 SHALL override EAS-DND (Do Not Disturb) settings in consumer devices. Priorities of 2 and lower (i.e. number higher) SHALL override all

11) Priority 0 consider as priority 10, messages SHALL NOT be transmitted to SDARS or DBS. Neither SHALL PDW nor PDE be transmitted. The volume of traffic is likely to become excessive. Making the urgency of priority 0 messages as immediate shall not modify the use in DBS or SDARS message selection or a consumer receiver user selectivity feature.

12) For best implementation, EAS+ encoder/decoders SHOULD be automation communicable devices via standard protocols such as VDCP. Priority 1 SHALL be immediately transmitted, priority 2 and 3 within 7 minutes, priority 4 and 5 within 14 minutes, priority 6 and 7 within 21 minutes and all others within 28 minutes. If the traffic does not permit this, then SDARS and DBS nationwide systems SHALL

13) EAS tests can be used to cover engineering changes that would impact air in the chain before the EAS insertion equipment. This is a problem for the cable and receiver selected message configuration, but amendments to accommodate this possibility can be considered.

14) The RWW code is the same message as the RWT, but is OPTIONAL and it MAY be used to send something to the audience when the air chain is being rewired or equipment swapped, etc. This could be transmitted to headends or DBS by another event code in PSIP.

15) The FAS and FAW First Responders codes are for a redundant notification method if the primary method is unavailable. The IHS MAY be similarly used, or as messages directed to highway motorists.

16) Encoder/decoders that do not have an active automation interface SHALL operate in the immediate override mode. The times above do not apply. This is likely to be upgraded EAS Encoder/decoders, which are analog, and are analog radio or TV at the periphery of the daisy chain.

17) EAS+ compatible receivers or EAS+ compliant receivers via a configuration selection (default being on) SHOULD play the audio of the priority one code names before the audio. By default, this SHALL be in English, and other languages MAY follow by manufacturer choice. As Tornado, Tsunami and Lahar are multilingual words, the other English words MAY become accepted likewise.

18) ROS, Return OK Statement is applicable after AVW, EVI, ERW, FFW, NUW, NUn, RHW, SBW, TOR, and TSW. The duration in CAP is not used to trigger this message.

19) Rescue Required Emergency and Rescue Required Statement are to be sent to First Responders category only on HD radio and digital TV. Not for transmission on SDARS and DBS. Also, note that a polygon MAY be specified with one point only. This can be a position from an EPIRB or E911 Phase 2 position indication. As

20) LEW, Law Enforcement Warning, MAY be a message directed to homeowners only for example, and this is not a category that in the near future is expected to be practicable for people to configure in their consumer electronics. In such circumstances, where the priority is not So, high or it is used to aid apprehension of criminals, the distribution via other technologies such as ETN (formerly Reverse-911) where a database MAY be available that can be used in selecting appropriate phone numbers is RECOMMENDED. Alternatively, Law Enforcement Watch, LEA, MAY be used on private mode to the public or other selected category. LEE is

21) Codes PDF, DXF, SHP and any others that require applications to process them SHOULD use older versions of applications to generate the file So, recipients do not fail to receive the information because of the lack of the most current version being installed.

22) SDW, Shutdown & possibly evacuate SHALL always to be transmitted in private mode. Although it is priority 2, it would not normally be delayed as it is transmitted in private mode.

23) DMO is for making demonstration alerts or for system testing. They SHALL NOT be broadcast. The text SHALL clearly state that this is a demonstration, not an alert.

24) Authorization levels, from lowest to highest are A All, M Master Control Operator, E Engineering (8-character station/system designation), L Local Government, R Regional or Tribal Government, M Military or National Government. N National or Federal Government. S State Government. The

25) ADV, ADX messages SHALL NOT use magenta, red, yellow, blue, violet or orange as the background, green background may be used. Graphics resembling the rest of the video may be used.

26) SWE messages SHOULD be during program time only, not breaks, with program on the alternate PID or equivalent UDP or TCP Port.

27) Analog only radio stations MAY omit priority 0 and 9 messages. Such stations could be satellite or otherwise fed from a remote national uplink. Also, such stations SHALL state "EAS plus emergency alerting is not on this station." Every two hours.

28) Analog only TV stations MAY omit priority 0 and 9 messages. Such stations could be translators for digital stations. The digital station SHALL transmit alerts which include the translator area, However, the analog translator SHALL only transmit alerts that pertain to the translator coverage area. Analog retransmitting

29) SLW and SLS MAY be beach patrols underwritten by businesses, who wish to gain advertising. As they are providing a community service at some expense, the coverage area and other forms of selectivity SHOULD NOT be particularly restrictive. This is a matter for some wisdom in application by the local jurisdictions, e.g. only to broadcasters with coverage of the area(s) of interest. Example applications are sharks and riptides.

30) The event codes that MAY use unknown duration and exceed 2 minutes SHALL only be EAN, STA and SWE. Such activations SHALL be with the awareness that legacy ENCODER/DECODERs will truncate the message audio after two minutes. The SWE (school weather emergency) message is typically longer than two minutes. In EAS and EAS+ they would be scheduled to replace programming rather than advertising; However, analog only radio stations would not have the capability of permitting the listener to be continuing listening to

31) LAS, Local Area Statement is an event code that SHALL NOT be carried on EAS. It is included here as sometimes local authorities issue statements via emergency alerting technologies such as ETN which do not meet the stricter criteria required to issue an EAS alert.

32) TSA, Tsunami Watch is intended for tsunamis with a distant origin that are not expected to arrive within an hour at the earliest location of message delivery. In IEEE1512, this is assigned to the tidal wave emergency. With the urgency set at Immediate, the airing of the alert is as soon as possible without it being an immediate override. An expected arrival time of over one hour, if evacuation is

33) The codes Aircraft, large Balloon Advisory (ABS); Aircraft, large Balloon Warning (e.g. crashing) (ABW); Dangerous Animal(s) Advisory (DAS); Dangerous Animal(s) Warning (DAW); Fire Condition Advisory (e.g. dry vegetation) (FRS); Fog Advisory (FOS); Hail Advisory (HAS); Hail Warning (HAW); Hazy (visibility limited for driving) (HZW); Ice Advisory (ICS); Icy Conditions Warning (ICW); Oil Tanker Leak Statement (OLS); Oil Tanker Leak Warning (OLW); Power Lines Warning (PWW); RF high field strength Warning (at high power transmitters) (RFW) (Broadcast Engineers handle this and Emergency Alerting Systems So, SHALL be given access

34) IEEE 1512 provision added. AMBER Alert is already included there. The <vehicle> item is adapted to the terms used there. The section below is from the Disasters list in IT IS-00-00-00. The 30?? Ids are used in the IEEE 1512 standard. This is after the TSO, additions. The / added below indicates such additions. While developing an application to translate between the two systems, or adding CAP ability to an IEEE 1512 based Computer Aided Dispatch (CAD) is adding complexity, the first step is to rationalize the terminology. While standards developers are likely not intending to develop “silos of complexity” that do no interoperate, there may need to be some acceptance of extensions of scope to enable reasonable interoperability by project sponsors.

```
<xs:enumeration value="flash flood" id="_3073"/>
```

```
<xs:enumeration value="major flood" id="_3074"/>
<xs:enumeration value="reservoir failure" id="_3075"/>
<xs:enumeration value="levee failure" id="_3076"/>
<xs:enumeration value="tsunami" id="_3077"/>
<xs:enumeration value="tidal wave" id="_3078"/>
<xs:enumeration value="volcanic eruption" id="_3079"/>
<xs:enumeration value="ash fall" id="_3080"/>
<xs:enumeration value="lava flow" id="_3081"/>
<xs:enumeration value="serious fire" id="_3082"/>
```

```
<xs:enumeration value="forest fire" id="_3083"/>
<xs:enumeration value="wildfire" id="_3084"/>
<xs:enumeration value="building fire" id="_3085"/>
<xs:enumeration value="brush fire" id="_3086"/>
<xs:enumeration value="grass fire" id="_3087"/>
<xs:enumeration value="fire danger extreme" id="_3088"/>
<xs:enumeration value="fire danger very high" id="_3089"/>
<xs:enumeration value="fire danger high" id="_3090"/>
<xs:enumeration value="fire danger medium" id="_3091"/>
<xs:enumeration value="fire danger low" id="_3092"/>
<xs:enumeration value="earthquake damage" id="_3093"/>
<xs:enumeration value="air crash" id="_3094"/>
<xs:enumeration value="rail crash" id="_3095"/>
<xs:enumeration value="toxic release" id="_3096"/>
<xs:enumeration value="toxic leak" id="_3097"/>
<xs:enumeration value="radioactive release" id="_3098"/>
<xs:enumeration value="radiation hazard" id="_3099"/>
<xs:enumeration value="reactor leakage" id="_3100"/>
<xs:enumeration value="explosion" id="_3101"/>
<xs:enumeration value="major hazardous materials fire" id="_3102"/>
<xs:enumeration value="major hazardous materials release" id="_3103"/>
<xs:enumeration value="disaster cleared" id="_3199"/>
```

35) The CAP profile for Canada has a set of emergency terms. These may be incorporated by equivalence or addition and noted in this item as is following. As this is a different jurisdiction the use of such additions is dependent on the CAP message and not currently for use in U.S. originated messages. This avoids the necessity for a different profile for each country, which is a problem when cross-border messages for cross-border disasters occur. The CAP Canadian Profile table has eveCode for their CAP EVENT CODES. The EAS+ message SHALL include

<eveCode>

</eveCode>

36) The EQE code is designed for automated earthquake alerts. This message may be transmitted without validation, e.g. only one seismometer with a threshold

37) SAME codes 000-999 are reserved for message codes if adopted or used as follows. Also <*letter EXCEPT E, M and V*>00-99 are reserved for file and update codes. There shall be an encrypted code to description and file extension table and only the description shall be displayed for the user to approve the file or update installation. If there is no code with an entry, there shall be a message saying that the file or update is unrecognized or erroneous and that there is an error with an ID of <*character*><*Code*> where the character is a format character beginning with the use of "1". If the <*letter*> is w, x, y, z, W, X, Y, or Z, then these are reserved letters and the error message shall not display. If the <*letter*> is U, V, W, X, Y or Z, the message SHALL only be transmitted on digital TV, this is to avoid transmission of large files over HD Radio.

38) While CAP is a computer protocol, EAS+ is applicable to consumer radios and TVs and related devices. As the economics of consumer electronics are toward having one design that can be used worldwide, to increase production volumes and lower costs, the implication of this is that once the specification is developed into a standard, the standard needs to be applicable worldwide. So, EAS+ has to be applicable to every CAP and EDXL-DE profile. The software in the consumer electronics effectively cannot be considered to be upgradeable. Even dealing with the variety of languages by using Unicode is a significant additional memory cost, and the trend towards the English alphabet, or at least the International Phonetic Alphabet, is influenced by economics.

39) For EQE and EQW event codes, in order to provide for legacy HD Radio receivers and analog receivers, the best method appears to be to send the EQE and EQW alerts immediately on the analog audio and force tune all legacy HD Radio receivers to the analog channel. This does not add to the bandwidth required and has the lowest latency. The same method may Also, be applied to all other alerts. EAS+ compatible HD Radio receivers would then, if not selected for an alert, would then have the HD Radio program continuing as normal. The disadvantage of this method is that there would not be any private mode possible on HD Radio unless a smaller bit depth and lower sample rate mono channel data could be included. This may be practical with FM. If the State Plan provides for two independent TV channels to be LP1 and LP2, and the digital daisy mesh core network is TV based, then that is not necessarily a problem. Regional or local LP3 or LP4 stations could be included in

40) The False Alarm Emergency (FAE) code is for example so that seismologists can monitor, and so that automated alarm system from seismometers to the public be implemented. Then it would be possible to send correcting information when the EQE code is generated which is only broadcast digitally. The FAW (False Alarm Warning) code is similarly applied when the EQW code is a false alarm. FAS (False Alarm Statement) is for when a priority 1 message is not justifiable. Having this option would enable the earthquake warnings to be faster by not requiring human approval, and enable human oversight to be effective. The actual use of this approach would depend on circumstances, experience, public acceptability, and how this is incorporated in the State Plan. The implementation in a user interface may select which of FAE, FAS or FAW depending on the event code of the message being corrected instead of adding complexity for the user. This is becoming an extremely complex system, and with staff turnover and the low frequency of disasters, it is desirable to avoid complexity.

41) MSW, Missile incoming Warning is a radar generated warning and is only likely to be used in situations where combat is anticipated. It would be processed similarly to EQE for rapid alerting. If the consumer electronics receiver does not provide for MSW, it SHALL be certified as compatible only as EAS-nm if other certifications are met.

42) Nuclear Power Plant Statement NUS added for an all clear or information of lower priority. NU*n* INES International Nuclear Event Scale; 0 Deviation, (Incidents) 1 Anomaly, 2 Incident, 3 Serious Incident, (Accidents) 4 Accident with local consequences, 5 Accident with wider consequences, 6 Serious accident, 7 Major accident.

43) Advertisement to selected area or receivers ADX. Video from separate encoding overrides the program video, or MPEG-4 other data e.g. X3D or UML transmitted on video PID or equivalent UDP or TCP Port +*n* (if available). The value of *n* is 1,2,3,4,5 or 6. If *n* is greater than 1, this is when multiple ADV or ADX messages are active simultaneously. The *n* value is the order of the message. All ADV or ADX messages SHALL terminate with one end-of-message. Video

<videoPID or equivalent UDP or TCP Port>

</videoPID or equivalent UDP or TCP Port>

in the EDXL or CAP realm, or in the automation control to the EAS encoder/decoder. In the EAS+ format this becomes <videoPID or equivalent UDP or TCP Port=*nnn* >, and the language1 becomes Audio 1 and 2 on PID 0x1FFE or equivalent UDP or TCP Port and the language2 becomes Audio 3 and 4 on PID 0x1FFD or equivalent UDP or TCP Port, with PCR values matching the selected video PID or equivalent UDP or TCP Port. For surround sound, Dolby Digital may be used. Language3 may be audio 5 and 6 on PID 0x1FFB or equivalent UDP or TCP Port if used. Then the audio needs delayed playout for lipsync. Only one such insertion at a time per encoder/decoder is possible, So, traffic input to the automation system would be required to be keeping not only overlaps avoided, but Also, insert buffer times as playout times can vary, e.g. games run into overtime. ADV operates in a similar manner, but the advertisement audio and video are inserted in the program stream, with the secondary stream containing normal program content. So, the selection criteria is reversed within the broadcast coverage area. This is different from MPEG splicing. It adds to the receiver decoder cost, So, there needs to be an incentive for this to be acceptable. There are two incentives for this, EAS+ and advertising. The initial implementation may not incorporate this capability. . For HD Radio, ADV is program/default advertising on the analog signal and the alternate on HD1. ADX is for the program/default advertising on HD2 (if available) with the alternate on HD3 (if not assigned to program), or in the case of Weather Radio on HD3, then the alternate advertising may be placed there if agreed to. In addition, the HD3 Weather Radio program is subject to being switched to the analog signal IF an alert is transmitted AND the force tune to analog code is transmitted AND the selection criteria is applicable. If the selection is for First Responders (e.g. for exercise), the force tune code SHALL be applicable to cosumer receivers but NOT for First Responders receivers

The ADV and ADX priority settings in consumer receivers are ignored So, as to be not user adjustable. Also, two or three EAS+ messages may be active simultaneously to provide for multiple selection criteria with different languages. The first header T^1 SHALL apply to audio 1 and 2, the second T^2 to audio 3 and 4, the third T^3 to audio 5 and 6. The first received end of message SHALL terminate all ADV and ADX, even if it is for a subsequently overriding other alert messages. See subsequent suggestion for usage with immersive sound as proposed for ATSC 3.0.

44) The CAE code may be ignored in an alarm clock radio, TV or cellphone when it is less than nine hours before the alarm set time. When alarm clock radios that have HD Radio or equivalent and are in standby, the station tuned to SHOULD be one that digitally transmits alerts if the user selected one is not. Reverting to the user selected station on alarm SHALL Also, be done. An indication of "0 EAS+" SHOULD be made to the user for such stations or if no stations are available prior to entering standby.

45) The EQE event code may be transmitted to a small polygon centered on the location N33.0001^o, E120.0001^o, which is off the coast of Los Angeles. Coverage selection criteria for messages shall include this location. This location shall be the default location of consumer electronics products, thereby such a message would inform the owners that they need to enter the actual location of the product for effective use. Also, system test messages may be transmitted to this location and So, checked easily.

46) About 5 minutes after an EQW is issued, an RWT should be issued from the same input to EAS, to the same area, as digital only. This is to initiate a QC process So, that the condition of the network is assessed after the earthquake and any steps appropriate may be initiated to ensure the network is available for the distribution of alerts which may be needed for secondary shocks or problems. This may be optionally triggered automatically by software, the default value being that it is turned on. The purpose of this being automatic is because it is anticipated that Emergency Managers are expected to be otherwise occupied at such times.

47) EQ0 is the finish of an earthquake alert sequence. EQ1 to EQ9 are the sequence of alerts and may be defined further by an octagonal shape or polygon. EQ0 to EQ9 SHALL NOT to be presented by alarm clock HD Radios when in the standby mode unless a user setting permits that. The default is not to present. Cellphones that are charging and 9 or less hours prior to an alarm set time SHALL NOT present EQ0 to EQ7 alerts unless a user setting permits that. The default is not to present. IF the user is able to change the duration, nine hours SHALL be the default value. While the sequence is numerical, values may be skipped and results that depended on reaching a particular value SHALL be triggered by the first value larger arriving if the selected value is skipped or the EQW code. While it may be considered to be of

48) VG1 to VG4 are for overlay graphics or video in a language that is not in the original video. Priority 1 is to get this started in sync with the program start. It is selected if such video is available for playout. Otherwise the content is digital black for zero data. The timeout for this is 3 hours which applies in case no end of message is sent. If an EAS message is to be transmitted, this mode SHALL send an end of message immediately, and SHOULD resume IF the content is still in the playlist. In combination with secondary audio for other languages already a developed technology, this improves dual language TV broadcasting. The digit value corresponds to the language definition in the header. The value of the original video language SHALL be contained in; <videoOriginalLanguage=*n*=*xxx* > where *n* is the header language number and *xxx* is the ISO, language 3 letter code. This message SHOULD be re-transmitted after 5-minute intervals or a station break end, whichever comes sooner, until the end of message. One overlay graphics MAY be available at a time, though multiple language audio is. This depends on the video compressor having an added input above the extra one for one overlay. This may change with added overlay video on successive PIDs or equivalent UDP or TCP

49) NFA, News Flash on TV SHALL be presented with a green background and MAY have a beep at the audio beginning EXCEPT that if the information is relating to an emergency the code NFE SHALL be used, THEN the background SHALL be orange and the audio on analog TV SHALL have the header in modem tones for QC logging. If it is legacy digital TV the SAP assigned PID or port SHALL carry the audio. If it is a new standard TV, the emergency audio PID or port SHALL carry the emergency audio and the SAP assigned PID or port SHALL carry the emergency audio in the SAP language If it is available. It would be dependent on the receiver captioning decoder circuitry if the broadcaster does not provide a separate character generator into the secondary video to the compression system. This is applicable to the 21st Century Video Accessibility Act (CVAA). The station puts the audio on emergency audio channels as languages are defined. On analog TV the SAP channel is used. On digital TV the remote MAY access this audio via an SAP button or other means that the public readily understands. The default for digital TV is that NFA audio SHALL be available when SAP or equivalent is selected and the on and off SHALL be available. For NFE audio on digital TV, the default SHALL be that it SHALL override program audio and that SAP or equivalent selection SHALL be the

50) Traffic advisory and traffic emergency (TFA and TRE) codes are provided for use in areas where the population density is low. Data transmission to navigation devices (e.g. Tomtom) may not be available, and EAS being in competition with private enterprise solutions is not proposed. Also, radio stations often provide verbal traffic reports. So, use of such messages, which are likely to be numerous, should be coordinated with other providers of such information. When the cause of the traffic disruption is under the responsibility of Emergency Management (e.g. terrorist activity) instead of the normal Police and Fire coordination, then use of such codes may be made in the interest of urgent mass alerting. These codes are digital, So, promoting the adoption of improved HD Radio navigation receivers is desirable. In countries where DAB, DAB+ or DMB are used, the notes concerning HD Radio SHOULD Also, apply to these systems. EAS data SHOULD have priority over such traffic congestion data.

51) Codes which SHALL NOT be implemented in consumer receivers are ONLY ABA, ASA, DMO, FRV (unless First Responder model), FIW (unless First Responder model), IE1, I1E, HIS, LAS, NMN, PCR (unless First Responder model), RFW, ROS (unless First Responder model), TSO, (unless First Responder model), TEO (unless First Responder model), TXB, TXF, TXO, TXP, ??A, ??E, ??S, ??W

52) Yellow YLW and Blue BLU Alerts are transmitted with the same number plate distribution as for AMBER or CAE Alerts. Yellow Alerts are for purposes such as hit and run suspects, murder and violent armed robbery suspects, gang wars and similar situations as determined by State, Tribal, Regional or Federal legislation. Blue Alerts are for when a suspect has injured or killed a law enforcement officer. Partial number plates with three or more beginning or end characters may be used IF

53) “All Clear” statements SHALL use a light green background. These are for event codes FFS, HUS, HLS, CIS, DAS, EQ0, FAS, FRS, NUS, OLS, ROS, RRS, SLS, UTA.

54) RHT is a Required 6 min Test, which transmits the actual local time when transmitted as scheduled by the automation. This is a “heartbeat” message originating at the broadcaster EAS+ equipment. This enables the clock correction of receivers and Also, the selection of a different station when the EAS equipment is

<lipSync>

</lipSync>

Where *L* is the language number (1 for primary, 2 for SAP, etc.). *nn* is 0-99 (no leading 0), F is frames, f is fields for interlace. The value is data obtained from the air monitor receiver (OCMR) output video. Consumer TVs SHALL offset the PCR

A method to monitor lipsync is for the video switcher to have a GPO that outputs a pulse whenever a scene change is made. The pulse gates a burst of 18 kHz audio mixed on to the Left audio signal. At the receiver output the Left audio is filtered by an 18 kHz narrowpass filter and the waveform monitored and compared with the video waveform changes. The timing difference (less the measured offset at source) is the lipsync error.

The message MAY include the string as below;

Callsign N/SLat E/WLong, HH:MM, Callsign N/SLat E/WLong Frequency, (Callsign N/SLat E/WLong Frequency MAY be repeated IF the listed callsigns have a similar heartbeat signal). If there is no decimal point, the last digit of latitude or longitude SHALL be taken as the 0.1 degree digit. This string is to enable a receiver to automatically tune to a similar station as the signal from the current one fades and another becomes received as the driver moves from one reception area to another. HD Radio callsign for FM is normally the HD1 to select, but HD2 or HD3 callsigns MAY be used.

55) FLH, FLX, HUH, HUX are expected to be available from NOAA in 2015, though public distribution is not yet announced. TSH and TSX are maps that are difficult to calculate and the time frame is much shorter. These two codes are placeholders pending such capability. Also, as the limitation of data may mean that simplification is required, and that AM HD Radio is inadequate for this purpose. Also, many newer vehicles have stubby antennas which are usually poor at receiving AM broadcasts. VHF Weather Radio may use IBOC as a data transmission capability. The data rate may be higher than for FM HD Radio. (NOAA has made no comment regarding such a development, and may not do So, before a broadcast implementation has resulted in the availability of receivers that can take advantage

56) If a Watch or Advisory for an event code (--A) is awaiting transmission and a Warning event code (--W) is received for the same region (PSSCCCXXX), then the Watch SHALL be deleted.

57) Except for priority 1 and required alerts (R-1), any alert MAY be selected to be transmitted in the digital only mode by the broadcaster. The default value SHALL be non-digital where this is specified in the event code table. Also, any digital only mode alerts MAY be selected to be transmitted in the analog mode This SHOULD

58) E*nn,* M*nn* are countdown triggers in the receiver. The value 00 is a timer reset. The values 01-09 are seconds of countdown start value. The value 10 SHALL NOT be used. Values 11-99 SHALL have the tens reduced by 1 and the resulting value multiplied by 10. This gives a maximum of 980 seconds. The timer SHALL reset at 985 seconds or receipt of an E00 or EQ0 message. Receipt of an E*nn* or M*nn* message for the selected receiver SHALL start the timer and output the countdown, beginning with the word “EARTHQUAKE” or “MISSILE” at the start and every 10 seconds UNLESS the timer is already running for a previously received E*nn* or M*nn* message. Polygon area selection SHOULD be as an octagonal shape. I will be possible to have a series of alerts for a central octagon followed by wider octagonal

An S-wave propagates at from 2 to 8 km/s. So, in 980 seconds, an S-wave would travel from 1960 to 7780 km. An R-wave propagates at from 50 to 300 m/s. So, in 980 seconds it would travel from 49 to 294 km. Assuming the alerting is based on S-wave arrival at the slowest velocity, an alert of this type would be limited to 1960 km maximum range. This is greater than the diagonal distance of California NW to SE (1375 km). It Also, is possible to cross state borders, So, adjacent states may need to be alerted. If areas outside of the maximum range are to be alerted, subsequent alerts using polygons or FIPS codes or State Sectors may be appropriate. State Sectors are using the P sector method applied to the whole State code. These would need to be defined by the SEMO and SECC. As the waves propagate, subsequent seismometer detections can provide data to more correctly measure the velocity of propagation and the magnitude. That data could be applied to modify the subsequent alert transmissions. Extending a laboratory test system to process such

59) The code SFW may be triggered by a stellar flare, solar coronal mass ejection causing a Carrington event, or an electromagnetic pulse (EMP). However, as EMP travels at the speed of light in space or air, a precursor event could be used as a trigger. This could be the launch of an ICBM or a reversal of the earth's magnetic field for example. Such an alert is of value in adopting hardening measures such as switching to locally generated power.

60) The code PGM is for normal TV program content. For digital TV this MAY be used for some metadata. The priority 10 means that it has a priority of 1, but it SHALL ONLY be distributed accompanying the program content as is priority 0. A) It is to provide a map of the language assigned to either AES audio channel(s) if stereo in the manner described for ADV or ADX. B) It is to provide audio object group assignment for the corresponding alerting language selection to the language in the manner described for immersive audio in Section III. C) It MAY contain a lipsync offset XML section as described in note 54 for RHT. If used, this message

000 No language assignment in EAS+, use other method if defined

001 EAS+ language assignment SHALL be applied

010 Other language assignment SHALL be applied if defined

011 Other language assignment SHALL be applied IF defined AND data present, Otherwise EAS+ language assignment SHALL be applied.

100 to 111 reserved

The timing of the EAS+ message and processing time SHALL be tested So, as to synchronize the audio progressing with the start of program content.

language assignment for viewer selection SHOULD be coordinated with the audio selection, and Also, with the source file or feed language metadata. The standards definition of this is

The emergency message use of captioning makes it desirable to be able to scroll the message back down So, as to be able to review it, which EIA-708 presently does not do. The likely interface for this is to use the up and down cursor buttons on a remote. Scrolling up SHOULD result in no captioning displayed for blank line(s). This is an ODIC request. Also, note that in the ASCIIchart document are some other captioning extensions, particularly for displaying music and songs for optional singing along.

61) The code EDQ is for encrypted EDXL-DE files, and only to be transmitted with agreement with the broadcaster. Higher bit rates may be supported in such an agreement.

62) The code VO*n* is to be usage determined by nation. New Zealand is currently using this designation. VO0 should be a reset, and if VOO is entered, it shall be converted to VO0.

63) The transmitter control codes (except TXQ) are used by NOAA Weather Radio, and MAY be used in an EAS system IF there is a Memorandum Of Understanding between specific Emergency Management Offices and specific broadcast companies regarding specific transmitters. All messages SHALL result in a Transmitter Status

64) Enhanced Fujita Scale (EF Scale) of Alabama Tornadoes on April 27 as an example.

EF Scale
EF-0
EF-1
EF-2
EF-3
EF-4
EF-5
Source: TRAC citing NWS, p. 14

65) Binary is not permitted. It may include ASCII control codes. Intel Hex format by default is not permitted, and if received, SHALL be ignored Unless the permission is manually, with user password, enabled at the encoder and the decoder/receiver. When the message is received, the permission SHALL revert to disabled. A filename SHALL be specified.

66) Q*xx* and *nnn* codes added. Q codes are defined by the ICAO for aviation, MMS, the Maritime Mobile Service and ITU-R. ARRL use a variation for the QN*x* range. *nnn* may be 10- or other, with the last 3 digits used, except that a leading zero is added if there is only one digit after the -.

67) The European Meteoalarm (www.meteoalarm.org) schema does not distinguish between severity and certainty. An explanation is under that topic, and under the Severity and Certainty code assignment. When there is no alert for an area, this can be transmitted after an alert message, and otherwise at an interval to be determined by the usage technology. EventCode NON is used with severity code 111.

68) Digital only in HD Radio means that the force tune to analog is activated, HD1 stream carries the alert, not analog. Receivers that are selected for the alert switch to HD1. This means that legacy HD Receivers that have selected HD2 or HD3 will receive the analog signal rather than their selected stream. This is expected to be an inconvenience that is infrequent. This is a detail that can be used to promote sales of new receivers with this improved alerting feature. OR the force tune is not activated and the highest FM HD channel is used for NOAA Weather Radio and the audio

69) The alerting for WFW Wildfires and FOW Fire Forest Warning, are an alerting problem because the region may be remote and have few roads. So, an alert that is for many people that are not affected, it would result in evacuee road traffic that would be a serious impediment for firefighting and other emergency vehicles. When Emergency Managers have no precise understanding of WEA coverage anticipated, and the current EAS having no location selectivity, neither method may be used, which has resulted in fatalities because of the limitations of other means. The use of Digital Only for Television and DAB, DAB+, DMB and DRM is recommended when these concerns are applicable. Therefor the policy needs determination on a regional basis for the alerting application, and appropriate additional software.

70) The outdoors fire condition MAY correspond to signs that have an indication as follows;

EEE EVENT CODE
FCS (FW0 to FX3)
FRS (FW4 to FX5)
FMA (FW6 to FX6)
FHA (FW7 to FX7)
FRA (FW8 to FX8)
FXA (FW9 to FX9)
FW*n* (see above)
FX*n* (see above)

Below is Korea-Japan Switzerland

71) SQW is recently added by NOAA Weather Radio. Previous versions of this had W

72) Travel and Lockdown levels

travel level 1 - Exercise Normal Precautions

travel level 2 – Exercise Increased Caution

travel level 3 – Reconsider Travel

travel level 4 – Do Not Travel

travel level 5 – Travel Not Permitted

73) The characters I (uppercase i), l (lowercase L) and l (number 1) may be confused. This is mo

74) The Seismometer Code for the first seismometer indicating an EQW event, which may be part of a sequence of alerts is indicated as e.g. <seismoCode=EEW*nnnn* > or e.g. <seismoCode=SWS*nnnn* >, This is to enable multiple seismometer networks to contribute to overall warning distribution on multiple networks, and to thus easliy recognize alerts they contributes and avoid messages as echos.

75) End of use notes

Pix or graphics

Public Alert and Warning Symbols
Blizzard Warning
Child Abduction Emergency
Civil Emergency Message
Dust Storm Warning, Sand Storm Warning
Presidential Emergency Alert Notification

	Earthquake Warning
15	**Fire Warning**
16	**Flash Flood Warning**
	Hurricane Warning
	Law Enforcement Warning
	Nuclear Power Plant Warning
	Radiological Hazard Warning
	Shelter In-Place Warning
	Tornado Warning
	Avalanche Warning

European Meteoalarm Codes

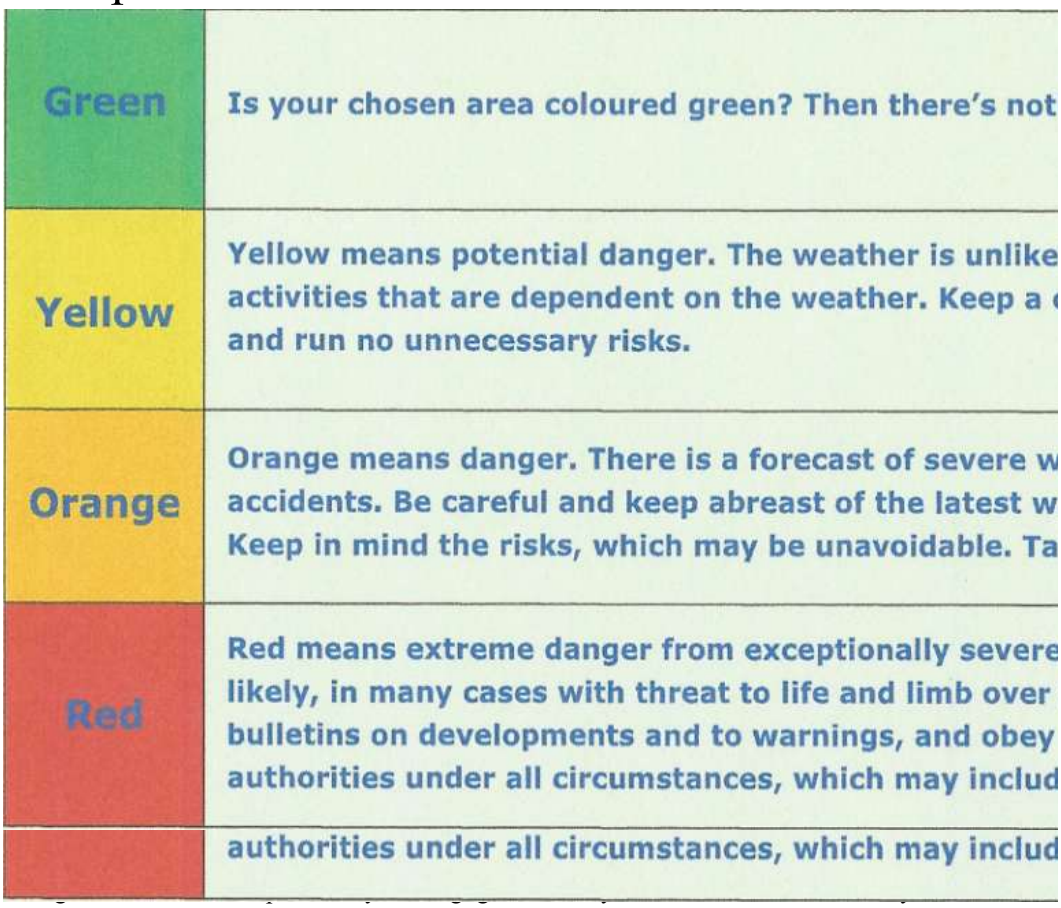

30% probability, Orange to severe severity and 30 to 60% probability, Red to extreme in the severity code and greater than 60% probability. Unknown may be also assigned as white or transparent. See
200 Certainty, Severity and Note 61 for further details.

Damages - Warnings

201	
	Green
202	Yellow

203 Orange

204 Red

205

Flood, use eventCode FFW, FLW, FVW or others

Flood, use eventCode FFW, FLW, FVW or others

206

Rainstorm with flood, use FLW

207 Rainstorm with flood, use FLW

208

209



210

211

212



213



Drought

The following Event (EEE) codes are presently U.S. authorized:

EEE is reserved

Nature of activation
National Codes (Required):
Emergency Action Notification (National only)
National Information Center
National Periodic Test
Required Monthly Test
Required Weekly Test
State and Local Codes (Optional):
Administrative Message
Avalanche Warning
Avalanche Watch
Blizzard Warning
Child Abduction Emergency
Civil Danger Warning
Civil Emergency Message

Coastal Flood Warning
Coastal Flood Watch
Dust Storm Warning
Earthquake Warning
Evacuation Immediate
Extreme Wind Warning
Fire Warning
Flash Flood Warning
Flash Flood Watch
Flash Flood Statement
Flood Warning
Flood Watch
Flood Statement
Hazardous Materials Warning
High Wind Warning
High Wind Watch
Hurricane Warning
Hurricane Watch
Hurricane Statement
Law Enforcement Warning
Local Area Emergency

Network Message Notification
911 Telephone Outage Emergency
Nuclear Power Plant Warning
Practice/Demo Warning
Radiological Hazard Warning
Severe Thunderstorm Warning
Severe Thunderstorm Watch
Severe Weather Statement
Shelter in Place Warning
Special Marine Warning
Special Weather Statement
Storm Surge Watch
Storm Surge Warning
Tornado Warning
Tornado Watch
Tropical Storm Warning
Tropical Storm Watch
Tsunami Warning
Tsunami Watch
Volcano Warning
Winter Storm Warning

Winter Storm Watch

Broad Term (US, Canada & Australian. UK not a defined CAP profile currently). Many terms are listed that may be selected directly or via this Broad Term menu. The selection of which to use is to suit the Country or Regional Government is as best suits their situation.	**Term. This list is intended to be completely inclusive, for consumer receivers worldwide. Countrie**	**Warning, ~~Watch~~, Advis*, Statement**

:o fbell@kynx.us. These will be checked for translation back to English as part of

Number Codes

Flood Map DXF File

File Transmission

Flood Map SHP File

File Transmission

Hurricane Inundation SHP Map

File Transmission

Hurricane Inundation DXF Map

File Transmission

Tsunami DXF Map

File Transmission

Tsunami SHP Map

File Transmission

Advertisement (if permitted)

Advertisement Selected

CAP Broadcast

File Transmission

DXF file, CAD or map

File Transmission

EDXL-DE file

File Transmission

EDXL-DE file, DTV only

File Transmission

Geographic Information SHP file

File Transmission

IEEE 1512

File Transmission

IEEE 1512 in EDXL-DE

File Transmission

Intelligent Highway Sign

JPG file

File Transmission

MPEG-2 file (+mono audio)

File Transmission

MPEG-4 file (+mono audio)

File Transmission

MPEG-4+HEVC

File Transmission

Open Document Presentation

odp File Transmission

Open Document Text

odf File Transmission

Open Document Spreadsheet

ods File Transmission

Open Document Graphics

odg File Transmission

Other

Other, urgent

PDF	no macros or web active
Program	Program metadata
Q codes ICAO/MMS/ITU-R	Queries or notes
Rich Text, RTF	File Transmission
Tactical Situation Object, TSO	File Transmission
TSO in EDXL-DE	File Transmission
Transmitter Backup On	
Transmitter Carrier Off	
Transmitter Carrier On	
Transmitter Primary On	
Transmitter Status Query	
Transmitter Status Response	

Text, TXT file (also RTF)	File Transmission
Video/Graphics Language 1	File Transmission
Video/Graphics Language 2	File Transmission
Video/Graphics Language 3	File Transmission
Video/Graphics Language 4	File Transmission
Video Language *mn*	File Transmission
WAV file	File Transmission
Intel Hex	File Transmission

Symbol		Quantity
rad		angle
sr		solid angle
Hz		frequency
N		force, weight
Pa		pressure, stress
J		energy, work, heat
W		power, radiant flux
C		electric charge or quantity of electricity
V		voltage (electrical potential difference), electromotive force

F		electric capacitance
Ω		electric resistance, impedance, reactance
S		electrical conductance
Wb		magnetic flux
T		magnetic field strength
H		inductance
°C		temperature relative to 273.15 K
lm		luminous flux
lx		illuminance
Bq		radioactivity (decays per unit time)
kat		catalytic activity
b		0 or 1 data
B		8 bits of data

E		
e		Natural number e
ə		
ħ		
kyd		A U.S. measure approximately 1 km.

Standard prefixes for the SI units of measure

Prefix name		
Prefix symbol		e alternate to decimal point on components
Factor		1
Prefix name		
Prefix symbol	**E exponent**	**on scientific** **calculator**
Factor		

>

<eveCode=*eveCode*>

<videoPID or equivalent UDP or TCP Port=*nnn* >

<*L* (A-V)=(+/-)*nn* (F/f)>

Estimated Top Wind Speed		Number of tornadoes
65-85 mph		6
86-110 mph		30
111-135 mph		8
136-165 mph		9
166-200 mph		7
More than 200 mph		2

eveCode		Color
fireCondOK		Green
fireAdvisory		Green/Yellow stripe (Lt.Grn)
fireWeather		Yellow
fireBan		Yellow/Orange stripe (Mustard)
fireDangLvl		Orange
TotalFireBan		Red
		Backgroud
KJS below where *n* is tens		
KJS below where n is tens add 5.		

color below

/SQ as the code.

U.S. State Department Travel Levels
This is the lowest advisory level for safety and security risk.

Be aware of heightened risks to safety and security. The U.S. Department of State provides additional advice for travelers in these areas in the Travel Advisory.

Avoid travel due to serious risks to safety and security. The U.S. Department of State provides additional advice for travelers in these areas in the Travel Advisory.

This is the highest advisory level This may be an action taken by a particular country, or appropriate authority in the U.S. and is not a U.S. State Department decision. For example Pandemic Lockdown/Curfew or ATC0 (Air Traffic Control 0 with no flights).

This is the highest U.S. State Department advisory level due to greater likelihood of life-threatening risks. During an emergency, the U.S. government may have very limited ability to provide assistance. The U.S. Department of State advises that U.S. citizens not travel to the country or leave as soon as it is safe to do so. The U.S. Department of State provides additional advice for travelers in these areas in the Travel Advisory.

ɔre of a problem when the language or context do not indicate which charac

This is work in progress from
the U.S. and WMO.

The graphics below may not be the best resolution available

	BZW, WSA, WSW
	CAE
	CDE, CDW, CEM, CIS
	SAW, DSW
	EAN, EAT, NIC, NIE, M*nn* , MSW, NFA, NFE, NEO

EQW, E*nn,* EQn, EQE, EQ

. . . . , . . . , . . W, FBW, WFA, SUW

DBA, DBW

HLS, HUA, HUS, HUW, , HUn HXW

BLU, CAN, CHA, CRA, CVA, CUW, LEE, LEW

NUS, NUW, NUn

RHS, RHA, RHW

SPE, SPW

TOA, TOR, Ton, TWW

AVA, AVW



hing to worry about.

ly to be really abnormal but care is called for in
check on the weather forecasts and warnings

veather that is very likely to cause damage or
arnings and developments in the weather.
ke heed of all advice given by the authorities.

weather. Major damage and accidents are
a wide area. Pay constant attention to
the instructions and advice given by the
le evacuation or other measures.

le evacuation or other measures.

Damage / Impact		What to do?
---		Usual phenomena
exposed objects (avoidable)		Caution with exposed activities

general damages (not avoidable)		keep informed in detail, follow advice of authorities
extreme damage and /or casualties extreme damage (mostly) on large areas, threatening life and properties (not avoidable, even in otherwise safe places)		follow order of authorities under all circumstances be prepared for extraordinary measures

Flood, FLA, FLS, FLW, FVW, SSA, SSW

CFA, CFW, SSA, SSW

Hazardous weather, HWS, HWO,
SCW, SPA, SPS, SVS

VOW

Rain, use RAA or RA*n*

LSA, LSW (Avalanche danger, use AVA, AVW?)

Lightning, Thunderstorm, use ALW, ATW, SVA, SVR

SHA

High Wind, use EWW, HWA, HWW

OLS, OLW

High Temperature, use THE, THE, TEM, TEU

Cold temperature, use FZW, TEA, TEC, FHW, FSW, FZW, SPL, TEF, TEW

Snowstorm, use BSW or BZW

Wildfire, use WOW or WFW, FCS, FRS, FMA, FHA, FRA, FXA, RFA

Icy conditions? Use ICW, ICS, IBW, ILA, IPA, ISA

Ocean storm use HAS, HGS, HUW, SLL, SSW, WSW, TRA, TRW, SMW, CFW.

DRA

For tsunami, use TSW, TSA.

HEA, HEB, HEF, HQW, HEH

Event codes
EAN.
NIC
NPT.
RMT.
RWT.
ADR.
AVW.
AVA.
BZW.
CAE.
CDW.
CEM.

CFW.
CFA.
DSW.
EQW.
EVI.
EWW.
FRW.
FFW.
FFA.
FFS.
FLW.
FLA.
FLS.
HMW.
HWW.
HWA.
HUW.
HUA.
HLS.
LEW.
LAE.

NMN.
TOE.
NUW.
DMO.
RHW.
SVR.
SVA.
SVS.
SPW
SMW.
SPS.
SSA.
SSW.
TOR.
TOA.
TRW.
TRA.
TSW.
TSA.
VOW.
WSW.

WSA.

This is for OASIS-open.org Intellectual Property. Not for reproduction without permission. Use of n is a number, usually a single digit. Use For.	Related Terms	CAP Category	EEE Code, SAME Event Code
acceptance.. (B?) is Bing translate difference. (F?) is Franklin Explorer differences. (G?) is Google Translate differenc			
	Other	*nnn*	num*nnn*
	Other	FLX	FLX
	Other	FLH	FLH
	Other	HUH	HUH

Other	HUX	HUX
Other	TSX	TSX
Other	TSH	TSH
Other	ADV	
Other	ADX	
Other	CAP	CAP
Other	DXF	DXF
Other	EDX	EDX
Other	EDV	EDV
Other	SHP	SHP
Other	IE1	IE1
Other	I1E	I1E

Other	HIS	HIS
Other	JPG	JPG
Other	MPG	MPG
Other	MP4	MP4
Other	MPH	MPH
Other	ODP	ODP
Other	ODT	ODT
Other	ODS	ODS
Other	ODG	ODG
Other	OTF	other
Other	URG	*otherUrgent*

other

otherUrgent

Other	PDF	PDF
Other	PGM	PGM
Other	Q*xx*	Q*xx*
Other	RTF	RTF
Other	TSO	TSO
Other	TEO	TEO
Other	TXB	TXB
Other	TXF	TXF
Other	TXO	TXO
Other	TXP	TXP
Other	TXQ	TXQ
Other	TXR	TXR

Other	TXT	TXT
Other	VG1	VG1
Other	VG2	VG2
Other	VG3	VG3
Other	VG4	VG4
Other	V*mn*	V*mn*
Other	WAV	WAV
Other	HEX	HEX

Expressed in terms of	Expressed in terms of	Expressed in terms of other SI units
	$m \cdot m^{-1}$	
	s^{-1}	
N/m^2		N/m2
		N·m
		J/s
		W/A

C/V

V/A

A/V

V·s

Wb/m^2

Wb/A

cd·sr

lm/m^2

deca hecto

DA h

10 10^2

deci centi

10^-1 10^-2

FFW

FLW

DBW “Dam Break” warning

FVW/

TSW

TSA “tsunami” advisory, over 1 hour”

VOW

VAW/

VLW/

FRW

WOW/
WFW
FBW/
WBW/
WGW/
FXA/
FRA
FHA/
FMA/
FRS
EQS/

ABW

RCA

CHW

HMA/

RHA/

RHW
NUW

EXW/
SHW
HMW
ROS

ASEAN	New Zealand	Canada	USA HDW WFAS
Blue	Green	Blue 0-5	0-50 Green
	Blue	Green 5-10	50-100 Lt.Green
Green	Yellow	Yellow 10-20	100-150 Yellow
Yellow	Orange	Orange 20-30	150-200 Mustard
			200-300 Orange
Red	Red	Red >30	>300 Red
		gray	white

New Zealand Levels, one value less equivalent.

Alert level one: Prepare

This level applies when COVID-19 is present in New Zealand but contained. Before Saturday, New Zealand was at this phase due to the risk of importing the illness and sporadic cases popping up. There was also a few cases of transmission within households. In response, some border measures were introduced, contact tracing began, self-isolation for the infected and their close contacts was required, and limits were put on mass gatherings. The public was also encouraged to consider how they were limiting their exposure through physical distancing and to stay home if they began to feel unwell. Key messages began to be frequently communicated, including to wash hands, cough into elbows and don't

Alert level two: Reduce - New Zealand's current level

New Zealand moved to this level of Saturday after authorities deemed the likelihood of new cases being recorded as high. There has been an increase in imported cases and cases transmitted within households. This suggests that COVID-19 is contained, but the risk of community transmission is growing. Currently, there is no confirmation of community transmission in New Zealand, however, two cases don't have clear links to overseas travel and investigations remain underway. Under this level, border measures have been increased and more restrictions have been put on mass gatherings. Authorities are now calling for greater physical distancing on public transport, limiting non-essential travel around the country, employers start implementing new ways of working, such as remote working, businesses activate their continuity plans, and vulnerable people, including those over 70, stay at home.

Alert level three: Restrict

This is the next level that could apply to New Zealanders. It would come into effect if authorities believed that there was a heightened risk that the illness is no longer contained. This could mean that community transmission is evident or that multiple clusters of COVID-19 break out. Those regions or centres with clear clusters or community transmission could have their travel limited, public venues and affected educational institutes would be closed, mass gatherings would be banned, and alternative ways of working would be required with some non-essential businesses closed. Changes would also be introduced within the health system. For example, primary care consultations would no longer be face-to-face, while elective services and procedures would be deferred to allow for healthcare staff to be freed up.

Alert level four: Eliminate

This is the top-level and would be activated if it is "likely" COVID-19 is not contained nationally or at a local level. There would have to be intensive and sustained transmission with widespread outbreaks. Under this level, people would need to stay at home, all educational facilities and non-essential businesses closed, supplies would be rationed, facilities would be requisitioned, travel would be severely limited and all healthcare services would be reprioritised.

:ter is to be used. This is also important in an emergency

1. Group 2 Alerts – General Warnings

S

Used how often? (per approx. 300 kkm2)		Meteo Thresholds	
> 30 per year		> 30 mm/12h	

1 to 30 per year		> 54 mm/12h	
less than 1 year for large (5000km2) scale phenomena		> 80 mm/12h	

استخدام	مصطلح ضيق	مصطلح واسع النطاق Arabic	Canadian Event Code Australian Event Code Added Code

es. (W?) is Word translate differences.

文件格式 نقل الملف رموز الأرقام تنسيق ملف

文件格式

نقل الملف ملف DXF خريطة الفيضانات تنسيق ملف

文件格式

نقل الملف ملف مخطط SHP الفيضانات تنسيق ملف

文件格式

نقل الملف إعصار غمر SHP خريطة تنسيق ملف

文件格式

نقل الملف خريطة DXF غمر الإعصار تنسيق ملف

文件格式

نقل الملف خريطة DXF تسونامي تنسيق ملف

文件格式

نقل الملف خريطة تسونامي SHP تنسيق ملف

文件格式

نقل الملف الإعلان (إذا سمح) تنسيق ملف

文件格式

نقل الملف إعلانات مختارة تنسيق ملف

文件格式

نقل الملف بث كاب CAP تنسيق ملف

文件格式

نقل الملف ملف DXF أو كندي أو خريطة CAD تنسيق ملف

文件格式

نقل الملف ملف ادكسل دي EDXL-DE تنسيق ملف

文件格式

نقل الملف ملف دي ادكسل، DTV فقط EDXL-DE تنسيق ملف

文件格式

نقل الملف ملف SHP المعلومات الجغرافية تنسيق ملف

文件格式

نقل الملف تنسيق ملف

文件格式

نقل الملف تنسيق ملف

文件格式

نقل الملف تنسيق ملف

文件格式

نقل الملف ملف JPG تنسيق ملف

文件格式 MPEG-2 file (+mono audio)

نقل الملف تنسيق ملف

文件格式 MPEG-4 file (+mono audio)

نقل الملف تنسيق ملف

文件格式 MPEG-4+HEVC

نقل الملف تنسيق ملف

文件格式 odp File Transmission

عرض مستند مفتوح تنسيق ملف

文件格式 odf File Transmission

نص المستند المفتوح تنسيق ملف

文件格式 ods File Transmission

فتح مستند جدول بيانات تنسيق ملف

文件格式 odg File Transmission

رسومات مستند مفتوح تنسيق ملف

文件格式

الأخرى تنسيق ملف

文件格式

الأخرى، والعاجلة تنسيق ملف

文件格式	لا توجد وحدات الماكرو أو ويب نشط		PDF	تنسيق ملف
文件格式	برنامج بيانات التعريف	البرنامج		تنسيق ملف
文件格式	الاستفسارات أو الملاحظات	Q codes ICAO/MMS/ITU-R		تنسيق ملف
文件格式	نقل الملف	نص منسق، RTF		تنسيق ملف
文件格式	نقل الملف		Tactical Situation Object, TSO	تنسيق ملف
文件格式	نقل الملف		TSO in EDXL-DE	تنسيق ملف
文件格式				تنسيق ملف
文件格式				تنسيق ملف
文件格式				تنسيق ملف
文件格式				تنسيق ملف
文件格式				تنسيق ملف
文件格式				تنسيق ملف

文件格式

نقل الملف	نص، ملف TXT (أيضا RTF)	تنسيق ملف

文件格式

نقل الملف	لغة الفيديو/الرسومات 1	تنسيق ملف

文件格式

نقل الملف	لغة الفيديو/الرسومات 2	تنسيق ملف

文件格式

نقل الملف	لغة الفيديو/الرسومات 3	تنسيق ملف

文件格式

نقل الملف	لغة الفيديو/الرسومات 4	تنسيق ملف

文件格式

نقل الملف	فيديو لغة مينيسوتا *mn*	تنسيق ملف

文件格式

نقل الملف	ملف WAV	تنسيق ملف

文件格式

نقل الملف		تنسيق ملف

Expressed in terms of SI base units

$m.m^{-1}$

$m^2 \cdot m^{-2}$

s^{-1}

$kg \cdot m^{-1} \cdot s^{-2}$

$kg \cdot m^2 \cdot s^{-2}$

$kg \cdot m^2 \cdot s^{-3}$

$s \cdot A$

$kg \cdot m^2 \cdot s^{-3} \cdot A^{-1}$

$kg^{-1} \cdot m^{-2} \cdot s^4 \cdot A^2$
$kg \cdot m^2 \cdot s^{-3} \cdot A^{-2}$
$kg^{-1} \cdot m^{-2} \cdot s^3 \cdot A^2$

$kg \cdot m^2 \cdot s^{-2} \cdot A^{-1}$

$kg \cdot s^{-2} \cdot A^{-1}$

$kg \cdot m^2 \cdot s^{-2} \cdot A^{-2}$

K

cd

$m^{-2}{\cdot}cd$

s^{-1}

$s^{-1}{\cdot}mol$

Number of circuit hours used per hour (telephony) OR the character between the value and the exponent or powers of 10 in scientific value notation. If the latter, there SHALL NOT be any spaces alongside.

OR a way of printing a decimal point that is more robust against being obscured or removed on items. The latter is of value if the digits are in triplets as ISO recommnended number format.

An alternative to the – electrical charge symbol. The color SHOULD be black.

An alternative to the + electrical charger or hole conduction symbol. The color of the whole symbol or of the + portion of it

kilo	mega	giga
k	M	G

10^3	10^6	10^9
milli	micro	nano
10^-3	10^-6	10^-9

1. Group 1 Alerts (Highest Urgency/Impact)

Code	Description	Symbol	CAP OET-
EAN	Emergency Action Notification		OET-000
TOR	Tornado Warning		OET-196
TSW	Tsunami Warning		OET-203
Code	Description	Symbol	
AVW	Avalanche Warning		OET-018

BLU	Blue Alert		OET-071
BZW	Blizzard Warning		OET-023
CAE	Child Abduction Emergency		OET-038
CDW	Civil Danger Warning		OET-070
CEM	Civil Emergency Message		OET-039
CFW	Coastal Flood Warning		OET-042
DSW	Dust Storm Warning		OET-066
EQW	Earthquake Warning		OET-068
EVI	Evacuation Immediate		OET-169
EWW	Extreme Wind Warning		OET-218

FFW	Flash Flood Warning		OET-056
FFW	Flash Flood Warning		OET-079
FLW	Flood Warning		OET-081
FRW	Fire Warning		OET-078
HMW	Hazardous Materials Warning		OET-075
HUW	Hurricane Warning		OET-106
HWW	High Wind Warning		OET-218
LAE	Local Area Emergency		OET-000
LEW	Law Enforcement Warning		OET-120
NUW	Nuclear Power Plant Warning		OET-136
RHW	Radiological Hazard Warning		OET-156
SMW	Special Marine Warning		OET-168
SPW	Shelter in Place Warning		OET-169
SSW	Storm Surge Warning		OET-189
SVR	Severe Thunderstorm Warning		OET-194
TOE	911 Telephone Outage Emergency		OET-074
TRW	Tropical Storm Warning		OET-202
VOW	Volcano Warning		OET-209

WSW	Winter Storm Warning		OET-222
WSW	Winter Storm Warning		OET-223

1. Group 3 Alerts – General Watches

Code	Description	Symbol	
AVA	Avalanche Watch		OET-018
CFA	Coastal Flood Watch		OET-081
FFA	Flash Flood Watch		OET-079

FLA	Flood Watch		OET-081
HUA	Hurricane Watch		OET-106
HWA	High Wind Watch		OET-218
SSA	Storm Surge Watch (Advisory)		OET-189
SVA	Severe Thunderstorm Watch		OET-194
TOA	Tornado Watch		OET-196
TRA	Tropical Storm Watch		OET-202

TSA	Tsunami Watch		OET-203
WSA	Winter Storm Watch		OET-222

1. Group 4 Alerts – General Information

Code	Description	Symbol	
ADR	Administrative Message		OET-002
DMO	Practice/Demo Warning		OET-147
FFS	Flash Flood Statement		OET-079

FLS	Flood Statement		OET-067
HLS	Hurricane Statement		OET-106
NIC	National Information Center		OET-000
NMN	Network Message Notification		OET-135
SPS	Special Weather Statement		OET-216
SVS	Severe Weather Statement		OET-216

1. Group 5 Alerts – Tests

Code	Description	Symbol	
NPT	National Periodic Test		OET-057
RMT	Required Monthly Test		OET-057
RWT	Required Weekly Test		OET-057

Chinese 广义术	狭义术语 用于	Dutch Bre	Smalle Ter	Gebruik vc	French, Événement de niveau I. RED entries are additions or changes to the Canadian French CAP Profile.	Événement de niveau II. These need checking. There may be differences between Canadian French and	Utiliser (Utilisation pour)
编号代码	文件传输	Bestandsir	nummer codes		Format de fichier		Datei-form
洪水映射 DXF 文	文件传输	Bestandsir	Flood kaar	Bestand tr	Format de	Carte d'inondation si	Datei-form
洪水地图小水	文件传输	Bestandsir	Overstrom	Bestand tr	Format de	Carte d'inondation si	Datei-form
飓风淹没小水	文件传输	Bestandsir	Orkaan inu	Bestand tr	Format de	Carte d'inondation d	Datei-form

飓风淹没 DXF 地 文件传输 Bestandsir Orkaan inu Bestand tr Format de Carte d’inondation d Datei-form

海啸 DXF 地图 文件传输 Bestandsir Tsunami D Bestand tr Format de Carte DXF tsunami Datei-form

海啸小水电地图 文件传输 Bestandsir Tsunami SI Bestand tr Format de Carte de tsunami SH Datei-form

广告 (如果允许) Bestandsir Advertentie (indien tc Format de Publicité (si permis) Datei-form

广告选择 Bestandsir Advertentie geselecte Format de Publicité sélectionné Datei-form

CAP 盖帽广播 文件传输 Bestandsir CAP uitzen Bestand tr Format de Diffusion de CAP Datei-form

DXF 文件、CAD 文件传输 Bestandsir DXF-bestai Bestand tr Format de Fichier DXF, CAD ou Datei-form

EDXL-DE 文件 文件传输 Bestandsir EDXL-DE fi Bestand tr Format de Fichier EDXL-DE Datei-form

EDXL-DE 文件, 文件传输 Bestandsir EDXL-DE fi Bestand tr Format de Fichier EDXL-DE, DT Datei-form

地理信息小水电 文件传输 Bestandsir Geografisc Bestand tr Format de Fichier SHP d’Inform Datei-form

文件传输 Bestandsir IEEE 1512 Bestand tr Format de IEEE 1512 Datei-form

文件传输 Bestandsir IEEE 1512 in EDXL-DE Bestand tr Format de IEEE 1512 in EDXL-DE Datei-form

智能公路标志		Bestandsir	Intelligente snelweg t	Format de	Panneau routier inte	Datei-form
JPG 文件	文件传输	Bestandsir	JPG-bestar	Bestand tr	Format de	Fichier JPG	Datei-form
MPEG-2 文件 (+	文件传输	Bestandsir	MPEG-2 b	Bestand tr	Format de	Fichier MPEG-2 (+ a	Datei-form
MPEG-4 文件 (+	文件传输	Bestandsir	MPEG-4-b	Bestand tr	Format de	Fichier MPEG-4 (+ a	Datei-form
	文件传输	Bestandsir	MPEG-4+HEVC		Format de	Fichier MPEG-4 (HE	Datei-form
打开文档演示文	odp 总干事	Bestandsir	Open Document pres		Format de	Présentation format	Datei-form
打开文档文本	odf 总干事	Bestandsir	Open docu	ODF besta	Format de	Texte Open Docume	Datei-form
打开文档电子表	ods 总干事	Bestandsir	Open Docu	ODS besta	Format de	Feuille de calcul Ope	Datei-form
打开文档图形	odg 总干事	Bestandsir	Open Docu	odg bestar	Format de	Graphiques Open Do	Datei-form
其他		Bestandsir	Andere		Format de fichier		Datei-form
其他紧急		Bestandsir	Andere, dringende		Format de fichier		Datei-form

PDF 文件	没有宏或	Bestandsir	PDF-besta	geen macr	Format de	Fichier PDI pas de ma Datei-form
程序	程序元数	Bestandsir	Programm	Programm	Format de	Contenu d Métadonn Datei-form
Q codes ICAO/M	查询或备	Bestandsir	Q codes IC	Vragen of	Format de	Q codes IC Questions Datei-form
rtf 文本	文件传输	Bestandsir	RTF-indeli	Bestand tr	Format de	Rich Text, RTF Datei-form
Tactical Situatio	文件传输	Bestandsir	Tactische	Bestand tr	Format de	Objet de la TSO Datei-form
TSO in EDXL-DE	文件传输	Bestandsir	TSO in EDX	Bestand tr	Format de fichier	Datei-form
		Bestandsir	Zender back-up op		Format de fichier	Datei-form
		Bestandsir	Zender vervoerder af		Format de fichier	Datei-form
		Bestandsir	Zender vervoerder op		Format de fichier	Datei-form
		Bestandsir	Zender primaire op		Format de fichier	Datei-form
		Bestandsir	Zender Status Query		Format de fichier	Datei-form
		Bestandsir	Aanleiding van de Sta		Format de fichier	Datei-form

Text, TXT file (als	文件传输	Bestandsir	Tekst, TXT-	Bestand tr	Format de	Texte, fichier TXT (éga	Datei-form
视频/图形语言:	文件传输	Bestandsir	Videokaart	Bestand tr	Format de fichier	[Video y gr	Datei-form
视频/图形语言:	文件传输	Bestandsir	Videokaart	Bestand tr	Format de fichier	[Video y gr	Datei-form
视频/图形语言:	文件传输	Bestandsir	Videokaart	Bestand tr	Format de fichier	[Video y gr	Datei-form
视频/图形语言:	文件传输	Bestandsir	Videokaart	Bestand tr	Format de fichier	[Video y gr	Datei-form
视频语言锰 *mn*	文件传输	Bestandsir	Video taal-	Bestand tr	Format de	Vidéo *mn*	[Video leng	Datei-form
WAV 文件	文件传输	Bestandsir	WAV-best	Bestand tr	Format de	Fichier WAV		Datei-form
Intel Hex	文件传输	Intel Hex		Bestand tr	Format de fichier			Datei-form

tera peta exa zetta yotta

T	P	E	Z	Y
10^12	10^15	10^18	10^21	1-^24
pico	femto	atto	zepto	yotto
10^-12	10^-15	10^-18	10^-21	1-^-24

Spectrum

EAN
O
L

W

I

CEM


X, P, C
I
X

W
O
N1 to N5 or by fire type
Z
X
W
LAE
L, O
L, INES 0 to 7
I, O
X
SPW
E, W
L

X
O, 0 to 9

A



A
O
A
A
M
L
M


O
A

ISL


S

P
L
NIC

M
S

NPT
RMT
RWT

German Weiter Begriff	ngen Begri	wenden Sie	Italian Ter	Termine stretta			
						Number Codes	File Transm
at		Formato di file		21, 55	File format	Flood Map DXF File	File Transm
Hochwasse	Dateiübert	Formato d	File DXF di	Trasmissione di file	21, 55	File format	Flood Map SHP File	File Transm
Hochwasse	Dateiübert	Formato d	Inondazior	Trasmissione di file	21, 55	File format	Hurricane Inundatio n SHP Map	File Transm
Hurrikan-Ü	Dateiübert	Formato d	Mappa di i	Trasmissione di file	21, 55	File format	Hurricane Inundatio n DXF Map	File Transm

Hurrikan Ü	Dateiübert	Formato d	Uragano Ir	Trasmissione di file	21, 55	File format	Tsunami DXF Map	File Transm
Tsunami-D	Dateiübert	Formato d	Tsunami D	Trasmissione di file	21, 55	File format	Tsunami SHP Map	
Tsunami Sl	Dateiübert	Formato d	Mappa di t	Trasmissione di file	11, 25, 43	File format	Advertisement (if permitted)	
Werbung (falls erlaub	Formato d	Annuncio (	Trasmissione di file	11, 25, 43	File format	Advertisement Selected	File Transm	
Werbung ausgewählt	Formato d	Annuncio s	Trasmissione di file		File format	CAP Broadcast	File Transm	
CAP-Übert	Dateiübert	Formato d	Trasmissio	Trasmissione di file	21	File format	DXF file, CAD or map	File Transm
DXF-Datei,	Dateiübert	Formato d	File DXF, C	Trasmissione di file		File format	EDXL-DE file	File Transm
EDXL-DE D	Dateiübert	Formato d	EDXL-DE fi	Trasmissione di file		File format	EDXL-DE file, DTV only	File Transm
EDXL-DE D	Dateiübert	Formato d	EDXL-DE fi	Trasmissione di file	21	File format	Geographic Information SHP file	File Transm
Geographi	Dateiübert	Formato d	Geografica	Trasmissione di file	51	File format	IEEE 1512	File Transm
IEEE 1512	Dateiübert	Formato d	IEEE 1512	Trasmissione di file	51	File format	IEEE 1512 in EDXL-DE	
IEEE 1512 in EDXL-DE	Dateiübert	Formato d	IEEE 1512 in EDXL-DE	Trasmissione di file	51	File format	Intelligent Highway Sign	File Transm

Intelligent	Dateiübert	Formato d	Segno dell	Trasmissione di file	File format	JPG file	File Transm
JPG-Datei	Dateiübert	Formato d	File JPG	Trasmissione di file	File format	MPEG-2 file (+mono audio)	File Transm
MPEG-2 D	Dateiübert	Formato d	MPEG-2 fil	Trasmissione di file	File format	MPEG-4 file (+mono audio)	File Transm
MPEG-4-D	Dateiübert	Formato d	MPEG-4 file (+mono audio)	Trasmissione di file	File format	MPEG-4+HEVC	odp File Tr
MPEG-4 +	Dateiübert	Formato d	MPEG-4+HEVC	Trasmissione di file	File format	Open Document Presentation	odf File Tra
Open Docu	odp Dateiü	Formato d	Presentazi	Trasmissione di File ODP	File format	Open Document Text	ods File Tra
Open Docu	odt Dateiü	Formato d	Testo del c	Trasmissione di File ODF	File format	Open Document Spreadsheet	odg File Tra
Open Docu	ods Dateiü	Formato d	Apri docur	ods File Transmission	File format	Open Document Graphics	
Geöffnete	odg Dateiü	Formato d	Document	ODG File trasmissione	File format	Other	
Andere	Dateiübert	Formato d	Altri	Trasmissione di file	File format	Other, urgent	no macros or web active
Other, urg	Dateiübert	Formato d	Altri, urger	Trasmissione di file	File format	PDF	Program m

PDF-Datei	keine Mak	Formato d	File PDF	nessuna macro o web		60	File format	Program
Programm	Programm	Formato d	Programm	Program metadata		66	File format	Q codes ICAO/MMS/ITU-R
Q-codes IC	Dateiübert	Formato d	Q codici IC	Query o note			File format	Rich Text, RTF
Rich-Text	Dateiübert	Formato d	RTF	Trasmissione di file			File format	Tactical Situation Object, TSO
Taktische S	Dateiübert	Formato d	Situazione	Trasmissione di file	33, 51		File format	TSO in EDXL-DE
TSO in EDX	Dateiübert	Formato d	TSO in EDX	Trasmissione di file	51, 63		File format	Transmitter Backup On
at		Formato di file			51, 63		File format	Transmitter Carrier Off
at		Formato di file			51, 63		File format	Transmitter Carrier On
at		Formato di file			51, 63		File format	Transmitter Primary On
at		Formato di file			51, 63		File format	Transmitter Status Query
at		Formato di file			51, 63		File format	Transmitter Status Response
at		Formato di file					File format	Text, TXT file (also RTF)

Text, TXT-[	Dateiübert	Formato d	Testo, file	Trasmissione di file	48	File format	Video/Graphics Language 1	File Transm
Video/Gra	Dateiübert	Formato d	Video/graf	Trasmissione di file	48	File format	Video/Graphics Language 2	File Transm
Video/Gra	Dateiübert	Formato d	Video/graf	Trasmissione di file	48	File format	Video/Graphics Language 3	File Transm
Video/Gra	Dateiübert	Formato d	Video/graf	Trasmissione di file	48	File format	Video/Graphics Language 4	File Transm
Video/Gra	Dateiübert	Formato d	Video/graf	Trasmissione di file	48	File format	Video Language *mn*	File Transm
Video Spra	Dateiübert	Formato d	Video ling	Trasmissione di file		File format	WAV file	File Transm
WAV-Date	Dateiübert	Formato d	WAV file	Trasmissione di file	65	File format	Intel Hex	*0*
Intel Hex	Dateiübert	Formato d	Intel Hex	Trasmissione di file		*0*	*0*	

Earthquake



Number Codes	Use Notes	Priority, Decoder, Authorization
Flood Map DXF File		
Flood Map SHP File	Digital only	2, , L(5)
Hurricane Inundation SHP Map	Digital only	2, , L(5)
Hurricane Inundation DXF Map	Digital only	0, , L(5,11)
Tsunami DXF Map	X	3, All, L
Tsunami SHP Map		6, , L

Advertisement (if permitted)	X	3, , L
Advertisement Selected	Digital Only	0, , L(5,11)
CAP Broadcast		3, , L
DXF file, CAD or map	Digital Only	9, , L(5)
EDXL-DE file		2, , L
EDXL-DE file, DTV only		6, All, L
Geographic Information SHP file	X	1, All, L(34)
IEEE 1512		7, All, L(53)
IEEE 1512 in EDXL-DE		4, , L(5)
Intelligent Highway Sign		2, , L(5,34)
JPG file	CAP Broadcast	3, , R(5,21,55)
MPEG-2 file (+mono audio)	CAP Broadcast	3, , R(5,21,55)

MPEG-4 file (+mono audio)		6, All, L
MPEG-4+HEVC	X	3, All, L(34)
Open Document Presentation		7, All, L
Open Document Text		
Open Document Spreadsheet		8, , L(5,33)
Open Document Graphics		5, , L(5)
Other		6, , L(5)
Other, urgent	Digital Only	0, , L(5,11)
PDF	Digital Only	0, , L(5,11)
Program	Digital Only	5, , R(5)
Q codes ICAO/MMS/ITU-R	Digital Only	5, , R(5)

Rich Text, RTF		6, , L(5,33)
Tactical Situation Object, TSO		2, , L(5,33)
TSO in EDXL-DE	Digital Only	5, , L(5)
Transmitter Backup On		6, All, L
Transmitter Carrier Off		6, All, L
Transmitter Carrier On		6, All, L
Transmitter Primary On		4, , L(5,33)
Transmitter Status Query	Digital Only	0, , L(5,11)
Transmitter Status Response	Digital Only	9, , L(5)
Text, TXT file (also RTF)		6, All, L
Video/Graphics Language 1	X	3, All, L
Video/Graphics Language 2		

Video/Graphics Language 3		3, All, R(5)
Video/Graphics Language 4		
Video Language *mn*		6, All, R
WAV file	X	3, All, R
Intel Hex	X	3, All, R
	X	3, All, R(5)
	X	3, All, R(5)
	X	3, All, R(5)
	X	3, All, R(5)
	X	3, All, R(5)
		7, All, R(53)
	CAP Broadcast	3, , R(5,21,55)
	Digital Only	5, , L(5)

	6, , $L_{(5,33)}$
	5, , $L_{(5)}$
Digital Only	4, , $L_{(5)}$
Digital Only	5, , $L_{(5)}$
Digital Only	6, , $L_{(5)}$
Digital Only	6, , $L_{(5)}$
	3, , $L_{(5,33)}$

	6, All, L(5)
	3, All, L(5)
	3, , L(5)
	8, , L(5)
Digital Only	8, , L(5)
Digital Only	0, , L(5,11)
Digital Only	0, , L(5,11)
Digital Only	0, , L(5,11)
Digital Only	0, , L(5,11)

Digital Only	0, , L(5,11)
Digital Only	0, , L(5,11)
	6, All, L
X	4, All, L
	6, , L(5)
	4, , L(5)
	6, All, L
	9, , L(5)
Digital Only	4, , L(5)
Digital Only	0, , L(5,11)
Digital Only	0, , L(5,11)

Digital Only	5, , L(5)
X	3, , R(5)
Digital Only	3, , R(5)
X	3, , L
Digital Only	3, , R(5)
	4, , L
Digital Only	4, , R(5)
	1, , N(5,59)
	5, , L
	2, , L
Digital Only	0, , L(5,11)
Digital Only	0, , L(5,11)
Digital Only	0, , L(5,11)
Digital Only	0, , L(5,1)
Digital Only	0, , L(5,11)
Digital Only	0, , L(5,11)
Digital Only	0, , L(5,11)
	6, , L
X	1, , M

X	1, , M(5,11,64)
	1, , L(5,33)
	6, , R
	3, , R
CAP Broadcast	2, , S(5,21)
CAP Broadca	2, , S(5,21)
	4, , S(32,34)
X	1, , S(34)

Digital Only	0, , L(5,11)
Digital Only	6, , L(5)
	6, , R
X	3, , R
Use Notes	**Decoder**

NATIONAL REQUIRED	1, ALL, N(30)
NATIONAL REQUIRED	1, ALL, N
National Required	1, ALL, N
Digital Only	1, ALL, N(5)
	0, , L(5,11)
Digital Only	0, , L(5,11)
Digital systems only, no	0, , A(5,11,25,43)

Digital systems only, no tones	0, , A(5,11,25,43)
	5, , R(5)
Digital Only	9, , L(5)
Digital Only	8, , L(5)
Digital Only	4, , R(5)
	7, , L (5,33)
	1, , L(5,33,34)

	4, , R(5,51)
Digital Only	5, , R(5,51)
Digital Only	3, , R(5)
Digital Only	3, , R(5)
Digital Only	8, , L(5)
Digital Only	6, , L(5,11)
Digital Only	9, , L(5)
Digital Only	9, , L(5)
Digital Only	9, , L(5)
Digital Only	9, , L(5)
Digital Only	9, , L(5)
Digital Only	9, , L(5)
Digital Only	9, , L(5)

	6, , L
X	1, , L
Digital Only	0, , R(5,11)
Digital Only	3, , R(5)
Digital Only	8, , L(5)
Digital Only	3, , R(5)
Digital Only	5, , L(5,53)
	6, , L(5)
	3, , L(5)
Digital Only	3, , L(5,51)
Digital Only	3, , L(5)
	3, , L(5,34)
EDXL digital	2, , L(5)
	3, , L(5,34)
XX	2, , L(44)
X	3, , L(5)
Digital Only	5, , L(5,53)

Digital Only	2, , L(5)
XX	2, , L
XX	3, ALL, L
	0, , L(5,11)
	4, , L(5)
Digital Only	0, , L(5,11)

Digital Only	0, , L(5,11)
Digital Only	0, , L(5,11)

Digital Only	0, , $L_{(5,11)}$
Not SPE, SPW	5, , $L_{(5)}$
Digital Only	5, , $L_{(5)}$




5, , L(5)


1, ,
L(5,34)
8, ,
L(5,33,53
)
5, ,
L(5,33)

Digital Only	7, , L(5)
Digital Only	3, , L(5)

Digital Only	3, , L(5)
Digital Only	7, , L(5)
	2, , L(5)
Digital Only	7, , L(5)
Digital Only	7, , L(5)
EDXL digital	7, , L(5,21)

Digital Only	1, , L(5,36,37)
Digital Only	1, , L(5,36,47 53)
Digital Only	1, , L(5,36,47)
Digital Only	1, , L(5,36,47)
Digital Only	1, , L(5,36,47)
	1, , L(5,36,47)

	1, , L(5,36,47)
	1, , L(5,36,47)
	1, , L(5,36,47)
	1, , L(5,36,47)

	1, , L(5,36,47)
	7, , L(5,34,47)
Digital Policy	1, , L(5,36,39,40,45)
	1, , R(36,39,
EDXL digital	7, , L(5)
Digital TV only	7, , L(5)

	3, ALL, L(5)
X	1, ALL, L
	2, , L(5,34)
Digital Only	8, , L(5)
Digital Only	1, , L(5)

Digital Only	2, , L(5,15,40)
	5, , L(5,40,53)
	1, , L(5,15,40)
	3, , L(34)
	2, , L(5,34)
	8, , L(5,33,34,53)
	4, , L(5,34)
	6, , L(5,34)
	7, , L(5,34)
	5, , L(5,34)
	4, , L(5,34)

XX	3, , L(34)
Digital Only (69)	2, , L(5,34)
Digital Only	7, , L(5,51)
Digital Only	2, , L(5,51)
	5, , L(5)
	5, , L(5)
	5, , L(5)
EDXL digital	7, , L(5,21)
X	3, , L(34)
	3, , L(34)
	4, , L(5,34)
Digital Only	7, , L(5)

Digital Only	3, , L(5)
Digital Only	5, , L(5)
Digital Only	7, , L(5)
Digital Only	4, , L(5)





	5, , L(5)
Digital Only	3, , L(5,51)
EDXL digital	3, , L(5,51)
	3, , L(5)
	3, , L(5)
	4, , L(5,51)
EDXL digital	7, , L(5)

Digital Only	6, , L(5)
Digital Only	3, , L(5,20)
XX	3, , L(20)
	0, , L(5,11,20)
XX	4, , L
	Not On EAS(31, 51)

XX	3, , L(5)
NOT ON EAS	-
Digital Only	6, , L(5)
Digital Only	9, , L(5)
Digital Only	9, , L(5)
Digital Only	4, , L(5)
Digital Only	1, , L(5)
Digital Only	1, , L(5,37)
Digital Only	1, , L(5,39,41)
	0, , L(5,11)
Or SIL	0, , L(5,11)
	0, , L(5,11)
EDXL digital	7, , L(5)
EDXL digital	7, , L(5)
EDXL digital	7, , L(5)
XX	4, , L
Digital Only	2, , L(5,49)

Digital Preferred	2, , L(5,49)
Digital Preferred	4, , M(5,49)
	7, , L(5,42,53)
X	2, , L(34)
	8, , L(5,33)
	5, , L(5,33)
EDXL digital	8, , L(5)

EDXL digital	8, , L(5)
Digital Only	8, , L(5)
	4, , L(5)
EDXL digital	7, , L(5,21)
Digital Only	8, , L(5)
	8, , L(5)
	2, , L(5,11)

	4, , L(5,33)
	7, , L(5)
Digital Only	0, , L(5,11)
Digital Only	0, , L(5,11)
Digital TV only	10, , L(60)
Digital Only	5, , R(5,51)

Digital Only	0, , L(5,11)
Digital Only	4, , L(5)
Digital Only	7, , L(5)
Digital Only	0, , L(5,11)
Digital Only	0, , L(5,11)
Digital Only	0, , L(5,11)
Digital Only	4, , L(66)
	5, , L(5,33,51)
	4, , L(5,34)
X	3, , L(34)
Digital Only	6, , L(5)
Digital Only	4, , L(5)
Digital Only	6, , L(5)
Digital Only	6, , L(5)
	3, , L(5,19)
	8, , L(5,19,53)
	8, , L(5,18,51,53)

EDXL digital	7, , L(5)
Digital, Vehicles	9, , L(5)
Digital Only	9, , L(5)
Digital Only	9, , L(5)
Digital Only	9, , L(5,34)
Digital, Vehicles	0, , L(5,11)
Digital, Vehicles	0, , L(5,11)
Digital, Vehicles	0, , L(5,11)
Digital, Vehicles	0, , L(5,11,50)
Digital, Vehicles	0, , L(5,11)
Digital, Vehicles	5, , L(5,50)
	3, , L(5)
Digital Only	0, , L(5,11)
Digital Only	0, , L(5,11)
	0, , M(5,11,26,30)
Digital Only	9, , L(5)
Digital Only	9, , L(5)
Digital Only	9, , L(5)
Digital Only	9, , L(5)
	1, , L(5)

X	3, , L
	6, , L(5)
	1, , L(5)
	1, , L(5)
	7, , L(5,29,53)
	4, , L(5,29)
	2, , R(5,22)
See TXW	4, , L(5,33)
Digital Only	7, , L(5)
Digital Only	1, , S(5)
XX	1, , S(5,30)
1, , L(5,33,51)	
See SUW	2, , R(5)
EDXL digital	1, , L(5,33,51)
Digital Only	0, , L(5,11)
Digital, Vehicles	5, , L(5,50)
Digital Only	8, , E(5,51,63)
Digital Only	8, , E(5,51,63)
Digital Only	8, , E(5,51,63)
Digital Only	8, , E(5,51,63)

Digital Only	8, , $E_{(5,51,63)}$
Digital Only	0, , $L_{(5,11)}$
Digital Only	0, , $L_{(5,11)}$
Digital Only	0, , $L_{(5,11)}$
Digital Only	0, , $L_{(5,11)}$
Digital Only	0, , $L_{(5,11)}$
Digital Only	0, , $L_{(5,11)}$
Digital Only	0, , $L_{(5,11)}$
Digital Only	0, , $L_{(5,11)}$
Digital Only	0, , $L_{(5,11)}$
Digital Only	0, , $L_{(5,11)}$
Digital Only	0, , $L_{(5,11)}$
Digital Only	0, , $L_{(5,11)}$
Digital Only	0, , $L_{(5,11)}$
Digital Only	0, , $L_{(5,11)}$
Digital Only	1, , $L_{(5,48)}$
Digital Only	1, , $L_{(5,48)}$
Digital Only	1, , $L_{(5,48)}$
Digital Only	1, , $L_{(5,48)}$
	1, , $L_{(5)}$
	8, , $L_{(5)}$
Digital Only	0, , $L_{(5,11)}$
Digital Only	9, , $L_{(5)}$
Digital Only	9, , $L_{(5)}$
	8, , $L_{(5)}$
	6, , $L_{(5)}$

	Digital Only (69)	2, , L(5,34)
	EDXL digital	7, , L(5)
	Digital Only	3, , L(5,52)
	Digital Only	9, , L(5)
	Use Notes	**Decoder**
		8, All, N
		8, All, N(5)
		8, All, N
		8, All, N(5)
		8, , R(51)
		9, All, L (23,51)
Digital Only	5, , L(5,54,60)	

		Uso para	Turkish Ge	Dar terim	Kullanım i	Haiti Kreyòl. Lè tèm	Tèm jis	Sèvi ak
REQUIRED, may be digital	3, ALL, S							
REQUIRED	0, ALL, M(14)							
	1, ALL, E(5,14)							
REQUIRED	1, ALL, N(5)		Number Codes					
		Dosya biçi						File format
	6, , L(5,51)	Dosya biçi	Flood Map DXF File	File Transmission				File format
	4, , L(5,51)	Dosya biçi	Flood Map SHP File	File Transmission				File format
	8, , L(5,51)	Dosya biçi	Hurricane Inundation SHP Map	File Transmission				File format

	2, , L(5,51)
Digital Only	4, , L(66)

	Hurricane		
Dosya biçi	Inundation DXF Map	File Transmission	File format
Dosya biçi	Tsunami DXF Map	File Transmission	File format
Dosya biçi	Tsunami SHP Map	File Transmission	File format
Dosya biçi	Advertisement (if permitted)		File format
Dosya biçi	Advertisement Selected		File format
Dosya biçi	CAP Broadcast	File Transmission	File format
Dosya biçi	DXF file, CAD or map	File Transmission	File format
Dosya biçi	EDXL-DE file	File Transmission	File format
Dosya biçi	EDXL-DE file, DTV only	File Transmission	File format
Dosya biçi	Geographic Information SHP file	File Transmission	File format
Dosya biçi	IEEE 1512	File Transmission	File format
Dosya biçi	IEEE 1512 in EDXL-DE	File Transmission	File format

Dosya biçi	Intelligent Highway Sign		File format
Dosya biçi	JPG file	File Transmission	File format
Dosya biçi	MPEG-2 file (+mono audio)	File Transmission	File format
Dosya biçi	MPEG-4 file (+mono audio)	File Transmission	File format
Dosya biçi	MPEG-4+HEVC	File Transmission	File format
Dosya biçi	Open Document Presentation	odp File Transmission	File format
Dosya biçi	Open Document Text	odf File Transmission	File format
Dosya biçi	Open Document Spreadsheet	ods File Transmission	File format
Dosya biçi	Open Document Graphics	odg File Transmission	File format
Dosya biçi	Other		File format
Dosya biçi	Other, urgent		File format

Dosya biçi	PDF	no macros or web active	File format
Dosya biçi	Program	Program metadata	File format
Dosya biçi	Q codes ICAO/MMS/ITU-R	Queries or notes	File format
Dosya biçi	Rich Text, RTF	File Transmission	File format
Dosya biçi	Tactical Situation Object, TSO	File Transmission	File format
Dosya biçi	TSO in EDXL-DE	File Transmission	File format
Dosya biçi	Transmitter Backup On		File format
Dosya biçi	Transmitter Carrier Off		File format
Dosya biçi	Transmitter Carrier On		File format
Dosya biçi	Transmitter Primary On		File format
Dosya biçi	Transmitter Status Query		File format
Dosya biçi	Transmitter Status Response		File format

Dosya biçi	Text, TXT file (also RTF)	File Transmission	File format
Dosya biçi	Video/Graphics Language 1	File Transmission	File format
Dosya biçi	Video/Graphics Language 2	File Transmission	File format
Dosya biçi	Video/Graphics Language 3	File Transmission	File format
Dosya biçi	Video/Graphics Language 4	File Transmission	File format
Dosya biçi	Video Language *mn*	File Transmission	File format
Dosya biçi	WAV file	File Transmission	File format
Dosya biçi	Intel Hex	File Transmission	File format

Romanian Termenul	Utiliza pen	Indo/Malay Istilah luas/Istilah yang luas	Istilah sempit/Istilah yang sempit (if translated)	Digunakan untuk/Gunakan untuk (suggest both languages simplify & combine)	Filipino Mi	Makitid na	Gamitin pa	Hebrew ב
Number Codes		Format fail/Format fail	Number Codes		File format	Number Codes	File format	Number Codes
Flood Map DXF File	File Transn	Format fail/Format fail	Flood Map DXF File	File Transmission	File format	Flood Map DXF File	File Transn File format	Flood Map DXF File
Flood Map SHP File	File Transn	Format fail/Format fail	Flood Map SHP File	File Transmission	File format	Flood Map SHP File	File Transn File format	Flood Map SHP File
Hurricane			Hurricane			Hurricane		Hurricane
Inundation SHP Map	File Transn	Format fail/Format fail	Inundation SHP Map	File Transmission	File format	Inundation SHP Map	File Transn File format	Inundation SHP Map

Hurricane			Hurricane			Hurricane		Hurricane
Inundation DXF Map	File Transn	Format fail/Format fail	Inundation DXF Map	File Transmission	File format	Inundation DXF Map	File Transn	File format	Inundation DXF Map
Tsunami DXF Map	File Transn	Format fail/Format fail	Tsunami DXF Map	File Transmission	File format	Tsunami DXF Map	File Transn	File format	Tsunami DXF Map
Tsunami SHP Map	File Transn	Format fail/Format fail	Tsunami SHP Map	File Transmission	File format	Tsunami SHP Map	File Transn	File format	Tsunami SHP Map
Advertisement (if permitted)		Format fail/Format fail	Advertisement (if permitted)		File format	Advertisement (if permitted)		File format	Advertisement (if permitted)
Advertisement Selected		Format fail/Format fail	Advertisement Selected		File format	Advertisement Selected		File format	Advertisement Selected
CAP Broadcast	File Transn	Format fail/Format fail	CAP Broadcast	File Transmission	File format	CAP Broadcast	File Transn	File format	CAP Broadcast
DXF file, CAD or map	File Transn	Format fail/Format fail	DXF file, CAD or map	File Transmission	File format	DXF file, CAD or map	File Transn	File format	DXF file, CAD or map
EDXL-DE file	File Transn	Format fail/Format fail	EDXL-DE file	File Transmission	File format	EDXL-DE file	File Transn	File format	EDXL-DE file
EDXL-DE file, DTV only	File Transn	Format fail/Format fail	EDXL-DE file, DTV only	File Transmission	File format	EDXL-DE file, DTV only	File Transn	File format	EDXL-DE file, DTV only
Geographic Information SHP file	File Transn	Format fail/Format fail	Geographic Information SHP file	File Transmission	File format	Geographic Information SHP file	File Transn	File format	Geographic Information SHP file
IEEE 1512	File Transn	Format fail/Format fail	IEEE 1512	File Transmission	File format	IEEE 1512	File Transn	File format	IEEE 1512
IEEE 1512 in EDXL-DE	File Transn	Format fail/Format fail	IEEE 1512 in EDXL-DE	File Transmission	File format	IEEE 1512 in EDXL-DE	File Transn	File format	IEEE 1512 in EDXL-DE

Intelligent Highway Sign		Format fail/Format fail	Intelligent Highway Sign		File format	Intelligent Highway Sign	File format	Intelligent Highway Sign
JPG file	File Transn	Format fail/Format fail	JPG file	File Transmission	File format	JPG file	File Transn File format	JPG file
MPEG-2 file (+mono audio)	File Transn	Format fail/Format fail	MPEG-2 file (+mono audio)	File Transmission	File format	MPEG-2 file (+mono audio)	File Transn File format	MPEG-2 file (+mono audio)
MPEG-4 file (+mono audio)	File Transn	Format fail/Format fail	MPEG-4 file (+mono audio)	File Transmission	File format	MPEG-4 file (+mono audio)	File Transn File format	MPEG-4 file (+mono audio)
MPEG-4+HEVC	File Transn	Format fail/Format fail	MPEG-4+HEVC	File Transmission	File format	MPEG-4+HEVC	File Transn File format	MPEG-4+HEVC
Open Document Presentation	odp File Tr	Format fail/Format fail	Open Document Presentation	odp File Transmission	File format	Open Document Presentation	odp File Tr File format	Open Document Presentation
Open Document Text	odf File Tra	Format fail/Format fail	Open Document Text	odf File Transmission	File format	Open Document Text	odf File Tra File format	Open Document Text
Open Document Spreadsheet	ods File Tra	Format fail/Format fail	Open Document Spreadsheet	ods File Transmission	File format	Open Document Spreadsheet	ods File Tra File format	Open Document Spreadsheet
Open Document Graphics	odg File Tr	Format fail/Format fail	Open Document Graphics	odg File Transmission	File format	Open Document Graphics	odg File Tr File format	Open Document Graphics
Other		Format fail/Format fail	Other		File format	Other	File format	Other
Other, urgent		Format fail/Format fail	Other, urgent		File format	Other, urgent	File format	Other, urgent

PDF	no macros or web active	Format fail/Format fail	PDF	no macros or web active	File format	PDF	no macros or web active	File format	PDF
Program	Program m	Format fail/Format fail	Program	Program metadata	File format	Program	Program m	File format	Program
Q codes ICAO/MMS/ITU-R	Queries or	Format fail/Format fail	Q codes ICAO/MMS/ITU-R	Queries or notes	File format	Q codes ICAO/MMS/ITU-R	Queries or	File format	Q codes ICAO/MMS/ITU-R
Rich Text, RTF	File Transn	Format fail/Format fail	Rich Text, RTF	File Transmission	File format	Rich Text, RTF	File Transn	File format	Rich Text, RTF
Tactical Situation Object, TSO	File Transn	Format fail/Format fail	Tactical Situation Object, TSO	File Transmission	File format	Tactical Situation Object, TSO	File Transn	File format	Tactical Situation Object, TSO
TSO in EDXL-DE	File Transn	Format fail/Format fail	TSO in EDXL-DE	File Transmission	File format	TSO in EDXL-DE	File Transn	File format	TSO in EDXL-DE
Transmitter Backup On		Format fail/Format fail	Transmitter Backup On		File format	Transmitter Backup On		File format	Transmitter Backup On
Transmitter Carrier Off		Format fail/Format fail	Transmitter Carrier Off		File format	Transmitter Carrier Off		File format	Transmitter Carrier Off
Transmitter Carrier On		Format fail/Format fail	Transmitter Carrier On		File format	Transmitter Carrier On		File format	Transmitter Carrier On
Transmitter Primary On		Format fail/Format fail	Transmitter Primary On		File format	Transmitter Primary On		File format	Transmitter Primary On
Transmitter Status Query		Format fail/Format fail	Transmitter Status Query		File format	Transmitter Status Query		File format	Transmitter Status Query
Transmitter Status Response		Format fail/Format fail	Transmitter Status Response		File format	Transmitter Status Response		File format	Transmitter Status Response

Text, TXT file (also RTF)	File Transn	Format fail/Format fail	Text, TXT file (also RTF)	File Transmission	File format	Text, TXT file (also RTF)	File Transn File format	Text, TXT file (also RTF)
Video/Graphics Language 1	File Transn	Format fail/Format fail	Video/Graphics Language 1	File Transmission	File format	Video/Graphics Language 1	File Transn File format	Video/Graphics Language 1
Video/Graphics Language 2	File Transn	Format fail/Format fail	Video/Graphics Language 2	File Transmission	File format	Video/Graphics Language 2	File Transn File format	Video/Graphics Language 2
Video/Graphics Language 3	File Transn	Format fail/Format fail	Video/Graphics Language 3	File Transmission	File format	Video/Graphics Language 3	File Transn File format	Video/Graphics Language 3
Video/Graphics Language 4	File Transn	Format fail/Format fail	Video/Graphics Language 4	File Transmission	File format	Video/Graphics Language 4	File Transn File format	Video/Graphics Language 4
Video Language *mn*	File Transn	Format fail/Format fail	Video Language *mn*	File Transmission	File format	Video Language *mn*	File Transn File format	Video Language *mn*
WAV file	File Transn	Format fail/Format fail	WAV file	File Transmission	File format	WAV file	File Transn File format	WAV file
Intel Hex	File Transn	Format fail/Format fail	Intel Hex	File Transmission	File format	Intel Hex	File Transn File format	Intel Hex



		Number Codes				Number Codes				Number Codes	
	File format				File format				File format		
		Flood Map DXF File				Flood Map DXF File				Flood Map DXF File	
File Transn	File format		File Transn	File format			File Transn	File format			File Transn
		Flood Map SHP File				Flood Map SHP File				Flood Map SHP File	
File Transn	File format		File Transn	File format			File Transn	File format			File Transn
		Hurricane Inundatio n SHP Map				Hurricane Inundatio n SHP Map				Hurricane Inundatio n SHP Map	
File Transn	File format		File Transn	File format			File Transn	File format			File Transn

File Transn	File format	Hurricane Inundation DXF Map	File Transn	File format	Hurricane Inundation DXF Map	File Transn	File format	Hurricane Inundation DXF Map	File Transn
File Transn	File format	Tsunami DXF Map	File Transn	File format	Tsunami DXF Map	File Transn	File format	Tsunami DXF Map	File Transn
File Transn	File format	Tsunami SHP Map	File Transn	File format	Tsunami SHP Map	File Transn	File format	Tsunami SHP Map	File Transn
	File format	Advertisement (if permitted)		File format	Advertisement (if permitted)		File format	Advertisement (if permitted)	
	File format	Advertisement Selected		File format	Advertisement Selected		File format	Advertisement Selected	
File Transn	File format	CAP Broadcast	File Transn	File format	CAP Broadcast	File Transn	File format	CAP Broadcast	File Transn
File Transn	File format	DXF file, CAD or map	File Transn	File format	DXF file, CAD or map	File Transn	File format	DXF file, CAD or map	File Transn
File Transn	File format	EDXL-DE file	File Transn	File format	EDXL-DE file	File Transn	File format	EDXL-DE file	File Transn
File Transn	File format	EDXL-DE file, DTV only	File Transn	File format	EDXL-DE file, DTV only	File Transn	File format	EDXL-DE file, DTV only	File Transn
File Transn	File format	Geographic Information SHP file	File Transn	File format	Geographic Information SHP file	File Transn	File format	Geographic Information SHP file	File Transn
File Transn	File format	IEEE 1512	File Transn	File format	IEEE 1512	File Transn	File format	IEEE 1512	File Transn
File Transn	File format	IEEE 1512 in EDXL-DE	File Transn	File format	IEEE 1512 in EDXL-DE	File Transn	File format	IEEE 1512 in EDXL-DE	File Transn

File format

Intelligent Highway Sign

File format

Intelligent Highway Sign

File format

Intelligent Highway Sign

JPG file

File Transn File format

File Transn File format

File Transn File format

File Transn

MPEG-2 file (+mono audio)

File Transn File format

File Transn File format

File Transn File format

File Transn

MPEG-4 file (+mono audio)

File Transn File format

File Transn File format

File Transn File format

File Transn

MPEG-4+HEVC

File Transn File format

File Transn File format

File Transn File format

File Transn

Open Document Presentation

odp File Tr File format

odp File Tr File format

odp File Tr File format

odp File Tr

Open Document Text

odf File Tra File format

odf File Tra File format

odf File Tra File format

odf File Tra

Open Document Spreadsheet

ods File Tra File format

ods File Tra File format

ods File Tra File format

ods File Tra

Open Document Graphics

odg File Tr File format

odg File Tr File format

odg File Tr File format

odg File Tr

Other

File format

File format

File format

Other, urgent

File format

File format

File format

no macros or web active	File format	PDF	no macros or web active	File format	PDF	no macros or web active	File format	PDF	no macros or web active
Program m	File format	Program	Program m	File format	Program	Program m	File format	Program	Program m
Queries or	File format	Q codes ICAO/MMS/ITU-R	Queries or	File format	Q codes ICAO/MMS/ITU-R	Queries or	File format	Q codes ICAO/MMS/ITU-R	Queries or
File Transn	File format	Rich Text, RTF	File Transn	File format	Rich Text, RTF	File Transn	File format	Rich Text, RTF	File Transn
File Transn	File format	Tactical Situation Object, TSO	File Transn	File format	Tactical Situation Object, TSO	File Transn	File format	Tactical Situation Object, TSO	File Transn
File Transn	File format	TSO in EDXL-DE	File Transn	File format	TSO in EDXL-DE	File Transn	File format	TSO in EDXL-DE	File Transn
	File format	Transmitter Backup On		File format	Transmitter Backup On		File format	Transmitter Backup On	
	File format	Transmitter Carrier Off		File format	Transmitter Carrier Off		File format	Transmitter Carrier Off	
	File format	Transmitter Carrier On		File format	Transmitter Carrier On		File format	Transmitter Carrier On	
	File format	Transmitter Primary On		File format	Transmitter Primary On		File format	Transmitter Primary On	
	File format	Transmitter Status Query		File format	Transmitter Status Query		File format	Transmitter Status Query	
	File format	Transmitter Status Response		File format	Transmitter Status Response		File format	Transmitter Status Response	

File Transn	File format	Text, TXT file (also RTF)	File Transn	File format	Text, TXT file (also RTF)	File Transn	File format	Text, TXT file (also RTF)	File Transn
File Transn	File format	Video/Graphics Language 1	File Transn	File format	Video/Graphics Language 1	File Transn	File format	Video/Graphics Language 1	File Transn
File Transn	File format	Video/Graphics Language 2	File Transn	File format	Video/Graphics Language 2	File Transn	File format	Video/Graphics Language 2	File Transn
File Transn	File format	Video/Graphics Language 3	File Transn	File format	Video/Graphics Language 3	File Transn	File format	Video/Graphics Language 3	File Transn
File Transn	File format	Video/Graphics Language 4	File Transn	File format	Video/Graphics Language 4	File Transn	File format	Video/Graphics Language 4	File Transn
File Transn	File format	Video Language *mn*	File Transn	File format	Video Language *mn*	File Transn	File format	Video Language *mn*	File Transn
File Transn	File format	WAV file	File Transn	File format	WAV file	File Transn	File format	WAV file	File Transn
File Transn	File format	Intel Hex	File Transn	File format	Intel Hex	File Transn	File format		File Transn

Χρήση για	**Hungarian Maygar Széles körben**	**Szűkös**	**Használ**	**Broad Term, If possible to be simplified or improved and extended to other Polynesian countries or islands.**	**Term. Google Translate Only. Note that spelling differs as Maori=Samoan wh=f, w=v and r=l sometimes.**	**Use For**	**Samoan Broad Term, Bing Translate Only, Google not checked unless untranslated**	**Narrow Te Use For**
	Number Codes			Number Codes			Number Codes	
File format			File format			File format		
	Flood Map DXF File			Flood Map DXF File			Flood Map DXF File	
File format		File Transn	File format		File Transn	File format		File Transmission
	Flood Map SHP File			Flood Map SHP File			Flood Map SHP File	
File format		File Transn	File format		File Transn	File format		File Transmission
	Hurricane			Hurricane			Hurricane	
	Inundation SHP			Inundation SHP			Inundation SHP	
File format	Map	File Transn	File format	Map	File Transn	File format	Map	File Transmission

	Hurricane Inundation DXF Map			Hurricane Inundation DXF Map			Hurricane Inundation DXF Map				
File format	Tsunami DXF Map	File Transn	File format	Tsunami DXF Map	File Transn	File format	Tsunami DXF Map	File Transn	File format		File Transmission
File format	Tsunami SHP Map	File Transn	File format	Tsunami SHP Map	File Transn	File format	Tsunami SHP Map	File Transn	File format		File Transmission
File format	Advertisement (if permitted)		File format	Advertisement (if permitted)		File format	Advertisement (if permitted)				
File format	Advertisement Selected		File format	Advertisement Selected		File format	Advertisement Selected				
File format	CAP Broadcast	File Transn	File format	CAP Broadcast	File Transn	File format	CAP Broadcast	File Transn	File format		File Transmission
File format	DXF file, CAD or map	File Transn	File format	DXF file, CAD or map	File Transn	File format	DXF file, CAD or map	File Transn	File format		File Transmission
File format	EDXL-DE file	File Transn	File format	EDXL-DE file	File Transn	File format	EDXL-DE file	File Transn	File format		File Transmission
File format	EDXL-DE file, DTV only	File Transn	File format	EDXL-DE file, DTV only	File Transn	File format	EDXL-DE file, DTV only	File Transn	File format		File Transmission
File format	Geographic Information SHP file	File Transn	File format	Geographic Information SHP file	File Transn	File format	Geographic Information SHP file	File Transn	File format		File Transmission
File format	IEEE 1512	File Transn	File format	IEEE 1512	File Transn	File format	IEEE 1512	File Transn	File format		File Transmission
File format	IEEE 1512 in EDXL-DE	File Transn	File format	IEEE 1512 in EDXL-DE	File Transn	File format	IEEE 1512 in EDXL-DE	File Transn	File format		File Transmission

File format	Intelligent Highway Sign	File format	Intelligent Highway Sign	File format	Intelligent Highway Sign		
File format	JPG file	File Transn	File format	JPG file	File Transn	File format	JPG file File Transmission
File format	MPEG-2 file (+mono audio)	File Transn	File format	MPEG-2 file (+mono audio)	File Transn	File format	MPEG-2 file (+mono audio) File Transmission
File format	MPEG-4 file (+mono audio)	File Transn	File format	MPEG-4 file (+mono audio)	File Transn	File format	MPEG-4 file (+mono audio) File Transmission
File format	MPEG-4+HEVC	File Transn	File format	MPEG-4+HEVC	File Transn	File format	MPEG-4+HEVC File Transmission
File format	Open Document Presentation	odp File Tr	File format	Open Document Presentation	odp File Tr	File format	Open Document Presentation odp File Transmission
File format	Open Document Text	odf File Tra	File format	Open Document Text	odf File Tra	File format	Open Document Text odf File Transmission
File format	Open Document Spreadsheet	ods File Tra	File format	Open Document Spreadsheet	ods File Tra	File format	Open Document Spreadsheet ods File Transmission
File format	Open Document Graphics	odg File Tr	File format	Open Document Graphics	odg File Tr	File format	Open Document Graphics odg File Transmission
File format	Other		File format	Other		File format	Other
File format	Other, urgent		File format	Other, urgent		File format	Other, urgent

File format	PDF	no macros or web active	File format	PDF	no macros or web active	File format	PDF	no macros or web active
File format	Program	Program m	File format	Program	Program m	File format	Program	Program metadata
File format	Q codes ICAO/MMS/ITU-R	Queries or	File format	Q codes ICAO/MMS/ITU-R	Queries or	File format	Q codes ICAO/MMS/ITU-R	Queries or notes
File format	Rich Text, RTF	File Transn	File format	Rich Text, RTF	File Transn	File format	Rich Text, RTF	File Transmission
File format	Tactical Situation Object, TSO	File Transn	File format	Tactical Situation Object, TSO	File Transn	File format	Tactical Situation Object, TSO	File Transmission
File format	TSO in EDXL-DE	File Transn	File format	TSO in EDXL-DE	File Transn	File format	TSO in EDXL-DE	File Transmission
File format	Transmitter Backup On		File format	Transmitter Backup On		File format	Transmitter Backup On	
File format	Transmitter Carrier Off		File format	Transmitter Carrier Off		File format	Transmitter Carrier Off	
File format	Transmitter Carrier On		File format	Transmitter Carrier On		File format	Transmitter Carrier On	
File format	Transmitter Primary On		File format	Transmitter Primary On		File format	Transmitter Primary On	
File format	Transmitter Status Query		File format	Transmitter Status Query		File format	Transmitter Status Query	
File format	Transmitter Status Response		File format	Transmitter Status Response		File format	Transmitter Status Response	

File format	Text, TXT file (also RTF)	File Transn	File format	Text, TXT file (also RTF)	File Transn	File format	Text, TXT file (also RTF)	File Transmission
File format	Video/Graphics Language 1	File Transn	File format	Video/Graphics Language 1	File Transn	File format	Video/Graphics Language 1	File Transmission
File format	Video/Graphics Language 2	File Transn	File format	Video/Graphics Language 2	File Transn	File format	Video/Graphics Language 2	File Transmission
File format	Video/Graphics Language 3	File Transn	File format	Video/Graphics Language 3	File Transn	File format	Video/Graphics Language 3	File Transmission
File format	Video/Graphics Language 4	File Transn	File format	Video/Graphics Language 4	File Transn	File format	Video/Graphics Language 4	File Transmission
File format	Video Language *mn*	File Transn	File format	Video Language *mn*	File Transn	File format	Video Language *mn*	File Transmission
File format	WAV file	File Transn	File format	WAV file	File Transn	File format	WAV file	File Transmission
File format	Intel Hex	File Transn	File format	Intel Hex	File Transn	File format	Intel Hex	File Transmission

Islands use Cookislandsdictionary.com or Maori) or Hawaiian below or Tahitian or Tongan to right. Google	**Narrow Term. /Ka Honua**	**Use For. /E**	**Tahitian. Bing translate only. Major Term**	**Te parau ra pirihao**	**be not affordable to develop the software for alerting, including Text-To-Speech capability, for small populatio**	**Tongan Broad Term. Fo'i lea falahi**	**Fo'i lea fasi'i**	**Faka'aonga'i ki he**	**Turkmen. Giň möhletli**
			Number Codes				File format		
File format									
			Flood Map DXF File						
File format				File Transmission			File format		
			Flood Map SHP File						
File format				File Transmission			File format		
			Hurricane						
			Inundation SHP						
File format			Map	File Transmission			File format		

	Hurricane		
File format	Inundation DXF Map	File Transmission	File format
File format	Tsunami DXF Map	File Transmission	File format
File format	Tsunami SHP Map	File Transmission	File format
File format	Advertisement (if permitted)		File format
File format	Advertisement Selected		File format
File format	CAP Broadcast	File Transmission	File format
File format	DXF file, CAD or map	File Transmission	File format
File format	EDXL-DE file	File Transmission	File format
File format	EDXL-DE file, DTV only	File Transmission	File format
File format	Geographic Information SHP file	File Transmission	File format
File format	IEEE 1512	File Transmission	File format
File format	IEEE 1512 in EDXL-DE	File Transmission	File format

File format	Intelligent Highway Sign		File format
File format	JPG file	File Transmission	File format
File format	MPEG-2 file (+mono audio)	File Transmission	File format
File format	MPEG-4 file (+mono audio)	File Transmission	File format
File format	MPEG-4+HEVC	File Transmission	File format
File format	Open Document Presentation	odp File Transmission	File format
File format	Open Document Text	odf File Transmission	File format
File format	Open Document Spreadsheet	ods File Transmission	File format
File format	Open Document Graphics	odg File Transmission	File format
File format	Other		File format
File format	Other, urgent		File format

File format	PDF	no macros or web active	File format
File format	Program	Program metadata	File format
File format	Q codes ICAO/MMS/ITU-R	Queries or notes	File format
File format	Rich Text, RTF	File Transmission	File format
File format	Tactical Situation Object, TSO	File Transmission	File format
File format	TSO in EDXL-DE	File Transmission	File format
File format	Transmitter Backup On		File format
File format	Transmitter Carrier Off		File format
File format	Transmitter Carrier On		File format
File format	Transmitter Primary On		File format
File format	Transmitter Status Query		File format
File format	Transmitter Status Response		File format

File format	Text, TXT file (also RTF)	File Transmission	File format
File format	Video/Graphics Language 1	File Transmission	File format
File format	Video/Graphics Language 2	File Transmission	File format
File format	Video/Graphics Language 3	File Transmission	File format
File format	Video/Graphics Language 4	File Transmission	File format
File format	Video Language *mn*	File Transmission	File format
File format	WAV file	File Transmission	File format
File format	Intel Hex	File Transmission	File format

Dar möhlet	Üçin ulanyň	Swahili, Muda mrefu. Google translate only	Muda mfu Tumia Kw	Armenian ,(Google translate only) Ընդարձակ ժամկետ	Նեղ տերւ	Croatian. Bing Translate Only. Opći pojam	Uska term
Number Codes			File format	Number Codes	File format	Number Codes	
Flood Map DXF File		File Transmission	File format	Flood Map DXF File	File Transn	File format	File Transn
Flood Map SHP File		File Transmission	File format	Flood Map SHP File	File Transn	File format	File Transn
Hurricane				Hurricane		Hurricane	
Inundation SHP Map		File Transmission	File format	Inundation SHP Map	File Transn	File format	File Transn

Hurricane Inundation DXF Map	File Transmission	File format	Hurricane Inundation DXF Map	File Transn	File format	Hurricane Inundation DXF Map	File Transn	
Tsunami DXF Map	File Transmission	File format	Tsunami DXF Map	File Transn	File format	Tsunami DXF Map	File Transn	
Tsunami SHP Map	File Transmission	File format	Tsunami SHP Map	File Transn	File format	Tsunami SHP Map	File Transn	
Advertisement (if permitted)		File format	Advertisement (if permitted)		File format	Advertisement (if permitted)		
Advertisement Selected		File format	Advertisement Selected		File format	Advertisement Selected		
CAP Broadcast	File Transmission	File format	CAP Broadcast	File Transn	File format	CAP Broadcast	File Transn	
DXF file, CAD or map	File Transmission	File format	DXF file, CAD or map	File Transn	File format	DXF file, CAD or map	File Transn	
EDXL-DE file	File Transmission	File format	EDXL-DE file	File Transn	File format	EDXL-DE file	File Transn	
EDXL-DE file, DTV only	File Transmission	File format	EDXL-DE file, DTV only	File Transn	File format	EDXL-DE file, DTV only	File Transn	
Geographic Information SHP file	File Transmission	File format	Geographic Information SHP file	File Transn	File format	Geographic Information SHP file	File Transn	
IEEE 1512	File Transmission	File format	IEEE 1512	File Transn	File format	IEEE 1512	File Transn	
IEEE 1512 in EDXL-DE	File Transmission	File format	IEEE 1512 in EDXL-DE	File Transn	File format	IEEE 1512 in EDXL-DE	File Transn	

Intelligent Highway Sign		File format	Intelligent Highway Sign		File format	Intelligent Highway Sign		
JPG file	File Transmission	File format	JPG file	File Transn	File format	JPG file		File Transn
MPEG-2 file (+mono audio)	File Transmission	File format	MPEG-2 file (+mono audio)	File Transn	File format	MPEG-2 file (+mono audio)		File Transn
MPEG-4 file (+mono audio)	File Transmission	File format	MPEG-4 file (+mono audio)	File Transn	File format	MPEG-4 file (+mono audio)		File Transn
MPEG-4+HEVC	File Transmission	File format	MPEG-4+HEVC	File Transn	File format	MPEG-4+HEVC		File Transn
Open Document Presentation	odp File Transmission	File format	Open Document Presentation	odp File Tr	File format	Open Document Presentation		odp File Tr
Open Document Text	odf File Transmission	File format	Open Document Text	odf File Tra	File format	Open Document Text		odf File Tra
Open Document Spreadsheet	ods File Transmission	File format	Open Document Spreadsheet	ods File Tra	File format	Open Document Spreadsheet		ods File Tra
Open Document Graphics	odg File Transmission	File format	Open Document Graphics	odg File Tr	File format	Open Document Graphics		odg File Tr
Other		File format	Other		File format	Other		
Other, urgent		File format	Other, urgent		File format	Other, urgent		

PDF	no macros or web active	File format	PDF	no macros or web active	File format	PDF	no macros or web active
Program	Program metadata	File format	Program	Program m	File format	Program	Program m
Q codes ICAO/MMS/ITU-R	Queries or notes	File format	Q codes ICAO/MMS/ITU-R	Queries or	File format	Q codes ICAO/MMS/ITU-R	Queries or
Rich Text, RTF	File Transmission	File format	Rich Text, RTF	File Transn	File format	Rich Text, RTF	File Transn
Tactical Situation Object, TSO	File Transmission	File format	Tactical Situation Object, TSO	File Transn	File format	Tactical Situation Object, TSO	File Transn
TSO in EDXL-DE	File Transmission	File format	TSO in EDXL-DE	File Transn	File format	TSO in EDXL-DE	File Transn
Transmitter Backup On		File format	Transmitter Backup On		File format	Transmitter Backup On	
Transmitter Carrier Off		File format	Transmitter Carrier Off		File format	Transmitter Carrier Off	
Transmitter Carrier On		File format	Transmitter Carrier On		File format	Transmitter Carrier On	
Transmitter Primary On		File format	Transmitter Primary On		File format	Transmitter Primary On	
Transmitter Status Query		File format	Transmitter Status Query		File format	Transmitter Status Query	
Transmitter Status Response		File format	Transmitter Status Response		File format	Transmitter Status Response	

Text, TXT file (also RTF)	File Transmission	File format	Text, TXT file (also RTF)	File Transn	File format	Text, TXT file (also RTF)	File Transn
Video/Graphics			Video/Graphics			Video/Graphics	
Language 1	File Transmission	File format	Language 1	File Transn	File format	Language 1	File Transn
Video/Graphics			Video/Graphics			Video/Graphics	
Language 2	File Transmission	File format	Language 2	File Transn	File format	Language 2	File Transn
Video/Graphics			Video/Graphics			Video/Graphics	
Language 3	File Transmission	File format	Language 3	File Transn	File format	Language 3	File Transn
Video/Graphics			Video/Graphics			Video/Graphics	
Language 4	File Transmission	File format	Language 4	File Transn	File format	Language 4	File Transn
Video Language *mn*	File Transmission	File format	Video Language *mn*	File Transn	File format	Video Language *mn*	File Transn
WAV file	File Transmission	File format	WAV file	File Transn	File format	WAV file	File Transn
Intel Hex	File Transmission	File format	Intel Hex	File Transn	File format	Intel Hex	File Transn

Koristiti za	Serbian, Bing Translate Only. Širok pojam	Uski termi	Koristite za	Czech, Bin	Úzký term	Použij pro	Danish. B	Smalle udt	Brugt til
File format	Number Codes	File format	File format	Number Codes	File format	File format	Number Codes	File format	File format
File format	Flood Map DXF File	File Transn	File format	Flood Map DXF File	File Transn	File format	Flood Map DXF File	File Transn	File format
File format	Flood Map SHP File	File Transn	File format	Flood Map SHP File	File Transn	File format	Flood Map SHP File	File Transn	File format
File format	Hurricane Inundatio n SHP Map	File Transn	File format	Hurricane Inundatio n SHP Map	File Transn	File format	Hurricane Inundatio n SHP Map	File Transn	File format

	Hurricane Inundation DXF Map	File Transn	File format	Hurricane Inundation DXF Map	File Transn	File format	Hurricane Inundation DXF Map	File Transn	File format
File format	Tsunami DXF Map	File Transn	File format	Tsunami DXF Map	File Transn	File format	Tsunami DXF Map	File Transn	File format
File format	Tsunami SHP Map	File Transn	File format	Tsunami SHP Map	File Transn	File format	Tsunami SHP Map	File Transn	File format
File format	Advertisement (if permitted)	File format		Advertisement (if permitted)	File format		Advertisement (if permitted)	File format	
File format	Advertisement Selected	File format		Advertisement Selected	File format		Advertisement Selected	File format	
File format	CAP Broadcast	File Transn	File format	CAP Broadcast	File Transn	File format	CAP Broadcast	File Transn	File format
File format	DXF file, CAD or map	File Transn	File format	DXF file, CAD or map	File Transn	File format	DXF file, CAD or map	File Transn	File format
File format	EDXL-DE file	File Transn	File format	EDXL-DE file	File Transn	File format	EDXL-DE file	File Transn	File format
File format	EDXL-DE file, DTV only	File Transn	File format	EDXL-DE file, DTV only	File Transn	File format	EDXL-DE file, DTV only	File Transn	File format
File format	Geographic Information SHP file	File Transn	File format	Geographic Information SHP file	File Transn	File format	Geographic Information SHP file	File Transn	File format
File format	IEEE 1512	File Transn	File format	IEEE 1512	File Transn	File format	IEEE 1512	File Transn	File format
File format	IEEE 1512 in EDXL-DE	File Transn	File format	IEEE 1512 in EDXL-DE	File Transn	File format	IEEE 1512 in EDXL-DE	File Transn	File format

File format Intelligent Highway Sign File format File format Intelligent Highway Sign File format File format Intelligent Highway Sign File format

File format JPG file File Transn File format File format JPG file File Transn File format File format JPG file File Transn File format

File format MPEG-2 file (+mono audio) File Transn File format File format MPEG-2 file (+mono audio) File Transn File format File format MPEG-2 file (+mono audio) File Transn File format

File format MPEG-4 file (+mono audio) File Transn File format File format MPEG-4 file (+mono audio) File Transn File format File format MPEG-4 file (+mono audio) File Transn File format

File format MPEG-4+HEVC File Transn File format File format MPEG-4+HEVC File Transn File format File format MPEG-4+HEVC File Transn File format

File format Open Document Presentation odp File Tr File format File format Open Document Presentation odp File Tr File format File format Open Document Presentation odp File Tr File format

File format Open Document Text odf File Tra File format File format Open Document Text odf File Tra File format File format Open Document Text odf File Tra File format

File format Open Document Spreadsheet ods File Tra File format File format Open Document Spreadsheet ods File Tra File format File format Open Document Spreadsheet ods File Tra File format

File format Open Document Graphics odg File Tr File format File format Open Document Graphics odg File Tr File format File format Open Document Graphics odg File Tr File format

File format Other File format File format Other File format File format Other File format

File format Other, urgent File format File format Other, urgent File format File format Other, urgent File format

File format	PDF	no macros or web active	File format	PDF	no macros or web active	File format	PDF	no macros or web active	File format
File format	Program	Program m	File format	Program	Program m	File format	Program	Program m	File format
File format	Q codes ICAO/MMS/ITU-R	Queries or	File format	Q codes ICAO/MMS/ITU-R	Queries or	File format	Q codes ICAO/MMS/ITU-R	Queries or	File format
File format	Rich Text, RTF	File Transn	File format	Rich Text, RTF	File Transn	File format	Rich Text, RTF	File Transn	File format
File format	Tactical Situation Object, TSO	File Transn	File format	Tactical Situation Object, TSO	File Transn	File format	Tactical Situation Object, TSO	File Transn	File format
File format	TSO in EDXL-DE	File Transn	File format	TSO in EDXL-DE	File Transn	File format	TSO in EDXL-DE	File Transn	File format
File format	Transmitter Backup On		File format	Transmitter Backup On		File format	Transmitter Backup On		File format
File format	Transmitter Carrier Off		File format	Transmitter Carrier Off		File format	Transmitter Carrier Off		File format
File format	Transmitter Carrier On		File format	Transmitter Carrier On		File format	Transmitter Carrier On		File format
File format	Transmitter Primary On		File format	Transmitter Primary On		File format	Transmitter Primary On		File format
File format	Transmitter Status Query		File format	Transmitter Status Query		File format	Transmitter Status Query		File format
File format	Transmitter Status Response		File format	Transmitter Status Response		File format	Transmitter Status Response		File format

File format	Text, TXT file (also RTF)	File Transn	File format	Text, TXT file (also RTF)	File Transn	File format	Text, TXT file (also RTF)	File Transn	File format
File format	Video/Graphics Language 1	File Transn	File format	Video/Graphics Language 1	File Transn	File format	Video/Graphics Language 1	File Transn	File format
File format	Video/Graphics Language 2	File Transn	File format	Video/Graphics Language 2	File Transn	File format	Video/Graphics Language 2	File Transn	File format
File format	Video/Graphics Language 3	File Transn	File format	Video/Graphics Language 3	File Transn	File format	Video/Graphics Language 3	File Transn	File format
File format	Video/Graphics Language 4	File Transn	File format	Video/Graphics Language 4	File Transn	File format	Video/Graphics Language 4	File Transn	File format
File format	Video Language *mn*	File Transn	File format	Video Language *mn*	File Transn	File format	Video Language *mn*	File Transn	File format
File format	WAV file	File Transn	File format	WAV file	File Transn	File format	WAV file	File Transn	File format
File format	Intel Hex	File Transn	File format	Intel Hex	File Transn	File format	Intel Hex	File Transn	File format

Finnish. Google translate only. Laaja termi	**Kapea ter**	**Apu ajaks**	**Slovak. Bing Translate, Široký termín**	**Úzke obdobie**	**Použiť pre**	**Somali,Google Translate, used in USA. Some terms are not readily translated, so English is usd. Wakhtiga ballaaran**	**Waqti darbi. Qaar ka mid ah ereyada qaarkood lama turjumo, sidaas darteed Ingiriisku waa ushaan.**	**Isticmaal**	**Thai. Bing translate. ข้อกำหนดทั่วไป**

Number Codes			Number Codes			Number Codes		Number Codes
		File format			File format			File format
Flood Map DXF File			Flood Map DXF File			Flood Map DXF File		Flood Map DXF File
	File Transn	File format		File Transn	File format		File Transn	File format
Flood Map SHP File			Flood Map SHP File			Flood Map SHP File		Flood Map SHP File
	File Transn	File format		File Transn	File format		File Transn	File format
Hurricane			Hurricane			Hurricane		Hurricane
Inundation SHP Map			Inundation SHP Map			Inundation SHP Map		Inundation SHP Map
	File Transn	File format		File Transn	File format		File Transn	File format

Hurricane Inundation DXF Map	File Transn	File format	Hurricane Inundation DXF Map	File Transn	File format	Hurricane Inundation DXF Map	File Transn	File format	Hurricane Inundation DXF Map
Tsunami DXF Map	File Transn	File format	Tsunami DXF Map	File Transn	File format	Tsunami DXF Map	File Transn	File format	Tsunami DXF Map
Tsunami SHP Map	File Transn	File format	Tsunami SHP Map	File Transn	File format	Tsunami SHP Map	File Transn	File format	Tsunami SHP Map
Advertisement (if permitted)		File format	Advertisement (if permitted)		File format	Advertisement (if permitted)		File format	Advertisement (if permitted)
Advertisement Selected		File format	Advertisement Selected		File format	Advertisement Selected		File format	Advertisement Selected
CAP Broadcast	File Transn	File format	CAP Broadcast	File Transn	File format	CAP Broadcast	File Transn	File format	CAP Broadcast
DXF file, CAD or map	File Transn	File format	DXF file, CAD or map	File Transn	File format	DXF file, CAD or map	File Transn	File format	DXF file, CAD or map
EDXL-DE file	File Transn	File format	EDXL-DE file	File Transn	File format	EDXL-DE file	File Transn	File format	EDXL-DE file
EDXL-DE file, DTV only	File Transn	File format	EDXL-DE file, DTV only	File Transn	File format	EDXL-DE file, DTV only	File Transn	File format	EDXL-DE file, DTV only
Geographic Information SHP file	File Transn	File format	Geographic Information SHP file	File Transn	File format	Geographic Information SHP file	File Transn	File format	Geographic Information SHP file
IEEE 1512	File Transn	File format	IEEE 1512	File Transn	File format	IEEE 1512	File Transn	File format	IEEE 1512
IEEE 1512 in EDXL-DE	File Transn	File format	IEEE 1512 in EDXL-DE	File Transn	File format	IEEE 1512 in EDXL-DE	File Transn	File format	IEEE 1512 in EDXL-DE

Intelligent Highway Sign File format

JPG file File Transn File format

MPEG-2 file (+mono audio) File Transn File format

MPEG-4 file (+mono audio) File Transn File format

MPEG-4+HEVC File Transn File format

Open Document Presentation odp File Tr File format

Open Document Text odf File Tra File format

Open Document Spreadsheet ods File Tra File format

Open Document Graphics odg File Tr File format

Other File format

Other, urgent File format

Intelligent Highway Sign File format

JPG file File Transn File format

MPEG-2 file (+mono audio) File Transn File format

MPEG-4 file (+mono audio) File Transn File format

MPEG-4+HEVC File Transn File format

Open Document Presentation odp File Tr File format

Open Document Text odf File Tra File format

Open Document Spreadsheet ods File Tra File format

Open Document Graphics odg File Tr File format

Other File format

Other, urgent File format

Intelligent Highway Sign File format

JPG file File Transn File format

MPEG-2 file (+mono audio) File Transn File format

MPEG-4 file (+mono audio) File Transn File format

MPEG-4+HEVC File Transn File format

Open Document Presentation odp File Tr File format

Open Document Text odf File Tra File format

Open Document Spreadsheet ods File Tra File format

Open Document Graphics odg File Tr File format

Other File format

Other, urgent File format

Intelligent Highway Sign File format

JPG file File Transn File format

MPEG-2 file (+mono audio) File Transn File format

MPEG-4 file (+mono audio) File Transn File format

MPEG-4+HEVC File Transn File format

Open Document Presentation odp File Tr File format

Open Document Text odf File Tra File format

Open Document Spreadsheet ods File Tra File format

Open Document Graphics odg File Tr File format

Other File format

Other, urgent File format

PDF	no macros or web active	File format	PDF	no macros or web active	File format	PDF	no macros or web active	File format	PDF
Program	Program m	File format	Program	Program m	File format	Program	Program m	File format	Program
Q codes ICAO/MMS/ITU-R	Queries or	File format	Q codes ICAO/MMS/ITU-R	Queries or	File format	Q codes ICAO/MMS/ITU-R	Queries or	File format	Q codes ICAO/MMS/ITU-R
Rich Text, RTF	File Transn	File format	Rich Text, RTF	File Transn	File format	Rich Text, RTF	File Transn	File format	Rich Text, RTF
Tactical Situation Object, TSO	File Transn	File format	Tactical Situation Object, TSO	File Transn	File format	Tactical Situation Object, TSO	File Transn	File format	Tactical Situation Object, TSO
TSO in EDXL-DE	File Transn	File format	TSO in EDXL-DE	File Transn	File format	TSO in EDXL-DE	File Transn	File format	TSO in EDXL-DE
Transmitter Backup On		File format	Transmitter Backup On		File format	Transmitter Backup On		File format	Transmitter Backup On
Transmitter Carrier Off		File format	Transmitter Carrier Off		File format	Transmitter Carrier Off		File format	Transmitter Carrier Off
Transmitter Carrier On		File format	Transmitter Carrier On		File format	Transmitter Carrier On		File format	Transmitter Carrier On
Transmitter Primary On		File format	Transmitter Primary On		File format	Transmitter Primary On		File format	Transmitter Primary On
Transmitter Status Query		File format	Transmitter Status Query		File format	Transmitter Status Query		File format	Transmitter Status Query
Transmitter Status Response		File format	Transmitter Status Response		File format	Transmitter Status Response		File format	Transmitter Status Response

Text, TXT file (also RTF)	File Transn	File format	Text, TXT file (also RTF)	File Transn	File format	Text, TXT file (also RTF)	File Transn	File format	Text, TXT file (also RTF)
Video/Graphics			Video/Graphics			Video/Graphics			Video/Graphics
Language 1	File Transn	File format	Language 1	File Transn	File format	Language 1	File Transn	File format	Language 1
Video/Graphics			Video/Graphics			Video/Graphics			Video/Graphics
Language 2	File Transn	File format	Language 2	File Transn	File format	Language 2	File Transn	File format	Language 2
Video/Graphics			Video/Graphics			Video/Graphics			Video/Graphics
Language 3	File Transn	File format	Language 3	File Transn	File format	Language 3	File Transn	File format	Language 3
Video/Graphics			Video/Graphics			Video/Graphics			Video/Graphics
Language 4	File Transn	File format	Language 4	File Transn	File format	Language 4	File Transn	File format	Language 4
Video Language *mn*	File Transn	File format	Video Language *mn*	File Transn	File format	Video Language *mn*	File Transn	File format	Video Language *mn*
WAV file	File Transn	File format	WAV file	File Transn	File format	WAV file	File Transn	File format	WAV file
Intel Hex	File Transn	File format	Intel Hex	File Transn	File format	Intel Hex	File Transn	File format	Intel Hex

จำกัด ระยะ ใช้สำหรับ	Swedish. Bing Translate. Bred ordet	Snäv orde	Använda f	Bosnian. Bing translate. Širok pojam	Uzak term	Koristi za	Bulgarian. Bing translate. The Official Script is Cyrillic. Широко понятие	Тесен пла
	Number Codes			Number Codes			Number Codes	
	File format			File format			File format	
	Flood Map DXF File			Flood Map DXF File			Flood Map DXF File	
File Transn	File format	File Transn	File format		File Transn	File format		File Transn
	Flood Map SHP File			Flood Map SHP File			Flood Map SHP File	
File Transn	File format	File Transn	File format		File Transn	File format		File Transn
	Hurricane			Hurricane			Hurricane	
	Inundation SHP Map			Inundation SHP Map			Inundation SHP Map	
File Transn	File format	File Transn	File format		File Transn	File format		File Transn

File Transn	File format	Hurricane Inundation DXF Map	File Transn	File format	Hurricane Inundation DXF Map	File Transn	File format	Hurricane Inundation DXF Map	File Transn
File Transn	File format	Tsunami DXF Map	File Transn	File format	Tsunami DXF Map	File Transn	File format	Tsunami DXF Map	File Transn
File Transn	File format	Tsunami SHP Map	File Transn	File format	Tsunami SHP Map	File Transn	File format	Tsunami SHP Map	File Transn
	File format	Advertisement (if permitted)		File format	Advertisement (if permitted)		File format	Advertisement (if permitted)	
	File format	Advertisement Selected		File format	Advertisement Selected		File format	Advertisement Selected	
File Transn	File format	CAP Broadcast	File Transn	File format	CAP Broadcast	File Transn	File format	CAP Broadcast	File Transn
File Transn	File format	DXF file, CAD or map	File Transn	File format	DXF file, CAD or map	File Transn	File format	DXF file, CAD or map	File Transn
File Transn	File format	EDXL-DE file	File Transn	File format	EDXL-DE file	File Transn	File format	EDXL-DE file	File Transn
File Transn	File format	EDXL-DE file, DTV only	File Transn	File format	EDXL-DE file, DTV only	File Transn	File format	EDXL-DE file, DTV only	File Transn
File Transn	File format	Geographic Information SHP file	File Transn	File format	Geographic Information SHP file	File Transn	File format	Geographic Information SHP file	File Transn
File Transn	File format	IEEE 1512	File Transn	File format	IEEE 1512	File Transn	File format	IEEE 1512	File Transn
File Transn	File format	IEEE 1512 in EDXL-DE	File Transn	File format	IEEE 1512 in EDXL-DE	File Transn	File format	IEEE 1512 in EDXL-DE	File Transn

File format

Intelligent Highway Sign

File format

Intelligent Highway Sign

File format

Intelligent Highway Sign

JPG file

File Transn File format

File Transn File format

File Transn File format

File Transn

MPEG-2 file (+mono audio)

File Transn File format

File Transn File format

File Transn File format

File Transn

MPEG-4 file (+mono audio)

File Transn File format

File Transn File format

File Transn File format

File Transn

MPEG-4+HEVC

File Transn File format

File Transn File format

File Transn File format

File Transn

Open Document Presentation

odp File Tr File format

odp File Tr File format

odp File Tr File format

odp File Tr

Open Document Text

odf File Tra File format

odf File Tra File format

odf File Tra File format

odf File Tra

Open Document Spreadsheet

ods File Tra File format

ods File Tra File format

ods File Tra File format

ods File Tra

Open Document Graphics

odg File Tr File format

odg File Tr File format

odg File Tr File format

odg File Tr

Other

File format

File format

File format

Other, urgent

File format

File format

File format

no macros or web active	File format	PDF	no macros or web active	File format	PDF	no macros or web active	File format	PDF	no macros or web active
Program m	File format	Program	Program m	File format	Program	Program m	File format	Program	Program m
Queries or	File format	Q codes ICAO/MMS/ITU-R	Queries or	File format	Q codes ICAO/MMS/ITU-R	Queries or	File format	Q codes ICAO/MMS/ITU-R	Queries or
File Transn	File format	Rich Text, RTF	File Transn	File format	Rich Text, RTF	File Transn	File format	Rich Text, RTF	File Transn
File Transn	File format	Tactical Situation Object, TSO	File Transn	File format	Tactical Situation Object, TSO	File Transn	File format	Tactical Situation Object, TSO	File Transn
File Transn	File format	TSO in EDXL-DE	File Transn	File format	TSO in EDXL-DE	File Transn	File format	TSO in EDXL-DE	File Transn
	File format	Transmitter Backup On		File format	Transmitter Backup On		File format	Transmitter Backup On	
	File format	Transmitter Carrier Off		File format	Transmitter Carrier Off		File format	Transmitter Carrier Off	
	File format	Transmitter Carrier On		File format	Transmitter Carrier On		File format	Transmitter Carrier On	
	File format	Transmitter Primary On		File format	Transmitter Primary On		File format	Transmitter Primary On	
	File format	Transmitter Status Query		File format	Transmitter Status Query		File format	Transmitter Status Query	
	File format	Transmitter Status Response		File format	Transmitter Status Response		File format	Transmitter Status Response	

File Transn	File format	Text, TXT file (also RTF)	File Transn	File format	Text, TXT file (also RTF)	File Transn	File format	Text, TXT file (also RTF)	File Transn
File Transn	File format	Video/Graphics Language 1	File Transn	File format	Video/Graphics Language 1	File Transn	File format	Video/Graphics Language 1	File Transn
File Transn	File format	Video/Graphics Language 2	File Transn	File format	Video/Graphics Language 2	File Transn	File format	Video/Graphics Language 2	File Transn
File Transn	File format	Video/Graphics Language 3	File Transn	File format	Video/Graphics Language 3	File Transn	File format	Video/Graphics Language 3	File Transn
File Transn	File format	Video/Graphics Language 4	File Transn	File format	Video/Graphics Language 4	File Transn	File format	Video/Graphics Language 4	File Transn
File Transn	File format	Video Language *mn*	File Transn	File format	Video Language *mn*	File Transn	File format	Video Language *mn*	File Transn
File Transn	File format	WAV file	File Transn	File format	WAV file	File Transn	File format	WAV file	File Transn
File Transn	File format	Intel Hex	File Transn	File format	Intel Hex	File Transn	File format	Intel Hex	File Transn

Използва	Africaans. Bing translate. Breë termyn	Smal term	Gebruik vi	Estonain.	Kitsas ter	Gebruik vi	Icelandic. Google translate. Víðtækt hugtak	Þröng orð	Nota fyrir
	Number Codes			Number Codes			Number Codes		
File format		File format			File format			File format	
	Flood Map DXF File			Flood Map DXF File			Flood Map DXF File		
File format		File Transn	File format		File Transn	File format		File Transn	File format
	Flood Map SHP File			Flood Map SHP File			Flood Map SHP File		
File format		File Transn	File format		File Transn	File format		File Transn	File format
	Hurricane Inundatio n SHP Map			Hurricane Inundatio n SHP Map			Hurricane Inundatio n SHP Map		
File format		File Transn	File format		File Transn	File format		File Transn	File format

	Hurricane Inundation DXF Map	File Transn	File format	Hurricane Inundation DXF Map	File Transn	File format	Hurricane Inundation DXF Map	File Transn	File format
File format	Tsunami DXF Map	File Transn	File format	Tsunami DXF Map	File Transn	File format	Tsunami DXF Map	File Transn	File format
File format	Tsunami SHP Map	File Transn	File format	Tsunami SHP Map	File Transn	File format	Tsunami SHP Map	File Transn	File format
File format	Advertisement (if permitted)	File format		Advertisement (if permitted)	File format		Advertisement (if permitted)	File format	
File format	Advertisement Selected	File format		Advertisement Selected	File format		Advertisement Selected	File format	
File format	CAP Broadcast	File Transn	File format	CAP Broadcast	File Transn	File format	CAP Broadcast	File Transn	File format
File format	DXF file, CAD or map	File Transn	File format	DXF file, CAD or map	File Transn	File format	DXF file, CAD or map	File Transn	File format
File format	EDXL-DE file	File Transn	File format	EDXL-DE file	File Transn	File format	EDXL-DE file	File Transn	File format
File format	EDXL-DE file, DTV only	File Transn	File format	EDXL-DE file, DTV only	File Transn	File format	EDXL-DE file, DTV only	File Transn	File format
File format	Geographic Information SHP file	File Transn	File format	Geographic Information SHP file	File Transn	File format	Geographic Information SHP file	File Transn	File format
File format	IEEE 1512	File Transn	File format	IEEE 1512	File Transn	File format	IEEE 1512	File Transn	File format
File format	IEEE 1512 in EDXL-DE	File Transn	File format	IEEE 1512 in EDXL-DE	File Transn	File format	IEEE 1512 in EDXL-DE	File Transn	File format

File format Intelligent Highway Sign File format File format Intelligent Highway Sign File format File format Intelligent Highway Sign File format

File format JPG file File Transn File format File format JPG file File Transn File format File format JPG file File Transn File format

File format MPEG-2 file (+mono audio) File Transn File format File format MPEG-2 file (+mono audio) File Transn File format File format MPEG-2 file (+mono audio) File Transn File format

File format MPEG-4 file (+mono audio) File Transn File format File format MPEG-4 file (+mono audio) File Transn File format File format MPEG-4 file (+mono audio) File Transn File format

File format MPEG-4+HEVC File Transn File format File format MPEG-4+HEVC File Transn File format File format MPEG-4+HEVC File Transn File format

File format Open Document Presentation odp File Tr File format File format Open Document Presentation odp File Tr File format File format Open Document Presentation odp File Tr File format

File format Open Document Text odf File Tra File format File format Open Document Text odf File Tra File format File format Open Document Text odf File Tra File format

File format Open Document Spreadsheet ods File Tra File format File format Open Document Spreadsheet ods File Tra File format File format Open Document Spreadsheet ods File Tra File format

File format Open Document Graphics odg File Tr File format File format Open Document Graphics odg File Tr File format File format Open Document Graphics odg File Tr File format

File format Other File format File format Other File format File format Other File format

File format Other, urgent File format File format Other, urgent File format File format Other, urgent File format

File format	PDF	no macros or web active	File format	PDF	no macros or web active	File format	PDF	no macros or web active	File format
File format	Program	Program m	File format	Program	Program m	File format	Program	Program m	File format
File format	Q codes ICAO/MMS/ITU-R	Queries or	File format	Q codes ICAO/MMS/ITU-R	Queries or	File format	Q codes ICAO/MMS/ITU-R	Queries or	File format
File format	Rich Text, RTF	File Transn	File format	Rich Text, RTF	File Transn	File format	Rich Text, RTF	File Transn	File format
File format	Tactical Situation Object, TSO	File Transn	File format	Tactical Situation Object, TSO	File Transn	File format	Tactical Situation Object, TSO	File Transn	File format
File format	TSO in EDXL-DE	File Transn	File format	TSO in EDXL-DE	File Transn	File format	TSO in EDXL-DE	File Transn	File format
File format	Transmitter Backup On		File format	Transmitter Backup On		File format	Transmitter Backup On		File format
File format	Transmitter Carrier Off		File format	Transmitter Carrier Off		File format	Transmitter Carrier Off		File format
File format	Transmitter Carrier On		File format	Transmitter Carrier On		File format	Transmitter Carrier On		File format
File format	Transmitter Primary On		File format	Transmitter Primary On		File format	Transmitter Primary On		File format
File format	Transmitter Status Query		File format	Transmitter Status Query		File format	Transmitter Status Query		File format
File format	Transmitter Status Response		File format	Transmitter Status Response		File format	Transmitter Status Response		File format

File format	Text, TXT file (also RTF)	File Transn	File format	Text, TXT file (also RTF)	File Transn	File format	Text, TXT file (also RTF)	File Transn	File format
File format	Video/Graphics Language 1	File Transn	File format	Video/Graphics Language 1	File Transn	File format	Video/Graphics Language 1	File Transn	File format
File format	Video/Graphics Language 2	File Transn	File format	Video/Graphics Language 2	File Transn	File format	Video/Graphics Language 2	File Transn	File format
File format	Video/Graphics Language 3	File Transn	File format	Video/Graphics Language 3	File Transn	File format	Video/Graphics Language 3	File Transn	File format
File format	Video/Graphics Language 4	File Transn	File format	Video/Graphics Language 4	File Transn	File format	Video/Graphics Language 4	File Transn	File format
File format	Video Language *mn*	File Transn	File format	Video Language *mn*	File Transn	File format	Video Language *mn*	File Transn	File format
File format	WAV file	File Transn	File format	WAV file	File Transn	File format	WAV file	File Transn	File format
File format	Intel Hex	File Transn	File format	Intel Hex	File Transn	File format	Intel Hex	File Transn	File format

Latvian. Google translate. Plašs terminš	**Šaurs terr**	**lzmantot p**	**Lithuanian. Google translate. Plati sąvoka**	**Siauras te**	**Naudoti u**	**Luxembourgish. Googl translate Only, Broad Term. Translation with Google Translate only available. Often English is used.**	**Narrow Te**	**Benotzt F**	**Macedonian.Google Translate only. Широка смисла**
Number Codes			Number Codes			Number Codes			Number Codes
		File format			File format			File format	
Flood Map DXF File	File Transn	File format	Flood Map DXF File	File Transn	File format	Flood Map DXF File	File Transn	File format	Flood Map DXF File
Flood Map SHP File	File Transn	File format	Flood Map SHP File	File Transn	File format	Flood Map SHP File	File Transn	File format	Flood Map SHP File
Hurricane			Hurricane			Hurricane			Hurricane
Inundation SHP Map	File Transn	File format	Inundation SHP Map	File Transn	File format	Inundation SHP Map	File Transn	File format	Inundation SHP Map

Hurricane Inundation DXF Map	File Transn	File format	Hurricane Inundation DXF Map	File Transn	File format	Hurricane Inundation DXF Map	File Transn	File format	Hurricane Inundation DXF Map
Tsunami DXF Map	File Transn	File format	Tsunami DXF Map	File Transn	File format	Tsunami DXF Map	File Transn	File format	Tsunami DXF Map
Tsunami SHP Map	File Transn	File format	Tsunami SHP Map	File Transn	File format	Tsunami SHP Map	File Transn	File format	Tsunami SHP Map
Advertisement (if permitted)		File format	Advertisement (if permitted)		File format	Advertisement (if permitted)		File format	Advertisement (if permitted)
Advertisement Selected		File format	Advertisement Selected		File format	Advertisement Selected		File format	Advertisement Selected
CAP Broadcast	File Transn	File format	CAP Broadcast	File Transn	File format	CAP Broadcast	File Transn	File format	CAP Broadcast
DXF file, CAD or map	File Transn	File format	DXF file, CAD or map	File Transn	File format	DXF file, CAD or map	File Transn	File format	DXF file, CAD or map
EDXL-DE file	File Transn	File format	EDXL-DE file	File Transn	File format	EDXL-DE file	File Transn	File format	EDXL-DE file
EDXL-DE file, DTV only	File Transn	File format	EDXL-DE file, DTV only	File Transn	File format	EDXL-DE file, DTV only	File Transn	File format	EDXL-DE file, DTV only
Geographic Information SHP file	File Transn	File format	Geographic Information SHP file	File Transn	File format	Geographic Information SHP file	File Transn	File format	Geographic Information SHP file
IEEE 1512	File Transn	File format	IEEE 1512	File Transn	File format	IEEE 1512	File Transn	File format	IEEE 1512
IEEE 1512 in EDXL-DE	File Transn	File format	IEEE 1512 in EDXL-DE	File Transn	File format	IEEE 1512 in EDXL-DE	File Transn	File format	IEEE 1512 in EDXL-DE

Intelligent Highway Sign File format

JPG file File Transn File format

MPEG-2 file (+mono audio) File Transn File format

MPEG-4 file (+mono audio) File Transn File format

MPEG-4+HEVC File Transn File format

Open Document Presentation odp File Tr File format

Open Document Text odf File Tra File format

Open Document Spreadsheet ods File Tra File format

Open Document Graphics odg File Tr File format

Other File format

Other, urgent File format

Intelligent Highway Sign File format

JPG file File Transn File format

MPEG-2 file (+mono audio) File Transn File format

MPEG-4 file (+mono audio) File Transn File format

MPEG-4+HEVC File Transn File format

Open Document Presentation odp File Tr File format

Open Document Text odf File Tra File format

Open Document Spreadsheet ods File Tra File format

Open Document Graphics odg File Tr File format

Other File format

Other, urgent File format

Intelligent Highway Sign File format

JPG file File Transn File format

MPEG-2 file (+mono audio) File Transn File format

MPEG-4 file (+mono audio) File Transn File format

MPEG-4+HEVC File Transn File format

Open Document Presentation odp File Tr File format

Open Document Text odf File Tra File format

Open Document Spreadsheet ods File Tra File format

Open Document Graphics odg File Tr File format

Other File format

Other, urgent File format

Intelligent Highway Sign File format

JPG file File Transn File format

MPEG-2 file (+mono audio) File Transn File format

MPEG-4 file (+mono audio) File Transn File format

MPEG-4+HEVC File Transn File format

Open Document Presentation odp File Tr File format

Open Document Text odf File Tra File format

Open Document Spreadsheet ods File Tra File format

Open Document Graphics odg File Tr File format

Other File format

Other, urgent File format

PDF	no macros or web active	File format	PDF	no macros or web active	File format	PDF	no macros or web active	File format	PDF
Program	Program m	File format	Program	Program m	File format	Program	Program m	File format	Program
Q codes ICAO/MMS/ITU-R	Queries or	File format	Q codes ICAO/MMS/ITU-R	Queries or	File format	Q codes ICAO/MMS/ITU-R	Queries or	File format	Q codes ICAO/MMS/ITU-R
Rich Text, RTF	File Transn	File format	Rich Text, RTF	File Transn	File format	Rich Text, RTF	File Transn	File format	Rich Text, RTF
Tactical Situation Object, TSO	File Transn	File format	Tactical Situation Object, TSO	File Transn	File format	Tactical Situation Object, TSO	File Transn	File format	Tactical Situation Object, TSO
TSO in EDXL-DE	File Transn	File format	TSO in EDXL-DE	File Transn	File format	TSO in EDXL-DE	File Transn	File format	TSO in EDXL-DE
Transmitter Backup On		File format	Transmitter Backup On		File format	Transmitter Backup On		File format	Transmitter Backup On
Transmitter Carrier Off		File format	Transmitter Carrier Off		File format	Transmitter Carrier Off		File format	Transmitter Carrier Off
Transmitter Carrier On		File format	Transmitter Carrier On		File format	Transmitter Carrier On		File format	Transmitter Carrier On
Transmitter Primary On		File format	Transmitter Primary On		File format	Transmitter Primary On		File format	Transmitter Primary On
Transmitter Status Query		File format	Transmitter Status Query		File format	Transmitter Status Query		File format	Transmitter Status Query
Transmitter Status Response		File format	Transmitter Status Response		File format	Transmitter Status Response		File format	Transmitter Status Response

Text, TXT file (also RTF)	File Transn	File format	Text, TXT file (also RTF)	File Transn	File format	Text, TXT file (also RTF)	File Transn	File format	Text, TXT file (also RTF)
Video/Graphics			Video/Graphics			Video/Graphics			Video/Graphics
Language 1	File Transn	File format	Language 1	File Transn	File format	Language 1	File Transn	File format	Language 1
Video/Graphics			Video/Graphics			Video/Graphics			Video/Graphics
Language 2	File Transn	File format	Language 2	File Transn	File format	Language 2	File Transn	File format	Language 2
Video/Graphics			Video/Graphics			Video/Graphics			Video/Graphics
Language 3	File Transn	File format	Language 3	File Transn	File format	Language 3	File Transn	File format	Language 3
Video/Graphics			Video/Graphics			Video/Graphics			Video/Graphics
Language 4	File Transn	File format	Language 4	File Transn	File format	Language 4	File Transn	File format	Language 4
Video Language *mn*	File Transn	File format	Video Language *mn*	File Transn	File format	Video Language *mn*	File Transn	File format	Video Language *mn*
WAV file	File Transn	File format	WAV file	File Transn	File format	WAV file	File Transn	File format	WAV file
Intel Hex	File Transn	File format	Intel Hex	File Transn	File format	Intel Hex	File Transn	File format	Intel Hex

Тесен пер	Користи з	Maltese. Bing translate. Terminu Wiesgħa	lava vulka	Użu għall-	Norwegian, may be Bokmål. Grovt sett	Smal sikt	Bruk for	Sesotho. Only Google Translate available. Nako e Akaretsang	Nako e kh
		Number Codes			Number Codes			Number Codes	
		File format			File format			File format	
		Flood Map DXF File			Flood Map DXF File			Flood Map DXF File	
File Transn	File format		File Transn	File format		File Transn	File format		File Transn
		Flood Map SHP File			Flood Map SHP File			Flood Map SHP File	
File Transn	File format		File Transn	File format		File Transn	File format		File Transn
		Hurricane			Hurricane			Hurricane	
		Inundation SHP			Inundation SHP			Inundation SHP	
File Transn	File format	Map	File Transn	File format	Map	File Transn	File format	Map	File Transn

File Transn	File format	Hurricane Inundation DXF Map	File Transn	File format	Hurricane Inundation DXF Map	File Transn	File format	Hurricane Inundation DXF Map	File Transn
File Transn	File format	Tsunami DXF Map	File Transn	File format	Tsunami DXF Map	File Transn	File format	Tsunami DXF Map	File Transn
File Transn	File format	Tsunami SHP Map	File Transn	File format	Tsunami SHP Map	File Transn	File format	Tsunami SHP Map	File Transn
	File format	Advertisement (if permitted)		File format	Advertisement (if permitted)		File format	Advertisement (if permitted)	
	File format	Advertisement Selected		File format	Advertisement Selected		File format	Advertisement Selected	
File Transn	File format	CAP Broadcast	File Transn	File format	CAP Broadcast	File Transn	File format	CAP Broadcast	File Transn
File Transn	File format	DXF file, CAD or map	File Transn	File format	DXF file, CAD or map	File Transn	File format	DXF file, CAD or map	File Transn
File Transn	File format	EDXL-DE file	File Transn	File format	EDXL-DE file	File Transn	File format	EDXL-DE file	File Transn
File Transn	File format	EDXL-DE file, DTV only	File Transn	File format	EDXL-DE file, DTV only	File Transn	File format	EDXL-DE file, DTV only	File Transn
File Transn	File format	Geographic Information SHP file	File Transn	File format	Geographic Information SHP file	File Transn	File format	Geographic Information SHP file	File Transn
File Transn	File format	IEEE 1512	File Transn	File format	IEEE 1512	File Transn	File format	IEEE 1512	File Transn
File Transn	File format	IEEE 1512 in EDXL-DE	File Transn	File format	IEEE 1512 in EDXL-DE	File Transn	File format	IEEE 1512 in EDXL-DE	File Transn

File format

Intelligent Highway Sign

File format

Intelligent Highway Sign

File format

Intelligent Highway Sign

JPG file

File Transn File format

File Transn File format

File Transn File format

File Transn

MPEG-2 file (+mono audio)

File Transn File format

File Transn File format

File Transn File format

File Transn

MPEG-4 file (+mono audio)

File Transn File format

File Transn File format

File Transn File format

File Transn

MPEG-4+HEVC

File Transn File format

File Transn File format

File Transn File format

File Transn

Open Document Presentation

odp File Tr File format

odp File Tr File format

odp File Tr File format

odp File Tr

Open Document Text

odf File Tra File format

odf File Tra File format

odf File Tra File format

odf File Tra

Open Document Spreadsheet

ods File Tra File format

ods File Tra File format

ods File Tra File format

ods File Tra

Open Document Graphics

odg File Tr File format

odg File Tr File format

odg File Tr File format

odg File Tr

Other

File format

File format

File format

Other, urgent

File format

File format

File format

no macros or web active	File format	PDF	no macros or web active	File format	PDF	no macros or web active	File format	PDF	no macros or web active
Program m	File format	Program	Program m	File format	Program	Program m	File format	Program	Program m
Queries or	File format	Q codes ICAO/MMS/ITU-R	Queries or	File format	Q codes ICAO/MMS/ITU-R	Queries or	File format	Q codes ICAO/MMS/ITU-R	Queries or
File Transn	File format	Rich Text, RTF	File Transn	File format	Rich Text, RTF	File Transn	File format	Rich Text, RTF	File Transn
File Transn	File format	Tactical Situation Object, TSO	File Transn	File format	Tactical Situation Object, TSO	File Transn	File format	Tactical Situation Object, TSO	File Transn
File Transn	File format	TSO in EDXL-DE	File Transn	File format	TSO in EDXL-DE	File Transn	File format	TSO in EDXL-DE	File Transn
	File format	Transmitter Backup On		File format	Transmitter Backup On		File format	Transmitter Backup On	
	File format	Transmitter Carrier Off		File format	Transmitter Carrier Off		File format	Transmitter Carrier Off	
	File format	Transmitter Carrier On		File format	Transmitter Carrier On		File format	Transmitter Carrier On	
	File format	Transmitter Primary On		File format	Transmitter Primary On		File format	Transmitter Primary On	
	File format	Transmitter Status Query		File format	Transmitter Status Query		File format	Transmitter Status Query	
	File format	Transmitter Status Response		File format	Transmitter Status Response		File format	Transmitter Status Response	

File Transn	File format	Text, TXT file (also RTF)	File Transn	File format	Text, TXT file (also RTF)	File Transn	File format	Text, TXT file (also RTF)	File Transn
File Transn	File format	Video/Graphics Language 1	File Transn	File format	Video/Graphics Language 1	File Transn	File format	Video/Graphics Language 1	File Transn
File Transn	File format	Video/Graphics Language 2	File Transn	File format	Video/Graphics Language 2	File Transn	File format	Video/Graphics Language 2	File Transn
File Transn	File format	Video/Graphics Language 3	File Transn	File format	Video/Graphics Language 3	File Transn	File format	Video/Graphics Language 3	File Transn
File Transn	File format	Video/Graphics Language 4	File Transn	File format	Video/Graphics Language 4	File Transn	File format	Video/Graphics Language 4	File Transn
File Transn	File format	Video Language *mn*	File Transn	File format	Video Language *mn*	File Transn	File format	Video Language *mn*	File Transn
File Transn	File format	WAV file	File Transn	File format	WAV file	File Transn	File format	WAV file	File Transn
File Transn	File format	Intel Hex	File Transn	File format	Intel Hex	File Transn	File format	Intel Hex	File Transn

File format	Number Codes	File format	Number Codes		File format	Number Codes		File format
File format	Flood Map DXF File	File format	Flood Map DXF File	File Transmission	File format	Flood Map DXF File	File Transn	File format
File format	Flood Map SHP File	File format	Flood Map SHP File	File Transmission	File format	Flood Map SHP File	File Transn	File format
File format	Hurricane Inundation SHP Map	File format	Hurricane Inundation SHP Map	File Transmission	File format	Hurricane Inundation SHP Map	File Transn	File format

	Hurricane Inundation DXF Map			Hurricane Inundation DXF Map			Hurricane Inundation DXF Map		
File format		File Transn	File format		File Transmission	File format		File Transn	File format
File format	Tsunami DXF Map	File Transn	File format	Tsunami DXF Map	File Transmission	File format	Tsunami DXF Map	File Transn	File format
File format	Tsunami SHP Map	File Transn	File format	Tsunami SHP Map	File Transmission	File format	Tsunami SHP Map	File Transn	File format
File format	Advertisement (if permitted)		File format	Advertisement (if permitted)		File format	Advertisement (if permitted)		File format
File format	Advertisement Selected		File format	Advertisement Selected		File format	Advertisement Selected		File format
File format	CAP Broadcast	File Transn	File format	CAP Broadcast	File Transmission	File format	CAP Broadcast	File Transn	File format
File format	DXF file, CAD or map	File Transn	File format	DXF file, CAD or map	File Transmission	File format	DXF file, CAD or map	File Transn	File format
File format	EDXL-DE file	File Transn	File format	EDXL-DE file	File Transmission	File format	EDXL-DE file	File Transn	File format
File format	EDXL-DE file, DTV only	File Transn	File format	EDXL-DE file, DTV only	File Transmission	File format	EDXL-DE file, DTV only	File Transn	File format
File format	Geographic Information SHP file	File Transn	File format	Geographic Information SHP file	File Transmission	File format	Geographic Information SHP file	File Transn	File format
File format	IEEE 1512	File Transn	File format	IEEE 1512	File Transmission	File format	IEEE 1512	File Transn	File format
File format	IEEE 1512 in EDXL-DE	File Transn	File format	IEEE 1512 in EDXL-DE	File Transmission	File format	IEEE 1512 in EDXL-DE	File Transn	File format

File format Intelligent Highway Sign File format File format Intelligent Highway Sign File format File format Intelligent Highway Sign File format

File format JPG file File format File Transn File format JPG file File Transmission File format File format JPG file File Transn File format

File format MPEG-2 file (+mono audio) File format File Transn File format MPEG-2 file (+mono audio) File Transmission File format File format MPEG-2 file (+mono audio) File Transn File format

File format MPEG-4 file (+mono audio) File format File Transn File format MPEG-4 file (+mono audio) File Transmission File format File format MPEG-4 file (+mono audio) File Transn File format

File format MPEG-4+HEVC File format File Transn File format MPEG-4+HEVC File Transmission File format File format MPEG-4+HEVC File Transn File format

File format Open Document Presentation File format odp File Tr File format Open Document Presentation odp File Transmission File format File format Open Document Presentation odp File Tr File format

File format Open Document Text File format odf File Tra File format Open Document Text odf File Transmission File format File format Open Document Text odf File Tra File format

File format Open Document Spreadsheet File format ods File Tra File format Open Document Spreadsheet ods File Transmission File format File format Open Document Spreadsheet ods File Tra File format

File format Open Document Graphics File format odg File Tr File format Open Document Graphics odg File Transmission File format File format Open Document Graphics odg File Tr File format

File format Other File format File format Other File format File format Other File format

File format Other, urgent File format File format Other, urgent File format File format Other, urgent File format

File format	PDF	no macros or web active	File format	PDF	no macros or web active	File format	PDF	no macros or web active	File format
File format	Program	Program m	File format	Program	Program metadata	File format	Program	Program m	File format
File format	Q codes ICAO/MMS/ITU-R	Queries or	File format	Q codes ICAO/MMS/ITU-R	Queries or notes	File format	Q codes ICAO/MMS/ITU-R	Queries or	File format
File format	Rich Text, RTF	File Transn	File format	Rich Text, RTF	File Transmission	File format	Rich Text, RTF	File Transn	File format
File format	Tactical Situation Object, TSO	File Transn	File format	Tactical Situation Object, TSO	File Transmission	File format	Tactical Situation Object, TSO	File Transn	File format
File format	TSO in EDXL-DE	File Transn	File format	TSO in EDXL-DE	File Transmission	File format	TSO in EDXL-DE	File Transn	File format
File format	Transmitter Backup On		File format	Transmitter Backup On		File format	Transmitter Backup On		File format
File format	Transmitter Carrier Off		File format	Transmitter Carrier Off		File format	Transmitter Carrier Off		File format
File format	Transmitter Carrier On		File format	Transmitter Carrier On		File format	Transmitter Carrier On		File format
File format	Transmitter Primary On		File format	Transmitter Primary On		File format	Transmitter Primary On		File format
File format	Transmitter Status Query		File format	Transmitter Status Query		File format	Transmitter Status Query		File format
File format	Transmitter Status Response		File format	Transmitter Status Response		File format	Transmitter Status Response		File format

File format	Text, TXT file (also RTF)	File Transn	File format	Text, TXT file (also RTF)	File Transmission	File format	Text, TXT file (also RTF)	File Transn File format
File format	Video/Graphics Language 1	File Transn	File format	Video/Graphics Language 1	File Transmission	File format	Video/Graphics Language 1	File Transn File format
File format	Video/Graphics Language 2	File Transn	File format	Video/Graphics Language 2	File Transmission	File format	Video/Graphics Language 2	File Transn File format
File format	Video/Graphics Language 3	File Transn	File format	Video/Graphics Language 3	File Transmission	File format	Video/Graphics Language 3	File Transn File format
File format	Video/Graphics Language 4	File Transn	File format	Video/Graphics Language 4	File Transmission	File format	Video/Graphics Language 4	File Transn File format
File format	Video Language *mn*	File Transn	File format	Video Language *mn*	File Transmission	File format	Video Language *mn*	File Transn File format
File format	WAV file	File Transn	File format	WAV file	File Transmission	File format	WAV file	File Transn File format
File format	Intel Hex	File Transn	File format	Intel Hex	File Transmission	File format	Intel Hex	File Transn File format

The following Event (EEE) codes are presently U

EEE is reserve

Natu re	Event codes	File format	Advertise ment (if permitted	
Natio na		File format	Advertise ment Selected	
E m er	EAN.	File format	CAP Broadcast	File Transmission
Natio na l	NIC	File format	DXF file, CAD or map	File Transmission
Natio na l Pe	NPT.	File format	EDXL-DE file	File Transmission
Requ	RMT.	File format	EDXL-DE file, DTV only	File Transmission
Requ	RWT.	File format	Geograph ic	File Transmission
St at		File format	IEEE 1512	File Transmission

Administr	ADR.	File format	IEEE 1512 in EDXL-DE	File Transmission
Avalanche	AVW.	File format	Intelligent Highway Sign	
Aval	AVA.	File format	JPG file	File Transmission
Blizzard	BZW.	File format	MPEG-2 file (+mono audio)	File Transmission
Child	CAE.	File format	MPEG-4 file (+mono	File Transmission
Civil	CDW.	File format	MPEG-4+HEVC	File Transmission
Civil Emergenc	CEM.	File format	Open Document Presentation	odp File Transmission
Coastal Floo	CFW.	File format	Open Document Text	odf File Transmission

Coastal Flood Watch	CFA.	File format	Open Document Spreadsheet	ods File Transmission
Dust St	DSW.	File format	Open Document Graphics	odg File Transmission
Earthquake	EQW.	File format	Other	
Evacuatio	EVI.	File format	Other, urgent	
Extreme wi	EWW.	File format	PDF	no macros or web active

Fire Warning	FRW.	File format	Program	Program metadata
Flash	FFW.	File format	Q codes ICAO/MMS/ITU-R	Queries or notes
Flash Flood Warning	FFA.	File format	Rich Text, RTF	File Transmission
Flash Flood Statement	FFS.	File format	Tactical Situation Object, TSO	File Transmission
Flood Warning	FLW.	File format	TSO in EDXL-DE	File Transmission
Flood Watch	FLA.	File format	Transmitter Backup On	
Flood St	FLS.	File format	Transmitter Carrier Off	

Hazardous Materials Warning	HMW.	Transmitter Carrier On	File format	
High Water Warning	HWW.	Transmitter Primary On	File format	
High Wind Warning	HWA.	Transmitter Status Query	File format	
Hurricane Warning	HUW.	Transmitter Status Response	File format	
Hurricane Watch	HUA.	Text, TXT file (also RTF)	File format	File Transmission
Hurricane Statement	HLS.	Video/Graphics Language 1	File format	File Transmission
Law Enforcement	LEW.	Video/Graphics Language 2	File format	File Transmission

Local Ar	LAE.	File format	Video/Graphics Language 3	File Transmission
Network Messa	NMN.	File format	Video/Graphics Language 4	File Transmission
911 Telephone Outage E	TOE.	File format	Video Language *mn*	File Transmission
Nuclear Power Plan	NUW.	File format	WAV file	File Transmission
Pr	DMO.	File format	Intel Hex	File Transmission
Ra	RHW.			
Se	SVR.			
Se	SVA.			
Se	SVS.			
Sh	SPW			
Sp	SMW.			
Sp	SPS.			

St	SSA.
St	SSW.
To	TOR.
To	TOA.
Tr	TRW.
Tr	TRA.
Ts	TSW.
Ts	TSA.
Vo	VOW.
Wi	WSW.
Wi	WSA.

Hmong Laos. Google Translate Only. Thoob Ntiaj Teb	Used in U	Siv Rau	Zulu. Google Translate Only. Ithemu Elibanzi	Isikhathi esiseduze	Sebenzisa	Bangla. Bing translate. চওড়া কাল	সংকীর্ণ মোড়ে	জন্য ব্যবহার	Sinhala, Sri Lanka. Google Translate Only. ප්‍රළුල් ෂරාෂය
Number Codes		File format	Number Codes		File format	Number Codes		File format	Number Codes
Flood Map DXF File	File Transn	File format	Flood Map DXF File	File Transmission	File format	Flood Map DXF File	File Transmission	File format	Flood Map DXF File
Flood Map SHP File	File Transn	File format	Flood Map SHP File	File Transmission	File format	Flood Map SHP File	File Transmission	File format	Flood Map SHP File
Hurricane			Hurricane			Hurricane			Hurricane
Inundation SHP Map	File Transn	File format	Inundation SHP Map	File Transmission	File format	Inundation SHP Map	File Transmission	File format	Inundation SHP Map

Hurricane		Hurricane			Hurricane		Hurricane
Inundation DXF Map	File Transn File format	Inundation DXF Map	File Transmission	File format	Inundation DXF Map	File Transmission File format	Inundation DXF Map
Tsunami DXF Map	File Transn File format	Tsunami DXF Map	File Transmission	File format	Tsunami DXF Map	File Transmission File format	Tsunami DXF Map
Tsunami SHP Map	File Transn File format	Tsunami SHP Map	File Transmission	File format	Tsunami SHP Map	File Transmission File format	Tsunami SHP Map
Advertisement (if permitted)	File format	Advertisement (if permitted)		File format	Advertisement (if permitted)	File format	Advertisement (if permitted)
Advertisement Selected	File format	Advertisement Selected		File format	Advertisement Selected	File format	Advertisement Selected
CAP Broadcast	File Transn File format	CAP Broadcast	File Transmission	File format	CAP Broadcast	File Transmission File format	CAP Broadcast
DXF file, CAD or map	File Transn File format	DXF file, CAD or map	File Transmission	File format	DXF file, CAD or map	File Transmission File format	DXF file, CAD or map
EDXL-DE file	File Transn File format	EDXL-DE file	File Transmission	File format	EDXL-DE file	File Transmission File format	EDXL-DE file
EDXL-DE file, DTV only	File Transn File format	EDXL-DE file, DTV only	File Transmission	File format	EDXL-DE file, DTV only	File Transmission File format	EDXL-DE file, DTV only
Geographic Information SHP file	File Transn File format	Geographic Information SHP file	File Transmission	File format	Geographic Information SHP file	File Transmission File format	Geographic Information SHP file
IEEE 1512	File Transn File format	IEEE 1512	File Transmission	File format	IEEE 1512	File Transmission File format	IEEE 1512
IEEE 1512 in EDXL-DE	File Transn File format	IEEE 1512 in EDXL-DE	File Transmission	File format	IEEE 1512 in EDXL-DE	File Transmission File format	IEEE 1512 in EDXL-DE

Intelligent Highway Sign	File format	Intelligent Highway Sign	File format	Intelligent Highway Sign	File format	Intelligent Highway Sign	File format
JPG file	File Transn File format	JPG file	File Transmission File format	JPG file	File Transmission File format	JPG file	File format
MPEG-2 file (+mono audio)	File Transn File format	MPEG-2 file (+mono audio)	File Transmission File format	MPEG-2 file (+mono audio)	File Transmission File format	MPEG-2 file (+mono audio)	File format
MPEG-4 file (+mono audio)	File Transn File format	MPEG-4 file (+mono audio)	File Transmission File format	MPEG-4 file (+mono audio)	File Transmission File format	MPEG-4 file (+mono audio)	File format
MPEG-4+HEVC	File Transn File format	MPEG-4+HEVC	File Transmission File format	MPEG-4+HEVC	File Transmission File format	MPEG-4+HEVC	File format
Open Document Presentation	odp File Tr File format	Open Document Presentation	odp File Transmission File format	Open Document Presentation	odp File Transmission File format	Open Document Presentation	File format
Open Document Text	odf File Tra File format	Open Document Text	odf File Transmission File format	Open Document Text	odf File Transmission File format	Open Document Text	File format
Open Document Spreadsheet	ods File Tra File format	Open Document Spreadsheet	ods File Transmission File format	Open Document Spreadsheet	ods File Transmission File format	Open Document Spreadsheet	File format
Open Document Graphics	odg File Tr File format	Open Document Graphics	odg File Transmission File format	Open Document Graphics	odg File Transmission File format	Open Document Graphics	File format
Other	File format	Other	File format	Other	File format	Other	File format
Other, urgent	File format	Other, urgent	File format	Other, urgent	File format	Other, urgent	File format

PDF	no macros or web active	File format	PDF	no macros or web active	File format	PDF	no macros or web active	File format	PDF
Program	Program m	File format	Program	Program metadata	File format	Program	Program metadata	File format	Program
Q codes ICAO/MMS/ITU-R	Queries or	File format	Q codes ICAO/MMS/ITU-R	Queries or notes	File format	Q codes ICAO/MMS/ITU-R	Queries or notes	File format	Q codes ICAO/MMS/ITU-R
Rich Text, RTF	File Transn	File format	Rich Text, RTF	File Transmission	File format	Rich Text, RTF	File Transmission	File format	Rich Text, RTF
Tactical Situation Object, TSO	File Transn	File format	Tactical Situation Object, TSO	File Transmission	File format	Tactical Situation Object, TSO	File Transmission	File format	Tactical Situation Object, TSO
TSO in EDXL-DE	File Transn	File format	TSO in EDXL-DE	File Transmission	File format	TSO in EDXL-DE	File Transmission	File format	TSO in EDXL-DE
Transmitter Backup On		File format	Transmitter Backup On		File format	Transmitter Backup On		File format	Transmitter Backup On
Transmitter Carrier Off		File format	Transmitter Carrier Off		File format	Transmitter Carrier Off		File format	Transmitter Carrier Off
Transmitter Carrier On		File format	Transmitter Carrier On		File format	Transmitter Carrier On		File format	Transmitter Carrier On
Transmitter Primary On		File format	Transmitter Primary On		File format	Transmitter Primary On		File format	Transmitter Primary On
Transmitter Status Query		File format	Transmitter Status Query		File format	Transmitter Status Query		File format	Transmitter Status Query
Transmitter Status Response		File format	Transmitter Status Response		File format	Transmitter Status Response		File format	Transmitter Status Response

Text, TXT file (also RTF)	File Transn	File format	Text, TXT file (also RTF)	File Transmission	File format	Text, TXT file (also RTF)	File Transmission	File format	Text, TXT file (also RTF)
Video/Graphics Language 1	File Transn	File format	Video/Graphics Language 1	File Transmission	File format	Video/Graphics Language 1	File Transmission	File format	Video/Graphics Language 1
Video/Graphics Language 2	File Transn	File format	Video/Graphics Language 2	File Transmission	File format	Video/Graphics Language 2	File Transmission	File format	Video/Graphics Language 2
Video/Graphics Language 3	File Transn	File format	Video/Graphics Language 3	File Transmission	File format	Video/Graphics Language 3	File Transmission	File format	Video/Graphics Language 3
Video/Graphics Language 4	File Transn	File format	Video/Graphics Language 4	File Transmission	File format	Video/Graphics Language 4	File Transmission	File format	Video/Graphics Language 4
Video Language *mn*	File Transn	File format	Video Language *mn*	File Transmission	File format	Video Language *mn*	File Transmission	File format	Video Language *mn*
WAV file	File Transn	File format	WAV file	File Transmission	File format	WAV file	File Transmission	File format	WAV file
Intel Hex	File Transn	File format	Intel Hex	File Transmission	File format	Intel Hex	File Transmission	File format	Intel Hex

පටු ඉඩ	භාවිතා කරන්න	Chichewa. Malawi. Google Translate Only. Kutalika Kwambiri	Nthawi yayitali	Gwiritsani Ntchito	Hausa, Niger, Nigeria. Google Translate Only. Tsarin lokaci mai tsawo	Nisan lokaci	Yi amfani da	Malagasy. Madagascar. Bing translate. Mivelatrany teny Hoe	Teny Hoe tery
	File format	Number Codes		File format	Number Codes		File format	Number Codes	
File Transmission	File format	Flood Map DXF File	File Transmission	File format	Flood Map DXF File	File Transmission	File format	Flood Map DXF File	File Transmission
File Transmission	File format	Flood Map SHP File	File Transmission	File format	Flood Map SHP File	File Transmission	File format	Flood Map SHP File	File Transmission
File Transmission	File format	Hurricane Inundation SHP Map	File Transmission	File format	Hurricane Inundation SHP Map	File Transmission	File format	Hurricane Inundation SHP Map	File Transmission

File Transmission	File format	Hurrican e Inundation DXF Map	File Transmission	File format	Hurrican e Inundation DXF Map	File Transmission	File format	Hurrican e Inundation DXF Map	File Transmission	File format
File Transmission	File format	Tsunami DXF Map	File Transmission	File format	Tsunami DXF Map	File Transmission	File format	Tsunami DXF Map	File Transmission	File format
File Transmission	File format	Tsunami SHP Map	File Transmission	File format	Tsunami SHP Map	File Transmission	File format	Tsunami SHP Map	File Transmission	File format
	File format	Advertis ement (if permitte d)		File format	Advertis ement (if permitte d)		File format	Advertis ement (if permitte d)		
	File format	Advertis ement Selected CAP		File format	Advertis ement Selected CAP		File format	Advertis ement Selected CAP		
File Transmission	File format	Broadca st	File Transmission	File format	Broadca st	File Transmission	File format	Broadca st	File Transmission	File format
File Transmission	File format	DXF file, CAD or map	File Transmission	File format	DXF file, CAD or map	File Transmission	File format	DXF file, CAD or map	File Transmission	File format
File Transmission	File format	EDXL-DE file	File Transmission	File format	EDXL-DE file	File Transmission	File format	EDXL-DE file	File Transmission	File format
File Transmission	File format	EDXL-DE file, DTV only	File Transmission	File format	EDXL-DE file, DTV only	File Transmission	File format	EDXL-DE file, DTV only	File Transmission	File format
File Transmission	File format	Geograp hic Informati on SHP file	File Transmission	File format	Geograp hic Informati on SHP file	File Transmission	File format	Geograp hic Informati on SHP file	File Transmission	File format
File Transmission	File format	IEEE 1512	File Transmission	File format	IEEE 1512	File Transmission	File format	IEEE 1512	File Transmission	File format
File Transmission	File format	IEEE 1512 in EDXL-DE	File Transmission	File format	IEEE 1512 in EDXL-DE	File Transmission	File format	IEEE 1512 in EDXL-DE	File Transmission	File format

	File format	Intelligent Highway Sign		File format	Intelligent Highway Sign		File format	Intelligent Highway Sign			
File Transmission	File format	JPG file	File Transmission	File format	JPG file	File Transmission	File format	JPG file	File Transmission		
File Transmission	File format	MPEG-2 file (+mono audio)	File Transmission	File format	MPEG-2 file (+mono audio)	File Transmission	File format	MPEG-2 file (+mono audio)	File Transmission		
File Transmission	File format	MPEG-4 file (+mono audio)	File Transmission	File format	MPEG-4 file (+mono audio)	File Transmission	File format	MPEG-4 file (+mono audio)	File Transmission		
File Transmission	File format	MPEG-4+HEVC	File Transmission	File format	MPEG-4+HEVC	File Transmission	File format	MPEG-4+HEVC	File Transmission		
odp File Transmission	File format	Open Document Presentation	odp File Transmission	File format	Open Document Presentation	odp File Transmission	File format	Open Document Presentation	odp File Transmission		
odf File Transmission	File format	Open Document Text	odf File Transmission	File format	Open Document Text	odf File Transmission	File format	Open Document Text	odf File Transmission		
ods File Transmission	File format	Open Document Spreadsheet	ods File Transmission	File format	Open Document Spreadsheet	ods File Transmission	File format	Open Document Spreadsheet	ods File Transmission		
odg File Transmission	File format	Open Document Graphics	odg File Transmission	File format	Open Document Graphics	odg File Transmission	File format	Open Document Graphics	odg File Transmission		
	File format	Other		File format	Other		File format	Other			
	File format	Other, urgent		File format	Other, urgent		File format	Other, urgent			

no macros or web active	File format	PDF	no macros or web active	File format	PDF	no macros or web active	File format	PDF	no macros or web active
Program metadata	File format	Program	Program metadata	File format	Program	Program metadata	File format	Program	Program metadata
Queries or notes	File format	Q codes ICAO/MMS/ITU-R	Queries or notes	File format	Q codes ICAO/MMS/ITU-R	Queries or notes	File format	Q codes ICAO/MMS/ITU-R	Queries or notes
File Transmission	File format	Rich Text, RTF	File Transmission	File format	Rich Text, RTF	File Transmission	File format	Rich Text, RTF	File Transmission
File Transmission	File format	Tactical Situation Object, TSO	File Transmission	File format	Tactical Situation Object, TSO	File Transmission	File format	Tactical Situation Object, TSO	File Transmission
File Transmission	File format	TSO in EDXL-DE	File Transmission	File format	TSO in EDXL-DE	File Transmission	File format	TSO in EDXL-DE	File Transmission
	File format	Transmitter Backup On		File format	Transmitter Backup On		File format	Transmitter Backup On	
	File format	Transmitter Carrier Off		File format	Transmitter Carrier Off		File format	Transmitter Carrier Off	
	File format	Transmitter Carrier On		File format	Transmitter Carrier On		File format	Transmitter Carrier On	
	File format	Transmitter Primary On		File format	Transmitter Primary On		File format	Transmitter Primary On	
	File format	Transmitter Status Query		File format	Transmitter Status Query		File format	Transmitter Status Query	
	File format	Transmitter Status Response		File format	Transmitter Status Response		File format	Transmitter Status Response	

File Transmission	File format	Text, TXT file (also RTF)	File Transmission	File format	Text, TXT file (also RTF)	File Transmission	File format	Text, TXT file (also RTF)	File Transmission
File Transmission	File format	Video/Graphics Language 1	File Transmission	File format	Video/Graphics Language 1	File Transmission	File format	Video/Graphics Language 1	File Transmission
File Transmission	File format	Video/Graphics Language 2	File Transmission	File format	Video/Graphics Language 2	File Transmission	File format	Video/Graphics Language 2	File Transmission
File Transmission	File format	Video/Graphics Language 3	File Transmission	File format	Video/Graphics Language 3	File Transmission	File format	Video/Graphics Language 3	File Transmission
File Transmission	File format	Video/Graphics Language 4	File Transmission	File format	Video/Graphics Language 4	File Transmission	File format	Video/Graphics Language 4	File Transmission
File Transmission	File format	Video Language mn	File Transmission	File format	Video Language mn	File Transmission	File format	Video Language mn	File Transmission
File Transmission	File format	WAV file	File Transmission	File format	WAV file	File Transmission	File format	WAV file	File Transmission
File Transmission	File format	Intel Hex	File Transmission	File format	Intel Hex	File Transmission	File format	Intel Hex	File Transmission

Ampiasao ho An'ny	Persian, Farsi, Dari Bing translate مدت وسیع	مدت محدود	برای استفاده از	Yoruba. Google Translate Only. Akoko Ipele	Akokọ ipari	Lo Fun	Malayalam. India. Google Translate Only. ബ്രോഡ് ടേം	ഇടുങ്ങിയ ടേം	ഉപയോഗിക്കു
File format	Number Codes		File format	Number Codes		File format	Number Codes		File format
File format	Flood Map DXF File	File Transmission	File format	Flood Map DXF File	File Transmission	File format	Flood Map DXF File	File Transmission	File format
File format	Flood Map SHP File	File Transmission	File format	Flood Map SHP File	File Transmission	File format	Flood Map SHP File	File Transmission	File format
File format	Hurricane Inundation SHP Map	File Transmission	File format	Hurricane Inundation SHP Map	File Transmission	File format	Hurricane Inundation SHP Map	File Transmission	File format

	Hurricane			Hurricane			Hurricane	
File format	Inundation DXF Map	File Transmission	File format	Inundation DXF Map	File Transmission	File format	Inundation DXF Map	File Transmission	File format
File format	Tsunami DXF Map	File Transmission	File format	Tsunami DXF Map	File Transmission	File format	Tsunami DXF Map	File Transmission	File format
File format	Tsunami SHP Map	File Transmission	File format	Tsunami SHP Map	File Transmission	File format	Tsunami SHP Map	File Transmission	File format
File format	Advertisement (if permitted)		File format	Advertisement (if permitted)		File format	Advertisement (if permitted)		File format
File format	Advertisement Selected		File format	Advertisement Selected		File format	Advertisement Selected		File format
File format	CAP Broadcast	File Transmission	File format	CAP Broadcast	File Transmission	File format	CAP Broadcast	File Transmission	File format
File format	DXF file, CAD or map	File Transmission	File format	DXF file, CAD or map	File Transmission	File format	DXF file, CAD or map	File Transmission	File format
File format	EDXL-DE file	File Transmission	File format	EDXL-DE file	File Transmission	File format	EDXL-DE file	File Transmission	File format
File format	EDXL-DE file, DTV only	File Transmission	File format	EDXL-DE file, DTV only	File Transmission	File format	EDXL-DE file, DTV only	File Transmission	File format
File format	Geographic Information SHP file	File Transmission	File format	Geographic Information SHP file	File Transmission	File format	Geographic Information SHP file	File Transmission	File format
File format	IEEE 1512	File Transmission	File format	IEEE 1512	File Transmission	File format	IEEE 1512	File Transmission	File format
File format	IEEE 1512 in EDXL-DE	File Transmission	File format	IEEE 1512 in EDXL-DE	File Transmission	File format	IEEE 1512 in EDXL-DE	File Transmission	File format

File format	Intelligent Highway Sign		File format	Intelligent Highway Sign		File format	Intelligent Highway Sign		File format
File format	JPG file	File Transmission	File format	JPG file	File Transmission	File format	JPG file	File Transmission	File format
File format	MPEG-2 file (+mono audio)	File Transmission	File format	MPEG-2 file (+mono audio)	File Transmission	File format	MPEG-2 file (+mono audio)	File Transmission	File format
File format	MPEG-4 file (+mono audio)	File Transmission	File format	MPEG-4 file (+mono audio)	File Transmission	File format	MPEG-4 file (+mono audio)	File Transmission	File format
File format	MPEG-4+HEVC	File Transmission	File format	MPEG-4+HEVC	File Transmission	File format	MPEG-4+HEVC	File Transmission	File format
File format	Open Document Presentation	odp File Transmission	File format	Open Document Presentation	odp File Transmission	File format	Open Document Presentation	odp File Transmission	File format
File format	Open Document Text	odf File Transmission	File format	Open Document Text	odf File Transmission	File format	Open Document Text	odf File Transmission	File format
File format	Open Document Spreadsheet	ods File Transmission	File format	Open Document Spreadsheet	ods File Transmission	File format	Open Document Spreadsheet	ods File Transmission	File format
File format	Open Document Graphics	odg File Transmission	File format	Open Document Graphics	odg File Transmission	File format	Open Document Graphics	odg File Transmission	File format
File format	Other		File format	Other		File format	Other		File format
File format	Other, urgent		File format	Other, urgent		File format	Other, urgent		File format

File format	PDF	no macros or web active	File format	PDF	no macros or web active	File format	PDF	no macros or web active	File format
File format	Program	Program metadata	File format	Program	Program metadata	File format	Program	Program metadata	File format
File format	Q codes ICAO/MMS/ITU-R	Queries or notes	File format	Q codes ICAO/MMS/ITU-R	Queries or notes	File format	Q codes ICAO/MMS/ITU-R	Queries or notes	File format
File format	Rich Text, RTF	File Transmission	File format	Rich Text, RTF	File Transmission	File format	Rich Text, RTF	File Transmission	File format
File format	Tactical Situation Object, TSO	File Transmission	File format	Tactical Situation Object, TSO	File Transmission	File format	Tactical Situation Object, TSO	File Transmission	File format
File format	TSO in EDXL-DE	File Transmission	File format	TSO in EDXL-DE	File Transmission	File format	TSO in EDXL-DE	File Transmission	File format
File format	Transmitter Backup On		File format	Transmitter Backup On		File format	Transmitter Backup On		File format
File format	Transmitter Carrier Off		File format	Transmitter Carrier Off		File format	Transmitter Carrier Off		File format
File format	Transmitter Carrier On		File format	Transmitter Carrier On		File format	Transmitter Carrier On		File format
File format	Transmitter Primary On		File format	Transmitter Primary On		File format	Transmitter Primary On		File format
File format	Transmitter Status Query		File format	Transmitter Status Query		File format	Transmitter Status Query		File format
File format	Transmitter Status Response		File format	Transmitter Status Response		File format	Transmitter Status Response		File format

File format	Text, TXT file (also RTF)	File Transmission	File format	Text, TXT file (also RTF)	File Transmission	File format	Text, TXT file (also RTF)	File Transmission	File format
File format	Video/Graphics Language 1	File Transmission	File format	Video/Graphics Language 1	File Transmission	File format	Video/Graphics Language 1	File Transmission	File format
File format	Video/Graphics Language 2	File Transmission	File format	Video/Graphics Language 2	File Transmission	File format	Video/Graphics Language 2	File Transmission	File format
File format	Video/Graphics Language 3	File Transmission	File format	Video/Graphics Language 3	File Transmission	File format	Video/Graphics Language 3	File Transmission	File format
File format	Video/Graphics Language 4	File Transmission	File format	Video/Graphics Language 4	File Transmission	File format	Video/Graphics Language 4	File Transmission	File format
File format	Video Language *mn*	File Transmission	File format	Video Language *mn*	File Transmission	File format	Video Language *mn*	File Transmission	File format
File format	WAV file	File Transmission	File format	WAV file	File Transmission	File format	WAV file	File Transmission	File format
File format	Intel Hex	File Transmission	File format	Intel Hex	File Transmission	File format	Intel Hex	File Transmission	File format

Bengali. India. Google Translate Only. ব্রড টার্ম	संकीर्ण शब्द	জন্য ব্যবহার করুন	Gujarati. India. Google Translate Only. બ્રોડ ટર્મ	સંક્ષિપ્ત શબ્દ	માટે ઉપયોગ કરો	Kannada. India. Bing Translate. ಬ್ರಾಡ್ ಟರ್ಮ್	ಕಿರಿದಾದ ಪದ	ಇದಕ್ಕಾಗಿ ಬಳಸಿ	Marathi. India. Google Translate Only. ब्रॉड टर्म
Number Codes		File format	Number Codes		File format	Number Codes		File format	Number Codes
Flood Map DXF File	File Transmission	File format	Flood Map DXF File	File Transmission	File format	Flood Map DXF File	File Transmission	File format	Flood Map DXF File
Flood Map SHP File	File Transmission	File format	Flood Map SHP File	File Transmission	File format	Flood Map SHP File	File Transmission	File format	Flood Map SHP File
Hurricane			Hurricane			Hurricane			Hurricane
Inundation SHP Map	File Transmission	File format	Inundation SHP Map	File Transmission	File format	Inundation SHP Map	File Transmission	File format	Inundation SHP Map

Hurricane			Hurricane			Hurricane			Hurricane
Inundation DXF Map	File Transmission	File format	Inundation DXF Map	File Transmission	File format	Inundation DXF Map	File Transmission	File format	Inundation DXF Map
Tsunami DXF Map	File Transmission	File format	Tsunami DXF Map	File Transmission	File format	Tsunami DXF Map	File Transmission	File format	Tsunami DXF Map
Tsunami SHP Map	File Transmission	File format	Tsunami SHP Map	File Transmission	File format	Tsunami SHP Map	File Transmission	File format	Tsunami SHP Map
Advertisement (if permitted)		File format	Advertisement (if permitted)		File format	Advertisement (if permitted)		File format	Advertisement (if permitted)
Advertisement Selected		File format	Advertisement Selected		File format	Advertisement Selected		File format	Advertisement Selected
CAP Broadcast	File Transmission	File format	CAP Broadcast	File Transmission	File format	CAP Broadcast	File Transmission	File format	CAP Broadcast
DXF file, CAD or map	File Transmission	File format	DXF file, CAD or map	File Transmission	File format	DXF file, CAD or map	File Transmission	File format	DXF file, CAD or map
EDXL-DE file	File Transmission	File format	EDXL-DE file	File Transmission	File format	EDXL-DE file	File Transmission	File format	EDXL-DE file
EDXL-DE file, DTV only	File Transmission	File format	EDXL-DE file, DTV only	File Transmission	File format	EDXL-DE file, DTV only	File Transmission	File format	EDXL-DE file, DTV only
Geographic Information SHP file	File Transmission	File format	Geographic Information SHP file	File Transmission	File format	Geographic Information SHP file	File Transmission	File format	Geographic Information SHP file
IEEE 1512	File Transmission	File format	IEEE 1512	File Transmission	File format	IEEE 1512	File Transmission	File format	IEEE 1512
IEEE 1512 in EDXL-DE	File Transmission	File format	IEEE 1512 in EDXL-DE	File Transmission	File format	IEEE 1512 in EDXL-DE	File Transmission	File format	IEEE 1512 in EDXL-DE

Intelligent Highway Sign		File format	Intelligent Highway Sign		File format	Intelligent Highway Sign		File format	Intelligent Highway Sign
JPG file	File Transmission	File format	JPG file	File Transmission	File format	JPG file	File Transmission	File format	JPG file
MPEG-2 file (+mono audio)	File Transmission	File format	MPEG-2 file (+mono audio)	File Transmission	File format	MPEG-2 file (+mono audio)	File Transmission	File format	MPEG-2 file (+mono audio)
MPEG-4 file (+mono audio)	File Transmission	File format	MPEG-4 file (+mono audio)	File Transmission	File format	MPEG-4 file (+mono audio)	File Transmission	File format	MPEG-4 file (+mono audio)
MPEG-4+HEVC	File Transmission	File format	MPEG-4+HEVC	File Transmission	File format	MPEG-4+HEVC	File Transmission	File format	MPEG-4+HEVC
Open Document Presentation	odp File Transmission	File format	Open Document Presentation	odp File Transmission	File format	Open Document Presentation	odp File Transmission	File format	Open Document Presentation
Open Document Text	odf File Transmission	File format	Open Document Text	odf File Transmission	File format	Open Document Text	odf File Transmission	File format	Open Document Text
Open Document Spreadsheet	ods File Transmission	File format	Open Document Spreadsheet	ods File Transmission	File format	Open Document Spreadsheet	ods File Transmission	File format	Open Document Spreadsheet
Open Document Graphics	odg File Transmission	File format	Open Document Graphics	odg File Transmission	File format	Open Document Graphics	odg File Transmission	File format	Open Document Graphics
Other		File format	Other		File format	Other		File format	Other
Other, urgent		File format	Other, urgent		File format	Other, urgent		File format	Other, urgent

PDF	no macros or web active	File format	PDF	no macros or web active	File format	PDF	no macros or web active	File format	PDF
Program	Program metadata	File format	Program	Program metadata	File format	Program	Program metadata	File format	Program
Q codes ICAO/MMS/ITU-R	Queries or notes	File format	Q codes ICAO/MMS/ITU-R	Queries or notes	File format	Q codes ICAO/MMS/ITU-R	Queries or notes	File format	Q codes ICAO/MMS/ITU-R
Rich Text, RTF	File Transmission	File format	Rich Text, RTF	File Transmission	File format	Rich Text, RTF	File Transmission	File format	Rich Text, RTF
Tactical Situation Object, TSO	File Transmission	File format	Tactical Situation Object, TSO	File Transmission	File format	Tactical Situation Object, TSO	File Transmission	File format	Tactical Situation Object, TSO
TSO in EDXL-DE	File Transmission	File format	TSO in EDXL-DE	File Transmission	File format	TSO in EDXL-DE	File Transmission	File format	TSO in EDXL-DE
Transmitter Backup On		File format	Transmitter Backup On		File format	Transmitter Backup On		File format	Transmitter Backup On
Transmitter Carrier Off		File format	Transmitter Carrier Off		File format	Transmitter Carrier Off		File format	Transmitter Carrier Off
Transmitter Carrier On		File format	Transmitter Carrier On		File format	Transmitter Carrier On		File format	Transmitter Carrier On
Transmitter Primary On		File format	Transmitter Primary On		File format	Transmitter Primary On		File format	Transmitter Primary On
Transmitter Status Query		File format	Transmitter Status Query		File format	Transmitter Status Query		File format	Transmitter Status Query
Transmitter Status Response		File format	Transmitter Status Response		File format	Transmitter Status Response		File format	Transmitter Status Response

Text, TXT file (also RTF)	File Transmission	File format	Text, TXT file (also RTF)	File Transmission	File format	Text, TXT file (also RTF)	File Transmission	File format	Text, TXT file (also RTF)	File Transmission	File format
Video/Graphics Language 1	File Transmission	File format	Video/Graphics Language 1	File Transmission	File format	Video/Graphics Language 1	File Transmission	File format	Video/Graphics Language 1	File Transmission	File format
Video/Graphics Language 2	File Transmission	File format	Video/Graphics Language 2	File Transmission	File format	Video/Graphics Language 2	File Transmission	File format	Video/Graphics Language 2	File Transmission	File format
Video/Graphics Language 3	File Transmission	File format	Video/Graphics Language 3	File Transmission	File format	Video/Graphics Language 3	File Transmission	File format	Video/Graphics Language 3	File Transmission	File format
Video/Graphics Language 4	File Transmission	File format	Video/Graphics Language 4	File Transmission	File format	Video/Graphics Language 4	File Transmission	File format	Video/Graphics Language 4	File Transmission	File format
Video Language *mn*	File Transmission	File format	Video Language *mn*	File Transmission	File format	Video Language *mn*	File Transmission	File format	Video Language *mn*	File Transmission	File format
WAV file	File Transmission	File format	WAV file	File Transmission	File format	WAV file	File Transmission	File format	WAV file	File Transmission	File format
Intel Hex	File Transmission	File format	Intel Hex	File Transmission	File format	Intel Hex	File Transmission	File format	Intel Hex	File Transmission	File format

संकीर्ण टर्म	साठी वापरा.	Punjabi. India. Bing Translate. ਬ੍ਰੌਡ ਟਰਮ	ਸੰਖੇਪ ਮਿਆਦ	ਲਈ ਵਰਤੋ	Tamil. India, Sri Lanka. Bing translate. பரந்த கால	குறுகிய கால	பயன்படுத்த	Telugu.India. Bing Translate. బ్రాడ్ టర్మ్	ఇరుకైన టర్మ్
	File format	Number Codes		File format	Number Codes		File format	Number Codes	
File Transmission	File format	Flood Map DXF File	File Transmission	File format	Flood Map DXF File	File Transmission	File format	Flood Map DXF File	File Transmission
File Transmission	File format	Flood Map SHP File	File Transmission	File format	Flood Map SHP File	File Transmission	File format	Flood Map SHP File	File Transmission
		Hurricane			Hurricane			Hurricane	
File Transmission	File format	Inundation SHP Map	File Transmission	File format	Inundation SHP Map	File Transmission	File format	Inundation SHP Map	File Transmission

		Hurricane			Hurricane			Hurricane		
File Transmission	File format	Inundation DXF Map	File Transmission	File format	Inundation DXF Map	File Transmission	File format	Inundation DXF Map	File Transmission	
File Transmission	File format	Tsunami DXF Map	File Transmission	File format	Tsunami DXF Map	File Transmission	File format	Tsunami DXF Map	File Transmission	
File Transmission	File format	Tsunami SHP Map	File Transmission	File format	Tsunami SHP Map	File Transmission	File format	Tsunami SHP Map	File Transmission	
	File format	Advertisement (if permitted)		File format	Advertisement (if permitted)		File format	Advertisement (if permitted)		
	File format	Advertisement Selected		File format	Advertisement Selected		File format	Advertisement Selected		
File Transmission	File format	CAP Broadcast	File Transmission	File format	CAP Broadcast	File Transmission	File format	CAP Broadcast	File Transmission	
File Transmission	File format	DXF file, CAD or map	File Transmission	File format	DXF file, CAD or map	File Transmission	File format	DXF file, CAD or map	File Transmission	
File Transmission	File format	EDXL-DE file	File Transmission	File format	EDXL-DE file	File Transmission	File format	EDXL-DE file	File Transmission	
File Transmission	File format	EDXL-DE file, DTV only	File Transmission	File format	EDXL-DE file, DTV only	File Transmission	File format	EDXL-DE file, DTV only	File Transmission	
File Transmission	File format	Geographic Information SHP file	File Transmission	File format	Geographic Information SHP file	File Transmission	File format	Geographic Information SHP file	File Transmission	
File Transmission	File format	IEEE 1512	File Transmission	File format	IEEE 1512	File Transmission	File format	IEEE 1512	File Transmission	
File Transmission	File format	IEEE 1512 in EDXL-DE	File Transmission	File format	IEEE 1512 in EDXL-DE	File Transmission	File format	IEEE 1512 in EDXL-DE	File Transmission	

	File format	Intelligent Highway Sign		File format	Intelligent Highway Sign		File format	Intelligent Highway Sign			
File Transmission	File format	JPG file	File Transmission	File format	JPG file	File Transmission	File format	JPG file	File Transmission		
File Transmission	File format	MPEG-2 file (+mono audio)	File Transmission	File format	MPEG-2 file (+mono audio)	File Transmission	File format	MPEG-2 file (+mono audio)	File Transmission		
File Transmission	File format	MPEG-4 file (+mono audio)	File Transmission	File format	MPEG-4 file (+mono audio)	File Transmission	File format	MPEG-4 file (+mono audio)	File Transmission		
File Transmission	File format	MPEG-4+HEVC	File Transmission	File format	MPEG-4+HEVC	File Transmission	File format	MPEG-4+HEVC	File Transmission		
odp File Transmission	File format	Open Document Presentation	odp File Transmission	File format	Open Document Presentation	odp File Transmission	File format	Open Document Presentation	odp File Transmission		
odf File Transmission	File format	Open Document Text	odf File Transmission	File format	Open Document Text	odf File Transmission	File format	Open Document Text	odf File Transmission		
ods File Transmission	File format	Open Document Spreadsheet	ods File Transmission	File format	Open Document Spreadsheet	ods File Transmission	File format	Open Document Spreadsheet	ods File Transmission		
odg File Transmission	File format	Open Document Graphics	odg File Transmission	File format	Open Document Graphics	odg File Transmission	File format	Open Document Graphics	odg File Transmission		
	File format	Other		File format	Other		File format	Other			
	File format	Other, urgent		File format	Other, urgent		File format	Other, urgent			

no macros or web active	File format	PDF	no macros or web active	File format	PDF	no macros or web active	File format	PDF	no macros or web active
Program metadata	File format	Program	Program metadata	File format	Program	Program metadata	File format	Program	Program metadata
Queries or notes	File format	Q codes ICAO/MMS/ITU-R	Queries or notes	File format	Q codes ICAO/MMS/ITU-R	Queries or notes	File format	Q codes ICAO/MMS/ITU-R	Queries or notes
File Transmission	File format	Rich Text, RTF	File Transmission	File format	Rich Text, RTF	File Transmission	File format	Rich Text, RTF	File Transmission
File Transmission	File format	Tactical Situation Object, TSO	File Transmission	File format	Tactical Situation Object, TSO	File Transmission	File format	Tactical Situation Object, TSO	File Transmission
File Transmission	File format	TSO in EDXL-DE	File Transmission	File format	TSO in EDXL-DE	File Transmission	File format	TSO in EDXL-DE	File Transmission
	File format	Transmitter Backup On		File format	Transmitter Backup On		File format	Transmitter Backup On	
	File format	Transmitter Carrier Off		File format	Transmitter Carrier Off		File format	Transmitter Carrier Off	
	File format	Transmitter Carrier On		File format	Transmitter Carrier On		File format	Transmitter Carrier On	
	File format	Transmitter Primary On		File format	Transmitter Primary On		File format	Transmitter Primary On	
	File format	Transmitter Status Query		File format	Transmitter Status Query		File format	Transmitter Status Query	
	File format	Transmitter Status Response		File format	Transmitter Status Response		File format	Transmitter Status Response	

File Transmission	File format	Text, TXT file (also RTF)	File Transmission	File format	Text, TXT file (also RTF)	File Transmission	File format	Text, TXT file (also RTF)	File Transmission
File Transmission	File format	Video/Graphics Language 1	File Transmission	File format	Video/Graphics Language 1	File Transmission	File format	Video/Graphics Language 1	File Transmission
File Transmission	File format	Video/Graphics Language 2	File Transmission	File format	Video/Graphics Language 2	File Transmission	File format	Video/Graphics Language 2	File Transmission
File Transmission	File format	Video/Graphics Language 3	File Transmission	File format	Video/Graphics Language 3	File Transmission	File format	Video/Graphics Language 3	File Transmission
File Transmission	File format	Video/Graphics Language 4	File Transmission	File format	Video/Graphics Language 4	File Transmission	File format	Video/Graphics Language 4	File Transmission
File Transmission	File format	Video Language *mn*	File Transmission	File format	Video Language *mn*	File Transmission	File format	Video Language *mn*	File Transmission
File Transmission	File format	WAV file	File Transmission	File format	WAV file	File Transmission	File format	WAV file	File Transmission
File Transmission	File format	Intel Hex	File Transmission	File format	Intel Hex	File Transmission	File format	Intel Hex	File Transmission

ఉపయోగించడంకోసం	Urdu.India, Bing Translate. Pakistan. وسیع اصطلاح	تنگ اصطلاح	استعمال کے لیے ہے۔	Albanian. Google Translate Only. Term i gjerë	Term i ngushtë	Përdorë për.	Basque. Spain. Google Translate Only. Epealdi luzea	Epe luzea	Erabili For.
File format	Number Codes		File format	Number Codes		File format	Number Codes		File format
File format	Flood Map DXF File	File Transmission	File format	Flood Map DXF File	File Transmission	File format	Flood Map DXF File	File Transmission	File format
File format	Flood Map SHP File	File Transmission	File format	Flood Map SHP File	File Transmission	File format	Flood Map SHP File	File Transmission	File format
File format	Hurricane Inundation SHP Map	File Transmission	File format	Hurricane Inundation SHP Map	File Transmission	File format	Hurricane Inundation SHP Map	File Transmission	File format

	Hurricane			Hurricane			Hurricane	
File format	Inundation DXF Map	File Transmission	File format	Inundation DXF Map	File Transmission	File format	Inundation DXF Map	File Transmission	File format
File format	Tsunami DXF Map	File Transmission	File format	Tsunami DXF Map	File Transmission	File format	Tsunami DXF Map	File Transmission	File format
File format	Tsunami SHP Map	File Transmission	File format	Tsunami SHP Map	File Transmission	File format	Tsunami SHP Map	File Transmission	File format
File format	Advertisement (if permitted)		File format	Advertisement (if permitted)		File format	Advertisement (if permitted)		File format
File format	Advertisement Selected		File format	Advertisement Selected		File format	Advertisement Selected		File format
File format	CAP Broadcast	File Transmission	File format	CAP Broadcast	File Transmission	File format	CAP Broadcast	File Transmission	File format
File format	DXF file, CAD or map	File Transmission	File format	DXF file, CAD or map	File Transmission	File format	DXF file, CAD or map	File Transmission	File format
File format	EDXL-DE file	File Transmission	File format	EDXL-DE file	File Transmission	File format	EDXL-DE file	File Transmission	File format
File format	EDXL-DE file, DTV only	File Transmission	File format	EDXL-DE file, DTV only	File Transmission	File format	EDXL-DE file, DTV only	File Transmission	File format
File format	Geographic Information SHP file	File Transmission	File format	Geographic Information SHP file	File Transmission	File format	Geographic Information SHP file	File Transmission	File format
File format	IEEE 1512	File Transmission	File format	IEEE 1512	File Transmission	File format	IEEE 1512	File Transmission	File format
File format	IEEE 1512 in EDXL-DE	File Transmission	File format	IEEE 1512 in EDXL-DE	File Transmission	File format	IEEE 1512 in EDXL-DE	File Transmission	File format

File format	Intelligent Highway Sign		File format	Intelligent Highway Sign		File format	Intelligent Highway Sign		File format
File format	JPG file	File Transmission	File format	JPG file	File Transmission	File format	JPG file	File Transmission	File format
File format	MPEG-2 file (+mono audio)	File Transmission	File format	MPEG-2 file (+mono audio)	File Transmission	File format	MPEG-2 file (+mono audio)	File Transmission	File format
File format	MPEG-4 file (+mono audio)	File Transmission	File format	MPEG-4 file (+mono audio)	File Transmission	File format	MPEG-4 file (+mono audio)	File Transmission	File format
File format	MPEG-4+HEVC	File Transmission	File format	MPEG-4+HEVC	File Transmission	File format	MPEG-4+HEVC	File Transmission	File format
File format	Open Document Presentation	odp File Transmission	File format	Open Document Presentation	odp File Transmission	File format	Open Document Presentation	odp File Transmission	File format
File format	Open Document Text	odf File Transmission	File format	Open Document Text	odf File Transmission	File format	Open Document Text	odf File Transmission	File format
File format	Open Document Spreadsheet	ods File Transmission	File format	Open Document Spreadsheet	ods File Transmission	File format	Open Document Spreadsheet	ods File Transmission	File format
File format	Open Document Graphics	odg File Transmission	File format	Open Document Graphics	odg File Transmission	File format	Open Document Graphics	odg File Transmission	File format
File format	Other		File format	Other		File format	Other		File format
File format	Other, urgent		File format	Other, urgent		File format	Other, urgent		File format

File format	PDF	no macros or web active	File format	PDF	no macros or web active	File format	PDF	no macros or web active	File format
File format	Program	Program metadata	File format	Program	Program metadata	File format	Program	Program metadata	File format
File format	Q codes ICAO/MMS/ITU-R	Queries or notes	File format	Q codes ICAO/MMS/ITU-R	Queries or notes	File format	Q codes ICAO/MMS/ITU-R	Queries or notes	File format
File format	Rich Text, RTF	File Transmission	File format	Rich Text, RTF	File Transmission	File format	Rich Text, RTF	File Transmission	File format
File format	Tactical Situation Object, TSO	File Transmission	File format	Tactical Situation Object, TSO	File Transmission	File format	Tactical Situation Object, TSO	File Transmission	File format
File format	TSO in EDXL-DE	File Transmission	File format	TSO in EDXL-DE	File Transmission	File format	TSO in EDXL-DE	File Transmission	File format
File format	Transmitter Backup On		File format	Transmitter Backup On		File format	Transmitter Backup On		File format
File format	Transmitter Carrier Off		File format	Transmitter Carrier Off		File format	Transmitter Carrier Off		File format
File format	Transmitter Carrier On		File format	Transmitter Carrier On		File format	Transmitter Carrier On		File format
File format	Transmitter Primary On		File format	Transmitter Primary On		File format	Transmitter Primary On		File format
File format	Transmitter Status Query		File format	Transmitter Status Query		File format	Transmitter Status Query		File format
File format	Transmitter Status Response		File format	Transmitter Status Response		File format	Transmitter Status Response		File format

File format	Text, TXT file (also RTF)	File Transmission	File format	Text, TXT file (also RTF)	File Transmission	File format	Text, TXT file (also RTF)	File Transmission	File format
File format	Video/Graphics Language 1	File Transmission	File format	Video/Graphics Language 1	File Transmission	File format	Video/Graphics Language 1	File Transmission	File format
File format	Video/Graphics Language 2	File Transmission	File format	Video/Graphics Language 2	File Transmission	File format	Video/Graphics Language 2	File Transmission	File format
File format	Video/Graphics Language 3	File Transmission	File format	Video/Graphics Language 3	File Transmission	File format	Video/Graphics Language 3	File Transmission	File format
File format	Video/Graphics Language 4	File Transmission	File format	Video/Graphics Language 4	File Transmission	File format	Video/Graphics Language 4	File Transmission	File format
File format	Video Language *mn*	File Transmission	File format	Video Language *mn*	File Transmission	File format	Video Language *mn*	File Transmission	File format
File format	WAV file	File Transmission	File format	WAV file	File Transmission	File format	WAV file	File Transmission	File format
File format	Intel Hex	File Transmission	File format	Intel Hex	File Transmission	File format	Intel Hex	File Transmission	File format

Catalan. France. Spain. Bing translate. Terme ampli	Terme estret	Utilitza per a	Cebuano. Philippines. Google Translate Only. Lapad nga Termino	Termidad sa Term.	Paggamit Kay.	Fijian. Bing Translate Only. Vosa rabailevu	Vosa qiqo.	Use For.	Galician. Spain. Google Translate Only. Termo amplo
Number Codes		File format	Number Codes		File format	Number Codes		File format	Number Codes
Flood Map DXF File	File Transmission	File format	Flood Map DXF File	File Transmission	File format	Flood Map DXF File	File Transmission	File format	Flood Map DXF File
Flood Map SHP File	File Transmission	File format	Flood Map SHP File	File Transmission	File format	Flood Map SHP File	File Transmission	File format	Flood Map SHP File
Hurricane Inundation SHP Map	File Transmission	File format	Hurricane Inundation SHP Map	File Transmission	File format	Hurricane Inundation SHP Map	File Transmission	File format	Hurricane Inundation SHP Map

Hurricane			Hurricane			Hurricane			Hurricane
Inundation DXF Map	File Transmission	File format	Inundation DXF Map	File Transmission	File format	Inundation DXF Map	File Transmission	File format	Inundation DXF Map
Tsunami DXF Map	File Transmission	File format	Tsunami DXF Map	File Transmission	File format	Tsunami DXF Map	File Transmission	File format	Tsunami DXF Map
Tsunami SHP Map	File Transmission	File format	Tsunami SHP Map	File Transmission	File format	Tsunami SHP Map	File Transmission	File format	Tsunami SHP Map
Advertisement (if permitted)		File format	Advertisement (if permitted)		File format	Advertisement (if permitted)		File format	Advertisement (if permitted)
Advertisement Selected		File format	Advertisement Selected		File format	Advertisement Selected		File format	Advertisement Selected
CAP Broadcast	File Transmission	File format	CAP Broadcast	File Transmission	File format	CAP Broadcast	File Transmission	File format	CAP Broadcast
DXF file, CAD or map	File Transmission	File format	DXF file, CAD or map	File Transmission	File format	DXF file, CAD or map	File Transmission	File format	DXF file, CAD or map
EDXL-DE file	File Transmission	File format	EDXL-DE file	File Transmission	File format	EDXL-DE file	File Transmission	File format	EDXL-DE file
EDXL-DE file, DTV only	File Transmission	File format	EDXL-DE file, DTV only	File Transmission	File format	EDXL-DE file, DTV only	File Transmission	File format	EDXL-DE file, DTV only
Geographic Information SHP file	File Transmission	File format	Geographic Information SHP file	File Transmission	File format	Geographic Information SHP file	File Transmission	File format	Geographic Information SHP file
IEEE 1512	File Transmission	File format	IEEE 1512	File Transmission	File format	IEEE 1512	File Transmission	File format	IEEE 1512
IEEE 1512 in EDXL-DE	File Transmission	File format	IEEE 1512 in EDXL-DE	File Transmission	File format	IEEE 1512 in EDXL-DE	File Transmission	File format	IEEE 1512 in EDXL-DE

Intelligent Highway Sign		File format	Intelligent Highway Sign		File format	Intelligent Highway Sign		File format	Intelligent Highway Sign
JPG file	File Transmission	File format	JPG file	File Transmission	File format	JPG file	File Transmission	File format	JPG file
MPEG-2 file (+mono audio)	File Transmission	File format	MPEG-2 file (+mono audio)	File Transmission	File format	MPEG-2 file (+mono audio)	File Transmission	File format	MPEG-2 file (+mono audio)
MPEG-4 file (+mono audio)	File Transmission	File format	MPEG-4 file (+mono audio)	File Transmission	File format	MPEG-4 file (+mono audio)	File Transmission	File format	MPEG-4 file (+mono audio)
MPEG-4+HEVC	File Transmission	File format	MPEG-4+HEVC	File Transmission	File format	MPEG-4+HEVC	File Transmission	File format	MPEG-4+HEVC
Open Document Presentation	odp File Transmission	File format	Open Document Presentation	odp File Transmission	File format	Open Document Presentation	odp File Transmission	File format	Open Document Presentation
Open Document Text	odf File Transmission	File format	Open Document Text	odf File Transmission	File format	Open Document Text	odf File Transmission	File format	Open Document Text
Open Document Spreadsheet	ods File Transmission	File format	Open Document Spreadsheet	ods File Transmission	File format	Open Document Spreadsheet	ods File Transmission	File format	Open Document Spreadsheet
Open Document Graphics	odg File Transmission	File format	Open Document Graphics	odg File Transmission	File format	Open Document Graphics	odg File Transmission	File format	Open Document Graphics
Other		File format	Other		File format	Other		File format	Other
Other, urgent		File format	Other, urgent		File format	Other, urgent		File format	Other, urgent

PDF	no macros or web active	File format	PDF	no macros or web active	File format	PDF	no macros or web active	File format	PDF
Program	Program metadata	File format	Program	Program metadata	File format	Program	Program metadata	File format	Program
Q codes ICAO/MMS/ITU-R	Queries or notes	File format	Q codes ICAO/MMS/ITU-R	Queries or notes	File format	Q codes ICAO/MMS/ITU-R	Queries or notes	File format	Q codes ICAO/MMS/ITU-R
Rich Text, RTF	File Transmission	File format	Rich Text, RTF	File Transmission	File format	Rich Text, RTF	File Transmission	File format	Rich Text, RTF
Tactical Situation Object, TSO	File Transmission	File format	Tactical Situation Object, TSO	File Transmission	File format	Tactical Situation Object, TSO	File Transmission	File format	Tactical Situation Object, TSO
TSO in EDXL-DE	File Transmission	File format	TSO in EDXL-DE	File Transmission	File format	TSO in EDXL-DE	File Transmission	File format	TSO in EDXL-DE
Transmitter Backup On		File format	Transmitter Backup On		File format	Transmitter Backup On		File format	Transmitter Backup On
Transmitter Carrier Off		File format	Transmitter Carrier Off		File format	Transmitter Carrier Off		File format	Transmitter Carrier Off
Transmitter Carrier On		File format	Transmitter Carrier On		File format	Transmitter Carrier On		File format	Transmitter Carrier On
Transmitter Primary On		File format	Transmitter Primary On		File format	Transmitter Primary On		File format	Transmitter Primary On
Transmitter Status Query		File format	Transmitter Status Query		File format	Transmitter Status Query		File format	Transmitter Status Query
Transmitter Status Response		File format	Transmitter Status Response		File format	Transmitter Status Response		File format	Transmitter Status Response

Text, TXT file (also RTF)	File Transmission	File format	Text, TXT file (also RTF)	File Transmission	File format	Text, TXT file (also RTF)	File Transmission	File format	Text, TXT file (also RTF)	File Transmission	File format
Video/Graphics Language 1	File Transmission	File format	Video/Graphics Language 1	File Transmission	File format	Video/Graphics Language 1	File Transmission	File format	Video/Graphics Language 1	File Transmission	File format
Video/Graphics Language 2	File Transmission	File format	Video/Graphics Language 2	File Transmission	File format	Video/Graphics Language 2	File Transmission	File format	Video/Graphics Language 2	File Transmission	File format
Video/Graphics Language 3	File Transmission	File format	Video/Graphics Language 3	File Transmission	File format	Video/Graphics Language 3	File Transmission	File format	Video/Graphics Language 3	File Transmission	File format
Video/Graphics Language 4	File Transmission	File format	Video/Graphics Language 4	File Transmission	File format	Video/Graphics Language 4	File Transmission	File format	Video/Graphics Language 4	File Transmission	File format
Video Language *mn*	File Transmission	File format	Video Language *mn*	File Transmission	File format	Video Language *mn*	File Transmission	File format	Video Language *mn*	File Transmission	File format
WAV file	File Transmission	File format	WAV file	File Transmission	File format	WAV file	File Transmission	File format	WAV file	File Transmission	File format
Intel Hex	File Transmission	File format	Intel Hex	File Transmission	File format	Intel Hex	File Transmission	File format	Intel Hex	File Transmission	File format

Término estreito	Usar para.	Irish. Google Translate Only. Téarma Leathan	Téarma teoranta	Bain úsáid as.	Javanese. Google Translate Only. Istilah jembar	Narrow Term.	Gunakake Kanggo.	Myanmar (Burmese). Google Translate Only. ကျယ်ပြန့် Term	ကျဉ်းမြောင်းတဲ့ Term ။
	File format	Number Codes		File format	Number Codes		File format	Number Codes	
File Transmission	File format	Flood Map DXF File	File Transmission	File format	Flood Map DXF File	File Transmission	File format	Flood Map DXF File	File Transmission
File Transmission	File format	Flood Map SHP File	File Transmission	File format	Flood Map SHP File	File Transmission	File format	Flood Map SHP File	File Transmission
		Hurricane			Hurricane			Hurricane	
File Transmission	File format	Inundation SHP Map	File Transmission	File format	Inundation SHP Map	File Transmission	File format	Inundation SHP Map	File Transmission

		Hurricane			Hurricane			Hurricane		
File Transmission	File format	Inundation DXF Map	File Transmission	File format	Inundation DXF Map	File Transmission	File format	Inundation DXF Map	File Transmission	
File Transmission	File format	Tsunami DXF Map	File Transmission	File format	Tsunami DXF Map	File Transmission	File format	Tsunami DXF Map	File Transmission	
File Transmission	File format	Tsunami SHP Map	File Transmission	File format	Tsunami SHP Map	File Transmission	File format	Tsunami SHP Map	File Transmission	
	File format	Advertisement (if permitted)		File format	Advertisement (if permitted)		File format	Advertisement (if permitted)		
	File format	Advertisement Selected		File format	Advertisement Selected		File format	Advertisement Selected		
File Transmission	File format	CAP Broadcast	File Transmission	File format	CAP Broadcast	File Transmission	File format	CAP Broadcast	File Transmission	
File Transmission	File format	DXF file, CAD or map	File Transmission	File format	DXF file, CAD or map	File Transmission	File format	DXF file, CAD or map	File Transmission	
File Transmission	File format	EDXL-DE file	File Transmission	File format	EDXL-DE file	File Transmission	File format	EDXL-DE file	File Transmission	
File Transmission	File format	EDXL-DE file, DTV only	File Transmission	File format	EDXL-DE file, DTV only	File Transmission	File format	EDXL-DE file, DTV only	File Transmission	
File Transmission	File format	Geographic Information SHP file	File Transmission	File format	Geographic Information SHP file	File Transmission	File format	Geographic Information SHP file	File Transmission	
File Transmission	File format	IEEE 1512	File Transmission	File format	IEEE 1512	File Transmission	File format	IEEE 1512	File Transmission	
File Transmission	File format	IEEE 1512 in EDXL-DE	File Transmission	File format	IEEE 1512 in EDXL-DE	File Transmission	File format	IEEE 1512 in EDXL-DE	File Transmission	

	File format	Intelligent Highway Sign		File format	Intelligent Highway Sign		File format	Intelligent Highway Sign			
File Transmission	File format	JPG file	File Transmission	File format	JPG file	File Transmission	File format	JPG file	File Transmission		
File Transmission	File format	MPEG-2 file (+mono audio)	File Transmission	File format	MPEG-2 file (+mono audio)	File Transmission	File format	MPEG-2 file (+mono audio)	File Transmission		
File Transmission	File format	MPEG-4 file (+mono audio)	File Transmission	File format	MPEG-4 file (+mono audio)	File Transmission	File format	MPEG-4 file (+mono audio)	File Transmission		
File Transmission	File format	MPEG-4+HEVC	File Transmission	File format	MPEG-4+HEVC	File Transmission	File format	MPEG-4+HEVC	File Transmission		
odp File Transmission	File format	Open Document Presentation	odp File Transmission	File format	Open Document Presentation	odp File Transmission	File format	Open Document Presentation	odp File Transmission		
odf File Transmission	File format	Open Document Text	odf File Transmission	File format	Open Document Text	odf File Transmission	File format	Open Document Text	odf File Transmission		
ods File Transmission	File format	Open Document Spreadsheet	ods File Transmission	File format	Open Document Spreadsheet	ods File Transmission	File format	Open Document Spreadsheet	ods File Transmission		
odg File Transmission	File format	Open Document Graphics	odg File Transmission	File format	Open Document Graphics	odg File Transmission	File format	Open Document Graphics	odg File Transmission		
	File format	Other		File format	Other		File format	Other			
	File format	Other, urgent		File format	Other, urgent		File format	Other, urgent			

no macros or web active	File format	PDF	no macros or web active	File format	PDF	no macros or web active	File format	PDF	no macros or web active
Program metadata	File format	Program	Program metadata	File format	Program	Program metadata	File format	Program	Program metadata
Queries or notes	File format	Q codes ICAO/MMS/ITU-R	Queries or notes	File format	Q codes ICAO/MMS/ITU-R	Queries or notes	File format	Q codes ICAO/MMS/ITU-R	Queries or notes
File Transmission	File format	Rich Text, RTF	File Transmission	File format	Rich Text, RTF	File Transmission	File format	Rich Text, RTF	File Transmission
File Transmission	File format	Tactical Situation Object, TSO	File Transmission	File format	Tactical Situation Object, TSO	File Transmission	File format	Tactical Situation Object, TSO	File Transmission
File Transmission	File format	TSO in EDXL-DE	File Transmission	File format	TSO in EDXL-DE	File Transmission	File format	TSO in EDXL-DE	File Transmission
	File format	Transmitter Backup On		File format	Transmitter Backup On		File format	Transmitter Backup On	
	File format	Transmitter Carrier Off		File format	Transmitter Carrier Off		File format	Transmitter Carrier Off	
	File format	Transmitter Carrier On		File format	Transmitter Carrier On		File format	Transmitter Carrier On	
	File format	Transmitter Primary On		File format	Transmitter Primary On		File format	Transmitter Primary On	
	File format	Transmitter Status Query		File format	Transmitter Status Query		File format	Transmitter Status Query	
	File format	Transmitter Status Response		File format	Transmitter Status Response		File format	Transmitter Status Response	

File Transmission	File format	Text, TXT file (also RTF)	File Transmission	File format	Text, TXT file (also RTF)	File Transmission	File format	Text, TXT file (also RTF)	File Transmission
File Transmission	File format	Video/Graphics Language 1	File Transmission	File format	Video/Graphics Language 1	File Transmission	File format	Video/Graphics Language 1	File Transmission
File Transmission	File format	Video/Graphics Language 2	File Transmission	File format	Video/Graphics Language 2	File Transmission	File format	Video/Graphics Language 2	File Transmission
File Transmission	File format	Video/Graphics Language 3	File Transmission	File format	Video/Graphics Language 3	File Transmission	File format	Video/Graphics Language 3	File Transmission
File Transmission	File format	Video/Graphics Language 4	File Transmission	File format	Video/Graphics Language 4	File Transmission	File format	Video/Graphics Language 4	File Transmission
File Transmission	File format	Video Language *mn*	File Transmission	File format	Video Language *mn*	File Transmission	File format	Video Language *mn*	File Transmission
File Transmission	File format	WAV file	File Transmission	File format	WAV file	File Transmission	File format	WAV file	File Transmission
File Transmission	File format	Intel Hex	File Transmission	File format	Intel Hex	File Transmission	File format	Intel Hex	File Transmission

သည်သုံးပါ။	Pashtu, Pashto. Afghanistan. Google translate only. پراخه موده	اوږدې مودې.	لپاره کارول	Scots Gaelic. Google Translate Only. Téarma Leathann	Teirm a 'Chaolais.	Cleachd Airson.	Shona. Zimbabwe. Google Translate Only. Broad Term.	Chidimbu Themu	Shandisa Kwazvo.
File format	Number Codes		File format	Number Codes		File format	Number Codes		File format
File format	Flood Map DXF File	File Transmission	File format	Flood Map DXF File	File Transmission	File format	Flood Map DXF File	File Transmission	File format
File format	Flood Map SHP File	File Transmission	File format	Flood Map SHP File	File Transmission	File format	Flood Map SHP File	File Transmission	File format
File format	Hurricane Inundation SHP Map	File Transmission	File format	Hurricane Inundation SHP Map	File Transmission	File format	Hurricane Inundation SHP Map	File Transmission	File format

	Hurricane			Hurricane			Hurricane	
File format	Inundation DXF Map	File Transmission	File format	Inundation DXF Map	File Transmission	File format	Inundation DXF Map	File Transmission	File format
File format	Tsunami DXF Map	File Transmission	File format	Tsunami DXF Map	File Transmission	File format	Tsunami DXF Map	File Transmission	File format
File format	Tsunami SHP Map	File Transmission	File format	Tsunami SHP Map	File Transmission	File format	Tsunami SHP Map	File Transmission	File format
File format	Advertisement (if permitted)		File format	Advertisement (if permitted)		File format	Advertisement (if permitted)		File format
File format	Advertisement Selected		File format	Advertisement Selected		File format	Advertisement Selected		File format
File format	CAP Broadcast	File Transmission	File format	CAP Broadcast	File Transmission	File format	CAP Broadcast	File Transmission	File format
File format	DXF file, CAD or map	File Transmission	File format	DXF file, CAD or map	File Transmission	File format	DXF file, CAD or map	File Transmission	File format
File format	EDXL-DE file	File Transmission	File format	EDXL-DE file	File Transmission	File format	EDXL-DE file	File Transmission	File format
File format	EDXL-DE file, DTV only	File Transmission	File format	EDXL-DE file, DTV only	File Transmission	File format	EDXL-DE file, DTV only	File Transmission	File format
File format	Geographic Information SHP file	File Transmission	File format	Geographic Information SHP file	File Transmission	File format	Geographic Information SHP file	File Transmission	File format
File format	IEEE 1512	File Transmission	File format	IEEE 1512	File Transmission	File format	IEEE 1512	File Transmission	File format
File format	IEEE 1512 in EDXL-DE	File Transmission	File format	IEEE 1512 in EDXL-DE	File Transmission	File format	IEEE 1512 in EDXL-DE	File Transmission	File format

File format	Intelligent Highway Sign		File format	Intelligent Highway Sign		File format	Intelligent Highway Sign		File format
File format	JPG file	File Transmission	File format	JPG file	File Transmission	File format	JPG file	File Transmission	File format
File format	MPEG-2 file (+mono audio)	File Transmission	File format	MPEG-2 file (+mono audio)	File Transmission	File format	MPEG-2 file (+mono audio)	File Transmission	File format
File format	MPEG-4 file (+mono audio)	File Transmission	File format	MPEG-4 file (+mono audio)	File Transmission	File format	MPEG-4 file (+mono audio)	File Transmission	File format
File format	MPEG-4+HEVC	File Transmission	File format	MPEG-4+HEVC	File Transmission	File format	MPEG-4+HEVC	File Transmission	File format
File format	Open Document Presentation	odp File Transmission	File format	Open Document Presentation	odp File Transmission	File format	Open Document Presentation	odp File Transmission	File format
File format	Open Document Text	odf File Transmission	File format	Open Document Text	odf File Transmission	File format	Open Document Text	odf File Transmission	File format
File format	Open Document Spreadsheet	ods File Transmission	File format	Open Document Spreadsheet	ods File Transmission	File format	Open Document Spreadsheet	ods File Transmission	File format
File format	Open Document Graphics	odg File Transmission	File format	Open Document Graphics	odg File Transmission	File format	Open Document Graphics	odg File Transmission	File format
File format	Other		File format	Other		File format	Other		File format
File format	Other, urgent		File format	Other, urgent		File format	Other, urgent		File format

File format	PDF	no macros or web active	File format	PDF	no macros or web active	File format	PDF	no macros or web active	File format
File format	Program	Program metadata	File format	Program	Program metadata	File format	Program	Program metadata	File format
File format	Q codes ICAO/MMS/ITU-R	Queries or notes	File format	Q codes ICAO/MMS/ITU-R	Queries or notes	File format	Q codes ICAO/MMS/ITU-R	Queries or notes	File format
File format	Rich Text, RTF	File Transmission	File format	Rich Text, RTF	File Transmission	File format	Rich Text, RTF	File Transmission	File format
File format	Tactical Situation Object, TSO	File Transmission	File format	Tactical Situation Object, TSO	File Transmission	File format	Tactical Situation Object, TSO	File Transmission	File format
File format	TSO in EDXL-DE	File Transmission	File format	TSO in EDXL-DE	File Transmission	File format	TSO in EDXL-DE	File Transmission	File format
File format	Transmitter Backup On		File format	Transmitter Backup On		File format	Transmitter Backup On		File format
File format	Transmitter Carrier Off		File format	Transmitter Carrier Off		File format	Transmitter Carrier Off		File format
File format	Transmitter Carrier On		File format	Transmitter Carrier On		File format	Transmitter Carrier On		File format
File format	Transmitter Primary On		File format	Transmitter Primary On		File format	Transmitter Primary On		File format
File format	Transmitter Status Query		File format	Transmitter Status Query		File format	Transmitter Status Query		File format
File format	Transmitter Status Response		File format	Transmitter Status Response		File format	Transmitter Status Response		File format

File format	Text, TXT file (also RTF)	File Transmission	File format	Text, TXT file (also RTF)	File Transmission	File format	Text, TXT file (also RTF)	File Transmission	File format
File format	Video/Graphics Language 1	File Transmission	File format	Video/Graphics Language 1	File Transmission	File format	Video/Graphics Language 1	File Transmission	File format
File format	Video/Graphics Language 2	File Transmission	File format	Video/Graphics Language 2	File Transmission	File format	Video/Graphics Language 2	File Transmission	File format
File format	Video/Graphics Language 3	File Transmission	File format	Video/Graphics Language 3	File Transmission	File format	Video/Graphics Language 3	File Transmission	File format
File format	Video/Graphics Language 4	File Transmission	File format	Video/Graphics Language 4	File Transmission	File format	Video/Graphics Language 4	File Transmission	File format
File format	Video Language *mn*	File Transmission	File format	Video Language *mn*	File Transmission	File format	Video Language *mn*	File Transmission	File format
File format	WAV file	File Transmission	File format	WAV file	File Transmission	File format	WAV file	File Transmission	File format
File format	Intel Hex	File Transmission	File format	Intel Hex	File Transmission	File format	Intel Hex	File Transmission	File format

Sundanese (Indonesian). Google Translate Only.			Welsh. U.K. Google Translate Only.			Amharic. Ethiopia. Google Translate Only.			Azerbaijani. Google Translate Only.
lega Istilah	Istilah sempit.	Paké Kanggo.	Tymor Eang	Cylch Term	Defnyddiwch Ar.	ሰፊው ቃል	ወሰን ገደብ.	ለ.	Geniş Müddət
Number Codes		File format	Number Codes		File format	Number Codes		File format	Number Codes
Flood Map DXF File	File Transmission	File format	Flood Map DXF File	File Transmission	File format	Flood Map DXF File	File Transmission	File format	Flood Map DXF File
Flood Map SHP File	File Transmission	File format	Flood Map SHP File	File Transmission	File format	Flood Map SHP File	File Transmission	File format	Flood Map SHP File
Hurricane			Hurricane			Hurricane			Hurricane
Inundation SHP Map	File Transmission	File format	Inundation SHP Map	File Transmission	File format	Inundation SHP Map	File Transmission	File format	Inundation SHP Map

Hurricane			Hurricane			Hurricane			Hurricane
Inundation DXF Map	File Transmission	File format	Inundation DXF Map	File Transmission	File format	Inundation DXF Map	File Transmission	File format	Inundation DXF Map
Tsunami DXF Map	File Transmission	File format	Tsunami DXF Map	File Transmission	File format	Tsunami DXF Map	File Transmission	File format	Tsunami DXF Map
Tsunami SHP Map	File Transmission	File format	Tsunami SHP Map	File Transmission	File format	Tsunami SHP Map	File Transmission	File format	Tsunami SHP Map
Advertisement (if permitted)		File format	Advertisement (if permitted)		File format	Advertisement (if permitted)		File format	Advertisement (if permitted)
Advertisement Selected		File format	Advertisement Selected		File format	Advertisement Selected		File format	Advertisement Selected
CAP Broadcast	File Transmission	File format	CAP Broadcast	File Transmission	File format	CAP Broadcast	File Transmission	File format	CAP Broadcast
DXF file, CAD or map	File Transmission	File format	DXF file, CAD or map	File Transmission	File format	DXF file, CAD or map	File Transmission	File format	DXF file, CAD or map
EDXL-DE file	File Transmission	File format	EDXL-DE file	File Transmission	File format	EDXL-DE file	File Transmission	File format	EDXL-DE file
EDXL-DE file, DTV only	File Transmission	File format	EDXL-DE file, DTV only	File Transmission	File format	EDXL-DE file, DTV only	File Transmission	File format	EDXL-DE file, DTV only
Geographic Information SHP file	File Transmission	File format	Geographic Information SHP file	File Transmission	File format	Geographic Information SHP file	File Transmission	File format	Geographic Information SHP file
IEEE 1512	File Transmission	File format	IEEE 1512	File Transmission	File format	IEEE 1512	File Transmission	File format	IEEE 1512
IEEE 1512 in EDXL-DE	File Transmission	File format	IEEE 1512 in EDXL-DE	File Transmission	File format	IEEE 1512 in EDXL-DE	File Transmission	File format	IEEE 1512 in EDXL-DE

Intelligent Highway Sign		File format	Intelligent Highway Sign		File format	Intelligent Highway Sign		File format	Intelligent Highway Sign
JPG file	File Transmission	File format	JPG file	File Transmission	File format	JPG file	File Transmission	File format	JPG file
MPEG-2 file (+mono audio)	File Transmission	File format	MPEG-2 file (+mono audio)	File Transmission	File format	MPEG-2 file (+mono audio)	File Transmission	File format	MPEG-2 file (+mono audio)
MPEG-4 file (+mono audio)	File Transmission	File format	MPEG-4 file (+mono audio)	File Transmission	File format	MPEG-4 file (+mono audio)	File Transmission	File format	MPEG-4 file (+mono audio)
MPEG-4+HEVC	File Transmission	File format	MPEG-4+HEVC	File Transmission	File format	MPEG-4+HEVC	File Transmission	File format	MPEG-4+HEVC
Open Document Presentation	odp File Transmission	File format	Open Document Presentation	odp File Transmission	File format	Open Document Presentation	odp File Transmission	File format	Open Document Presentation
Open Document Text	odf File Transmission	File format	Open Document Text	odf File Transmission	File format	Open Document Text	odf File Transmission	File format	Open Document Text
Open Document Spreadsheet	ods File Transmission	File format	Open Document Spreadsheet	ods File Transmission	File format	Open Document Spreadsheet	ods File Transmission	File format	Open Document Spreadsheet
Open Document Graphics	odg File Transmission	File format	Open Document Graphics	odg File Transmission	File format	Open Document Graphics	odg File Transmission	File format	Open Document Graphics
Other		File format	Other		File format	Other		File format	Other
Other, urgent		File format	Other, urgent		File format	Other, urgent		File format	Other, urgent

PDF	no macros or web active	File format	PDF	no macros or web active	File format	PDF	no macros or web active	File format	PDF
Program	Program metadata	File format	Program	Program metadata	File format	Program	Program metadata	File format	Program
Q codes ICAO/MMS/ITU-R	Queries or notes	File format	Q codes ICAO/MMS/ITU-R	Queries or notes	File format	Q codes ICAO/MMS/ITU-R	Queries or notes	File format	Q codes ICAO/MMS/ITU-R
Rich Text, RTF	File Transmission	File format	Rich Text, RTF	File Transmission	File format	Rich Text, RTF	File Transmission	File format	Rich Text, RTF
Tactical Situation Object, TSO	File Transmission	File format	Tactical Situation Object, TSO	File Transmission	File format	Tactical Situation Object, TSO	File Transmission	File format	Tactical Situation Object, TSO
TSO in EDXL-DE	File Transmission	File format	TSO in EDXL-DE	File Transmission	File format	TSO in EDXL-DE	File Transmission	File format	TSO in EDXL-DE
Transmitter Backup On		File format	Transmitter Backup On		File format	Transmitter Backup On		File format	Transmitter Backup On
Transmitter Carrier Off		File format	Transmitter Carrier Off		File format	Transmitter Carrier Off		File format	Transmitter Carrier Off
Transmitter Carrier On		File format	Transmitter Carrier On		File format	Transmitter Carrier On		File format	Transmitter Carrier On
Transmitter Primary On		File format	Transmitter Primary On		File format	Transmitter Primary On		File format	Transmitter Primary On
Transmitter Status Query		File format	Transmitter Status Query		File format	Transmitter Status Query		File format	Transmitter Status Query
Transmitter Status Response		File format	Transmitter Status Response		File format	Transmitter Status Response		File format	Transmitter Status Response

Text, TXT file (also RTF)	File Transmission	File format	Text, TXT file (also RTF)	File Transmission	File format	Text, TXT file (also RTF)	File Transmission	File format	Text, TXT file (also RTF)	File Transmission	File format
Video/Graphics Language 1	File Transmission	File format	Video/Graphics Language 1	File Transmission	File format	Video/Graphics Language 1	File Transmission	File format	Video/Graphics Language 1	File Transmission	File format
Video/Graphics Language 2	File Transmission	File format	Video/Graphics Language 2	File Transmission	File format	Video/Graphics Language 2	File Transmission	File format	Video/Graphics Language 2	File Transmission	File format
Video/Graphics Language 3	File Transmission	File format	Video/Graphics Language 3	File Transmission	File format	Video/Graphics Language 3	File Transmission	File format	Video/Graphics Language 3	File Transmission	File format
Video/Graphics Language 4	File Transmission	File format	Video/Graphics Language 4	File Transmission	File format	Video/Graphics Language 4	File Transmission	File format	Video/Graphics Language 4	File Transmission	File format
Video Language *mn*	File Transmission	File format	Video Language *mn*	File Transmission	File format	Video Language *mn*	File Transmission	File format	Video Language *mn*	File Transmission	File format
WAV file	File Transmission	File format	WAV file	File Transmission	File format	WAV file	File Transmission	File format	WAV file	File Transmission	File format
Intel Hex	File Transmission	File format	Intel Hex	File Transmission	File format	Intel Hex	File Transmission	File format	Intel Hex	File Transmission	File format

Dar Darşrut.	İstifadə etmək üçün.	Georgian. Google Translate Only. ფართო ვადა. Some characters are unrecognizable.	ვიწრო ვადა.	გამოყენება	Odiya (Oriya) Google Translate Only. ବ୍ରଡ୍ ଟର୍ମ	ସଂକୀର୍ଣ୍ଣ ଅବଧି	ପାଇଁ ବ୍ୟବହାର କରନ୍ତୁ	Igbo (Nigeria). Google Translate Only. Ogologoge	Oge Ogbugbu.
	File format	Number Codes		File format	Number Codes		File format	Number Codes	
File Transmission	File format	Flood Map DXF File	File Transmission	File format	Flood Map DXF File	File Transmission	File format	Flood Map DXF File	File Transmission
File Transmission	File format	Flood Map SHP File	File Transmission	File format	Flood Map SHP File	File Transmission	File format	Flood Map SHP File	File Transmission
		Hurricane			Hurricane			Hurricane	
File Transmission	File format	Inundation SHP Map	File Transmission	File format	Inundation SHP Map	File Transmission	File format	Inundation SHP Map	File Transmission

		Hurricane			Hurricane			Hurricane		
File Transmission	File format	Inundation DXF Map	File Transmission	File format	Inundation DXF Map	File Transmission	File format	Inundation DXF Map	File Transmission	
File Transmission	File format	Tsunami DXF Map	File Transmission	File format	Tsunami DXF Map	File Transmission	File format	Tsunami DXF Map	File Transmission	
File Transmission	File format	Tsunami SHP Map	File Transmission	File format	Tsunami SHP Map	File Transmission	File format	Tsunami SHP Map	File Transmission	
	File format	Advertisement (if permitted)		File format	Advertisement (if permitted)		File format	Advertisement (if permitted)		
	File format	Advertisement Selected		File format	Advertisement Selected		File format	Advertisement Selected		
File Transmission	File format	CAP Broadcast	File Transmission	File format	CAP Broadcast	File Transmission	File format	CAP Broadcast	File Transmission	
File Transmission	File format	DXF file, CAD or map	File Transmission	File format	DXF file, CAD or map	File Transmission	File format	DXF file, CAD or map	File Transmission	
File Transmission	File format	EDXL-DE file	File Transmission	File format	EDXL-DE file	File Transmission	File format	EDXL-DE file	File Transmission	
File Transmission	File format	EDXL-DE file, DTV only	File Transmission	File format	EDXL-DE file, DTV only	File Transmission	File format	EDXL-DE file, DTV only	File Transmission	
File Transmission	File format	Geographic Information SHP file	File Transmission	File format	Geographic Information SHP file	File Transmission	File format	Geographic Information SHP file	File Transmission	
File Transmission	File format	IEEE 1512	File Transmission	File format	IEEE 1512	File Transmission	File format	IEEE 1512	File Transmission	
File Transmission	File format	IEEE 1512 in EDXL-DE	File Transmission	File format	IEEE 1512 in EDXL-DE	File Transmission	File format	IEEE 1512 in EDXL-DE	File Transmission	

	File format	Intelligent Highway Sign		File format	Intelligent Highway Sign		File format	Intelligent Highway Sign			
File Transmission	File format	JPG file	File Transmission	File format	JPG file	File Transmission	File format	JPG file	File Transmission		
File Transmission	File format	MPEG-2 file (+mono audio)	File Transmission	File format	MPEG-2 file (+mono audio)	File Transmission	File format	MPEG-2 file (+mono audio)	File Transmission		
File Transmission	File format	MPEG-4 file (+mono audio)	File Transmission	File format	MPEG-4 file (+mono audio)	File Transmission	File format	MPEG-4 file (+mono audio)	File Transmission		
File Transmission	File format	MPEG-4+HEVC	File Transmission	File format	MPEG-4+HEVC	File Transmission	File format	MPEG-4+HEVC	File Transmission		
odp File Transmission	File format	Open Document Presentation	odp File Transmission	File format	Open Document Presentation	odp File Transmission	File format	Open Document Presentation	odp File Transmission		
odf File Transmission	File format	Open Document Text	odf File Transmission	File format	Open Document Text	odf File Transmission	File format	Open Document Text	odf File Transmission		
ods File Transmission	File format	Open Document Spreadsheet	ods File Transmission	File format	Open Document Spreadsheet	ods File Transmission	File format	Open Document Spreadsheet	ods File Transmission		
odg File Transmission	File format	Open Document Graphics	odg File Transmission	File format	Open Document Graphics	odg File Transmission	File format	Open Document Graphics	odg File Transmission		
	File format	Other		File format	Other		File format	Other			
	File format	Other, urgent		File format	Other, urgent		File format	Other, urgent			

no macros or web active	File format	PDF	no macros or web active	File format	PDF	no macros or web active	File format	PDF	no macros or web active
Program metadata	File format	Program	Program metadata	File format	Program	Program metadata	File format	Program	Program metadata
Queries or notes	File format	Q codes ICAO/MMS/ITU-R	Queries or notes	File format	Q codes ICAO/MMS/ITU-R	Queries or notes	File format	Q codes ICAO/MMS/ITU-R	Queries or notes
File Transmission	File format	Rich Text, RTF	File Transmission	File format	Rich Text, RTF	File Transmission	File format	Rich Text, RTF	File Transmission
File Transmission	File format	Tactical Situation Object, TSO	File Transmission	File format	Tactical Situation Object, TSO	File Transmission	File format	Tactical Situation Object, TSO	File Transmission
File Transmission	File format	TSO in EDXL-DE	File Transmission	File format	TSO in EDXL-DE	File Transmission	File format	TSO in EDXL-DE	File Transmission
	File format	Transmitter Backup On		File format	Transmitter Backup On		File format	Transmitter Backup On	
	File format	Transmitter Carrier Off		File format	Transmitter Carrier Off		File format	Transmitter Carrier Off	
	File format	Transmitter Carrier On		File format	Transmitter Carrier On		File format	Transmitter Carrier On	
	File format	Transmitter Primary On		File format	Transmitter Primary On		File format	Transmitter Primary On	
	File format	Transmitter Status Query		File format	Transmitter Status Query		File format	Transmitter Status Query	
	File format	Transmitter Status Response		File format	Transmitter Status Response		File format	Transmitter Status Response	

File Transmission	File format	Text, TXT file (also RTF)	File Transmission	File format	Text, TXT file (also RTF)	File Transmission	File format	Text, TXT file (also RTF)	File Transmission
File Transmission	File format	Video/Graphics Language 1	File Transmission	File format	Video/Graphics Language 1	File Transmission	File format	Video/Graphics Language 1	File Transmission
File Transmission	File format	Video/Graphics Language 2	File Transmission	File format	Video/Graphics Language 2	File Transmission	File format	Video/Graphics Language 2	File Transmission
File Transmission	File format	Video/Graphics Language 3	File Transmission	File format	Video/Graphics Language 3	File Transmission	File format	Video/Graphics Language 3	File Transmission
File Transmission	File format	Video/Graphics Language 4	File Transmission	File format	Video/Graphics Language 4	File Transmission	File format	Video/Graphics Language 4	File Transmission
File Transmission	File format	Video Language *mn*	File Transmission	File format	Video Language *mn*	File Transmission	File format	Video Language *mn*	File Transmission
File Transmission	File format	WAV file	File Transmission	File format	WAV file	File Transmission	File format	WAV file	File Transmission
File Transmission	File format	Intel Hex	File Transmission	File format	Intel Hex	File Transmission	File format	Intel Hex	File Transmission

Jiri N'ihi.	Kazakh. Google Translate Only. Кеңірек мерзім Cyrillic obsolete	Шектеу мерзімі.	Пайдалы.	Kazakh. Google latin Only. Cyrillic obsolete	Tar merzim	Üşin paydalanıñız	Khmer. Google Translate Only. រយៈពេលពេញ	រយៈពេលចង្អៀត។	ប្រើសម្រាប់។
File format	Number Codes					File format	Number Codes		File format
File format	Flood Map DXF File	File Transmission				File format	Flood Map DXF File	File Transmission	File format
File format	Flood Map SHP File	File Transmission				File format	Flood Map SHP File	File Transmission	File format
File format	Hurricane Inundation SHP Map	File Transmission				File format	Hurricane Inundation SHP Map	File Transmission	File format

	Hurricane		
File format	Inundation DXF Map	File Transmission	File format
File format	Tsunami DXF Map	File Transmission	File format
File format	Tsunami SHP Map	File Transmission	File format
File format	Advertisement (if permitted)		File format
File format	Advertisement Selected		File format
File format	CAP Broadcast	File Transmission	File format
File format	DXF file, CAD or map	File Transmission	File format
File format	EDXL-DE file	File Transmission	File format
File format	EDXL-DE file, DTV only	File Transmission	File format
File format	Geographic Information SHP file	File Transmission	File format
File format	IEEE 1512	File Transmission	File format
File format	IEEE 1512 in EDXL-DE	File Transmission	File format

	Hurricane		
File format	Inundation DXF Map	File Transmission	File format
File format	Tsunami DXF Map	File Transmission	File format
File format	Tsunami SHP Map	File Transmission	File format
File format	Advertisement (if permitted)		File format
File format	Advertisement Selected		File format
File format	CAP Broadcast	File Transmission	File format
File format	DXF file, CAD or map	File Transmission	File format
File format	EDXL-DE file	File Transmission	File format
File format	EDXL-DE file, DTV only	File Transmission	File format
File format	Geographic Information SHP file	File Transmission	File format
File format	IEEE 1512	File Transmission	File format
File format	IEEE 1512 in EDXL-DE	File Transmission	File format

File format	Intelligent Highway Sign		
File format	JPG file	File Transmission	
File format	MPEG-2 file (+mono audio)	File Transmission	
File format	MPEG-4 file (+mono audio)	File Transmission	
File format	MPEG-4+HEVC	File Transmission	
File format	Open Document Presentation	odp File Transmission	
File format	Open Document Text	odf File Transmission	
File format	Open Document Spreadsheet	ods File Transmission	
File format	Open Document Graphics	odg File Transmission	
File format	Other		
File format	Other, urgent		

File format	Intelligent Highway Sign		
File format	JPG file	File Transmission	
File format	MPEG-2 file (+mono audio)	File Transmission	
File format	MPEG-4 file (+mono audio)	File Transmission	
File format	MPEG-4+HEVC	File Transmission	
File format	Open Document Presentation	odp File Transmission	
File format	Open Document Text	odf File Transmission	
File format	Open Document Spreadsheet	ods File Transmission	
File format	Open Document Graphics	odg File Transmission	
File format	Other		
File format	Other, urgent		

File format	PDF	no macros or web active	
File format	Program	Program metadata	
File format	Q codes ICAO/MMS/ITU-R	Queries or notes	
File format	Rich Text, RTF	File Transmission	
File format	Tactical Situation Object, TSO	File Transmission	
File format	TSO in EDXL-DE	File Transmission	
File format	Transmitter Backup On		
File format	Transmitter Carrier Off		
File format	Transmitter Carrier On		
File format	Transmitter Primary On		
File format	Transmitter Status Query		
File format	Transmitter Status Response		

File format	PDF	no macros or web active	File format
File format	Program	Program metadata	File format
File format	Q codes ICAO/MMS/ITU-R	Queries or notes	File format
File format	Rich Text, RTF	File Transmission	File format
File format	Tactical Situation Object, TSO	File Transmission	File format
File format	TSO in EDXL-DE	File Transmission	File format
File format	Transmitter Backup On		File format
File format	Transmitter Carrier Off		File format
File format	Transmitter Carrier On		File format
File format	Transmitter Primary On		File format
File format	Transmitter Status Query		File format
File format	Transmitter Status Response		File format

File format	Text, TXT file (also RTF)	File Transmission	File format	File format	Text, TXT file (also RTF)	File Transmission	File format
File format	Video/Graphics Language 1	File Transmission	File format	File format	Video/Graphics Language 1	File Transmission	File format
File format	Video/Graphics Language 2	File Transmission	File format	File format	Video/Graphics Language 2	File Transmission	File format
File format	Video/Graphics Language 3	File Transmission	File format	File format	Video/Graphics Language 3	File Transmission	File format
File format	Video/Graphics Language 4	File Transmission	File format	File format	Video/Graphics Language 4	File Transmission	File format
File format	Video Language *mn*	File Transmission	File format	File format	Video Language *mn*	File Transmission	File format
File format	WAV file	File Transmission	File format	File format	WAV file	File Transmission	File format
File format	Intel Hex	File Transmission	File format	File format	Intel Hex	File Transmission	File format

Kurdish (Kurmanji). Google Translate Only. Berfirehî	Têkilî	Ji bo bikar bînin.	Kyrgyz (Kyrgyzstan) Google Translate Only. Broad мөөнөтү	Ичке мөөнөтү.	Колдонуу үчүн.	Lao. Google Translate Only. Broad Term	ໄລຍະສັ້ນໆ.	ໃຊ້ ສຳ ຫລັບ	Mongolian. Google Translate Only. Өргөн цар хүрээтэй
Number Codes		File format	Number Codes		File format	Number Codes		File format	Number Codes
Flood Map DXF File	File Transmission	File format	Flood Map DXF File	File Transmission	File format	Flood Map DXF File	File Transmission	File format	Flood Map DXF File
Flood Map SHP File	File Transmission	File format	Flood Map SHP File	File Transmission	File format	Flood Map SHP File	File Transmission	File format	Flood Map SHP File
Hurricane Inundation SHP Map	File Transmission	File format	Hurricane Inundation SHP Map	File Transmission	File format	Hurricane Inundation SHP Map	File Transmission	File format	Hurricane Inundation SHP Map

Hurricane			Hurricane			Hurricane			Hurricane
Inundation DXF Map	File Transmission	File format	Inundation DXF Map	File Transmission	File format	Inundation DXF Map	File Transmission	File format	Inundation DXF Map
Tsunami DXF Map	File Transmission	File format	Tsunami DXF Map	File Transmission	File format	Tsunami DXF Map	File Transmission	File format	Tsunami DXF Map
Tsunami SHP Map	File Transmission	File format	Tsunami SHP Map	File Transmission	File format	Tsunami SHP Map	File Transmission	File format	Tsunami SHP Map
Advertisement (if permitted)		File format	Advertisement (if permitted)		File format	Advertisement (if permitted)		File format	Advertisement (if permitted)
Advertisement Selected		File format	Advertisement Selected		File format	Advertisement Selected		File format	Advertisement Selected
CAP Broadcast	File Transmission	File format	CAP Broadcast	File Transmission	File format	CAP Broadcast	File Transmission	File format	CAP Broadcast
DXF file, CAD or map	File Transmission	File format	DXF file, CAD or map	File Transmission	File format	DXF file, CAD or map	File Transmission	File format	DXF file, CAD or map
EDXL-DE file	File Transmission	File format	EDXL-DE file	File Transmission	File format	EDXL-DE file	File Transmission	File format	EDXL-DE file
EDXL-DE file, DTV only	File Transmission	File format	EDXL-DE file, DTV only	File Transmission	File format	EDXL-DE file, DTV only	File Transmission	File format	EDXL-DE file, DTV only
Geographic Information SHP file	File Transmission	File format	Geographic Information SHP file	File Transmission	File format	Geographic Information SHP file	File Transmission	File format	Geographic Information SHP file
IEEE 1512	File Transmission	File format	IEEE 1512	File Transmission	File format	IEEE 1512	File Transmission	File format	IEEE 1512
IEEE 1512 in EDXL-DE	File Transmission	File format	IEEE 1512 in EDXL-DE	File Transmission	File format	IEEE 1512 in EDXL-DE	File Transmission	File format	IEEE 1512 in EDXL-DE

Intelligent Highway Sign		File format	Intelligent Highway Sign		File format	Intelligent Highway Sign		File format	Intelligent Highway Sign
JPG file	File Transmission	File format	JPG file	File Transmission	File format	JPG file	File Transmission	File format	JPG file
MPEG-2 file (+mono audio)	File Transmission	File format	MPEG-2 file (+mono audio)	File Transmission	File format	MPEG-2 file (+mono audio)	File Transmission	File format	MPEG-2 file (+mono audio)
MPEG-4 file (+mono audio)	File Transmission	File format	MPEG-4 file (+mono audio)	File Transmission	File format	MPEG-4 file (+mono audio)	File Transmission	File format	MPEG-4 file (+mono audio)
MPEG-4+HEVC	File Transmission	File format	MPEG-4+HEVC	File Transmission	File format	MPEG-4+HEVC	File Transmission	File format	MPEG-4+HEVC
Open Document Presentation	odp File Transmission	File format	Open Document Presentation	odp File Transmission	File format	Open Document Presentation	odp File Transmission	File format	Open Document Presentation
Open Document Text	odf File Transmission	File format	Open Document Text	odf File Transmission	File format	Open Document Text	odf File Transmission	File format	Open Document Text
Open Document Spreadsheet	ods File Transmission	File format	Open Document Spreadsheet	ods File Transmission	File format	Open Document Spreadsheet	ods File Transmission	File format	Open Document Spreadsheet
Open Document Graphics	odg File Transmission	File format	Open Document Graphics	odg File Transmission	File format	Open Document Graphics	odg File Transmission	File format	Open Document Graphics
Other		File format	Other		File format	Other		File format	Other
Other, urgent		File format	Other, urgent		File format	Other, urgent		File format	Other, urgent

PDF	no macros or web active	File format	PDF	no macros or web active	File format	PDF	no macros or web active	File format	PDF
Program	Program metadata	File format	Program	Program metadata	File format	Program	Program metadata	File format	Program
Q codes ICAO/MMS/ITU-R	Queries or notes	File format	Q codes ICAO/MMS/ITU-R	Queries or notes	File format	Q codes ICAO/MMS/ITU-R	Queries or notes	File format	Q codes ICAO/MMS/ITU-R
Rich Text, RTF	File Transmission	File format	Rich Text, RTF	File Transmission	File format	Rich Text, RTF	File Transmission	File format	Rich Text, RTF
Tactical Situation Object, TSO	File Transmission	File format	Tactical Situation Object, TSO	File Transmission	File format	Tactical Situation Object, TSO	File Transmission	File format	Tactical Situation Object, TSO
TSO in EDXL-DE	File Transmission	File format	TSO in EDXL-DE	File Transmission	File format	TSO in EDXL-DE	File Transmission	File format	TSO in EDXL-DE
Transmitter Backup On		File format	Transmitter Backup On		File format	Transmitter Backup On		File format	Transmitter Backup On
Transmitter Carrier Off		File format	Transmitter Carrier Off		File format	Transmitter Carrier Off		File format	Transmitter Carrier Off
Transmitter Carrier On		File format	Transmitter Carrier On		File format	Transmitter Carrier On		File format	Transmitter Carrier On
Transmitter Primary On		File format	Transmitter Primary On		File format	Transmitter Primary On		File format	Transmitter Primary On
Transmitter Status Query		File format	Transmitter Status Query		File format	Transmitter Status Query		File format	Transmitter Status Query
Transmitter Status Response		File format	Transmitter Status Response		File format	Transmitter Status Response		File format	Transmitter Status Response

Text, TXT file (also RTF)	File Transmission	File format	Text, TXT file (also RTF)	File Transmission	File format	Text, TXT file (also RTF)	File Transmission	File format	Text, TXT file (also RTF)	File Transmission	File format
Video/Graphics Language 1	File Transmission	File format	Video/Graphics Language 1	File Transmission	File format	Video/Graphics Language 1	File Transmission	File format	Video/Graphics Language 1	File Transmission	File format
Video/Graphics Language 2	File Transmission	File format	Video/Graphics Language 2	File Transmission	File format	Video/Graphics Language 2	File Transmission	File format	Video/Graphics Language 2	File Transmission	File format
Video/Graphics Language 3	File Transmission	File format	Video/Graphics Language 3	File Transmission	File format	Video/Graphics Language 3	File Transmission	File format	Video/Graphics Language 3	File Transmission	File format
Video/Graphics Language 4	File Transmission	File format	Video/Graphics Language 4	File Transmission	File format	Video/Graphics Language 4	File Transmission	File format	Video/Graphics Language 4	File Transmission	File format
Video Language *mn*	File Transmission	File format	Video Language *mn*	File Transmission	File format	Video Language *mn*	File Transmission	File format	Video Language *mn*	File Transmission	File format
WAV file	File Transmission	File format	WAV file	File Transmission	File format	WAV file	File Transmission	File format	WAV file	File Transmission	File format
Intel Hex	File Transmission	File format	Intel Hex	File Transmission	File format	Intel Hex	File Transmission	File format	Intel Hex	File Transmission	File format

Нарийн хугацаатай	Нд хэрэглэх.	Tajik. Google Translate Only. Давомнокии васеъ	Дарозии мӯҳлат.	Барои истифода.	Ukrainian. Bing Translate. Широкий термін	Вузький термін.	Використовувати для.	Uzbek. Uzbekistan. Google Translate Only. Keng davr	Darmuddat.
	File format	Number Codes		File format	Number Codes		File format	Number Codes	
File Transmission	File format	Flood Map DXF File	File Transmission	File format	Flood Map DXF File	File Transmission	File format	Flood Map DXF File	File Transmission
File Transmission	File format	Flood Map SHP File	File Transmission	File format	Flood Map SHP File	File Transmission	File format	Flood Map SHP File	File Transmission
		Hurricane			Hurricane			Hurricane	
File Transmission	File format	Inundation SHP Map	File Transmission	File format	Inundation SHP Map	File Transmission	File format	Inundation SHP Map	File Transmission

		Hurricane			Hurricane			Hurricane		
File Transmission	File format	Inundation DXF Map	File Transmission	File format	Inundation DXF Map	File Transmission	File format	Inundation DXF Map	File Transmission	
File Transmission	File format	Tsunami DXF Map	File Transmission	File format	Tsunami DXF Map	File Transmission	File format	Tsunami DXF Map	File Transmission	
File Transmission	File format	Tsunami SHP Map	File Transmission	File format	Tsunami SHP Map	File Transmission	File format	Tsunami SHP Map	File Transmission	
	File format	Advertisement (if permitted)		File format	Advertisement (if permitted)		File format	Advertisement (if permitted)		
	File format	Advertisement Selected		File format	Advertisement Selected		File format	Advertisement Selected		
File Transmission	File format	CAP Broadcast	File Transmission	File format	CAP Broadcast	File Transmission	File format	CAP Broadcast	File Transmission	
File Transmission	File format	DXF file, CAD or map	File Transmission	File format	DXF file, CAD or map	File Transmission	File format	DXF file, CAD or map	File Transmission	
File Transmission	File format	EDXL-DE file	File Transmission	File format	EDXL-DE file	File Transmission	File format	EDXL-DE file	File Transmission	
File Transmission	File format	EDXL-DE file, DTV only	File Transmission	File format	EDXL-DE file, DTV only	File Transmission	File format	EDXL-DE file, DTV only	File Transmission	
File Transmission	File format	Geographic Information SHP file	File Transmission	File format	Geographic Information SHP file	File Transmission	File format	Geographic Information SHP file	File Transmission	
File Transmission	File format	IEEE 1512	File Transmission	File format	IEEE 1512	File Transmission	File format	IEEE 1512	File Transmission	
File Transmission	File format	IEEE 1512 in EDXL-DE	File Transmission	File format	IEEE 1512 in EDXL-DE	File Transmission	File format	IEEE 1512 in EDXL-DE	File Transmission	

	File format	Intelligent Highway Sign		File format	Intelligent Highway Sign		File format	Intelligent Highway Sign			
File Transmission	File format	JPG file	File Transmission	File format	JPG file	File Transmission	File format	JPG file	File Transmission		
File Transmission	File format	MPEG-2 file (+mono audio)	File Transmission	File format	MPEG-2 file (+mono audio)	File Transmission	File format	MPEG-2 file (+mono audio)	File Transmission		
File Transmission	File format	MPEG-4 file (+mono audio)	File Transmission	File format	MPEG-4 file (+mono audio)	File Transmission	File format	MPEG-4 file (+mono audio)	File Transmission		
File Transmission	File format	MPEG-4+HEVC	File Transmission	File format	MPEG-4+HEVC	File Transmission	File format	MPEG-4+HEVC	File Transmission		
odp File Transmission	File format	Open Document Presentation	odp File Transmission	File format	Open Document Presentation	odp File Transmission	File format	Open Document Presentation	odp File Transmission		
odf File Transmission	File format	Open Document Text	odf File Transmission	File format	Open Document Text	odf File Transmission	File format	Open Document Text	odf File Transmission		
ods File Transmission	File format	Open Document Spreadsheet	ods File Transmission	File format	Open Document Spreadsheet	ods File Transmission	File format	Open Document Spreadsheet	ods File Transmission		
odg File Transmission	File format	Open Document Graphics	odg File Transmission	File format	Open Document Graphics	odg File Transmission	File format	Open Document Graphics	odg File Transmission		
	File format	Other		File format	Other		File format	Other			
	File format	Other, urgent		File format	Other, urgent		File format	Other, urgent			

no macros or web active	File format	PDF	no macros or web active	File format	PDF	no macros or web active	File format	PDF	no macros or web active
Program metadata	File format	Program	Program metadata	File format	Program	Program metadata	File format	Program	Program metadata
Queries or notes	File format	Q codes ICAO/MMS/ITU-R	Queries or notes	File format	Q codes ICAO/MMS/ITU-R	Queries or notes	File format	Q codes ICAO/MMS/ITU-R	Queries or notes
File Transmission	File format	Rich Text, RTF	File Transmission	File format	Rich Text, RTF	File Transmission	File format	Rich Text, RTF	File Transmission
File Transmission	File format	Tactical Situation Object, TSO	File Transmission	File format	Tactical Situation Object, TSO	File Transmission	File format	Tactical Situation Object, TSO	File Transmission
File Transmission	File format	TSO in EDXL-DE	File Transmission	File format	TSO in EDXL-DE	File Transmission	File format	TSO in EDXL-DE	File Transmission
	File format	Transmitter Backup On		File format	Transmitter Backup On		File format	Transmitter Backup On	
	File format	Transmitter Carrier Off		File format	Transmitter Carrier Off		File format	Transmitter Carrier Off	
	File format	Transmitter Carrier On		File format	Transmitter Carrier On		File format	Transmitter Carrier On	
	File format	Transmitter Primary On		File format	Transmitter Primary On		File format	Transmitter Primary On	
	File format	Transmitter Status Query		File format	Transmitter Status Query		File format	Transmitter Status Query	
	File format	Transmitter Status Response		File format	Transmitter Status Response		File format	Transmitter Status Response	

File Transmission	File format	Text, TXT file (also RTF)	File Transmission	File format	Text, TXT file (also RTF)	File Transmission	File format	Text, TXT file (also RTF)	File Transmission
File Transmission	File format	Video/Graphics Language 1	File Transmission	File format	Video/Graphics Language 1	File Transmission	File format	Video/Graphics Language 1	File Transmission
File Transmission	File format	Video/Graphics Language 2	File Transmission	File format	Video/Graphics Language 2	File Transmission	File format	Video/Graphics Language 2	File Transmission
File Transmission	File format	Video/Graphics Language 3	File Transmission	File format	Video/Graphics Language 3	File Transmission	File format	Video/Graphics Language 3	File Transmission
File Transmission	File format	Video/Graphics Language 4	File Transmission	File format	Video/Graphics Language 4	File Transmission	File format	Video/Graphics Language 4	File Transmission
File Transmission	File format	Video Language *mn*	File Transmission	File format	Video Language *mn*	File Transmission	File format	Video Language *mn*	File Transmission
File Transmission	File format	WAV file	File Transmission	File format	WAV file	File Transmission	File format	WAV file	File Transmission
File Transmission	File format	Intel Hex	File Transmission	File format	Intel Hex	File Transmission	File format	Intel Hex	File Transmission

Foydalanish uchun.	Vietnamese. Bing translate. Thuật ngữ rộng	Hạn hẹp.	Use For.	Frisian (West?) Netherlands. Google Translate only. Breed Termyn	Narrow Term.	Brûke foar.	Belarusian. Google Translate Only. працяглы тэрмін	Вузкі тэрмін.	Выкарыстоўвайце для.
File format	Number Codes		File format	Number Codes		File format	Number Codes		
File format	Flood Map DXF File	File Transmission	File format	Flood Map DXF File	File Transmission	File format	Flood Map DXF File	File Transmission	
File format	Flood Map SHP File	File Transmission	File format	Flood Map SHP File	File Transmission	File format	Flood Map SHP File	File Transmission	
File format	Hurricane Inundation SHP Map	File Transmission	File format	Hurricane Inundation SHP Map	File Transmission	File format	Hurricane Inundation SHP Map	File Transmission	

	Hurricane			Hurricane			Hurricane	
File format	Inundation DXF Map	File Transmission	File format	Inundation DXF Map	File Transmission	File format	Inundation DXF Map	File Transmission
File format	Tsunami DXF Map	File Transmission	File format	Tsunami DXF Map	File Transmission	File format	Tsunami DXF Map	File Transmission
File format	Tsunami SHP Map	File Transmission	File format	Tsunami SHP Map	File Transmission	File format	Tsunami SHP Map	File Transmission
File format	Advertisement (if permitted)		File format	Advertisement (if permitted)		File format	Advertisement (if permitted)	
File format	Advertisement Selected		File format	Advertisement Selected		File format	Advertisement Selected	
File format	CAP Broadcast	File Transmission	File format	CAP Broadcast	File Transmission	File format	CAP Broadcast	File Transmission
File format	DXF file, CAD or map	File Transmission	File format	DXF file, CAD or map	File Transmission	File format	DXF file, CAD or map	File Transmission
File format	EDXL-DE file	File Transmission	File format	EDXL-DE file	File Transmission	File format	EDXL-DE file	File Transmission
File format	EDXL-DE file, DTV only	File Transmission	File format	EDXL-DE file, DTV only	File Transmission	File format	EDXL-DE file, DTV only	File Transmission
File format	Geographic Information SHP file	File Transmission	File format	Geographic Information SHP file	File Transmission	File format	Geographic Information SHP file	File Transmission
File format	IEEE 1512	File Transmission	File format	IEEE 1512	File Transmission	File format	IEEE 1512	File Transmission
File format	IEEE 1512 in EDXL-DE	File Transmission	File format	IEEE 1512 in EDXL-DE	File Transmission	File format	IEEE 1512 in EDXL-DE	File Transmission

File format	Intelligent Highway Sign		File format	Intelligent Highway Sign		File format	Intelligent Highway Sign	
File format	JPG file	File Transmission	File format	JPG file	File Transmission	File format	JPG file	File Transmission
File format	MPEG-2 file (+mono audio)	File Transmission	File format	MPEG-2 file (+mono audio)	File Transmission	File format	MPEG-2 file (+mono audio)	File Transmission
File format	MPEG-4 file (+mono audio)	File Transmission	File format	MPEG-4 file (+mono audio)	File Transmission	File format	MPEG-4 file (+mono audio)	File Transmission
File format	MPEG-4+HEVC	File Transmission	File format	MPEG-4+HEVC	File Transmission	File format	MPEG-4+HEVC	File Transmission
File format	Open Document Presentation	odp File Transmission	File format	Open Document Presentation	odp File Transmission	File format	Open Document Presentation	odp File Transmission
File format	Open Document Text	odf File Transmission	File format	Open Document Text	odf File Transmission	File format	Open Document Text	odf File Transmission
File format	Open Document Spreadsheet	ods File Transmission	File format	Open Document Spreadsheet	ods File Transmission	File format	Open Document Spreadsheet	ods File Transmission
File format	Open Document Graphics	odg File Transmission	File format	Open Document Graphics	odg File Transmission	File format	Open Document Graphics	odg File Transmission
File format	Other		File format	Other		File format	Other	
File format	Other, urgent		File format	Other, urgent		File format	Other, urgent	

File format	PDF	no macros or web active	File format	PDF	no macros or web active	File format	PDF	no macros or web active
File format	Program	Program metadata	File format	Program	Program metadata	File format	Program	Program metadata
File format	Q codes ICAO/MMS/ITU-R	Queries or notes	File format	Q codes ICAO/MMS/ITU-R	Queries or notes	File format	Q codes ICAO/MMS/ITU-R	Queries or notes
File format	Rich Text, RTF	File Transmission	File format	Rich Text, RTF	File Transmission	File format	Rich Text, RTF	File Transmission
File format	Tactical Situation Object, TSO	File Transmission	File format	Tactical Situation Object, TSO	File Transmission	File format	Tactical Situation Object, TSO	File Transmission
File format	TSO in EDXL-DE	File Transmission	File format	TSO in EDXL-DE	File Transmission	File format	TSO in EDXL-DE	File Transmission
File format	Transmitter Backup On		File format	Transmitter Backup On		File format	Transmitter Backup On	
File format	Transmitter Carrier Off		File format	Transmitter Carrier Off		File format	Transmitter Carrier Off	
File format	Transmitter Carrier On		File format	Transmitter Carrier On		File format	Transmitter Carrier On	
File format	Transmitter Primary On		File format	Transmitter Primary On		File format	Transmitter Primary On	
File format	Transmitter Status Query		File format	Transmitter Status Query		File format	Transmitter Status Query	
File format	Transmitter Status Response		File format	Transmitter Status Response		File format	Transmitter Status Response	

File format	Text, TXT file (also RTF)	File Transmission	File format	Text, TXT file (also RTF)	File Transmission	File format	Text, TXT file (also RTF)	File Transmission
File format	Video/Graphics Language 1	File Transmission	File format	Video/Graphics Language 1	File Transmission	File format	Video/Graphics Language 1	File Transmission
File format	Video/Graphics Language 2	File Transmission	File format	Video/Graphics Language 2	File Transmission	File format	Video/Graphics Language 2	File Transmission
File format	Video/Graphics Language 3	File Transmission	File format	Video/Graphics Language 3	File Transmission	File format	Video/Graphics Language 3	File Transmission
File format	Video/Graphics Language 4	File Transmission	File format	Video/Graphics Language 4	File Transmission	File format	Video/Graphics Language 4	File Transmission
File format	Video Language *mn*	File Transmission	File format	Video Language *mn*	File Transmission	File format	Video Language *mn*	File Transmission
File format	WAV file	File Transmission	File format	WAV file	File Transmission	File format	WAV file	File Transmission
File format	Intel Hex	File Transmission	File format	Intel Hex	File Transmission	File format	Intel Hex	File Transmission

Kinyarwanda Rwanda.Google Translate Only. Igihekinini	Igihegito	Koresha Kuri	Uyghur Google only. Broad Term	تار مۇددەت for for	Yucatec Maya Bing translate only. Término amplio	Término estrecho	Búukinta'alutia'alu	Tuvalu

Telecom HF TV Bg	011-688-20013, 20135, 20138, 20409	**Cocopah, contact Mike Fila (978)0750-6612 mfila@cocopah.com. Broad Term**	**Narrow Term**	**Use For.**	**may be included. Contact Edsel Pete, epete@navajo-nsn.gov +1(928)871-7826 http://www.obs.navajo-nsn.gov/**	Narrow Term	Use For	**Dzongkha. Bhutan. (Broad Term)**	**(Narrow Term)**

	File format	Number Codes	
	File format	Flood Map DXF File	File Transmission
	File format	Flood Map SHP File	File Transmission
	File format	Hurricane Inundation SHP Map	File Transmission

	Hurricane	
File format	Inundation DXF Map	File Transmission
File format	Tsunami DXF Map	File Transmission
File format	Tsunami SHP Map	File Transmission
File format	Advertisement (if permitted)	
File format	Advertisement Selected	
File format	CAP Broadcast	File Transmission
File format	DXF file, CAD or map	File Transmission
File format	EDXL-DE file	File Transmission
File format	EDXL-DE file, DTV only	File Transmission
File format	Geographic Information SHP file	File Transmission
File format	IEEE 1512	File Transmission
File format	IEEE 1512 in EDXL-DE	File Transmission

File format	Intelligent Highway Sign	
File format	JPG file	File Transmission
File format	MPEG-2 file (+mono audio)	File Transmission
File format	MPEG-4 file (+mono audio)	File Transmission
File format	MPEG-4+HEVC	File Transmission
File format	Open Document Presentation	odp File Transmission
File format	Open Document Text	odf File Transmission
File format	Open Document Spreadsheet	ods File Transmission
File format	Open Document Graphics	odg File Transmission
File format	Other	
File format	Other, urgent	

File format	PDF	no macros or web active
File format	Program	Program metadata
File format	Q codes ICAO/MMS/ITU-R	Queries or notes
File format	Rich Text, RTF	File Transmission
File format	Tactical Situation Object, TSO	File Transmission
File format	TSO in EDXL-DE	File Transmission
File format	Transmitter Backup On	
File format	Transmitter Carrier Off	
File format	Transmitter Carrier On	
File format	Transmitter Primary On	
File format	Transmitter Status Query	
File format	Transmitter Status Response	

File format	Text, TXT file (also RTF)	File Transmission
File format	Video/Graphics Language 1	File Transmission
File format	Video/Graphics Language 2	File Transmission
File format	Video/Graphics Language 3	File Transmission
File format	Video/Graphics Language 4	File Transmission
File format	Video Language *mn*	File Transmission
File format	WAV file	File Transmission
File format	Intel Hex	File Transmission

(Use For)	Maithili, India Government question चओड़ा पार	अधनठ पार	मैथिली	Tetum (East Timor, Lomor-Leste). Prazu sira ne' ebé luan	Tempu limitadu.	Uza Ba. http://translate.tetumdili.com/not secure	Faroese

Earthquake

Tok Pisin (Papua New Guinea) Broad Term	No op term (Narrow Term)	Yusim Bilong (Use For)

Paraguay Guarani. Peñe'ẽ.	Po'iñe'ẽ.	Use For.	**Braille English level 2 Unicode. Broad Term https://www.branah.com/braille-translator**

Narrow Term. Note an n means a digit.	Use For	Arbitrary Sorting	older sort order	Automation Priority	Least Originator Permitted, Decoder	Override / Digital default	
		2					
		0					4 L
		0					3 R
		2	4 L	D	D		3 R
		7	3 R	D CAP	D CAP		3 R
		7	3 R	D CAP	D CAP		3 R

7		3 R	D CAP	D CAP	2 S
7		3 R	D CAP	D CAP	2 S
3		2 S	D CAP	D CAP	0 A
3	S	D CAP	D CAP		0 A
4	A	D NO TON	D NO TONE		2 L
7	A	D NO TON	D NO TONE		7 L
7	L	EDXL D	EDXL D		7 L
7	L	EDXL D	EDXL D		7 L
7	L	EDXL D	EDXL D		7 L
8	L	DTV ONLY	DTV ONLY		3 L
8	L	EDXL D	EDXL D		3 L
	L	D	D		4 L

	L	EDXL D	EDXL D	7 L
8	L	D	D	7 L
4	L	EDXL D	EDXL D	7 L
7	L	EDXL D	EDXL D	7 L
10	L	EDXL D	EDXL D	8 L
4	L	EDXL D	EDXL D	8 L
7	L	EDXL D	EDXL D	
1	L	EDXL D	EDXL D	
1				8 L
8				4 L
8	L	D	D	7 L

8	L	O	O	10 L
8	L	EDXL D	EDXL D	4 L
8	L	DTV ONLY	DTV ONLY	7 L
8	L	D	D	1 L
8	L	EDXL D	EDXL D	1 L
1	L	D	D	8 E
1	L	EDXL D	EDXL D	8 E
1	E	D	D	8 E
1	E	D	D	8 E
1	E	D	D	8 E
8	E	D	D	8 E
8	E	D	D	8 L

E	D	D	1 L
L	D	D	1 L
L	D	D	1 L
L	D	D	1 L
L	D	D	1 L
L	D	D	8 L
L	D	D	8 L
L	O	O	
L	O	O	

WEA	Pix (more are needed)	Use Notes, below left	American Sign Language Broad Term http://funtranslations.com/sign-language	Narrow Term. These are PNG images which are not used as they are unmanageable in this environment.	Use For	
D					Number Codes	File Transmission
D CAP			21, 55	File format	Flood Map DXF File	File Transmission
D CAP			21, 55	File format	Flood Map SHP File	File Transmission
D CAP			21, 55	File format	Hurricane Inundation SHP Map	File Transmission
D CAP			21, 55	File format	Hurricane Inundation DXF Map	File Transmission

D CAP	21, 55	File format	Tsunami DXF Map	File Transmission
D CAP	21, 55	File format	Tsunami SHP Map	
D NO TONE	11, 25, 43	File format	Advertisement (if permitted)	
D NO TONE	11, 25, 43	File format	Advertisement Selected	File Transmission
EDXL D		File format	CAP Broadcast	File Transmission
EDXL D	21	File format	DXF file, CAD or map	File Transmission
EDXL D		File format	EDXL-DE file	File Transmission
DTV ONLY		File format	EDXL-DE file, DTV only	File Transmission
EDXL D	21	File format	Geographic Information SHP file	File Transmission
D	51	File format	IEEE 1512	File Transmission
EDXL D	51	File format	IEEE 1512 in EDXL-DE	
D	51	File format	Intelligent Highway Sign	File Transmission

EDXL D	File format	JPG file	File Transmission
EDXL D	File format	MPEG-2 file (+mono audio)	File Transmission
EDXL D	File format	MPEG-4 file (+mono audio)	File Transmission
EDXL D	File format	MPEG-4+HEVC	odp File Transmission
EDXL D	File format	Open Document Presentation	odf File Transmission
EDXL D	File format	Open Document Text	ods File Transmission
	File format	Open Document Spreadsheet	odg File Transmission
	File format	Open Document Graphics	
D	File format	Other	
O	File format	Other, urgent	no macros or web active
EDXL D	File format	PDF	Program metadata

DTV ONLY		60	File format	Program	Queries or notes
D		66	File format	Q codes ICAO/MMS/ITU-R	File Transmission
EDXL D			File format	Rich Text, RTF	File Transmission
D			File format	Tactical Situation Object, TSO	File Transmission
EDXL D	33, 51		File format	TSO in EDXL-DE	
D	51, 63		File format	Transmitter Backup On	
D	51, 63		File format	Transmitter Carrier Off	
D	51, 63		File format	Transmitter Carrier On	
D	51, 63		File format	Transmitter Primary On	
D	51, 63		File format	Transmitter Status Query	
D	51, 63		File format	Transmitter Status Response	File Transmission
D			File format	Text, TXT file (also RTF)	File Transmission

D	48	File format	Video/Graphics Language 1	File Transmission
D	48	File format	Video/Graphics Language 2	File Transmission
D	48	File format	Video/Graphics Language 3	File Transmission
D	48	File format	Video/Graphics Language 4	File Transmission
D	48	File format	Video Language *mn*	File Transmission
O		File format	WAV file	File Transmission
O	65	File format	Intel Hex	*0*
		0	*0*	



Older notes to right

Use Notes	Priority, Decoder, Authorization
Digital only	2, , L(5)
Digital only	2, , L(5)
Digital only	0, , L(5,11)
X	3, All, L
	6, , L

X	3, , L
Digital Only	0, , L(5,11)
	3, , L
Digital Only	9, , L(5)
	2, , L
	6, All, L
X	1, All, L(34)
	7, All, L(53)
	4, , L(5)
	2, , L(5,34)
CAP Broadcast	3, , R(5,21,55)
CAP Broadcast	3, , R(5,21,55)

	6, All, L
X	3, All, L(34)
	7, All, L
	8, , L(5,33)
	5, , L(5)
	6, , L(5)
Digital Only	0, , L(5,11)
Digital Only	0, , L(5,11)
Digital Only	5, , R(5)
Digital Only	5, , R(5)

	6, , L(5,33)
	2, , L(5,33)
Digital Only	5, , L(5)
	6, All, L
	6, All, L
	6, All, L
	4, , L(5,33)
Digital Only	0, , L(5,11)
Digital Only	9, , L(5)
	6, All, L
X	3, All, L

	3, All, R(5)
	6, All, R
X	3, All, R
X	3, All, R
X	3, All, R(5)
X	3, All, R(5)
X	3, All, R(5)
X	3, All, R(5)
X	3, All, R(5)
	7, All, R(53)
CAP Broadcast	3, , R(5,21,55)
Digital Only	5, , L(5)

	6, , L(5,33)
	5, , L(5)
Digital Only	4, , L(5)
Digital Only	5, , L(5)
Digital Only	6, , L(5)
Digital Only	6, , L(5)
	3, , L(5,33)

	6, All, L(5)
	3, All, L(5)
	3, , L(5)
	8, , L(5)
Digital Only	8, , L(5)
Digital Only	0, , L(5,11)
Digital Only	0, , L(5,11)
Digital Only	0, , L(5,11)
Digital Only	0, , L(5,11)

Digital Only	0, , L(5,11)
Digital Only	0, , L(5,11)
	6, All, L
X	4, All, L
	6, , L(5)
	4, , L(5)
	6, All, L
	9, , L(5)
Digital Only	4, , L(5)
Digital Only	0, , L(5,11)
Digital Only	0, , L(5,11)

Digital Only	5, , L(5)
X	3, , R(5)
Digital Only	3, , R(5)
X	3, , L
Digital Only	3, , R(5)
	4, , L
Digital Only	4, , R(5)
	1, , N(5,59)
	5, , L
	2, , L
Digital Only	0, , L(5,11)
Digital Only	0, , L(5,11)
Digital Only	0, , L(5,11)
Digital Only	0, , L(5,1)
Digital Only	0, , L(5,11)
Digital Only	0, , L(5,11)
Digital Only	0, , L(5,11)
	6, , L
X	1, , M

X	1, , M(5,11,64)
	1, , L(5,33)
	6, , R
	3, , R
CAP Broadcast	2, , S(5,21)
CAP Broadca	2, , S(5,21)
	4, , S(32,34)
X	1, , S(34)

Digital Only	0, , L(5,11)
Digital Only	6, , L(5)
	6, , R
X	3, , R
Use Notes	**Decoder**

NATIONAL REQUIRED	1, ALL, N(30)
NATIONAL REQUIRED	1, ALL, N
National Required	1, ALL, N
Digital Only	1, ALL, N(5)
	0, , L(5,11)
Digital Only	0, , L(5,11)
Digital systems only, no	0, , A(5,11,25,43)

Digital systems only, no tones	0, , A(5,11,25,43)
	5, , R(5)
Digital Only	9, , L(5)
Digital Only	8, , L(5)
Digital Only	4, , R(5)
	7, , L (5,33)
	1, , L(5,33,34)

	4, , R(5,51)
Digital Only	5, , R(5,51)
Digital Only	3, , R(5)
Digital Only	3, , R(5)
Digital Only	8, , L(5)
Digital Only	6, , L(5,11)
Digital Only	9, , L(5)
Digital Only	9, , L(5)
Digital Only	9, , L(5)
Digital Only	9, , L(5)
Digital Only	9, , L(5)
Digital Only	9, , L(5)
Digital Only	9, , L(5)

	6, , L
X	1, , L
Digital Only	0, , R(5,11)
Digital Only	3, , R(5)
Digital Only	8, , L(5)
Digital Only	3, , R(5)
Digital Only	5, , L(5,53)
	6, , L(5)
	3, , L(5)
Digital Only	3, , L(5,51)
Digital Only	3, , L(5)
	3, , L(5,34)
EDXL digital	2, , L(5)
	3, , L(5,34)
XX	2, , L(44)
X	3, , L(5)
Digital Only	5, , L(5,53)

Digital Only	2, , L(5)
XX	2, , L
XX	3, ALL, L
	0, , L(5,11)
	4, , L(5)
Digital Only	0, , L(5,11)

Digital Only	0, , L(5,11)
Digital Only	0, , L(5,11)

Digital Only	0, , $L_{(5,11)}$
Not SPE, SPW	5, , $L_{(5)}$
Digital Only	5, , $L_{(5)}$




5, , L(5)


1, ,
L(5,34)
8, ,
L(5,33,53
)
5, ,
L(5,33)

Digital Only	7, , L(5)
Digital Only	3, , L(5)

Digital Only	3, , L(5)
Digital Only	7, , L(5)
	2, , L(5)
Digital Only	7, , L(5)
Digital Only	7, , L(5)
EDXL digital	7, , L (5.21)

Digital Only	1, , L(5,36,37)
Digital Only	1, , L(5,36,47 53)
Digital Only	1, , L(5,36,47)
Digital Only	1, , L(5,36,47)
Digital Only	1, , L(5,36,47)
	1, , L(5,36,47)

	1, , L(5,36,47)
	1, , L(5,36,47)
	1, , L(5,36,47)
	1, , L(5,36,47)

	1, , L(5,36,47)
	7, , L(5,34,47)
Digital Policy	1, , L(5,36,39,40,45)
	1, , R(36,39,
EDXL digital	7, , L(5)
Digital TV only	7, , L(5)

	3, ALL, L(5)
X	1, ALL, L
	2, , L(5,34)
Digital Only	8, , L(5)
Digital Only	1, , L(5)

Digital Only	2, , L(5,15,40)
	5, , L(5,40,53)
	1, , L(5,15,40)
	3, , L(34)
	2, , L(5,34)
	8, , L(5,33,34,53)
	4, , L(5,34)
	6, , L(5,34)
	7, , L(5,34)
	5, , L(5,34)
	4, , L(5,34)

XX	3, , L(34)
Digital Only (69)	2, , L(5,34)
Digital Only	7, , L(5,51)
Digital Only	2, , L(5,51)
	5, , L(5)
	5, , L(5)
	5, , L(5)
EDXL digital	7, , L(5,21)
X	3, , L(34)
	3, , L(34)
	4, , L(5,34)
Digital Only	7, , L(5)

Digital Only	3, , L(5)
Digital Only	5, , L(5)
Digital Only	7, , L(5)
Digital Only	4, , L(5)





	5, , L(5)
Digital Only	3, , L(5,51)
EDXL digital	3, , L(5,51)
	3, , L(5)
	3, , L(5)
	4, , L(5,51)
EDXL digital	7, , L(5)

Digital Only	6, , L(5)
Digital Only	3, , L(5,20)
XX	3, , L(20)
	0, , L(5,11,20)
XX	4, , L
	Not On EAS(31, 51)

XX	3, , L(5)
NOT ON EAS	-
Digital Only	6, , L(5)
Digital Only	9, , L(5)
Digital Only	9, , L(5)
Digital Only	4, , L(5)
Digital Only	1, , L(5)
Digital Only	1, , L(5,37)
Digital Only	1, , L(5,39,41)
	0, , L(5,11)
Or SIL	0, , L(5,11)
	0, , L(5,11)
EDXL digital	7, , L(5)
EDXL digital	7, , L(5)
EDXL digital	7, , L(5)
XX	4, , L
Digital Only	2, , L(5,49)

Digital Preferred	2, , L(5,49)
Digital Preferred	4, , M(5,49)
	7, , L(5,42,53)
X	2, , L(34)
	8, , L(5,33)
	5, , L(5,33)
EDXL digital	8, , L(5)

EDXL digital	8, , L(5)
Digital Only	8, , L(5)
	4, , L(5)
EDXL digital	7, , L(5,21)
Digital Only	8, , L(5)
	8, , L(5)
	2, , L(5,11)

	4, , L(5,33)
	7, , L(5)
Digital Only	0, , L(5,11)
Digital Only	0, , L(5,11)
Digital TV only	10, , L(60)
Digital Only	5, , R(5,51)

Digital Only	0, , L(5,11)
Digital Only	4, , L(5)
Digital Only	7, , L(5)
Digital Only	0, , L(5,11)
Digital Only	0, , L(5,11)
Digital Only	0, , L(5,11)
Digital Only	4, , L(66)
	5, , L(5,33,51)
	4, , L(5,34)
X	3, , L(34)
Digital Only	6, , L(5)
Digital Only	4, , L(5)
Digital Only	6, , L(5)
Digital Only	6, , L(5)
	3, , L(5,19)
	8, , L(5,19,53)
	8, , L(5,18,51,53)

EDXL digital	7, , L(5)
Digital, Vehicles	9, , L(5)
Digital Only	9, , L(5)
Digital Only	9, , L(5)
Digital Only	9, , L(5,34)
Digital, Vehicles	0, , L(5,11)
Digital, Vehicles	0, , L(5,11)
Digital, Vehicles	0, , L(5,11)
Digital, Vehicles	0, , L(5,11,50)
Digital, Vehicles	0, , L(5,11)
Digital, Vehicles	5, , L(5,50)
	3, , L(5)
Digital Only	0, , L(5,11)
Digital Only	0, , L(5,11)
	0, , M(5,11,26,30)
Digital Only	9, , L(5)
Digital Only	9, , L(5)
Digital Only	9, , L(5)
Digital Only	9, , L(5)
	1, , L(5)

X	3, , L
	6, , L(5)
	1, , L(5)
	1, , L(5)
	7, , L(5,29,53)
	4, , L(5,29)
	2, , R(5,22)
See TXW	4, , L(5,33)
Digital Only	7, , L(5)
Digital Only	1, , S(5)
XX	1, , S(5,30)
1, , L(5,33,51)	
See SUW	2, , R(5)
EDXL digital	1, , L(5,33,51)
Digital Only	0, , L(5,11)
Digital, Vehicles	5, , L(5,50)
Digital Only	8, , E(5,51,63)
Digital Only	8, , E(5,51,63)
Digital Only	8, , E(5,51,63)
Digital Only	8, , E(5,51,63)

Digital Only	8, , E(5,51,63)
Digital Only	0, , L(5,11)
Digital Only	0, , L(5,11)
Digital Only	0, , L(5,11)
Digital Only	0, , L(5,11)
Digital Only	0, , L(5,11)
Digital Only	0, , L(5,11)
Digital Only	0, , L(5,11)
Digital Only	0, , L(5,11)
Digital Only	0, , L(5,11)
Digital Only	0, , L(5,11)
Digital Only	0, , L(5,11)
Digital Only	0, , L(5,11)
Digital Only	0, , L(5,11)
Digital Only	0, , L(5,11)
Digital Only	0, , L(5,11)
Digital Only	1, , L(5,48)
Digital Only	1, , L(5,48)
Digital Only	1, , L(5,48)
Digital Only	1, , L(5,48)
	1, , L(5)
	8, , L(5)
Digital Only	0, , L(5,11)
Digital Only	9, , L(5)
Digital Only	9, , L(5)
	8, , L(5)
	6, , L(5)

	Digital Only (69)	2, , L(5,34)
	EDXL digital	7, , L(5)
	Digital Only	3, , L(5,52)
	Digital Only	9, , L(5)
	Use Notes	**Decoder**
		8, All, N
		8, All, N(5)
		8, All, N
		8, All, N(5)
		8, , R(51)
		9, All, L (23,51)
Digital Only	5, , L(5,54,60)	

REQUIRED, may be digital	3, ALL, S
REQUIRED	0, ALL, M(14)
	1, ALL, E(5,14)
REQUIRED	1, ALL, N(5)
	6, , L(5,51)
	4, , L(5,51)
	8, , L(5,51)

	2, , L(5,51)
Digital Only	4, , L(66)

69) The alerting for WFW Wildfires and FOW Fire Forest Warning, are an alerting problem because the region may be remote and have few roads. So, an alert that is for many people that are not affected, it would result in evacuee road traffic that would be a serious impediment for firefighting and other emergency vehicles. When Emergency Managers have no precise understanding of WEA coverage anticipated, and the current EAS having no location selectivity, neither method may be used, which has resulted in fatalities because of the limitations of other means. The use of Digital Only for Television and DAB, DAB+, DMB and DRM is recommended when these concerns are applicable. Therefor the policy needs determination on a regional basis for the alerting application, and appropriate additional software.

70) The outdoors fire condition MAY correspond to signs that have an indication as follows;

EEE EVENT CODE	eveCode	Color	ASEAN	New Zealand
FCS (FW0 to FX3)	fireCondOK	Green	Blue	Green
FRS (FW4 to FX5)	fireAdvisory	Green/Yellow stripe (Lt.Grn)		Blue
FMA (FW6 to FX6)	fireWeather	Yellow	Green	Yellow
FHA (FW7 to FX7)	fireBan	Yellow/Orange stripe (Mustard)	Yellow	Orange
FRA (FW8 to FX8)	fireDangLvl	Orange		
FXA (FW9 to FX9)	TotalFireBan	Red	Red	Red
		Backgroud		
FW*n* (see above)	KJS below where *n* is tens			
FX*n* (see above)	KJS below where n is tens add 5.			
Below is Korea-Japan Switzerland		color below		

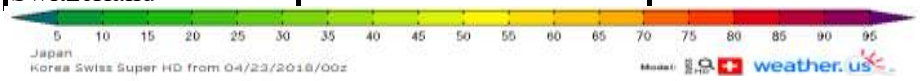

71) SQW is recently added by NOAA Weather Radio. Previous versions of this had WSQ as the

The table below is a proposal to show raised fire risk with raised wind speed.

Canada	USA HDW WFAS	Beaufort/ HU*n* to right	3 to 4	5 to 7	8 or 9	10 or 11/HU1	12/HU2	HU3	HU4
Blue 0-5	0-50 Green	FCS	FCS	FCS	FRS	FMA	FHA	FXA	If no rain
Green 5-10	50-100 Lt.Green	FRS	FRS	FMA	FHA	FRA	FXA	If no rain	
Yellow 10-20	100-150 Yellow	FMA	FMA	FHA	FRA	FXA	If no rain		
Orange 20-30	150-200 Mustard	FHA	FHA	FRA	FXA	If no rain			
	200-300 Orange	FRA	FRA	FXA	If no rain				
Red >30	>300 Red	FXA	FXA	If no rain	A derecho may be Beaufort 9 to HU2				
gray	white								
		For FW*n* and FX*n* use the equivalent on left above.							
		For FW*n* and FX*n* use the equivalent on left above.							

HU5 HU6

Google and Microsoft translatable languages remaining. Microsoft Bing Translate and Microsoft Word Translate and Google Translate have differences.	Number of instances above, some have the language name the same as the country name in part.		Highest priority 1 from implementation.
China	Yue (Cantonese)	Wu (Shanghaiese)	status not clear PF
Corsican	1	Localized in France. A version of Italian with less than 10% monolingual in it.	
Esperanto	0	a non-national or host broadcast language translation difficult	
Tuvalu	2	(clickbait?)	
Yiddish	0	a non-national or host broadcast language	
Faroese			
Bhutanese, Dzongkha			
Meitei/Manapuri (India)			
Tripuri/Kokborok			
Kashmiri		www.khandbahale.com/kashmiri-dict	
Kashi			
Maithili		www.khandbahale.com/maithili-dicti	
Dogri		www.khandbahale.com/dogri-diction	
Konkani			
Garwali			
Santali		www.khandbahale.com/santali-dictio	
Mizo/Lushai			
Jansari			
Bodo		www.khandbahale.com/bodo-diction	
Nagamese Creole/but Englist is used officially and taught in all schools			
Garo/A-chik			

Label	Meaning
{ }	Computer inserted defau
( )	comment
[ ]	User inserted data
[10-digit including area code telephone number without spaces]	size may vary by region
{9_1_1}	Country selected default
{a beach/location}	name
[Age]	Estimated age of person
[Agency]	Government agency or a
[Alternative_Emergency_Number]	The emergency alternati
[am/pm]	Select am, pm, Z or tab f
AMBER	A child Missing, Broadca
(Area] [City] [County] [State)	May be derived from a m
[content]	content
{County1] [State1} to {County2} {State2}	range of the issue
(Dam)	The name and number o
{Date} {Incident_Time}	Computer inserted defau
[Day]	This may be entered by r
[describe_measures]	
[Describe the incident and its consequences].	
[Describe incident in layman's terms]	
[Describe_location]	
[Describe the incident, hazard and its consequences].	
{Description of organization}	e.g. a water supply comp
{description of organization if applicable}.	e.g. a water supply comp
(Details)	may be as {Details}
[Direction and Street/City Location].	
{dyke or levee}	select appropriate name
[endDate]	This is decided by the we
[EndTime]	This is decided by the we
[endDay]	This may be entered by r
[Event/Hazard]	
[events]	may be as {events}
[facility]	facility name
[food]	food or drink
[found_City found_State]	
(further details)	may be as {further details
[Gender]	Apparent gender of perso
[Hair Color]	Apparent hair color of pe
[He/She]	Select appropriate appar
[hh:mm] [am/pm] [Day]	manually estimated end t
[hh:mm]	a duration time, e.g. ultra
{hh:mm} {am/pm}.	end time calculated from
[hospitalName]	Name of hospital
HVAC	Heating, Ventilating, Air C
{Incident_Time} {Day}	Computer inserted defau
[lake effect snow/marine cold air outbreak]	select appropriate term
[location]	name or description
[Material]	name the material which
(man/woman)	enter as apparently appro
{Message_Duration}	Time duration for which t
{mm:ss}	calculated tiem eg.g for e
[name]	name of item
{natural/coal}	redefine as relevant per j
[non-emergency_number]	
NOTAM	Notice To Airmen
[Nuclear_Power_Plant_Name]	
{Official_Government_Agency}	The agency authorized in
[Other]	other

[person or item]	describe in more detail
[Probability=nn%]	the percentage probabilit
[rain/precipitation/waterway]	select and translate as re
[Recommended Action]	user advice
[Recommended actions and extended/further instructions]	
{roads and highways}	This may be a default for
[Shirt Description], [Pants Description]	describe clothing items
{Short_Area] [City] [County] [State}	
[Start_Time]	Start time
[Statement]	
[suggested alternative routes]	suggested alternative rou
[Suspect's Name]	name of suspect
[Tag_Number]	Vehicle plate number (re
[Tag_State]	State of issue of vehicle
[time]	time expected. May be hl
{website}	relevant URL or other ob
{www.Official_Web_Site.gov}	The website for this infor
[Year] [Color] [Make] [Model]	Vehicls description fields

The items SHOULD be in italics in the original message format. As Excel Sea

lt value

value (911 for North America)

described
uthorized representative
/e number if the regular number is inoperative
or 2400 hour clock. The current configuration time zone is
st Emergency Response (named after a child named Amber)
ap location area selection.

f the dam
lt value
ame and the date calculated from Incident_Time and stored as such. For display it is calculated afterwarc

any or authority
any or authority

eather forecaster or other Subject Matter Expert
eather forecaster or other Subject Matter Expert, or the assment with consultation by the Emergency Mana
ame and the date calculated from Incident_Time and stored as such. For display it is calculated afterwarc

s}
on described
rson described
ent word
ime, if 24:00 clock is used, the pm is omitted. The Day may be omitted. The display format to be selectabl
violet exposure
Message_Duration (not audio_Duration) and Incident_Time

Conditioning and Refridgeration
lt value

may be hazardous
opriate, not a legal definition
he message is applicable
earthquake arrival

urisdiction

this State to issue such alerts. When there is only one such agency, the default name may be changed fc

y of precipitation (snow flurries may be 0)
elevant

a particular jurisdiction, otherwise user inserted data and labelled as [roads and highways]

ıtes

cord in the vehicle radio/navigation system)
olate (record in the vehicle radio/navigation system)
h:mm:ss or mm:ss format for a countdown
ject
mation of the agency authorized in this State to issue such alerts. When there is only one such agency, th

rch and Replace or Spell check and correct currently make the whole cell the same font, DO NOT USE THESE