The font used is Leelawadee, to reduce cc

An Explanation of the aspects of this CAP Events Terms list rationale. See note 73

1) There are four basic modes of distribution of these messages:

A) Broadcast radio and Television.

B) WEA (Wireless Emergency Alerts, a cell broadcast technology).

C) CAP messages to others e.g. alerting providers, jurisdictions with their distribution using SMS messaging, ETN (Emergency Telephone Notification), email and others.

D) Some countries are using SMS messaging, but this is a message per recipient method and people may not be signed up or the volume of messages may result in extreme delays or overload with messages lost.

E) Satellite radio and TV. These distributions cover large areas. There may be a considerable amount of alert messages, so a prioritization scheme for delivery is important. This would be better than a First-In-First-Out queue.

F) Cable and Fiber radio and TV. These systems have the receivers within the design control of the company. The improvements here (e.g. prioritization) are things they could incorporate to improve the user experience. The SCTE has a transmission standard that could carry CAP messages.

2) The methods of distribution are changing. Integration with other standards such as ATSC 3.0 A/331, the basis of AWARN/AEA. Digital radio (HD Rad

A) Broadcasting is increasingly using digital radio, which makes possible data distribution and selective distribution. TV is almost completely digital. Both currently override the program audio without selective distribution. TV is moving to using the LDM (Layered Division Multiplexing) modulation that includes a high power, low data rate content that has greater range to TV antennas or to small antennas in cellphones. This LDM would carry the alerting audio and data.

B) WEA is moving to LTE and 5G transmission and from a 90 character limit to a 360 character (USA) or 700 character (Canada, with 2 languages). The recommendation I made for the European Commissions' DRM 2020 was to have 740 characters, and allow 2 or more languages with each language having at the beginning <lngEAS> first language code and the EAS 3 character code then each language division a <///lng> the language code followed by the language. Swtizerland may find that most messages could carry three languages. There are P and C codes in the WEA column. Others MAY be included for example based on priority levels.

3) Implications of changes

The A) with LDM being received by mobiles provides for two possible sources of messages. Currently there is no coding to recognize the two versions of the same origin message. This can comtribute to alert fatigue, a serious problem. So WEA SHOULD include at least the EAS 3 character code if not the messageID.

4) Broadcasting message delivery

Almost all radio stations and all TV stations have their program content playout or transmission switching under the control of an automation system. Currently the automation system has no control of the emergency message encoder/decoder. The only mode of message insertion is either overriding the program content, or waiting for an operator to manually control the automation and insert the message. With many radio stations and some TV stations being unmanned, the manual insertion becomes unavailable. As the legal requirement is to only deliver the Emergency Activation Notification and Required Monthly Tests, a number of broadcasters avoid the unwanted overrides and not transmit them. Having selective message delivery only to selected recipients, and a prioritization scheme for each Event Term makes possible an acceptable autimation solution.

Automation systems time all the content. With TV the time increments are normally in multiples of 15 seconds. This includes live events. Announcers may have teleprompters, but are also trained to compose the text and deliver it with timing which should be accurate to within about a second. This may be news on location. This looks simple when you watch it, but not really. Exceptions are Daylight Saving time change, leap seconds and Emergency Alerts at present. The former have prearranged content schedule change. Elergency Alerts, if they are not timed to the 15 second multiple SHOULD have some suitable filler material to play out for the rest of the time duration. Priority 1 and 2 being overrrride, may not be accompanied with a duration value, but these also SHOULD be timed. Radio broadcast may operate with smaller timing increments, perhaps 5 seconds, dependng on the automation system and playlist timing input. Both priorities without Override for most messages and selective message delivery are very important for the improved system to be considerably better than the current EAS, which is really unacceptable to broadcasters currently. 3 & 4 have a 7 minute override timeout, 5 & 6 have a 14 minute overrride timeout, 7 & 8 have a 21 minute override timeout, 9 has a 28 minute override timeout. Having CAP priority as URGENT reduces the number by one, except for 1.
The Pacific Tsunami Warning Center issues tsunami warnings. Some of these are assessed as;
EVALUATION
---
* AN EARTHQUAKE WITH A PRELIMINARY MAGNITUDE OF 6.7 OCCURRED IN
THE RYUKYU ISLANDS, JAPAN AT 1551 UTC ON SATURDAY JUNE 13
2020.
* BASED ON ALL AVAILABLE DATA... THERE IS NO TSUNAMI THREAT
FROM THIS EARTHQUAKE.
RECOMMENDED ACTIONS
---
* NO ACTION IS REQUIRED.These SHALL be relayed as STATEMENT if relevant.

Because of the unacceptability of EAS to consumer electronics manufacturers, there has been manufactured a range of radio receivers called "Public Alert certified" which are available on the internet, but are generally not available in electronics stores. The added feature cost is significant compared with the benefit, which is an issue to consider.

	Warnings would have a higher priority than an advisory, and even lower would be a statement. This is the reverse of the number value as described below. This means there are more terms to provide for that distinction. Sometimes Statements are used for "Return OK or All Clear" messages. These are important The term Watch is only used once, so for simplification and translation accuracy, this word would be replaced with Advisory.	NOT FOR Standard, but FYI. Priority scheme is very important.
5) Message reception user interface		
	With a prioritization scheme that is simple to understand, it then can also be made use of by recipients. The scheme operates like a "Alert Volume Control" with 1 being the least, for the most important alerts, to 9 being the most alerts. Then 0 is for special cases such as School Closing (e.g. winter storm) that are only transmitted by selected radio stations, or advertisements variations. The default setting in the receiver would be a 5. Most people would leave this as it is.	NOT FOR Standard, but FYI. Priority scheme is very important.
6) Comments and deletions of Event Terms		
	The terms that are equivalent, but for different categories e.g. Health, Safety, would be merged with combined categories. Some terms are for Press Release purposes e.g. Multiple Alarm Fire. This is explained in Wikipedia. Normally these are the statement version of an alert. Coastal Flood and Storm Surge are essentially the same thing, so are placed next to each other. Sinkhole and karst are essentially the same thing but the word selected varies by country, so both are kept next to each other. Dam burst, flash flood and lahar have different causes, but the effect is about the same. So they are kept together. As Flash Floods cause a significant loss of life, a Flash Flood Emergency is added as a D message for future selective delivery. The term water hazard applies to potable water, so potable is added. Earthquake and missile countdowns are triggered by seismometer networks or ABM radar, but both would make use of the same counting code in the receivers. 10 "delete" items remain which may have a comment added.	
Arbitrary Sorting		
	This column may be removed. However the CAP Language table with language to column reference would need reindexin	
Importance of valuable public information		

	According to Daniel Aldrich and Michinori Watanabe at https://www.npr.org/2011/07/04/137526401/the-key-to-disaster-survival-friends-and-neighbors and Eric Auf de Heide "Common Misconceptions about Disasters: Panic, the "Disaster Syndrome," and Looting https://www.atsdr.cdc.gov/emergency_response/common_misconceptions.pdf. The rescue of individuals by neighbors, relatives and friends in a disaster appears to be in the range of 40% to 80%. The balance being by First Responders. Therefore information to assist this public effort can be very valuable for a low cost. One form of such assistance can be by push publishing of helpful information files. In the Notes+ section is a list of file types that could be push published by digital radio or TV to computers or cellphones. In a disaster there is quite likely to be a shortage of First Responders. If EDXL-DE is used, other file types may also be distributed.
Term Values Flexibility	
	The values assigned to the Event Terms are recommendations. The values MAY be modified based on actual experience and the observation of errors. After ITU adoption, this MAY be for a national or international region version. The changes SHOULD NOT have any effect on receiver processing.
Templates and TTS (Text To Speech)	
	Having adequate detail in the Event Terms list would assist in the preparation of message templates that can be populated with details. Also such message templates may include phonetic characters to assist pronunciation of messages which are originated with TTS. That is important as there may not be announcers available in anemergency.
Items at the right	
	The rightmost columns have a number of functions. There are Notes, which are on a separate sheet There are Pix which are icons on the notes sheet There is an explanation of fire weather condition relating to Event Terms on another sheet
	Broadcast alerts may be Analog or Digital-only. O means Override, the former Analog-only mode where the original EAS only had the option to override program content. Opt-out may be possible. D means that the alert is carried separately from the program content and the alert can be opt-in selection The authorization level is noted, and is a suggestion for a subject to be addressed. A good default scheme would be helpful and countries or regions would be free to implement their detailed version.

Heartbeat	This is a regular (6 second default) message identifying whether the broadcaster is transmitting full or partial digital alerting capability. Also information as to adjacent stations carrying the same capability, content and their callsign, frequency and location. This enables the receiver processor to select the best alert message delivery station when the user is listening to another source like satellite or a player. Alerting is still possible then. As a driver takes a long trip, the radio can automatically tune to another station when the original station signal fades out. About 85% of radio listeners are in vehicles. They may have navigation so the latitude and longitude of the receiver can be used for selectivity and such automatic selection of another station.		
Unexplained Reason Terms	A number of terms that have been in use in EAS are directions that do not give a reason for acting. The text may do so, or may not. The Emergency Manager may consider that this is not information to be provided at this time. These terms are;		
	curfew (home or hotel)	safety hazard	Safety
	evacuation immediate	safety hazard	Safety
	evacuation rapidly	safety hazard	Safety
	local area emergency	safety hazard	Safety
	protective clothing required	safety hazard	Safety
	return OK	safety hazard	Safety
	shelter immediately	safety hazard	Safety
	shelter in-place	safety hazard	Safety
	state or province activation	safety hazard	Safety
Yellow Alert, hit & run driver	Some States have implemented legislation for hit & run alerts. These may be displayed as yellow alert.	safety hazard	Safety
Travel Advisory Terms	These are numbered 1-4 as used by the U.S. State Department. A term 5 is added as desirable in the current pandemic. Also ATC0 has been used in the past and that is provided for here.	health issue or safety hazard	health/Safety
Volcanic Explosivity Index	or Risk index which is used in New Zealand. This is explained in Wikipedia. For definition flexibility 0 to 9 are provided.		
Nuclear INES	This is explained in Wikipedia		
Diseases			

	They may be communicable, contagious or interspecies zoonotic. These do not always translate into different terms. Improved language definition for those languages is desirable.			
Local system alerts				
	City/County/Borough Activation. Not for WEA, EAS or AEA messages, may be political. Not for distribution on State or National alerting system.	civil	(reserved local code	
Space CME (Corona Mass Ejection)				
	Solar flares are a hazard to power and communications wires, and satellites.			
Refugees				
230		civil	refugee	
Indonesian and Malay				
	These adjacent countries have very similar languages. The combining of the terms is a suggestion for better cooperation between them. They also share disasters e.g. the 2004 tsunami.			
Kurdestani				
	They are replacing their cyrillic alphabet with a latin one. The translations may not be accurate.			
Mongolia				
	This country is replacing the cyrillic with a unique script. Computer translation is not currently available.			
Unrecognized Emergency, Statement, Advisory or Warning				
	These are not transmitted alerts. They are for future code flexibility provision in receivers as part of EAS where there may also be errors in the data. They are assigned CET-000			
Hurricanes, cyclones and typhoons				
	These three English names are basically the same weather phenomena but with different names, locations and directions of rotation. The codes and categorization for all of them are made the same, but how to arrange the cyclones and typhoons in this Event Terms list may be preferred to differ from how it is arranged here.			
Some deleted terms;				
55		civil issue/concern/	~~law enforcement watch~~	watch
22		aviation hazard	airspace r	advisory
42		civil issue/concern/	civil inform	statement

76	Mercalli earthquake alert 1-9	earthquake	~~earthquake alert #1~~	alert
84	Mercalli earthquake alert 1-9	earthquake	~~earthquake alert #9~~	alert
88.1		earthquake	~~earthquake emergency~~	
56		civil issue/concern/	~~local area statement~~	statement
172		infrastructure issue	railway, train accident	
280		state, province	state or province Information emergency	
89		earthquake	~~warning~~	warning
69		infrastructure issue		advisory
133	CET-249 old number	~~hazardous weather~~	~~statement~~	statement

177	CET-232 old number	infrastructure issue	traffic advisory	advisory
187	CET-141 old number	marine	pest	
275	CET-141 old number	special marine		warning
185	CET-141 old number	marine	disease	
278	CET-249 old number	special weather		statement

Not deleted but similar to another

172	CET-177 (similar to other CET-177) old number	infrastructure issue	railway, train accident	

Sort WARNING

Performing a sort on a column of the terms MAY result in columns on the right not being sorted, but just left as is. This was observed using Windows 10 with Office365 Excel with a 32 GB memory. The columns beyond MY had to be hand sorted.

ɔnfusion.

io, DAB, DAB+ and DRM).

g.

				CET-257
				CET-258
				CET-259
				CET-260
				CET-261
				CET-262
				CET-263
				CET-264
				CET-266
				CET-267

)				CET-268
	Safety	RGA	refugee	CET-269
(delete)	Safety	LEA	lawWatch	
(delete)	Transport	ABS	balloA	
	Civ	CIS	civil	

(delete if not used for Modified Mercalli Intensity)		Geo	EQ1	eq1
(delete if not used for Modified Mercalli Intensity)		Geo	EQ9	eq9
(delete)		Geo	EQE	eqEmerg
(delete)		Safety	LAS	localSt
(delete)	train	Transport	RWA	train
(if legal within coun		Civil, Safety	SIE	statle
(see 88)		Geo	EQW	earthquake damOverflow, (damBreach)
(delete)		Infra Met	DBA HZS	hazWea

(delete, see	traffic	Transport	TFA	traffic
(delete see 144)		Env	MPW	marinePest
(delete, see 189, 190)		Met	SMW	spclMarine
(delete see 143)		Transport	MDW	marineDiseas
(delete)		Met	SPT	StormAd
(delete?)	train	Transport	RWA	train

OASIS Event Term	spectra e.g. Countdown Expected eXtreme Future Immediate Likely marine Moderate News Severe Past Travel Unknown 0 - 9	OET Name	Category	CAP Category	NAVTEX message type, see notes	NOTES	EAS EEC code	CAP software label	Urgency: ☐ Immediate ☐ Expected ☐ Future ☐ Past ■ Unknown	Severity: ☐ Extreme ☐ Severe ■ Moderate ☐ Minor ■ Unknown	Certainty: ☐ Observed ☐ Likely for Probability=var % in Description e.g. for FACETS or ☐ Possible ☐ Unlikely ■ Unknown	Most examples below are already over 90 characters, so editing would be needed. Time SHALL be recorded in 24 hour format. Time MAY be displayed or entered in 12 hour format with am or pm added. The (preset default) or (user entry) values derived from translated default or direct entry values. (mixed is uncertain). The <label/text> text is a field label in English, but may have a display option of a different language given in a table. *(mmsa)*	WEA (360 character text). Begins with <.pEASengX> where EAS is the code. The *p* is the Automation Priority Value. This is to enable alert fatigue reduction. Dates SHALL be recorded in YYYY-MM-DD format. MM/DD/YYYY and YYYY/DD/MM are optional displayed and entering formats which are unambiguous. YYYY.MM.DD is lunar calendar display, and YYYY.A.DD is reserved for Islamic and Jewish format where A is a letter in eXtended ASCII. Enolish	NOAA NWR NWEM USA (least of 1800 characters or 2 minutes total)	1800 characters or 2 minutes total) Description (1500 char, (200 words. Begins with <.pEASengX> where EAS is the code. The *p* is the Automation Priority Value. This is to enable alert fatigue reduction. The *[hh:mm]* is the expiration which is 24 hour format with time zone, and if not stated below is for a duration of 25 hours. Then the alert can be reissued with a reference to the previous one for ongoing events For French. the oander la	EAS +AWARN (least of 1800 characters or 2 minutes total) Instructions (1500 char, (200 words). Enolish	Automation Priority Value which is *p* at left. See note at bottom.	WEA (90 character text) (90 文字のテキスト)	text/language, or 300 character if single language). Begins with <.pEASjapY> where EAS is the code. The *p* is the Automation Priority Value. This is to enable alert fatigue reduction. Dates SHALL be recorded in YYYY-MM-DD format. MM/DD/YYYY and YYYY/DD/MM are optional displayed and entering formats which are unambiguous. YYYY.MM.DD is lunar calendar display, and YYYY.A.DD is reserved for Islamic and Jewish format	EAS +AWARN (least of 1800 characters or 2 minutes total) Headline (1140/160 char). Include HTML5 links if available. COs, ISPs and Headends may deliver locally. *p* is the automation priority value.	1800 characters or 2 minutes total) Description (1500 char, (200 words. Begins with <.pEASjapY> where EAS is the code. The *p* is the Automation Priority Value. This is to enable alert fatigue reduction. The *[hh:mm]* is the expiration which is 24 hour format with time zone, and if not stated below is for a duration of 25 hours. Then the alert can be reissued with a reference to the previous one for ongoing events Abbreviations are	EAS+AWARN (least of 1800 characters or 2 minutes total) Instructions Japanese (1500 char, 200 words may be followed by <element name = "AWARN" type = "html5"/> html5 content for alerting here </element>	色覚 OET	ﾊﾟﾀｰﾝ	CAP カテゴリ
OET-000	CBA	local code reserved	civil.	Civil		*[City] [CountyBorough]* Activation. Not for WEA, EAS or AEA messages, may be political	CBA	nojpaws	☒ Unknown	☒ Unknown	☒ Unknown				*[Date] [Incident_Time]* このコードは、アラートの発信ソフトウェアから、緊急電話通知やテキストメッセージ配信などの地方自治体のアラート配信アプリケーションにメッセージを送信およびログに記録できるようにするためのものです。SMS. *(www.Official_Web.Sitegov may be inappropriate)*					
OET-000	ESO	other	safety hazard	Safety			OHW	aaéeOth	☒ Expected	☒ Severe	☒ Observed	There is a severe *[description]* observed at *[location]* in *[Short_Area] [City] [County] [State]*. Expected *[Incident_Time]* until. *[hh:mm] [am/pm]*.	*[description]* observed at *[location]* in *[Short_Area] [City] [County] [State]*. Expected *[Incident_Time]* until. *[hh:mm] [am/pm]*. *(Official_Government_Agency)*.	There is a severe *[description]* observed at *[location]* in *[Short_Area] [City] [County] [State]*. Expected *[Incident_Time]* until. *[hh:mm] [am/pm]*.	*[Incident_Time]* There is a severe *[description]* observed at *[location]* in *[Short_Area] [City] [County] [State]*. *(Official_Government_Agency)*.	Avoid *[location]*. *(www.Official_Web_Site.gov)*	5	厳しい *[description]* で観察 *[location]* インチ *[Short_Area] [City] [County] [State]*. 期待 *[Incident_Time] [hh:mm] [am/pm]*.	厳しい *[description]* で観察 *[location]* インチ *[Short_Area] [City] [County] [State]*. 期待 *[Incident_Time] [hh:mm] [am/pm]*.	厳しい *[description]* で観察 *[location]* インチ *[Short_Area] [City] [County] [State]*. 期待 *[Incident_Time] [hh:mm] [am/pm]*.	で観察 *[location]* インチ *[Short_Area] [City] [County] [State]*. 期待 *[Date] [Incident_Time] [hh:mm] [am/pm]*. *(Official_Government_Agency)*.	避ける *[location]* *(www.Official_Web.Sitegov)*	その他	安全上の問題	安全性
OET-000	URG	other: urgent	*(defer to narrow*	Other			URG	*otherUrgent*	☒ Immediate	☒ Extreme	☒ Observed	Immediately *[Incident_Time]* There is an extreme *[description]* observed at *[location]* in *[Short_Area] [City] [County] [State]*. *[Official_Government_Agency]*.	Immediately *[Incident_Time]* There is an extreme *[description]* observed at *[location]* in *[Short_Area] [City] [County] [State]*. *[Official_Government_Agency]*.	Immediately *[Date] [Incident_Time]* There is an extreme *[description]* observed at *[location]* in *[Short_Area] [City] [County] [State]*. *[Official_Government_Agency]*.	*[Incident_Time]* There is an extreme *[description]* observed at *[location]* in *[Short_Area] [City] [County] [State]*. *[Official_Government_Agency]*.	Avoid *[location]*. *(www.Official_Web.Sitegov)*	4	直ちに *[Incident_Time]* 極端な危険があります *[description]* で観察 *[location]* インチ *[Short_Area] [City] [County] [State]*.	直ちに *[Incident_Time]* 極端な危険があります *[description]* で観察 *[location]* インチ *[Short_Area] [City] [County] [State]*.	直ちに *[Date] [Incident_Time]* 極端な危険があります *[description]* で観察 *[location]* インチ *[Short_Area] [City] [County] [State]*.	*[Incident_Time]* 極端な危険があります *[description]* で観察 *[location]* インチ *[Short_Area] [City] [County] [State]*. *[Official_Government_Agency]*.	避ける *[location]* *(www.Official_Web.Sitegov)*	その他：緊急	（議論を読めることを前提する）	その他
OET-000	PRO	preparedness reminders	safety hazard	Safety		(using system for such Public Service Announcements)	PRS	reminder	☒ Expected	☒ Moderate	☒ Observed	A preparedness reminder alert is for *[Short_Area] [City] [County] [State] [Description & Recommended Action]* immediately *[Incident_Time]* cho đến khi *[hh:mm] [am/pm]*.	A preparedness reminder alert is for *[Short_Area] [City] [County] [State] [Description & Recommended Action]* immediately *[Incident_Time]* cho đến khi *[hh:mm] [am/pm]*.	A preparedness reminder alert is for *[Short_Area] [City] [County] [State] [Description & Recommended Action]* immediately *[Date] [Incident_Time]* cho đến khi *[hh:mm] [am/pm]*.	*[Incident_Time]* The *[Official_Government_Agency]* has a preparedness reminder *[description & Recommended Action]* immediately cho đến khi *[hh:mm] [am/pm]*.	Be Prepared. Visit *(www.Official_Preparedness _Website.gov)* for further information. Prepare or update a Business Continuity and Disaster Recovery plan. Do an exercise.	9	準備リマインダーアラートはの場合です。 *[Short_Area] [City] [County] [State] [Description & Recommended Action]* ただちにまで *[Incident_Time]* まで *[hh:mm] [am/pm]*.	準備リマインダーアラートはの場合です。 *[Short_Area] [City] [County] [State] [Description & Recommended Action]* ただちにまで *[Incident_Time]* まで *[hh:mm] [am/pm]*.	準備リマインダーアラートはの場合です。 *[Short_Area] [City] [County] [State] [Description & Recommended Action]* ただちにまで *[Date] [Incident_Time]* まで *[hh:mm] [am/pm]*.	*[Incident_Time]* ザ・ *(Official_Government_Agency)* 準備リマインダーを持っています *[description & Recommended Action]* ただちにまで *[hh:mm]* *[am/pm]*.	準備をしてください。詳細 *(www.Official_Preparedness _Website.gov)* 技能については、	準備のリマインダー	安全上の問題	安全性
OET-000	CVS	volunteer request	civil. issue/concern/hazard	Safety, Civil			CVS	volunteer	☒ Expected	☒ Minor	☒ Likely	Volunteers are requested for *[Details]*. Please report to *[Area] [City] [County] [State] [Date] (www.Official_Web_Site.gov)*	Volunteers are requested for *[Details]*. Please report to *[Area] [City] [County] [State] [Date] ((www.Official_Web_Site.gov)*	Volunteers are requested for *[Details]*. Please report to *[Area] [City] [County] [State] ((www.Official_Web_Site.gov)*	Volunteers are requested for *[Details]*. Please report to *[Area] [City] [County] [State] ((www.Official_Web_Site.gov)*	Please report to *[Instructions] (www.Official_Web_Site.gov)*	8	ボランティアの受け入れが必要です。 *[Details]* に報告してください *[Area] [City] [County] [State] [Date] (((www.Official_Web_Site.gov)*	ボランティアの受け入れが必要です。 *[Details]* に報告してください *[Area] [City] [County] [State] [Date] (((www.Official_Web_Site.gov)*	ボランティアの受け入れが必要です。 *[Details]* に報告してください *[Area] [City] [County] [State] [Date] (((www.Official_Web_Site.gov)*	*[Date] [Incident_Time]* ザ・ *(Official_Government_Agency)* ボランティアの依頼があります *[Description] [Area] [City] [County] [State]*.	に報告してください *(Instructions) (www.Official_Web_Site.gov)*	ボランティアリクエスト	民事問題/懸念/危険	安全、市民
OET-000	EAN	National Alert	national hazard	CBRNE	F		EAN	natEan	☒ Immediate	☒ Extreme	☒ Observed	Immediately extreme observed *[Incident_Time]* A National Alert has been issued for your area. *[Further information follows, or further information content]* Tune to radio or TV broadcaster for more announcements.	Immediately extreme observed *[Incident_Time]* A National Alert has been issued for your area. *[Further information follows, or further information content]* Tune to radio or TV broadcaster for more announcements.	Immediately extreme observed *[Date] [Incident_Time]* A National Alert has been issued for your area. *[Further information follows, or further information content]* Tune to radio or TV broadcaster for more	*[Incident_Time] [Further information and (www.Official_Web.Sitegov) if relevant because this could be a nationwide alert]*	Tune to radio or TV broadcaster for more announcements.	2	直ちに態様な観察 *[Incident_Time]* お客様の地域に対して全国警報が発令されました。 *[further information follows, or further information content]* ラジオやテレビ放送局にチューニングして、より多く	直ちに態様な観察 *[Incident_Time]* お客様の地域に対して全国警報が発令されました。 *[further information follows, or further information content]* ラジオやテレビ放送局にチューニングして、より多く	直ちに態様な観察 *[Date] [Incident_Time]* お客様の地域に対して全国警報が発令されました。 *[further information follows, or further information content]* ラジオやテレビ放送局にチューニングして、より多く	*[Incident_Time] [Further information and (www.Official_Web.Sitegov) if relevant because this could be a nationwide alert]*	ラジオやテレビ放送局にチューニングして、より多くのアナウンスを行います。	ナショナルアラート	国家の危険	CBRNE
OET-000	EAT	National Alert Termination	national hazard	Civil, Safety	F		EAT	natEat	☒ Immediate	☒ Extreme	☒ Observed	*[No text to users for this mes*	*[No text to users for this mes*	*[No text to users for this mes*	The Emergency Action Notification is ended. This is not for user display.	*is a terminating message so (www.Official_Web.Sitegov) is not relevant)*	2	*[No text to users for this mes*	*[No text to users for this mes*	The Emergency Action Notification is ended. This is not for user display.	*[Incident_Time] [Further information and (www.Official_Web.Sitegov) if relevant because this could be a nationwide alert]* *is a terminating message so (www.Official_Web.Sitegov) is not relevant)*		全国アラート終了	国家の危険	市民、安全
OET-000	FAE	false alarm emergency	national hazard	Other	F		FAE	falsEm	☒ Expected	☒ Moderate	☒ Observed	*[Incident_Time]* A false alarm observed for *[location]* in *[Short_Area] [City] [County] [State]*. We apologize for any inconvenience.	*[Incident_Time]* A false alarm observed for *[location]* in *[Short_Area] [City] [County] [State]*. We apologize for any inconvenience.	*[Date] [Incident_Time]* A false alarm observed for *[location]* in *[Short_Area] [City] [County] [State]*. We apologize for any inconvenience.	*[Incident_Time]* The *[Official_Government_Agency]* has a false alarm observed notice for *[location]* in *[Short_Area] [City] [County] [State]*.	We apologize for any inconvenience. *(www.Official_Web.Sitegov)*	4	*[Incident_Time]* 誤警報が観測された *[location]* に *[Short_Area] [City] [County] [State]* ご不便をおかけして申し訳ございません。	*[Incident_Time]* 誤警報が観測された *[location]* に *[Short_Area] [City] [County] [State]*. ご不便をおかけし申し訳ございません。	*[Date] [Incident_Time]* 誤警報が観測された *[location]* に *[Short_Area] [City] [County] [State]*. ご不便をおかけし申し訳ございません。	*[Incident_Time]* ザ・ *(Official_Government_Agency)* に誤警報が表示される *[location]* に *[Short_Area] [City] [County] [State]*.	ご不便をおかけして申し訳ございません。 *(www.Official_Web.Sitegov)*	誤警報緊急事態	国家の危険	その他
OET-000	FAS	false alarm statement	national hazard	Other	F	(low priority subsequent information)	FAS	falsSt	☒ Past	☒ Moderate	☒ Observed	*[Incident_Time]* A past false alarm was observed in *[Short_Area] [City] [County] [State]*. We apologize for any inconvenience.	*[Incident_Time]* A past false alarm was observed in *[Short_Area] [City] [County] [State]*. We apologize for any inconvenience.	*[Date] [Incident_Time]* A past false alarm was observed in *[Short_Area] [City] [County] [State]*. We apologize for any inconvenience.	*[Incident_Time]* The *[Official_Government_Agency]* has issued a false alarm observed notice for *[location]* in *[Short_Area] [City] [County] [State]*.	We apologize for any inconvenience. *(www.Official_Web.Sitegov)*	5	*[Incident_Time]* 過去の誤報が *[Short_Area] [City] [County] [State]* ご不便をおかけして申し訳ございません。	*[Incident_Time]* 過去の誤報が *[Short_Area] [City] [County] [State]*. ご不便をおかけし申し訳ございません。	*[Date] [Incident_Time]* 過去の誤報が *[Short_Area] [City] [County] [State]*. ご不便をおかけして申し訳ございません。	*[Incident_Time]* ザ・ *(Official_Government_Agency)* に対して誤報が出された通知を出した *[location]* に *[Short_Area] [City] [County] [State]*.	ご不便をおかけして申し訳ございません。 *(www.Official_Web.Sitegov)*	誤警報ステートメント	国家の危険	その他
OET-000	FAW	false alarm warning	national hazard	Other	F		FAW	falsWa	☒ Immediate	☒ Moderate	☒ Observed	Immediately *[Incident_Time]* A false alarm warning was made in *[Short_Area] [City] [County] [State]*. We apologize for any inconvenience.	Immediately *[Incident_Time]* A false alarm observed was made in *[Short_Area] [City] [County] [State]*. We apologize for any inconvenience.	Immediately *[Incident_Time]* A false alarm observed was made in *[Short_Area] [City] [County] [State]*. We apologize for any inconvenience.	Immediately *[Incident_Time]* The *[Official_Government_Agency]* has a false alarm observed for *[location]* in *[Short_Area] [City] [County] [State]*.	We apologize for any inconvenience. *(www.Official_Web.Sitegov)*	3	すぐに *[Incident_Time]* 誤報が観測された *[Short_Area] [City] [County] [State]* ご不便をおかけして申し訳ございません。	すぐに *[Incident_Time]* 誤報が観測された *[Short_Area] [City] [County] [State]*. ご不便をおかけし申し訳ございません。	すぐに *[Date] [Incident_Time]* 誤報が観測された *[Short_Area] [City] [County] [State]*. ご不便をおかけし申し訳ございません。	すぐに *[Incident_Time]* ザ・ *[Official_Government_Agency]* に誤報が観測された *[location]* に *[Short_Area] [City] [County] [State]*.	ご不便をおかけして申し訳ございません。 *(www.Official_Web.Sitegov)*	誤警報警告	国家の危険	その他
OET-000	FIW	First Responders warning	safety hazard	Safety		(not for public distribution)	FIW	firstWa	☒ Immediate	☒ Severe	☒ Observed	*[No text to users for this message]*	***[Text only to Firstnet cellphone]***. Immediately *[Date] [Incident_Time]* A severe warning observed for First Responders in *[Short_Area] [City] [County] [State] [content]*	***[Text only to Firstnet cellphone]***. Immediate *[Date] [Incident_Time]* A severe warning observed for first Responders in *[Short_Area] [City] [County] [State]. [content]*	Immediately *[Incident_Time]* The *[Official_Government_Agency]* has observed a severe warning message for First Responders located in *[Short_Area] [City] [County] [State]. [content]*	If you are not a First Responder, this message may not be applicable to you. *(www.Official_Web.Sitegov)*	2	*[No text to users for this message]*	***[Text only to Firstnet cellphone]***. すぐに *[Date] [Incident_Time]* 最初のレスポンダーに対して緊急された重大な警告 *[Short_Area] [City] [County] [State]. [content]*	***[Text only to Firstnet cellphone]*** *[Date] [Incident_Time]* 最初のレスポンダーに対して緊急された重大な警告 *[Short_Area] [City] [County] [State]. [content]*	すぐに *[Incident_Time]* ザ・ *[Official_Government_Agency]* は、最初のレスポンダーに対して重大なメッセージを観察しました *[Short_Area] [City] [County] [State] [content]*	ファーストレスポンダーに対して重大なメッセージを観察しました *(www.Official_Web.Sitegov)*	ファーストレスポンダーの警告	安全上の問題	安全性
OET-000	FRV	First Responders advisory	safety hazard	Safety		(not for public distribution)	FRV	firstAd	☒ Expected	☒ Moderate	☒ Observed	*[No text to users for this message]*	***[Text only to Firstnet cellphone]***. *[Date] [Incident_Time]* An observed moderate *[content]* expected to First Responders located in *[Short_Area] [City] [County] [State]*.	***[Text only to Firstnet cellphone]*** *[Date] [Incident_Time]* An observed moderate *[content]* expected for First Responders located in *[Short_Area] [City] [County] [State]. [content]*	*[Incident_Time]* The *[Official_Government_Agency]* has an observed moderate *[content]* expected for First Responders located in *[Short_Area] [City] [County] [State]. [content]*	If you are not a First Responder, this message may not be applicable to you. *(www.Official_Web.Sitegov)*	7	*[No text to users for this message]*	***[Text only to Firstnet cellphone]*** *[Date] [Incident_Time]* 最初された中程度 *[content]* に配置されている最初のレスポンダーに期待 *[Short_Area] [City] [County] [State]*	***[Text only to Firstnet cellphone]*** *[Date] [Incident_Time]* 最初された中程度 *[content]* に配置されている最初のレスポンダーに期待 *[Short_Area] [City] [County] [State]*	*[Incident_Time]* ザ・ *[Official_Government_Agency]* 中程度の観察を観察する *[content]* の最初のレスポンダーに期待されます。 *[Short_Area] [City] [County] [State]*	ファーストレスポンダーアドバイザリー	安全上の問題	安全性
OET-000	LAE	local area emergency	civil.	Civil, Safety		(maybe category initially unclear)	LAE	localEm	☒ Expected	☒ Severe	☒ Observed	Expected *[Incident_Time]* severe Local Area Emergency observed in *[Short_Area] [City] [County] [State] [Recommended Action]* until. *[endDay] [hh:mm] [am/pm]*.	Expected *[Incident_Time]* severe Local Area Emergency observed in *[Short_Area] [City] [County] [State] [Recommended Action]* until. *[endDay] [hh:mm] [am/pm]*.	Expected *[Date] [Incident_Time]* severe Local Area Emergency observed in *[Short_Area] [City] [County] [State] [Recommended Action]* until. *[endDay] [hh:mm] [am/pm]*.	*[Official_Government_Agency]* expected *[Incident_Time]* severe Local Area Emergency observed in *[Short_Area] [City] [County] [State] [Recommended Action]* until. *[endDay] [hh:mm] [am/pm]*.	*[www.Official_Web.Sitegov)*	2	期待される *[Incident_Time]* で観察された深刻なローカルエリアの緊急事態 *[Short_Area] [City] [County] [State] [Recommended Action]* まで *[hh:mm] [am/pm]*.	期待される *[Incident_Time]* で観察された深刻なローカルエリアの緊急事態 *[Short_Area] [City] [County] [State] [Recommended Action]* まで *[hh:mm] [am/pm]*.	期待される *[Date] [Incident_Time]* で観察された深刻なローカルエリアの緊急事態 *[Short_Area] [City] [County] [State] [Recommended Action]* まで *[hh:mm] [am/pm]*.	*[Official_Government_Agency]* 期待される *[Incident_Time]* で観察された深刻なローカルエリアの緊急事態 *[Short_Area] [City] [County] [State] [Recommended Action]* まで *[hh:mm] [am/pm]*.	*[www.Official_Web.Sitegov)*	地域の緊急事態	市民	市民、安全

OET-000	NEO	Noncombatant Evacuation Order	national hazard	Other	F		NEO	nonEo	☒ Expected	☒ Extreme	☒ Observed	Expected *{Incident_Time}* This is an extreme noncombatant evacuation order observed from *{Official_Government_Agency} [content].*	Expected *{Incident_Time}* This is an extreme noncombatant evacuation order observed from *{Official_Government_Agency} [content].*	Expected *{Incident_Time}* This is an extreme noncombatant evacuation order observed from *{Official_Government_Agency} [content].*	Expected *{Date} {Incident_Time}* This is an extreme noncombatant evacuation order observed from *{Official_Government_Agency} [content].*	Expected *{Incident_Time}* This is an extreme noncombatant evacuation order observed from *{Official_Government_Agency} [content].*	Evacuate the area promptly! Stay away until further notice. This message will be updated in *{Message_Duration}*, or sooner if needed. For more information, check *{www.Official_Web_Site.gov}*, or tune to local news media. Please do not call *{9_1_1}*, except in an emergency.	4	期待される *{Incident_Time}* これは、から観察された極端な非戦闘避難指示です *[content].*	期待される *{Incident_Time}* これは、から観察された極端な非戦闘避難指示です *[content].*	期待される *{Incident_Time}* これは、から観察された極端な非戦闘避難指示です *[content].*	期待される *{Date} {Incident_Time}* これは、から観察された極端な非戦闘避難指示です *{Official_Government_Agency} [content].*	さらに通知するまで離れてください。このメッセージは、 *{Message_Duration}*、必要に応じて早く。詳細については、*{www.Official_Web_Site.gov}* を確認するか、ローカルニュースメディアに合わせて調整してください。緊急時を除き、*{9_1_1}* に電話しないでください。	非戦闘員の避難命令	国家の危険	その他
OET-000	NFA	news flash	national hazard	Other	F		NFA	newsF	☒ Expected	☒ Moderate	☒ Observed		This is a moderate news flash message observed from *{Official_Government_Agency} [content]*	?	*{Incident_Time}* This is a moderate news flash message observed from *{Official_Government_Agency} [content]*	*[content].*	*{www.Official_Web_Site.gov}*	3		これは、から観察される中程度のニュースフラッシュメッセージです *{Official_Government_Agency} [content].*	これは、から観察される中程度のニュースフラッシュメッセージです *{Official_Government_Agency} [content].*	*[content].*	*{www.Official_Web_Site.gov}*	ニュース速報	国家の危険	その他
OET-000	NFE	news flash emergency	national hazard	Other	F		NFE	newsE	☒ Expected	☒ Severe	☒ Observed	Expected *{Incident_Time}* This is an extreme news flash message observed from *{Official_Government_Agency} [content]*	Expected *{Incident_Time}* This is an extreme news flash message observed from *{Official_Government_Agency} [content]*	?	Expected *{Incident_Time}* This is an extreme news flash message observed from *{Official_Government_Agency} [content]*	Expected *{Incident_Time}* This is an extreme news flash message observed from *{Official_Government_Agency} [content]*	*{www.Official_Web_Site.gov}*	2	期待される *{Incident_Time}* これはから観察される極端なニュースフラッシュメッセージです *{Official_Government_Agency} [content].*	期待される *{Incident_Time}* これはから観察される極端なニュースフラッシュメッセージです *{Official_Government_Agency} [content].*	*{Incident_Time}* これはから観察される極端なニュースフラッシュメッセージです *{Official_Government_Agency} [content].*	期待される *{Incident_Time}* これはから観察される極端なニュースフラッシュメッセージです *{Official_Government_Agency} [content].*	*{www.Official_Web_Site.gov}*	ニュース速報緊急事態	国家の危険	その他
OET-000	NIC	National Information Center	national hazard	Civil, Safety			NIC	natlc	☒ Expected	☒ Moderate	☒ Observed	Expected *{Incident_Time}* This is a moderate National Information Center message observed *{Content}*. *{Official_Government_Agency}*	Expected *{Incident_Time}* This is a moderate National Information Center message observed *{Content}*. *{Official_Government_Agency}*	`	Expected *{Incident_Time}* This is a moderate National Information Center message observed *{Content}*. *{Official_Government_Agency}*	*{Incident_Time}* This is a moderate National Information Center message observed *{Content}*. *{Official_Government_Agency}*	*{www.Official_Web_Site.gov may be inappropriate}*	3	期待される *{Incident_Time}* これは、中程度の国家情報センターのメッセージが観察されています *{Content}*. *{Official_Government_Agency}*	期待される *{Incident_Time}* これは、中程度の国家情報センターのメッセージが観察されています *{Content}*. *{Official_Government_Agency}*	期待される *{Date} {Incident_Time}* これは、中程度の国家情報センターのメッセージが観察されています *{Content}*. *{Official_Government_Agency}*	期待される *{Incident_Time}* これは、中程度の国家情報センターのメッセージが観察されています *{Content}*. *{Official_Government_Agency}*	*{www.Official_Web_Site.gov may be inappropriate}*	国立情報センター	国家の危険	市民、安全
OET-000	NIE	National Information Emergency	national hazard	Civil, Safety			NIE	natle	☒ Immediate	☒ Extreme	☒ Observed	Immediate *{Incident_Time}* This is an extreme National Information Center Emergency observed. *{Content}*. *{Official_Government_Agen*	Immediate *{Incident_Time}* This is an extreme National Information Center Emergency observed. *{Content}*. *{Official_Government_Agen*		Immediate *{Incident_Time}* This is an extreme National Information Center Emergency observed. *{Content}*. *{Official_Government_Agen*	Immediate *{Date} {Incident_Time}* This is an extreme National Information Center Emergency observed. *{Content}*.	*{www.Official_Web_Site.gov may be inappropriate}*	1	即時 *{Incident_Time}* これは極端な国家情報センターの緊急事態が観察されています。 *{Content}*.	即時 *{Incident_Time}* これは極端な国家情報センターの緊急事態が観察されています。 *{Content}*. *{Official_Government_Agency}*	即時 *{Date} {Incident_Time}* これは極端な国家情報センターの緊急事態が観察されています。 *{Content}*. *{Official_Government_Agency}*	即時 *{Date} {Incident_Time}* これは極端な国家情報センターの緊急事態が観察されています。 *{Content}*. *{Official_Government_Agency}*	*{www.Official_Web_Site.gov may be inappropriate}*	国家情報緊急事態	国家の危険	市民、安全
OET-000	PCR	other; protective clothing required	safety hazard	Safety		(e.g. message to First Responders)	PCR	*pClothe*	☒ Expected	☒ Severe	☒ Likely		***To Firstnet phones only for First Responders.*** A severe protective clothing issue *{Details}* is likely for *{Short_Area] [City] [County] [State}. [Description & Recommended Action]* expected *{Incident_Time}* until *[hh:mm] [am/pm].*		***for First Responders.*** A severe protective clothing issue *{Details}* is likely for *{Short_Area] [City] [County] [State}. [Description & Recommended Action]* expected *{Date} {Incident_Time}* until *[hh:mm] [am/pm].*	*{Incident_Time}* The *{Official_Government_Agency}* has a severe protective clothing alert likely for First Responders *[description & Recommended Action]* expected until *[hh:mm] [am/pm].*	*{www.Official_Web_Site.gov}*	5		***cellphones].*** 重度の防護服の問題 *{Details}* 可能性が高い *{Short_Area] [City] [County] [State}. [Description & Recommended Action]* 期待される *{Date} {Incident_Time}* まで *{hh:mm} {am/pm}.*	***cellphones].*** 重度の防護服の問題 *{Details}* 可能性が高い *{Short_Area] [City] [County] [State}. [Description & Recommended Action]* 期待される *{Date} {Incident_Time}* まで *{hh:mm} {am/pm}.*	*{Incident_Time}* ザ・*{Official_Government_Agency}* 最初のレスポンダーのための可能性が高い厳しい防護服の警告を持っています。*[description & Recommended Action]* 期待される まで *{hh:mm} {am/pm}.*	*{www.Official_Web_Site.gov}*	その他; 保護服が必要	安全上の問題	安全性
OET-000	STA	state priority activation	state, province	Civil, Safety		(if legal within country)	STA	statPa	☒ Immediate	☒ Severe	☒ Observed	*{Incident_Time}* A severe State Priority Action notification has been observed for your area. *[Further information follows, or further information content].* Tune to radio or TV broadcaster immediately for more announcements.	*{Incident_Time}* A severe State Priority Action notification has been observed for your area. *[Further information follows, or further information content].* Tune to radio or TV broadcaster immediately for more announcements.		*{Date} {Incident_Time}* A severe State Priority Action notification has been observed for your area. *[Further information follows, or further information content].* Tune to radio or TV broadcaster immediately for more announcements.	*{Incident_Time} [Further information]*	*{www.Official_Web_Site.gov}*	2	*{Incident_Time}* お客様の地域に対して、重大な状態優先アクションの通知が表示されました。*[Further information follows, or further information content].* ラジオやテレビ放送局にすぐにチューニングして、より多くのアナウンスを行い	*{Incident_Time}* お客様の地域に対して、重大な状態優先アクションの通知が表示されました。*[Further information follows, or further information content].* ラジオやテレビ放送局にすぐにチューニングして、より多くのアナウンスを行い	*{Date} {Incident_Time}* お客様の地域に対して、重大な状態優先アクションの通知が表示されました。*[Further information follows, or further information content].* ラジオやテレビ放送局にすぐにチューニングして、より多くのアナウンスを行い	*{Incident_Time} [Further information]*	*{www.Official_Web_Site.gov}*	状態優先アクティベーション	州、県	市民、安全
OET-001	ISO	active shooter situation	criminal activity	Safety, Security	D		SBA	dangerPersonA	☒ Immediate	☒ Severe	☒ Observed	Immediately *{Incident_Time} {Official_Government_Agency}* observes a severe Active Shooter in *{Short_Area] [City] [County] [State}. [Recommended Action]* until *[endDay] [hh:mm] [am/pm].*	*{Incident_Time} {Official_Government_Agency}* observes a severe Active Shooter in *{Short_Area] [City] [County] [State}.* , Authorities say *[Suspect's Name]* is wanted for *{Description}*. The suspect is a *[Age]*-years old, *[Gender]* with *[Hair Color]* hair. *[He/She]* was wearing a *[Shirt Description], [Pants Description],* and *[Other].* The suspect may be traveling in a *[Year] [Color] [Make] [Model]* with *[Tag_State]* license plate, *[Tag_Number] {with spaces},* which was last seen heading *[Direction and Street/City Location]. [Recommended Action]* until *[endDay] [hh:mm] [am/pm].*	Immediately *{Incident_Time} {Official_Government_Agency}* observes a severe Active Shooter in *{Short_Area] [City] [County] [State}. [Recommended Action]* until *[endDay] [hh:mm] [am/pm].*	Immediately *{Date} {Incident_Time} {Official_Government_Agency}* observes a severe Active Shooter in *{Short_Area] [City] [County] [State}. [Recommended Action]* until *[endDay] [hh:mm] [am/pm].*	*{Date} {Incident_Time}* The *{Official_Government_Agency}* observes a severe Active Shooter in *{Short_Area] [City] [County] [State}.* Authorities say *[Suspect's Name]* is wanted for *{Description}*. The suspect is a *[Age]*-years old, *[Gender]* with *[Hair Color]* hair. *[He/She]* was wearing a *[Shirt Description], [Pants Description],* and *[Other].* The suspect may be traveling in a *[Year] [Color] [Make] [Model]* with *[Tag_State]* license plate, *[Tag_Number] {with spaces},* which was last seen heading *[Direction and Street/City Location]. [Recommended Action]* immediately until *[endDay][hh:mm] [am/pm].*	For your personal safety, you should immediately *[Recommended actions and extended instructions]*. The Active Shooter advisory remains in effect until further notice. This message will be updated in *{Message_Duration}*, or sooner if needed. For more information, check *{www.Official_Web_Site.gov}*, or tune to local news media. Please do not call *{9_1_1}*, except for a serious emergency.	6	すぐに *{Incident_Time} {Official_Government_Agency}* で重度のアクティブシューターを観察 *{Short_Area] [City] [County] [State}. [Recommended Action]* まで *{hh:mm} {am/pm}.*	ザ・*{Official_Government_Agency}* で重度のアクティブシューターを観察 *{Short_Area] [City] [County] [State}.* , 当局は言う *[Suspect's Name]* のために望む *{Description}*. 容疑者は *[Age]*-歳, *[Gender]* と *[Hair Color]* 髪. *[He/She]* を身に着けていた *[Shirt Description], [Pants Description],* そして *[Other].* 容疑者は、次の *[Year] [Color] [Make] [Model]* と *[Tag_State]* ナンバープレート、*[Tag_Number] {with spaces},* 見出しが最後に見られた *[Direction and Street/City Location]. [Recommended Action]*	すぐに *{Date} {Incident_Time} {Official_Government_Agency}* で重度のアクティブシューターを観察 *{Short_Area] [City] [County] [State}. [Recommended Action]* まで *{hh:mm} {am/pm}.*	ザ・*{Official_Government_Agency}* で重度のアクティブシューターを観察 *{Short_Area] [City] [County] [State}.* , 当局は言う *[Suspect's Name]* のために望む *{Description}*. 容疑者は *[Age]*-歳, *[Gender]* と *[Hair Color]* 髪. *[He/She]* を身に着けていた *[Shirt Description], [Pants Description],* そして *[Other].* 容疑者は、次の *[Year] [Color] [Make] [Model]* と *[Tag_State]* ナンバープレート、*[Tag_Number] {with spaces},* 見出しが最後に見られた *[Direction and Street/City Location]. [Recommended Action]*	あなたの個人的な安全のために、あなたはすぐにすべきです *[Recommended actions and extended instructions]*. アクティブシューターアドバイザリーは、さらに通知されるまで有効です。このメッセージは、*{Message_Duration}*, 必要に応じて早く。詳細については、*{www.Official_Web_Site.gov}*, または地元のニュースメディアにチューニング。重大な緊急事態を除き、*{9_1_1}* に電話しないでください。	アクティブなシューティングゲームの状況	犯罪行為	安全、セキュリティ
OET-002	ISL	administrative activity	testing & system	Other			ADR	Admin	☒ Immediate	☒ Severe	☒ Likely	*{Incident_Time}* severe administrative activity likely in *{Short_Area] [City] [County] [State}. [Recommended Action]* immediately until *[endDay] [hh:mm] [am/pm].*	*{Incident_Time}* severe administrative activity likely in *{Short_Area] [City] [County] [State}. [Recommended Action]* immediately until *[endDay] [hh:mm] [am/pm]. {Official_Government_Agency}*	*{Incident_Time}* severe administrative activity likely in *{Short_Area] [City] [County] [State}. [Recommended Action]* immediately until *[endDay][hh:mm] [am/pm]. {Official_Government_Agency}*	*{Date} {Incident_Time}* severe administrative activity likely in *{Short_Area] [City] [County] [State}. [Recommended Action]* immediately until *[endDay] [hh:mm] [am/pm]. {Official_Government_Agency}*	The *{Official_Government_Agency}* has issued an Administrative Update in *{City} {State}*. At *{Incident_Time} {Day}, [Describe the incident, hazard and its consequences]*. This may impact people in *{Area] [City] [County] [State}*, including *{Describe location by reference to obvious geographic features, such as roads and rivers, rather than with abstract descriptions such as a one-mile, 1.8 kyd or 1.6 km radius of some intersection. The preferred method of describing the area should use compass directions and neighborhood and landmark names where appropriate.}.* People in other areas in	For your personal safety, you should immediately *[Recommended actions and extended instructions]*. The administrative test remains in effect until further notice. This message will be updated in *{Message_Duration}*, or sooner if needed. For more information, check *{www.Official_Web_Site.gov}*, or tune to local news media. Please do not call *{9_1_1}*, except for a serious emergency.	8	*{Incident_Time}* 厳しい行政活動が発生する可能性があります *{Short_Area] [City] [County] [State}. [Recommended Action]* すぐにまで *{hh:mm} {am/pm}.*	*{Incident_Time}* 厳しい行政活動が発生する可能性があります *{Short_Area] [City] [County] [State}. [Recommended Action]* すぐにまで *{hh:mm} {am/pm}. {Official_Government_Agency}*	*{Date} {Incident_Time}* 厳しい行政活動が発生する可能性があります *{Short_Area] [City] [County] [State}. [Recommended Action]* すぐにまで *{hh:mm} {am/pm}. {Official_Government_Agency}*	ザ・*{Official_Government_Agency}* で管理用更新プログラムを発行しました *{City} {State}*. で *{Incident_Time} {Day}, [Describe the incident, hazard and its consequences]*. これはの人々に影響を与える可能性があります *{Area] [City] [County] [State}*, 含む *{Describe location by reference to obvious geographic features, such as roads and rivers, rather than with abstract descriptions such as a one-mile, 1.8 kyd or 1.6 km radius of some intersection. The preferred method of describing the area should use compass directions and neighborhood and landmark names where appropriate.}.*	あなたの個人的な安全のために、あなたはすぐにすべきです *[Recommended actions and extended instructions]*. 管理テストは、さらに通知されるまで有効です。このメッセージは {Message_Duration} 以降、必要に応じて更新されます。詳細については、{ www.Official_Web_Site.gov} を確認するか、ローカルニュースメディアに合わせて調整してください。重大な緊急事態を除き、*{9_1_1}*に電話しないでください。	管理活動	テストとシステム	その他
OET-003	WBA	air hazard	air hazard	Meteorological			WBA	briskW	☒ Immediate	☒ Severe	☒ Observed	*{Incident_Time}* Severe air hazard Observed in *{Short_Area] [City] [County] [State}. [Recommended Action]* immediately until *[endDay] [hh:mm] [am/pm].*	*{Incident_Time}* Severe air hazard Observed in *{Short_Area] [City] [County] [State}. [Recommended Action]* immediately until *[endday] [hh:mm] [am/pm].*		*{Date} {Incident_Time}* Severe air hazard observed in *{Short_Area] [City] [County] [State}. [Recommended Action]* immediately until *[endDay] [hh:mm] [am/pm].*	The *{Official_Government_Agency}* has an update to the severe air hazard observed in *{City} {County} {State}*. At *{Incident_Time} {Day}, [Describe the incident, hazard and its consequences]*. This impacts people in *[Area] [City] [County] [State]*, including *[Describe location by reference to obvious geographic features, such as roads and rivers, rather than with abstract descriptions such as a one-mile, 1.8 kyd or 1.6 km radius of some intersection. The preferred method of describing the area should use compass directions and neighborhood and landmark names where appropriate.].* People in other areas in	For your personal safety, you should immediately *[Recommended actions and extended instructions]*. The Severe air hazard alert remains in effect until further notice. This message will be updated in *{Message_Duration}*, or sooner if needed. For more information, check *{www.Official_Web_Site.gov}*, or tune to local news media. Please do not call *{9_1_1}*, except for a serious emergency.	4	*{Incident_Time}* で観測される深刻な空気の危険 *{Short_Area] [City] [County] [State}. [Recommended Action]* すぐにまで *{hh:mm} {am/pm}.*	*{Incident_Time}* で観測される深刻な空気の危険 *{Short_Area] [City] [County] [State}. [Recommended Action]* すぐにまで *{hh:mm} {am/pm}.*	*{Date} {Incident_Time}* で観測される深刻な空気の危険 *{Short_Area] [City] [County] [State}. [Recommended Action]* すぐにまで *{hh:mm} {am/pm}.*	ザ・*{Official_Government_Agency}* で観察される深刻な空気の危険に更新を持っています *{City} {County} {State}*. で *{Incident_Time} {Day}, [Describe the incident, hazard and its consequences].* これは、人々に影響を与えます *[Area] [City] [County] [State]*, 含む *[Describe location by reference to obvious geographic features, such as roads and rivers, rather than with abstract descriptions such as a one-mile, 1.8 kyd or 1.6 km radius of some intersection. The preferred method of describing the area should use compass directions and neighborhood and landmark names where appropriate.].*	あなたの個人的な安全のために、あなたはすぐにすべきです *[Recommended actions and extended instructions]*. 厳しい航空危険警報は、さらなる通知まで有効なままです。このメッセージは *{Message_Duration}* 以降、必要に応じて更新されます。詳細については、*{ www.Official_Web_Site.gov}* を確認するか、ローカルニュースメディアに合わせて調整してください。重大な緊急事態を除き、*{9_1_1}* に電話しないでください。	空気の危険	空気の危険	気象学

OET-003	AIA	air hazard	aviation hazard	Meteorological, 1 F	e.g. drone	AIA	aviation	☒ Immediate	☒ Severe	☒ Observed	{Incident_Time} Severe aviation Air Hazard observed in {Short_Area} [City] [County] [State]. [Recommended Action] immediately until [endDay] [hh:mm] [am/pm].	{Incident_Time} Severe aviation Air Hazard observed in {Short_Area} [City] [County] [State]. [Recommended Action] immediately until [endDay] [hh:mm] [am/pm].	{Incident_Time} Severe aviation Air Hazard observed in {Short_Area} [City] [County] [State]. [Recommended Action] immediately until [endDay] [hh:mm] [am/pm].	{Date} {Incident_Time} Severe aviation Air Hazard observed in {Short_Area} [City] [County] [State]. [Recommended Action] immediately until [endDay][hh:mm] [am/pm].	The {Official_Government_Agency} has an update to the Severe aviation Air Hazard observed in {City} {County} {State}. At {Incident_Time} {Day}, [Describe the incident, hazard and its consequences]. This impacts people in {Area} [City] [County] [State], including [Describe location by reference to obvious geographic features, such as roads and rivers, rather than with abstract descriptions such as a one-mile, 1.8 kyd or 1.6 km radius of some intersection. The preferred method of describing the area should use compass directions and neighborhood and landmark names where appropriate.]. People in other areas in	For your personal safety, you should expect to [Recommended actions and extended instructions]. The Severe aviation Air Hazard alert remains in effect until further notice. This message will be updated in {Message_Duration}, or sooner if needed. For more information, check {www.Official_Web_Site.gov }, or tune to local news media. Please do not call {9_1_1}, except for a serious emergency.	0	{Incident_Time} で観測された厳しい航空航空の危険 {Short_Area} [City] [County] [State]. [Recommended Action] 直ちに　まで {hh:mm} {am/pm}.	{Incident_Time} で観測された厳しい航空航空の危険 {Short_Area} [City] [County] [State]. [Recommended Action] 直ちに　まで {hh:mm} {am/pm}.	{Date} {Incident_Time} で観測された厳しい航空航空の危険 {Short_Area} [City] [County] [State]. [Recommended Action] 直ちに　まで {hh:mm} {am/pm}.	ザ・{Official_Government_Agency} で観察厳しい航空航空の危険への更新を持っています {City} {County} {State}. で {Incident_Time} {Day}, [Describe the incident, hazard and its consequences]. これはの人々に影響を与えます {Area} [City] [County] [State], 含む [Describe location by reference to obvious geographic features, such as roads and rivers, rather than with abstract descriptions such as a one-mile, 1.8 kyd or 1.6 km radius of some intersection. The preferred method of describing the area should use compass directions and neighborhood and landmark names where appropriate.].	あなたの個人的な安全のために、あなたは [Recommended actions and extended instructions]. 厳しい航空航空危険警報は、さらなる通知まで有効なままです。このメッセージは {Message_Duration} 以降、必要に応じて更新されます。詳細については、{ www.Official_Web_Site.gov} を確認するか、ローカルニュース メディアに合わせて調整してください。重大な緊急事態を除き、{9_1_1} に電話しないでください。	空気の危険	航空の危険	気象、輸送
OET-004	Z	air quality; ozone	air hazard	Environmental		OZA	ozoA	☒ Expected	☒ Severe	☒ Observed	Expected {Incident_Time} A severe ozone issue is observed at [location] in {Short_Area} [City] [County] [State].	Expected {Incident_Time} A severe ozone issue is observed at [location] in {Short_Area} [City] [County] [State].		Expected {Date} {Incident_Time} A severe ozone issue is observed at [location] in {Short_Area} [City] [County] [State].	{Official_Government_Agency} has observed a severe ozone issue at [location] in {Short_Area} [City] [County] [State].	Please avoid this area or stay indoors. {www.Official_Web_Site.gov }	8	期待 {Incident_Time} 深刻なオゾン問題が観測される [location] に {Short_Area} [City] [County] [State].	期待 {Incident_Time} 深刻なオゾン問題が観測される [location] に {Short_Area} [City] [County] [State].	期待 {Date} {Incident_Time} 深刻なオゾン問題が観測される [location] に {Short_Area} [City] [County] [State].	{Official_Government_Agency} で深刻なオゾン問題を観察した [location] に {Short_Area} [City]	このエリアは避けてください、または屋内に滞在してください。{www.Official_Web_Site.gov }	大気質; オゾン	空気の危険	環境
OET-004	A	air quality	health hazard	Environmental, Health	e.g. volcanic gases, pollen	AQA	airQuality	☒ Expected	☒ Severe	☒ Likely	Severe air quality hazard likely in {Short_Area} [City] [County] [State]. [Recommended Action] expected {Incident_Time} until [hh:mm] [am/pm].	Severe air quality hazard observed in {Short_Area} [City] [County] [State]. [Recommended Action] expected {Incident_Time} until [hh:mm] [am/pm].	Severe air quality hazard likely in {Short_Area} [City] [County] [State]. [Recommended Action] expected {Incident_Time} until [hh:mm] [am/pm}}.	Severe air quality hazard likely in {Short_Area} [City] [County] [State]. [Recommended Action] expected {Date} {Incident_Time} until [hh:mm] [am/pm].	The {Official_Government_Agency} has severe air quality hazard is likely in {City} {County} {State}. At {Incident_Time} {Day}, [Describe the incident, hazard and its consequences]. This impacts people in {Area} [City] [County] [State] including [Describe location by reference to obvious geographic features, such as roads and rivers, rather than with abstract descriptions such as a one-mile, 1.8 kyd or 1.6 km radius of some intersection. The preferred	For your personal safety, you should immediately [Recommended actions and extended instructions]. The Air Quality Index (AQI) table (to the right) provides further information. The alert remains in effect until further notice. This message will be updated in {Message_Duration}, or sooner if needed. For more information, check {www.Official_Web_Site.gov }, or tune to local news media. Please do not call {9_1_1}, except for a serious emergency.	0	で深刻な大気質の危険が発生する可能性が高い {Short_Area} [City] [County] [State]. [Recommended Action] 期待される {Incident_Time} .まで {hh:mm} {am/pm}.	で深刻な大気質の危険が発生する可能性が高い {Short_Area} [City] [County] [State]. [Recommended Action] 期待される {Incident_Time} .まで {hh:mm} {am/pm}.	で深刻な大気質の危険が発生する可能性が高い {Short_Area} [City] [County] [State]. [Recommended Action] 期待される {Date} {Incident_Time} .まで {hh:mm} {am/pm}.	ザ・{Official_Government_Agency} 重度の大気質の危険が発生する可能性が高い {City} {County} {State}. で {Incident_Time} {Day}, [Describe the incident, hazard and its consequences]. これはの人々に影響を与えます {Area} [City] [County] [State] 含む [Describe location by reference to obvious geographic features, such as roads and rivers, rather than with abstract descriptions such as a one-mile, 1.8 kyd or 1.6 km radius of some	あなたの個人的な安全のために、あなたはすぐにすべきです [Recommended actions and extended instructions]. 大気質指数 (AQI) テーブル (右) は、詳細情報を提供します。 アラートは、さらに通知されるまで有効です。このメッセージは {Message_Duration} 以降、必要に応じて更新されます。 詳細については、{www.Official_Web_Site.gov} を確認するか、ローカル ニュース	大気質	健康被害	環境衛生
OET-005	AS	air search	safety hazard	Meteorological		SAS	airSearch	☒ Expected	☒ Severe	☒ Observed	Severe Air Search observed in {Short_Area} [City] [County] [State]. [Recommended Action] expected {Incident_Time} until [hh:mm] [am/pm].	Severe Air Search observed in {Short_Area} [City] [County] [State]. [Recommended Action] expected {Incident_Time} until [hh:mm] [am/pm].	Severe Air Search observed in {Short_Area} [City] [County] [State]. [Recommended Action] expected {Incident_Time} until [hh:mm] [am/pm].	Severe Air Search observed in {Short_Area} [City] [County] [State]. [Recommended Action] expected {Date} {Incident_Time} until [hh:mm] [am/pm].	The {Official_Government_Agency} has a severe Air Search observed in {City} {County} {State}. At {Date} {Incident_Time} , [Describe the incident, hazard and its consequences]. This may expect to impact people in {Area} [City] [County] [State], including [Describe location by reference to obvious geographic features, such as roads and rivers, rather than with abstract descriptions such as a one-mile, 1.8 kyd or 1.6 km radius of some intersection. The preferred method of describing the area should use compass directions and neighborhood and landmark names where appropriate.]. People in other areas in {Area} [City] [County] are	For your personal safety, you should expect to [Recommended actions and extended instructions]. The Air Search remains in effect until further notice. This message will be updated in {Message_Duration}, or sooner if needed. For more information, check {www.Official_Web_Site.gov }, or tune to local news media. Please do not call {9_1_1}, except for a serious emergency.	9	厳しい航空捜索が観察された インチ {Short_Area} [City] [County] [State]. [Recommended Action] 期待される {Incident_Time} まで {hh:mm} {am/pm}.	厳しい航空捜索が観察された インチ {Short_Area} [City] [County] [State]. [Recommended Action] 期待される {Incident_Time} まで {hh:mm} {am/pm}.	厳しい航空捜索が観察された インチ {Short_Area} [City] [County] [State]. [Recommended Action] 期待される {Date} {Incident_Time} まで {hh:mm} {am/pm}.	ザ・{Official_Government_Agency} で観測された厳しい航空捜索を持っています {City} {County} {State}. で {Incident_Time} {Day}, [Describe the incident, hazard and its consequences]. これは、人々に影響を与えることを期待するかもしれません {Area} [City] [County] [State] 含む [Describe location by reference to obvious geographic features, such as roads and rivers, rather than with abstract descriptions such as a one-mile, 1.8 kyd or 1.6 km radius of some intersection. The preferred method of describing the area should use compass directions and neighborhood and	あなたの個人的な安全のために、あなたは [Recommended actions and extended instructions]. 航空捜索は、さらなる通知まで有効です。このメッセージは {Message_Duration} 以降、必要に応じて更新されます。詳細については、{ www.Official_Web_Site.gov} を確認するか、ローカル ニュース メディアに合わせて調整してください。重大な緊急事態を除き、{9_1_1} に電話しないでください。	エアサーチ	安全上の問題	気象学
OET-006	SH	air stagnation	air hazard	Meteorological		ASG	airStag	☒ Expected	☒ Moderate	☒ Observed	Moderate air stagnation observed in {Short_Area} [City] [County] [State]. [Recommended Action] expected {Incident_Time} until [endDay] [hh:mm] [am/pm].	Moderate air stagnation observed in {Short_Area} [City] [County] [State]. [Recommended Action] expected {Incident_Time} until [endDay] [hh:mm] [am/pm].		Moderate air stagnation observed in {Short_Area} [City] [County] [State]. [Recommended Action] expected {Date} {Incident_Time} until [endDay] [hh:mm] [am/pm].	The {Official_Government_Agency} has a moderate air stagnation observed in {City} {County} {State}. Expected at {Date} {Incident_Time} {Day}, [Describe the incident, hazard and its consequences]. This impacts people in {Area} [City] [County] [State], including [Describe location by reference to obvious geographic features, such as roads and rivers, rather than with abstract descriptions such as a one-mile, 1.8 kyd or 1.6 km radius of some intersection. The preferred method of describing the area should use compass directions and neighborhood and landmark names where appropriate.].	[Recommended Action] expected {Incident_Time} until [endDay] [hh:mm] [am/pm]. {www.Official_website.gov}	8	中程度の空気停滞が観察される {Short_Area} [City] [County] [State]. [Recommended Action] 期待される {Incident_Time} .まで {hh:mm} {am/pm}.	中程度の空気停滞が観察される {Short_Area} [City] [County] [State]. [Recommended Action] 期待される {Incident_Time} .まで {hh:mm} {am/pm}.	中程度の空気停滞が観察される {Short_Area} [City] [County] [State]. [Recommended Action] 期待される {Date} {Incident_Time} .まで {hh:mm} {am/pm}.	ザ・{Official_Government_Agency} で観察される適度な空気停滞を有する {City} {County} {State}. 予想される予定 {Incident_Time} {Day}, [Describe the incident, hazard and its consequences]. これはの人々に影響を与えます {Area} [City] [County] [State], 含む [Describe location by reference to obvious geographic features, such as roads and rivers, rather than with abstract descriptions such as a one-mile, 1.8 kyd or 1.6 km radius of some intersection. The preferred method of describing the area should use compass directions and neighborhood and landmark names where appropriate.].	[Recommended Action] 期待される {Incident_Time} まで {hh:mm} {am/pm}. {www.Official_website.gov}	大気停滞	空気の危険	気象学
OET-007	C	aircraft crash	aviation hazard	Transport		APW	aircraftCras	☒ Immediate	☒ Extreme	☒ Observed	Extreme aircraft crash observed in {Short_Area} [City] [County] [State]. [Recommended Action] immediately {Incident_Time} until [hh:mm] [am/pm].	Extreme aircraft crash observed in {Short_Area} [City] [County] [State]. [Recommended Action] immediately {Incident_Time} until [hh:mm] [am/pm].	Extreme aircraft crash observed in {Short_Area} [City] [County] [State]. [Recommended Action] immediately {Incident_Time} until [hh:mm] [am/pm].	Extreme aircraft crash observed in {Short_Area} [City] [County] [State]. [Recommended Action] immediately {Date} {ncident_Time} until [hh:mm] [am/pm].	The {Official_Government_Agency} has observed an extreme aircraft crash in {Area} {City} {County} {State}. At {Date} {Incident_Time} {Day}, [Describe the incident, hazard and its consequences]. This immediately impacts people in {Area} [City] [County] [State], including [Describe location by reference to obvious geographic features, such as roads and rivers, rather than with abstract descriptions such as a one-mile, 1.8 kyd or 1.6 km radius of some intersection. The preferred method of describing the area should use compass directions and neighborhood and landmark names where	For your personal safety, you should immediately avoid the crash location. [Recommended actions and extended instructions]. The aircraft crash warning remains in effect until further notice. This message will be updated in {Message_Duration}, or sooner if needed. For more information, check {www.Official_Web_Site.gov }, or tune to local news media. Please do not call {9_1_1}, except for a serious emergency.	3	で観察された極端な航空機の墜落 {Short_Area} [City] [County] [State]. [Recommended Action] すぐに {Incident_Time} まで {hh:mm} {am/pm}.	で観察された極端な航空機の墜落 {Short_Area} [City] [County] [State]. [Recommended Action] すぐに {Incident_Time} まで {hh:mm} {am/pm}.	で観察された極端な航空機の墜落 {Short_Area} [City] [County] [State]. [Date] {Recommended Action] すぐに {Incident_Time} まで {hh:mm} {am/pm}.	ザ・{Official_Government_Agency} में एक चरम विमान दुर्घटना मनाया गया है {Area} {City} {County} {State}. で {Incident_Time} {Day}, [Describe the incident, hazard and its consequences]. これはすぐに人々に影響を与えます {Area} [City] [County] [State], 含む [Describe location by reference to obvious geographic features, such as roads and rivers, rather than with abstract descriptions such as a one-mile, 1.8 kyd or 1.6 km radius of some intersection. The preferred method of describing the area should use compass directions and neighborhood and landmark names where appropriate.].	で極端な航空機の墜落を観察しました [Recommended actions and extended instructions]. 航空機の墜落警報は、さらなる通知まで有効です。このメッセージは {Message_Duration} 以降、必要に応じて更新されます。詳細については、{ www.Official_Web_Site.gov} を確認するか、ローカル ニュース メディアに合わせて調整してください。重大な緊急事態を除き、{9_1_1} に電話しないでください。	航空機墜落事故	航空の危険	輸送
OET-008	I	aircraft Incident	aviation hazard	Transport		AIS	aircraft	☒ Immediate	☒ Severe	☒ Observed	Severe aircraft incident observed in {Short_Area} [City] [County] [State]. [Recommended Action] immediately {Incident_Time} until [hh:mm] [am/pm].	Severe aircraft incident observed in {Short_Area} [City] [County] [State]. [Recommended Action] immediately {Incident_Time} until [hh:mm] [am/pm].	Severe aircraft incident observed in {Short_Area} [City] [County] [State]. [Recommended Action] immediately {Incident_Time} until [hh:mm] [am/pm].	Severe aircraft incident observed in {Short_Area} [City] [County] [State]. [Recommended Action] immediately {Date} {Incident_Time} until [hh:mm] [am/pm].	The {Official_Government_Agency} has observed a severe aircraft incident alert in {City} {County} {State}. At {Incident_Time} {Day}, [Describe the incident, hazard and its consequences]. This impacts people in {Area} [City] [County] [State], including [Describe location by reference to obvious geographic features, such as roads and rivers, rather than with abstract descriptions such as a one-mile, 1.8 kyd or 1.6 km radius of some	For your personal safety, you should immediately avoid the incident location. [Recommended actions and extended instructions]. The aircraft incident statement remains in effect until further notice. Also the flying of any drones is prohibited in this area. This message will be updated in {Message_Duration}, or sooner if needed. For more information, check {www.Official_Web_Site.gov }, or tune to local news media. Please do not call {9_1_1}, except for a serious emergency.	4	で観察された厳しい航空機の事件 {Short_Area} [City] [County] [State]. [Recommended Action] すぐに {Incident_Time} まで {hh:mm} {am/pm}.	で観察された厳しい航空機の事件 {Short_Area} [City] [County] [State]. [Recommended Action] すぐに {Incident_Time} まで {hh:mm} {am/pm}.	で観察された厳しい航空機の事件 {Short_Area} [City] [County] [State]. [Recommended Action] すぐに {Date} {Incident_Time} まで {hh:mm} {am/pm}.	ザ・{Official_Government_Agency} で厳しい航空機事故警報を観察しました {City} {County} {State}. で {Incident_Time} {Day}, [Describe the incident, hazard and its consequences]. これはの人々に影響を与えます {Area} [City] [County] [State], 含む [Describe location by reference to obvious geographic features, such as roads and rivers, rather than with abstract descriptions such as a one-mile, 1.8 kyd or	個人の安全のために、インシデントの場所を直ちに避ける必要があります。[Recommended actions and extended instructions]. 航空機のインシデントステートメントは、さらなる通知まで有効です。また、この地域ではドローンの飛行は禁止されています。このメッセージは {Message_Duration} 以降、必要に応じて更新されます。詳細については、{ www.Official_Web_Site.gov} を確認するか、ローカル ニュース メディアに合わせて調整してください。重大な緊急事	航空機事故	航空の危険	輸送

OET-009	P	airport closure	aviation hazard	Transport			APA	airportClose	⊠ Immediate	⊠ Severe	⊠ Observed	Severe airport closure observed in *[location]* in *{Short_Area] [City] [County] [State}. [Recommended Action]* immediately *{Incident_Time}* until *[hh:mm] [am/pm].*	Severe airport closure observed in *[location]* in *{Short_Area] [City] [County] [State}. [Recommended Action]* immediately *{Incident_Time}* until *[hh:mm] [am/pm].*	Severe airport closure observed in *[location]* in *{Short_Area] [City] [County] [State}. [Recommended Action]* immediately *{Incident_Time}* until *[hh:mm] [am/pm].*	Severe airport closure observed in *[location]* in *{Short_Area] [City] [County] [State}. [Recommended Action]* immediately *{Date} {Incident_Time}* until *[hh:mm] [am/pm].*	The *{Official_Government_Agency}* has a severe airport closure observed in *{City} {County} {State}*. At *{Incident_Time} {Day}, [Describe the incident, hazard and its consequences].* This may impact people in *{Area] [City] [County] [State}*, including *[Describe location by reference to obvious geographic features, such as roads and rivers, rather than with abstract descriptions such as a one-mile, 1.8 kyd or 1.6 km radius of some*	For your personal safety, you should immediately avoid the airport *{location}*. *[Recommended actions and extended instructions]*. The airport closure advisory remains in effect until further notice. Also the flying of any drones is prohibited in this area. This message will be updated in *{Message_Duration}*, or sooner if needed. For more information, check *{www.Official_Web_Site.gov}*, or tune to local news media. Please do not call *{9_1_1}*, except for a serious emergency.	3	で観察厳しい空港閉鎖 *[location]* に *{Short_Area] [City] [County] [State}. [Recommended Action]* すぐに *{Incident_Time}* まで *{hh:mm} {am/pm}.*	で観察厳しい空港閉鎖 *[location]* に *{Short_Area] [City] [County] [State}. [Recommended Action]* すぐに *{Incident_Time}* まで *{hh:mm} {am/pm}.*	で観察厳しい空港閉鎖 *[location]* に *{Short_Area] [City] [County] [State}. [Recommended Action]* すぐに *{Date} {Incident_Time}* まで *{hh:mm} {am/pm}.*	ザ・*{Official_Government_Agency}* で厳しい空港閉鎖が観察されている *{City} {County} {State}*. で *{Incident_Time} {Day}, [Describe the incident, hazard and its consequences].* これはの人々に影響を与える可能性があります *{Area] [City] [County] [State}*, 含む *[Describe location by reference to obvious geographic features, such as roads and rivers, rather than with abstract descriptions such as a one-mile, 1.8 kyd or 1.6 km*	あなたの個人的な安全のために、あなたはすぐに空港を避けるべきです *{location}*. *[Recommended actions and extended instructions]*. 空港閉鎖勧告は、さらなる通知まで有効です。また、この地域ではドローンの飛行は禁止されています。このメッセージは *{Message_Duration}* 以降、必要に応じて更新されます。詳細については、*{www.Official_Web_Site.gov}* を確認するか、ローカルニュースメディアに合わせて調整してください。重大な緊急事	空港閉鎖	航空の危険	輸送
OET-010	S	airspace closure	aviation hazard	Transport			ASA	airspaceClos	⊠ Immediate	⊠ Severe	⊠ Observed	Severe airspace closure of *[location]* observed in *{Short_Area] [City] [County] [State}. [Recommended Action]* immediately *{Incident_Time}* until *[hh:mm] [am/pm].*	Severe airspace closure of *[location]* observed in *{Short_Area] [City] [County] [State}. [Recommended Action]* immediately *{Incident_Time}* until *[hh:mm] [am/pm].*	Severe airspace closure of *[location]* observed in *{Short_Area] [City] [County] [State}. [Recommended Action]* immediately *{Incident_Time}* until *[hh:mm] [am/pm].*	Severe airspace closure of *[location]* observed in *{Short_Area] [City] [County] [State}. [Recommended Action]* immediately *{Date} {Incident_Time}* until *[hh:mm] [am/pm].*	The *{Official_Government_Agency}* has a severe airspace closure in *{City} {County} {State}*. At *{Incident_Time} {Day}, [Describe the incident, hazard and its consequences].* This may impact people in *{Area] [City] [County] [State}*, including *[Describe location by reference to obvious geographic features, such as roads and rivers, rather than with abstract descriptions such as a one-mile, 1.8 kyd or 1.6 km radius of some*	For your personal safety, you should immediately avoid the airport location. Also the flying of any drones is prohibited in this area. *[Recommended actions and extended instructions]*. The airspace closure remains in effect until further notice. This message will be updated in *{Message_Duration}*, or sooner if needed. For more information, check *{www.Official_Web_Site.gov}*, or tune to local news media. Please do not call *{9_1_1}*, except for a	3	の厳しい空域閉鎖 *[location]* で観察される *{Short_Area] [City] [County] [State}. [Recommended Action]* すぐに *{Incident_Time}* まで *{hh:mm} {am/pm}.*	の厳しい空域閉鎖 *[location]* で観察される *{Short_Area] [City] [County] [State}. [Recommended Action]* すぐに *{Incident_Time}* まで *{hh:mm} {am/pm}.*	の厳しい空域閉鎖 *[location]* で観察される *{Short_Area] [City] [County] [State}. [Date) (Recommended Action]* すぐに *{Incident_Time}* まで *{hh:mm} {am/pm}.*	ザ・*{Official_Government_Agency}* に空域閉鎖警報がある *{City} {County} {State}*. で *{Incident_Time} {Day}, [Describe the incident, hazard and its consequences].* これはの人々に影響を与える可能性があります *{Area] [City] [County] [State}*, 含む *[Describe location by reference to obvious geographic features, such as roads and rivers, rather than with abstract descriptions such as a one-mile, 1.8 kyd or 1.6 km*	個人の安全のために、空港の場所をすぐに避ける必要があります。また、この地域ではドローンの飛行は禁止されています。*[Recommended actions and extended instructions]*. 空域閉鎖は、さらなる通知があるまで有効です。このメッセージは *{Message_Duration}* 以降、必要に応じて更新されます。詳細については、*{www.Official_Web_Site.gov}* を確認するか、ローカルニュースメディアに合わせて調整してください。重大な緊急事	空域閉鎖	航空の危険	輸送
OET-011	R	airspace restriction	aviation hazard	Transport		e.g. large balloon	ABW	balloW	⊠ Immediate	⊠ Severe	⊠ Observed		Severe airspace restriction of *[location]* observed in *{Short_Area] [City] [County] [State}. [Recommended Action]* immediately *{Incident_Time}* until *[hh:mm] [am/pm].*	Severe airspace restriction of *[location]* observed in *{Short_Area] [City] [County] [State}. [Recommended Action]* immediately *{Incident_Time}* until *[hh:mm] [am/pm].*	Severe airspace restriction of *[location]* observed in *{Short_Area] [City] [County] [State}. [Recommended Action]* immediately *{Date} {Incident_Time}* until *[hh:mm] [am/pm].*	The *{Official_Government_Agency}* observed a severe airspace restriction likely in *[City} {County} {State}*. At *{Incident_Time} {Day}, [Describe the incident, hazard and its consequences]*. This may immediately impact people in *{Area] [City] [County] [State}*, including *[Describe location by reference to obvious geographic features, such as roads and rivers, rather than with abstract descriptions such as a one-mile, 1.8 kyd or 1.6 km radius of some*	For your personal safety, you should immediately avoid the airport *{location}*. Also the flying of any drones is prohibited in this area. *[Recommended actions and extended instructions]*. The airspace restriction warning remains in effect until further notice. This message will be updated in *{Message_Duration}*, or sooner if needed. For more information, check *{www.Official_Web_Site.gov}*, or tune to local news media. Please do not call *{9_1_1}*, except for a	1		の厳しい空域制限 *[location]* で観察される *{Short_Area] [City] [County] [State}. [Recommended Action]* すぐに *{Incident_Time}* まで *{hh:mm} {am/pm}.*	の厳しい空域制限 *[location]* で観察される *{Short_Area] [City] [County] [State}. [Recommended Action]* すぐに *{Date} {Incident_Time}* まで *{hh:mm} {am/pm}.*	ザ・*{Official_Government_Agency}* で起こりそうな厳しい空域制限を観察した *[City} {County} {State}*. で *{Incident_Time} {Day}, [Describe the incident, hazard and its consequences]*. これはすぐに人々に影響を与える可能性があります *{Area] [City] [County] [State}*, 含む *[Describe location by reference to obvious geographic features, such as roads and rivers, rather than with abstract descriptions such*	あなたの個人的な安全のために、あなたはすぐに空港を避けるべきです *{location}*. また、この地域ではドローンの飛行は禁止されています。 *[Recommended actions and extended instructions]*. 空域制限の警告は、さらに通知されるまで有効です。このメッセージは *{Message_Duration}* 以降、必要に応じて更新されます。詳細については、*{www.Official_Web_Site.gov}* を確認するか、ローカルニュースメディアに合わせて調整し	空域制限	航空の危険	輸送
OET-012		ambulance	health issue	Health			HEA	ambulance	⊠ Expected	⊠ Severe	⊠ Likely	Severe ambulance issue likely in *[location] {Short_Area] [City] [County] [State}. [Recommended Action]* expected *{Incident_Time}* until *[endday] [hh:mm]*	Severe ambulance issue likely in *[location] {Short_Area] [City] [County] [State}. [Recommended Action]* expected *{Incident_Time}* until *[endDay] [hh:mm]*	Severe ambulance issue likely in *[location] {Short_Area] [City] [County] [State}. [Recommended Action]* expected *{Incident_Time}* until *[endDay] [hh:mm]*	Severe ambulance issue likely in *[location] {Short_Area] [City] [County] [State}. [Recommended Action]* expected *{Date} {Incident_Time}* until	The *{Official_Government_Agency}* has a severe ambulance issue likely in *[location] {Short_Area] [City] [County] [State}. [Recommended Action]*	*{www.Official_website.gov}*	3	深刻な救急車の問題が発生する可能性が高い *[location] {Short_Area] [City] [County] [State}. [Recommended Action]* 期待される *{Incident_Time}* まで *{hh:mm} {am/pm}.*	深刻な救急車の問題が発生する可能性が高い *[location] {Short_Area] [City] [County] [State}. [Recommended Action]* 期待される *{Incident_Time}* まで *{hh:mm} {am/pm}.*	深刻な救急車の問題が発生する可能性が高い *[location] {Short_Area] [City] [County] [State}. [Date] {Recommended Action]* 期待される *{Incident_Time}* まで	ザ・*{Official_Government_Agency}* 中等度の動物病の問題を観察した *[location] {Short_Area] [City] [County] [State}.*	*{www.Official_website.gov}*	救急車	健康問題	健康
OET-013		animal disease	health issue	Health		see agricultural emergency	ADE	animalDiseas	⊠ Expected	⊠ Moderate	⊠ Observed	*{Incident_Time}* Moderate animal disease observed in *{Short_Area] [City] [County] [State}. [Recommended Action]* expected until *[hh:mm] [am/pm].*	*{Incident_Time}* Moderate animal disease observed in *{Short_Area] [City] [County] [State}. [Recommended Action]* expected until *[hh:mm] [am/pm].*	*{Incident_Time}* Moderate animal disease observed in *{Short_Area] [City] [County] [State}. [Recommended Action]* expected until *[hh:mm] [am/pm}).*	*{Date} {Incident_Time}* Moderate animal disease observed in *{Short_Area] [City] [County] [State}. [Recommended Action]* expected until *[hh:mm] [am/pm].*	The *{Official_Government_Agency}* has observed a moderate animal disease issue in *{City] [County] {State}*. Expected at *{Incident_Time} {Day}, [Describe the incident, hazard and its consequences]*. This may impact people in *{Area] [City] [County] [State}*, including *[Describe location by reference to obvious geographic features, such as roads and rivers, rather than with*	For the Agricultural Emergency or Animal Health, you should expect to *[Recommended actions and extended instructions]*. The animal disease emergency remains in effect until further notice. This message will be updated in *{Message_Duration}*, or sooner if needed. For more information, check *{www.Official_Web_Site.gov}*, or tune to local news media. Please do not call *{9_1_1}*, except for a	5	*{Incident_Time}* 中等度の動物の病気が観察される *{Short_Area] [City] [County] [State}. [Recommended Action]* 期待される まで *{hh:mm} {am/pm}.*	*{Incident_Time}* 中等度の動物の病気が観察される *{Short_Area] [City] [County] [State}. [Recommended Action]* 期待される まで *{hh:mm} {am/pm}.*	*{Date} {Incident_Time}* 中等度の動物の病気が観察される *{Short_Area] [City] [County] [State}. [Recommended Action]* 期待される まで *{hh:mm} {am/pm}.*	ザ・*{Official_Government_Agency}* 中等度の動物病の問題を観察した *{City} [County] {State}*. 期待される で *{Incident_Time} {Day}, [Describe the incident, hazard and its consequences]*. これは、人々に影響を与える可能性があります *{Area] [City] [County] [State}*, 含む *[Describe location by reference to obvious geographic features, such as roads and rivers, rather*	農業緊急事態または動物の健康のために、あなたは *[Recommended actions and extended instructions]*. 動物病の緊急事態は、さらなる通知まで有効なままです。このメッセージは *{Message_Duration}* 以降、必要に応じて更新されます。詳細については、*{www.Official_Web_Site.gov}* を確認するか、ローカルニュースメディアに合わせて調整してください。重大な緊急事態を除き、*{9_1_1}* に電話しないでください。	動物の病気	健康問題	健康
OET-014		animal feed	health issue	Health			AFS	animalFeed	⊠ Expected	⊠ Moderate	⊠ Observed	*{Incident_Time}* Moderate animal feed emergency observed in *{Short_Area] [City] [County] [State}. [Recommended Action]* expected until *[endDate] [hh:mm] [am/pm]*.	*{Incident_Time}* Moderate animal feed emergency observed in *{Short_Area] [City] [County] [State}. [Recommended Action]* expected until *[endDate] [hh:mm] [am/pm]*.	*{Incident_Time}* Moderate animal feed emergency observed in *{Short_Area] [City] [County] [State}. [Recommended Action]* expected until *[endDate] [hh:mm] [am/pm]*.	*{Date} {Incident_Time}* Moderate animal feed emergency observed in *{Short_Area] [City] [County] [State}. [Recommended Action]* expected until *[endDate] [hh:mm] [am/pm]*.	*{Incident_Time}* The *{Official_Government_Agency}* has a moderate animal feed emergency observed in *{Short_Area] [City] [County] [State}. [Recommended Action]* expected until *[endDate] [hh:mm] [am/pm]*.	For the Animal feed Emergency , you should expect to *[Recommended actions and extended instructions]*. The Animal feed Emergency remains in effect until further notice. This message will be updated in *{Message_Duration}*, or sooner if needed. For more information, check *{www.Official_Web_Site.gov}*, or tune to local news media. Please do not call *{9_1_1}*, except for a	0	*{Incident_Time}* 中等度の動物飼料の緊急事態が観察される *{Short_Area] [City] [County] [State}. [Recommended Action]* 期待される まで *{hh:mm} {am/pm}{day}*.	*{Incident_Time}* 中等度の動物飼料の緊急事態が観察される *{Short_Area] [City] [County] [State}. [Recommended Action]* 期待される まで *{hh:mm} {am/pm}{day}*.	*{Date} {Incident_Time}* 中等度の動物飼料の緊急事態が観察される *{Short_Area] [City] [County] [State}. [Recommended Action]* 期待される まで *{hh:mm} {am/pm}{day}*.	*{Incident_Time}* ザ・*{Official_Government_Agency}* 中等度の動物飼料の緊急事態が観察されている インチ *{Short_Area] [City] [County] [State}. [Recommended Action]* 期待される まで *{hh:mm} {am/pm}{day}*.	動物飼料緊急のために、あなたは *[Recommended actions and extended instructions]*. 動物飼料緊急事態は、さらなる通知まで有効です。このメッセージは {Message_Duration} 以降、必要に応じて更新されます。詳細については、{www.Official_Web_Site.gov} を確認するか、ローカルニュースメディアに合わせて調整してください。重大な緊急事態を除き、{9_1_1}に電話し	動物飼料	健康問題	健康
OET-015		animal health issue	health issue	Health			AGS	animalHealth	⊠ Expected	⊠ Severe	⊠ Observed	*{Incident_Time}* Severe animal health issue observed in *{Short_Area] [City] [County] [State}. [Recommended Action]* expected until *[hh:mm] [am/pm] [day]*.	*{Incident_Time}* Severe animal health issue observed in *{Short_Area] [City] [County] [State}. [Recommended Action]* expected until *[hh:mm] [am/pm] [day]*.	*{Incident_Time}* Severe animal health issue observed in *{Short_Area] [City] [County] [State}. [Recommended Action]* expected until *[hh:mm] [am/pm] [day]*.	*{Date} {Incident_Time}* Severe animal health issue observed in *{Short_Area] [City] [County] [State}. [Recommended Action]* expected until *[hh:mm] [am/pm] [day]*.	The *{Official_Government_Agency}* has a severe animal health issue observed in *{Area}{City} [County] [State}*. Expected at *{Incident_Time} {Day}, [Describe the incident, hazard and its consequences].* This may impact people in *{Area] [City] [County] [State}*, including *[Describe location by reference to obvious geographic features, such as roads and rivers, rather than with abstract descriptions such as a one-mile, 1.8 kyd or 1.6 km radius of some intersection. The preferred method of describing the area should use compass directions and neighborhood and landmark names where appropriate.].*	For the animal health issue, you should expect to *[Recommended actions and extended instructions]*. The animal health issue remains in effect until further notice. This message will be updated in *{Message_Duration}*, or sooner if needed. For more information, check *{www.Official_Web_Site.gov}*, or tune to local news media. Please do not call *{9_1_1}*, except for a serious emergency.	9	*{Incident_Time}* で観察される深刻な動物の健康問題 *{Short_Area] [City] [County] [State}. [Recommended Action]* 期待される まで *{hh:mm} {am/pm}{day}*.	*{Incident_Time}* で観察される深刻な動物の健康問題 *{Short_Area] [City] [County] [State}. [Recommended Action]* 期待される まで *{hh:mm} {am/pm}{day}*.	*{Date} {Incident_Time}* で観察される深刻な動物の健康問題 *{Short_Area] [City] [County] [State}. [Recommended Action]* 期待される まで *{hh:mm} {am/pm}{day}*.	ザ・*{Official_Government_Agency}* で観察される深刻な動物の健康問題を持っています。*{Area}{City} [County] [State}*. で予定されています *{Incident_Time} {Day}, [Describe the incident, hazard and its consequences].* これはの人々に影響を与える可能性があります *{Area] [City] [County] [State}*, 含む *[Describe location by reference to obvious geographic features, such as roads and rivers, rather than with abstract descriptions such as a one-mile, 1.8 kyd or 1.6 km radius of some intersection. The preferred method of describing the area should use compass directions and*	動物の健康問題については、次の点を期待する必要があります。*[Recommended actions and extended instructions]*. 動物の健康問題は、さらなる通知まで有効なままです。このメッセージは *{Message_Duration}* 以降、必要に応じて更新されます。詳細については、*{www.Official_Web_Site.gov}* を確認するか、ローカルニュースメディアに合わせて調整してください。重大な緊急事態を除き、*{9_1_1}* に電話しないでください。	動物の健康問題	健康問題	健康
OET-016	W	arctic outflow	temperature hazard	Meteorological	E		TEA	arcticOut	⊠ Expected	⊠ Severe	⊠ Observed	*{Incident_Time}* Severe arctic outflow cold observed in *{Short_Area] [City] [County] [State}. [Recommended Action]* expected until *[hh:mm] [am/pm] [Day].*	*{Incident_Time}* Severe arctic outflow cold observed in *{Short_Area] [City] [County] [State}. [Recommended Action]* expected until *[hh:mm] [am/pm] [Day].*		*{Date} {Incident_Time}* Severe arctic outflow cold observed in *{Short_Area] [City] [County] [State}. [Recommended Action]* expected until *[hh:mm] [am/pm] [Day].*	*{Official_Government_Agency}* has a severe arctic outflow cold observed in *{Area} {City} [County] {State}*. Expected at *{Incident_Time} {Day}, [Describe the incident, hazard and its consequences]*. This impacts people in *{Area] [City] [County] [State}*, including *[Describe location by reference to obvious geographic features, such as roads and rivers, rather than with abstract descriptions such as a one-mile, 1.8 kyd or 1.6 km radius of some intersection. The preferred method of describing the area should use compass directions and neighborhood and landmark names where appropriate.].*	This cold temperature can have a greater impact with higher velocity winds. These may occur in streets in the wind direction adjacent to tall buildings. Please dress adequately for these temperatures. *{www.Official_website.gov}*	9	*{Incident_Time}* で観測された厳しい北極流出の寒さ *{Short_Area] [City] [County] [State}. [Recommended Action]* 期待される まで *{hh:mm} {am/pm} {Day}.*	*{Incident_Time}* で観測された厳しい北極流出の寒さ *{Short_Area] [City] [County] [State}. [Recommended Action]* 期待される まで *{hh:mm} {am/pm} {Day}.*	*{Date} {Incident_Time}* で観測された厳しい北極流出の寒さ *{Short_Area] [City] [County] [State}. [Recommended Action]* 期待される まで *{hh:mm} {am/pm} {Day}.*	*{Official_Government_Agency}* で観測される厳しい北極流出の寒さを持っています *{Area} {City} [County] {State}*. 期待される で *{Incident_Time} {Day}, [Describe the incident, hazard and its consequences]*. これはの人々に影響を与えます *{Area] [City] [County] [State}*, 含む *[Describe location by reference to obvious geographic features, such as roads and rivers, rather than with abstract descriptions such as a one-mile, 1.8 kyd or 1.6 km radius of some intersection. The preferred method of describing the area should use compass directions and neighborhood and landmark names where*	この寒い温度は、より高速な風とのより大きな影響を与えることができます。これらは、高い建物に隣接する風向きの通りで発生する可能性があります。これらの温度に適した服装をしてください。*{www.Official_website.gov}*	北極圏の流出	温度の危険	気象学

OET-017		ashfall	air hazard; marine, aviation	Geological; Health; Meteorological; Safety; Transport	F	e.g. volcanic ash	VAW	volcanicAsh	☒ Expected	☒ Severe	☒ Likely	*{Incident_Time}* Severe ashfall likely in *{Short_Area] [City] [County] [State}. [Recommended Action]* immediately until *[hh:mm] [am/pm] [Day].*	*{Incident_Time}* Severe ashfall likely in *{Short_Area] [City] [County] [State}. [Recommended Action]* immediately until *[hh:mm] [am/pm] [Day].*	*{Incident_Time}* Severe ashfall likely in *{Short_Area] [City] [County] [State}. [Recommended Action]* immediately until *[hh:mm] [am/pm] [Day].*	*{Date} {Incident_Time}* Severe ashfall likely in *{Short_Area] [City] [County] [State}. [Recommended Action]* immediately until *[hh:mm] [am/pm] [Day].*	The *{Official_Government_Agency}* has a severe ashfall is likely in *{Area} {City} [County] {State}*. Immediately at *{Incident_Time} {Day}, [Describe the incident, hazard and its consequences].* This impacts people in *{Area]* including *[Describe location by reference to obvious geographic features, such as roads and rivers, rather than with abstract descriptions such as a one-mile, 1.8 kyd or 1.6 km radius of some intersection. The preferred method of describing the area should use compass directions and neighborhood and landmark names where appropriate.]* People in other areas in	For your personal safety, you should immediately use masks when outdoors. Vehicle air filters and HVAC condensers' may become clogged. Evaporators may become contaminated. Driving needs more caution. *[Recommended actions and extended instructions]*. The Air Quality Index (AQI) table (to the right) provides further information. The alert remains in effect until further notice. This message will be updated in *{Message_Duration}*, or sooner if needed. For more information, check *{www.Official_Web_Site.gov}*, or tune to local news media. Please do not call *{9_1_1}*, except for a serious emergency.
OET-018	A	avalanche; A	.	Geological			AVA	avalanche	☒ Expected	☒ Extreme	☒ Likely	*{Incident_Time}* Severe avalanche hazard likely in *{Short_Area] [City] [County] [State}. [Recommended Action]* immediately until *[hh:mm] [am/pm] [Day].*	*{Incident_Time}* Severe avalanche hazard likely in *{Short_Area] [City] [County] [State}. [Recommended Action]* immediately until *[hh:mm] [am/pm] [Day].*	*{Incident_Time}* Severe avalanche hazard likely in *{Short_Area] [City] [County] [State}. [Recommended Action]* immediately until *[hh:mm] [am/pm] [Day].*	*{Incident_Time}* Severe avalanche hazard likely in *{Short_Area] [City] [County] [State}. [Recommended Action]* immediately until *[hh:mm] [am/pm] [Day].*	The *{Official_Government_Agency}* has a severe avalanche hazard is likely in *{Area} {City} [County] {State}*. At *{Date} {Incident_Time} {Day}, [Describe the incident, hazard and its consequences]*. This may impact people in *{Area] [City] [County] [State}* including *[Describe location by reference to obvious geographic features, such as roads and rivers, rather than with abstract descriptions such as a one-mile, 1.8 kyd or 1.6 km radius of some intersection. The preferred method of describing the area should use compass directions and neighborhood and landmark names where appropriate.]* People in other areas in	For your safety you should avoid the area until further notice. The avalanche emergency warning remains in effect until further notice. This message will be updated in *{Message_Duration}*, or sooner if needed. For more information, check *{www.Official_Web_Site.gov}*, or tune to local news media. Please do not call *{9_1_1}*, except for a serious emergency.
OET-018	W	avalanche; W	.	Geological			AVW	avalanche	☒ Immediate	☒ Extreme	☒ Observed	*{Incident_Time}* Severe avalanche hazard observed in *{Short_Area] [City] [County] [State}. [Recommended Action]* immediately until *[hh:mm] [am/pm] [endDay].*	*{Incident_Time}* Severe avalanche hazard observed in *{Short_Area] [City] [County] [State}. [Recommended Action]* immediately until *[hh:mm] [am/pm] [endDay].*	*{Incident_Time}* Severe avalanche hazard observed in *{Short_Area] [City] [County] [State}. [Recommended Action]* immediately until *[hh:mm] [am/pm] [endDay].*	*{Incident_Time}* Severe avalanche hazard observed in *{Short_Area] [City] [County] [State}. [Recommended Action]* immediately until *[hh:mm] [am/pm] [endDay].*	The *{Official_Government_Agency}* has a severe avalanche hazard is observed in *{Area} {City} [County] {State}*. At *{Date} {Incident_Time} {Day}, [Describe the incident, hazard and its consequences]*. This may impact people in *{Area] [City] [County] [State}* including *[Describe location by reference to obvious geographic features, such as roads and rivers, rather than with abstract descriptions such as a one-mile, 1.8 kyd or 1.6 km radius of some intersection. The preferred method of describing the area should use compass directions and neighborhood and landmark names where appropriate.]*	For your safety you should avoid the area until further notice. The avalanche emergency warning remains in effect until further notice. This message will be updated in *{Message_Duration}*, or sooner if needed. For more information, check *{www.Official_Web_Site.gov}*, or tune to local news media. Please do not call *{9_1_1}*, except for a serious emergency.
OET-019	NOTAM	aviation hazard	aviation hazard	Transport	F	(US FAA)	ABA	notam	☒ Immediate	☒ Extreme	☒ Observed		Immediately *{Date} {Incident_Time}* an extreme Notice to Airmen (NOTAM) is observed by the *{Official_Government_Agency}. [This contains the*	Immediately *{Date} {Incident_Time}* an extreme Notice to Airmen (NOTAM) is observed by the *{Official_Government_Agency}. [This contains the*	Immediately *{Date} {Incident_Time}* an extreme Notice to Airmen (NOTAM) is observed by the *{Official_Government_Agency}. [This contains the*	*[If appropriate, insert the content here including {www.Official_website.gov}]*	
OET-020	S	aviation security	aviation hazard	Transport			AVS	*aviationSec*	☒ Immediate	☒ Extreme	☒ Likely	Immediately *{Incident_Time}* an extreme aviation security issue is likely by the *{Official_Government_Agency}. [This contains the*	Immediately *{Incident_Time}* an extreme aviation security issue is likely by the *{Official_Government_Agency}. [This contains the*	Immediately *{Date} {Incident_Time}* an extreme aviation security issue is likely by the *{Official_Government_Agency}. [This contains the*	Immediately *{Incident_Time}* an extreme aviation security issue is likely by the *{Official_Government_Agency}. [This contains the*	*[If appropriate, insert the content here including {www.Official_website.gov}]*	
OET-021		beach hazard	marine	Transport	F	(e.g. sharks)	BEW	beaHaz	☒ Expected	☒ Severe	☒ Observed	A severe beach hazard observed in *{Short_Area] [City] [County] [State}. [Recommended Action]* expected *{Incident_Time}* until *[hh:mm] [am/pm].*	A severe beach hazard is observed in *{Short_Area] [City] [County] [State}. [Recommended Action]* expected *{Incident_Time}* until *[hh:mm] [am/pm].*	A severe beach hazard is observed in *{Short_Area] [City] [County] [State}. [Recommended Action]* expected *{Incident_Time}* until *[hh:mm] [am/pm].*	A severe beach hazard is observed in *{Short_Area] [City] [County] [State}. [Recommended Action]* expected *{Date} {Incident_Time}* until *[hh:mm] [am/pm].*	The *{Official_Government_Agency}* has a severe beach hazard observed in *{Area} {City} [County] {State}*. At *{Incident_Time} {Day}, [Describe the incident, hazard and its consequences].* This may impact people in *{Area] [City] [County] [State}* including *[Describe location by reference to obvious geographic features, such as roads and rivers, rather than with abstract descriptions such as a one-mile, 1.8 kyd or 1.6 km radius of some intersection. The preferred method of describing the area should use compass directions and neighborhood and landmark names where appropriate.]* People in other areas in	For your safety you should avoid going into the water. For more information, check *{www.Official_Web_Site.gov}*, or tune to local news media. Please do not call *{9_1_1}*, except for a serious emergency.
OET-022		biological	biological hazard	CBRNE			BHW	biological	☒ Expected	☒ Severe	☒ Likely	A severe biological hazard likely in *{Short_Area] [City] [County] [State}. [Description & Recommended Action]* expected *{Incident_Time}* until *[hh:mm] [am/pm].*	A severe biological hazard is likely in *{Short_Area] [City] [County] [State}. [Description & Recommended Action]* expected *{Incident_Time}* until *[hh:mm] [am/pm].*	A severe biological hazard is likely in *{Short_Area] [City] [County] [State}. [Description & Recommended Action]* expected *{Incident_Time}* until *[hh:mm] [am/pm].*	A severe biological hazard is likely in *{Short_Area] [City] [County] [State}. [Description & Recommended Action]* expected *{Date} {Incident_Time}* until *[hh:mm] [am/pm].*	The *{Official_Government_Agency}* has a severe likely biological hazard is expected in *{Area} {City} {State}*. At *{Incident_Time} {Day}, [Describe the incident, hazard and its consequences].* This impacts people in *{Area] [City] [County] [State}* including *[Describe location by reference to obvious geographic features, such as roads and rivers, rather than with abstract descriptions such as a one-mile, 1.8 kyd or 1.6 km radius of some intersection. The preferred method of describing the area should use compass directions and neighborhood and landmark names where appropriate.]* People in other areas in	For your safety, you should avoid the area and/or take appropriate protective measures *{describe_measures}*. For more information, check *{www.Official_Web_Site.gov}*, or tune to local news media. Please do not call *{9_1_1}*, except for a serious emergency.

OET-017	4	*{Incident_Time}* 重度の降灰の可能性が高い *{Short_Area] [City] [County] [State}. [Recommended Action]* すぐに まで *{hh:mm} {am/pm} {Day}.*	*{Incident_Time}* 重度の降灰の可能性が高い *{Short_Area] [City] [County] [State}. [Recommended Action]* すぐに まで *{hh:mm} {am/pm} {Day}.*	*{Date} {Incident_Time}* 重度の降灰の可能性が高い *{Short_Area] [City] [County] [State}. [Recommended Action]* すぐに まで *{hh:mm} {am/pm} {Day}.*	ザ・*{Official_Government_Agency}* 深刻な灰が降りやすい *{Area} {City} [County] {State}*. すぐに で *{Incident_Time} {Day}, [Describe the incident, hazard and its consequences].* これはの人々に影響を与えます *{Area] [City] [County] [State}* 含む *[Describe location by reference to obvious geographic features, such as roads and rivers, rather than with abstract descriptions such as a one-mile, 1.8 kyd or 1.6 km radius of some intersection. The preferred method of describing the area should use compass directions and neighborhood and landmark names where appropriate.]* の他の地域の人々 *{Area]*	あなたの個人的な安全のために、あなたはすぐに屋外でマスクを使用する必要があります *[Recommended actions and extended instructions]*. 大気質指数 (AQI) テーブル (左) に詳細を示します。 アラートは、さらに通知されるまで有効です。このメッセージは *{Message_Duration}* 以降、必要に応じて更新されます。 詳細については、*{www.Official_Web_Site.gov}* を確認するか、ローカルニュース メディアに合わせて調整してください。重大な緊急事態を除き、*{9_1_1}* に電話しないでください。	白頭山	空気の危険; 海洋、航空	地質; 健康; 気象; 安全性; 輸送
OET-018 A	2	*{Incident_Time}* で深刻な雪崩の危険性が高い *{Short_Area] [City] [County] [State}. [Recommended Action]* すぐに まで *{hh:mm} {am/pm} {Day}.*	*{Incident_Time}* で深刻な雪崩の危険性が高い *{Short_Area] [City] [County] [State}. [Recommended Action]* すぐに まで *{hh:mm} {am/pm} {Day}.*	*{Incident_Time}* で深刻な雪崩の危険性が高い *{Short_Area] [City] [County] [State}. [Recommended Action]* すぐに まで *{hh:mm} {am/pm} {Day}.*	ザ・*{Official_Government_Agency}* 深刻な雪崩の危険がある *{Area} {City} [County] {State}*. で *{Date} {Incident_Time} {Day}, [Describe the incident, hazard and its consequences]*. これはの人々に影響を与える可能性があります *{Area] [City] [County] [State}* 含む *[Describe location by reference to obvious geographic features, such as roads and rivers, rather than with abstract descriptions such as a one-mile, 1.8 kyd or 1.6 km radius of some intersection. The preferred method of describing the area should use compass directions and neighborhood and landmark names where*	安全のため、さらなる通知までこの地域を避けるべきです。 雪崩緊急警報は、さらなる通知まで有効です。このメッセージは *{Message_Duration}* 以降、必要に応じて更新されます。 詳細については、*{www.Official_Web_Site.gov}* を確認するか、ローカルニュース メディアに合わせて調整してください。重大な緊急事態を除き、*{9_1_1}* に電話しないでください。	雪崩		地質
OET-018 W	1	*{Incident_Time}* で見られる深刻な雪崩の危険 *{Short_Area] [City] [County] [State}. [Recommended Action]* すぐに まで *{hh:mm} {am/pm} {Day}.*	*{Incident_Time}* で見られる深刻な雪崩の危険 *{Short_Area] [City] [County] [State}. [Recommended Action]* すぐに まで *{hh:mm} {am/pm} {Day}.*	*{Incident_Time}* で見られる深刻な雪崩の危険 *{Short_Area] [City] [County] [State}. [Recommended Action]* すぐに まで *{hh:mm} {am/pm} {Day}.*	ザ・*{Official_Government_Agency}* で深刻な雪崩の危険が見られる *{Area} {City} [County] {State}*. で *{Date} {Incident_Time} {Day}, [Describe the incident, hazard and its consequences]*. これはの人々に影響を与えます *{Area] [City] [County] [State}* 含む *[Describe location by reference to obvious geographic features, such as roads and rivers, rather than with abstract descriptions such as a one-mile, 1.8 kyd or 1.6 km radius of some intersection. The preferred method of describing the area should use compass directions and neighborhood and landmark names where appropriate.]*	安全のため、さらなる通知までこの地域を避けるべきです。 雪崩緊急警報は、さらなる通知まで有効です。このメッセージは *{Message_Duration}* 以降、必要に応じて更新されます。 詳細については、*{www.Official_Web_Site.gov}* を確認するか、ローカルニュース メディアに合わせて調整してください。重大な緊急事態を除き、*{9_1_1}* に電話しないでください。	雪崩		地質
OET-019	4		すぐに *{Date} {Incident_Time}* エアメンへの極端な通知 (NOTAM) は、によって観察されます *{Official_Government_Agen*	すぐに *{Date} {Incident_Time}* エアメンへの極端な通知 (NOTAM) は、によって観察されます *{Official_Government_Agen*	すぐに *{Date} {Incident_Time}* エアメンへの極端な通知 (NOTAM) は、によって観察されます *{Official_Government_Agen*	*[If appropriate, insert the content here including {www.Official_website.gov}]*	航空の危険	航空の危険	輸送
OET-020	6	すぐに *{Incident_Time}* 極端な航空安全保障問題は、おそらく *{Official_Government_Agency}. [This contains the details].*	すぐに *{Date} {Incident_Time}* 極端な航空安全保障問題は、おそらく *{Official_Government_Agency}. [This contains the*	すぐに *{Date} {Incident_Time}* 極端な航空安全保障問題は、おそらく *{Official_Government_Agency}. [This contains the*	すぐに *{Incident_Time}* 極端な航空安全保障問題は、おそらく *{Official_Government_Agency}. [This contains the details].*	*[If appropriate, insert the content here including {www.Official_website.gov}]*	航空保安	航空の危険	輸送
OET-021	7	深刻なビーチの危険が観察されます *{Short_Area] [City] [County] [State}. [Recommended Action]* 期待される *{Incident_Time}* まで *{hh:mm} {am/pm}.*	深刻なビーチの危険が観察されます *{Short_Area] [City] [County] [State}. [Recommended Action]* 期待される *{Incident_Time}* まで *{hh:mm} {am/pm}.*	深刻なビーチの危険が観察されます *{Short_Area] [City] [County] [State}. [Recommended Action]* 期待される *{Date} {Incident_Time}* まで *{hh:mm} {am/pm}.*	ザ・*{Official_Government_Agency}* で観察される深刻なビーチの危険を持っています *{Area} {City} [County] {State}*. で *{Incident_Time} {Day}, [Describe the incident, hazard and its consequences].* これはの人々に影響を与える可能性があります *{Area] [City] [County] [State}* 含む *[Describe location by reference to obvious geographic features, such as roads and rivers, rather than with abstract descriptions such as a one-mile, 1.8 kyd or 1.6 km radius of some intersection. The preferred method of describing the area should use compass directions and neighborhood and landmark names where*	あなたの安全のために、あなたは水に入ることを避けるべきです。 詳細については、*{www.Official_Web_Site.gov}* を確認するか、ローカルニュース メディアに合わせて調整してください。重大な緊急事態を除き、{9_1_1}に電話しないでください。	ビーチハザード	マリン	輸送
OET-022	3	深刻な生物学的危険が発生する可能性が高い *{Short_Area] [City] [County] [State}. [Description & Recommended Action]* 期待される *{Incident_Time}* まで *{hh:mm} {am/pm}.*	深刻な生物学的危険が発生する可能性が高い *{Short_Area] [City] [County] [State}. [Description & Recommended Action]* 期待される *{Incident_Time}* まで *{hh:mm} {am/pm}.*	深刻な生物学的危険が発生する可能性が高い *{Short_Area] [City] [County] [State}. [Description & Recommended Action]* 期待される *{Date} {Incident_Time}* まで *{hh:mm} {am/pm}.*	ザ・*{Official_Government_Agency}* に重大な生物学的危険が予想される *{Area} {City} {State}*. で *{Incident_Time} {Day}, [Describe the incident, hazard and its consequences].* これはの人々に影響を与えます *{Area] [City] [County] [State}* 含む *[Describe location by reference to obvious geographic features, such as roads and rivers, rather than with abstract descriptions such as a one-mile, 1.8 kyd or 1.6 km radius of some intersection. The preferred method of describing the area should use compass directions and neighborhood and landmark names where appropriate.]* の他の地域の人々 *{Area]*	安全のためには、エリアを避けるか、適切な保護措置を講じるべきです *[describe_measures]* 詳細については、*{www.Official_Web_Site.gov}* を確認するか、ローカルニュース メディアに合わせて調整してください。重大な緊急事態を除き、*{9_1_1}* に電話しないでください。	生物学的	生物学的危害	CBRNE

OET-023		blizzard	winter weather	Meteorological	E		BZW	blizzard	⊠ Expected	⊠ Severe	⊠ Likely	A severe blizzard likely in {Short_Area} [City] [County] [State}. [Description & Recommended Action] expected {Incident_Time} until [hh:mm] [am/pm].	A severe blizzard is likely in {Short_Area] [City] [County] [State}. [Description & Recommended Action] expected {Incident_Time} until [hh:mm] [am/pm].		A severe blizzard is likely in {Short_Area] [City] [County] [State}. [Description & Recommended Action] expected {Date} {Incident_Time} until [hh:mm] [am/pm].	{Official_Government_Agency} has a severe likely blizzard in {Area} {City} [County] {State}. Expected at {Incident_Time} {Day}, [Describe the incident, hazard and its consequences]. This impacts people in {Area] [City] [County] [State} including [Describe location by reference to obvious geographic features, such as roads and rivers, rather than with abstract descriptions such as a one-mile, 1.8 kyd or 1.6 km radius of some intersection. The preferred method of describing the area should use compass directions and neighborhood and landmark names where appropriate.]	For your safety your should dress suitably for a blizzard. Driving is best avoided if possible. Snow Emergency parking restrictions are in effect. Icy and slippery conditions may occur, which is a driving hazard, and may even be a walking hazard. Motorcycle riding is dangerous. {www.Official_Web_Site.gov}	3	猛吹雪が発生する可能性が高い {Short_Area] [City] [County] [State}. [Description & Recommended Action] 期待される {Incident_Time} まで {hh:mm} {am/pm}.	猛吹雪が発生する可能性が高い {Short_Area] [City] [County] [State}. [Description & Recommended Action] 期待される {Incident_Time} まで {hh:mm} {am/pm}.	猛吹雪が発生する可能性が高い {Short_Area] [City] [County] [State}. [Description & Recommended Action] 期待される {Date} {Incident_Time} まで {hh:mm} {am/pm}.	{Official_Government_Agency} で猛吹雪が起こりそうだ {Area} {City} [County] {State}. 期待される で {Incident_Time} {Day}, [Describe the incident, hazard and its consequences]. これはの人々に影響を与えます {Area] [City] [County] [State} 含む [Describe location by reference to obvious geographic features, such as roads and rivers, rather than with abstract descriptions such as a one-mile, 1.8 kyd or 1.6 km radius of some intersection. The preferred method of describing the area should use compass directions and neighborhood and landmark names where	あなたの安全のために、あなたは吹雪のために適切に服を着る必要があります。可能であれば運転は避けるのが最善です。スノー緊急駐車制限が適用されます。凍った滑りやすい状態が起こり、運転の危険であり、歩行の危険である可能性があります。バイクに乗ることは危険です。{www.Official_Web_Site.gov}	猛吹雪	冬の天気	気象学
OET-024		blood supply	health issue	Health			HEB	bloodSupply	⊠ Expected	⊠ Severe	⊠ Likely	A severe blood supply shortage is likely in {Short_Area] [City] [County] [State}. [Description & Recommended Action] expected {Incident_Time} until [hh:mm] [am/pm].	A severe blood supply shortage is likely in {Short_Area] [City] [County] [State}. [Description & Recommended Action] expected {Incident_Time} until [hh:mm] [am/pm].	A severe blood supply shortage is likely in {Short_Area] [City] [County] [State}. [Description & Recommended Action] expected {Incident_Time} until [hh:mm] [am/pm].	A severe blood supply shortage is likely in {Short_Area] [City] [County] [State}. [Description & Recommended Action] expected {Date} {Incident_Time} until [hh:mm] [am/pm].	{Official_Government_Agency} has a severe blood supply shortage likely in {City} [County] {State}. Expected at {Incident_Time} {Day}, [Describe the incident, hazard and its consequences]. This may impact people in {Area] [City] [County] [State} including [Describe location by reference to obvious geographic features, such as roads and rivers, rather than with abstract descriptions such as a one-mile, 1.8 kyd or 1.6 km radius of some intersection. The preferred method of describing the area should use compass directions and neighborhood and landmark names where appropriate.]	Blood and plasma (apheresis) donors are welcome to check the blood donation offices to schedule an appointment. {www.Official_Web_Site.gov}	5	深刻な血液供給不足が発生する可能性が高い {Short_Area] [City] [County] [State}. [Description & Recommended Action] 期待される {Incident_Time} まで {hh:mm} {am/pm}.	深刻な血液供給不足が発生する可能性が高い {Short_Area] [City] [County] [State}. [Description & Recommended Action] 期待される {Incident_Time} まで {hh:mm} {am/pm}.	深刻な血液供給不足が発生する可能性が高い {Short_Area] [City] [County] [State}. [Description & Recommended Action] 期待される {Date} {Incident_Time} まで {hh:mm} {am/pm}.	{Official_Government_Agency} 深刻な血液供給不足が発生している {City} [County] {State}. で期待 {Incident_Time} {Day}, [Describe the incident, hazard and its consequences]. これはの人々に影響を与える可能性があります {Area] [City] [County] [State} 含む [Describe location by reference to obvious geographic features, such as roads and rivers, rather than with abstract descriptions such as a one-mile, 1.8 kyd or 1.6 km radius of some intersection. The preferred method of describing the area should use compass directions and neighborhood and landmark names where	献血事務所をチェックして予約を行う献血者は、献血(アペレシス)ドナーを歓迎します。{www.Official_Web_Site.gov}	血液供給	健康問題	健康
OET-025		blowing dust	air hazard	Meteorological			SAA	dustBlow	⊠ Expected	⊠ Severe	⊠ Likely	Severe blowing dust is likely in {Short_Area] [City] [County] [State}. [Description & Recommended Action] expected {Incident_Time} until [hh:mm] [am/pm].	Severe blowing dust is likely in {Short_Area] [City] [County] [State}. [Description & Recommended Action] expected {Incident_Time} until [hh:mm] [am/pm].	Severe blowing dust is likely in {Short_Area] [City] [County] [State}. [Description & Recommended Action] expected {Incident_Time} until [hh:mm] [am/pm].	Severe blowing dust is likely in {Short_Area] [City] [County] [State}. [Description & Recommended Action] expected {Date} {Incident_Time} until [hh:mm] [am/pm].	{Official_Government_Agency} has a severe blowing dust likely in {Area} {City} [County] {State}. At {Incident_Time} {Day}, [Describe the incident, hazard and its consequences]. This impacts people in {Area] [City] [County] [State} including [Describe location by reference to obvious geographic features, such as roads and rivers, rather than with abstract descriptions such as a one-mile, 1.8 kyd or 1.6 km radius of some intersection. The preferred method of describing the area should use compass directions and neighborhood and landmark names where	The use of masks may be preferable. HVAC evaporators may become contaminated and condensers become clogged. {www.Official_Web_Site.gov}	6	重度の吹き出し粉が入っている可能性が高い {Short_Area] [City] [County] [State}. [Description & Recommended Action] 期待される {Incident_Time} まで {hh:mm} {am/pm}.	重度の吹き出し粉が入っている可能性が高い {Short_Area] [City] [County] [State}. [Description & Recommended Action] 期待される {Incident_Time} まで {hh:mm} {am/pm}.	重度の吹き出し粉が入っている可能性が高い {Short_Area] [City] [County] [State}. [Description & Recommended Action] 期待される {Date} {Incident_Time} まで {hh:mm} {am/pm}.	{Official_Government_Agency} でひどく吹くほこりがある {Area} {City} [County] {State}. で {Incident_Time} {Day}, [Describe the incident, hazard and its consequences]. これはの人々に影響を与えます {Area] [City] [County] [State} 含む [Describe location by reference to obvious geographic features, such as roads and rivers, rather than with abstract descriptions such as a one-mile, 1.8 kyd or 1.6 km radius of some intersection. The preferred method of describing the area should use compass directions and neighborhood and landmark names where	マスクの使用をお勧めします。 HVAC 蒸発器が汚染され、凝縮器が詰まる可能性があります。{www.Official_Web_Site.gov}	ほこりを吹く	空気の危険	気象学
OET-026		blowing snow	winter weather	Meteorological	E		BSW	blowingSnow	⊠ Expected	⊠ Severe	⊠ Likely	Severe blowing snow hazard is likely in {Short_Area] [City] [County] [State}. [Description & Recommended Action] likely {Incident_Time} until [hh:mm] [am/pm].	Severe blowing snow hazard is likely in {Short_Area] [City] [County] [State}. [Description & Recommended Action] likely {Incident_Time} until [hh:mm] [am/pm].		Severe blowing snow hazard is likely in {Short_Area] [City] [County] [State}. [Description & Recommended Action] likely {Date} {Incident_Time} until [hh:mm] [am/pm].	{Official_Government_Agency} has a severe blowing snow likely in {City} {County} {State}. Expected at {Incident_Time} {Day}, [Describe the incident, hazard and its consequences]. This impacts people in {Area] [City] [County] [State} including [Describe location by reference to obvious geographic features, such as roads and rivers, rather than with abstract descriptions such as a one-mile, 1.8 kyd or 1.6 km radius of some intersection. The preferred method of describing the area should use compass directions and neighborhood and landmark names where appropriate.]	For your safety your should dress suitably for a snowstorm. Driving is best avoided if possible. Snow Emergency parking restrictions are in effect. Icy and slippery conditions may occur, which is a driving hazard, and may even be a walking hazard. Motorcycle riding may be dangerous. {www.Official_Web_Site.gov}	9	深刻な吹く雪の危険が発生する可能性が高い {Short_Area] [City] [County] [State}. [Description & Recommended Action] 期待される {Incident_Time} まで {hh:mm} {am/pm}.	深刻な吹く雪の危険が発生する可能性が高い {Short_Area] [City] [County] [State}. [Description & Recommended Action] 期待される {Incident_Time} まで {hh:mm} {am/pm}.	深刻な吹く雪の危険が発生する可能性が高い {Short_Area] [City] [County] [State}. [Description & Recommended Action] 期待される {Date} {Incident_Time} まで {hh:mm} {am/pm}.	{Official_Government_Agency} で激しい吹く雪が降る可能性がある {City} {County} {State}. 期待される で {Incident_Time} {Day}, [Describe the incident, hazard and its consequences]. これはの人々に影響を与えます {Area] [City] [County] [State} 含む [Describe location by reference to obvious geographic features, such as roads and rivers, rather than with abstract descriptions such as a one-mile, 1.8 kyd or 1.6 km radius of some intersection. The preferred method of describing the area should use compass directions and neighborhood and landmark names where	あなたの安全のために、あなたは吹雪のために適切に服を着る必要があります。可能であれば運転は避けるのが最善です。スノー緊急駐車制限が適用されます。凍った滑りやすい状態が起こり、運転の危険であり、歩行の危険である可能性があります。オートバイに乗ることは危険かもしれません。{www.Official_Web_Site.gov}	吹いてる雪	冬の天気	気象学
OET-027		blue-green algae	water hazard	Environmental			WQA	blueGrnAlgae	⊠ Immediate	⊠ Extreme	⊠ Observed	{Incident_Time} Blue-green algae are an observed extreme potable water hazard. This impacts people immediately in {Area] [City] [County] [State}.{Recommended Action] immediately until [hh:mm].	{Incident_Time} Blue-green algae are an observed extreme potable water hazard. This impacts people immediately in {Area] [City] [County] [State}.{Recommended Action] immediately until [hh:mm].	{Incident_Time} Blue-green algae are an observed extreme potable water hazard. This impacts people immediately in {Area] [City] [County] [State}.{Recommended Action] immediately until [hh:mm].	{Date} {Incident_Time} Blue-green algae are an observed extreme potable water hazard. This impacts people immediately in {Area] [City] [County] [State}.{Recommended Action] immediately until [hh:mm].	Immediately {Incident_Time} the {Official_Government_Agency) has a Do-Not-Use water order for the {Area] [City] [County] [State} area because an observed extremely dangerous blue-green algae contaminated the public drinking water supply. This impacts all public water customers of the {description of organization}.	For your safety, you should not to use, drink, cook with, bathe, or wash with tap water from {Description of organization} water supply until further notice. The Do-Not-Use tap water warning remains in effect until further notice. This message will be updated in 3-hours, or sooner if needed. For more information, check {www.Official_Web_Site.gov}, or tune to local news media. Please do not call {9_1_1}, except to report a serious emergency.	9	{Incident_Time} 青緑色藻類は、観察された極端な飲料水の危険です。これはすぐに人々に影響を与えます {Area] [City] [County] [State}.{Recommended Action] すぐに まで {hh:mm}.	{Incident_Time} 青緑色藻類は、観察された極端な飲料水の危険です。これはすぐに人々に影響を与えます {Area] [City] [County] [State}.{Recommended Action] すぐに まで {hh:mm}.	{Date} {Incident_Time} 青緑色藻類は、観察された極端な飲料水の危険です。これはすぐに人々に影響を与えます {Area] [City] [County] [State}.{Recommended Action] すぐに まで {hh:mm}.	すぐに {Incident_Time} ザ・ {Official_Government_Agency) には、使用しない水の注文があります {Area] [City] [County] [State} 非常に危険な青緑色藻類が公共の飲料水供給を汚染したため、領域。これは、公共の水の顧客すべてに影響を与えます {description of organization}.	安全のために、水道水で使用、飲み、調理、入浴、または洗うべきではありません {Description of organization} さらに通知するまで水供給。使用しない水道水警告は、さらに通知されるまで有効です。このメッセージは 3 時間、または必要に応じて更新されます。詳細については、{www.Official_Web_Site.gov} を確認するか、ローカル ニュース メディアに合わせて調整してください。重大な緊急事態を報告する場合を除き、{9_1_1}に電話しないでくだ	藍藻	水害	環境
OET-028		bomb threat	criminal activity	CBRNE	D		SBW	dangerPerson	⊠ Immediate	⊠ Extreme	⊠ Likely	{Incident_Time} An extreme bomb threat is likely for [location] in {Short_Area] [City] [County] [State}. {Official_Government_Agency) immediately until [hh:mm].	{Incident_Time} An extreme bomb threat is likely for [location] in {Short_Area] [City] [County] [State}. {Official_Government_Agency) immediately until [hh:mm].	{Incident_Time} An extreme bomb threat is likely for [location] in {Short_Area] [City] [County] [State}. {Official_Government_Agency) immediately until [hh:mm].	{Date} {Incident_Time} An extreme bomb threat is likely for [location] in {Short_Area] [City] [County] [State}. {Official_Government_Agency) immediately until [hh:mm].	Immediately {Incident_Time} The {Official_Government_Agency) has an extreme bomb threat likely. People in [location] in {Short_Area] [City] [County] [State}. should stay indoors because of a {Description}.	Lock your doors and windows. Only open the door for uniformed police until further notice. You should not travel in, from, or through the area. People outside the area should avoid the area. The shelter in place advisory remains in effect until further notice. This message will be updated in 3-hours, or sooner if needed. For more information, check {www.Official_Web_Site.gov}, or tune to local news media. Please do not call {9_1_1}, except for a serious emergency; or you see or have information	1	{Incident_Time} 極端な爆弾の脅威は、可能性が高いです [location] に {Short_Area] [City] [County] [State}. {Official_Government_Agency) すぐに まで {hh:mm}.	{Incident_Time} 極端な爆弾の脅威は、可能性が高いです [location] に {Short_Area] [City] [County] [State}. {Official_Government_Agency) すぐに まで {hh:mm}.	{Date} {Incident_Time} 極端な爆弾の脅威は、可能性が高いです [location] に {Short_Area] [City] [County] [State}. {Official_Government_Agency) すぐに まで {hh:mm}.	すぐに {Incident_Time} ザ・ {Official_Government_Agency) 極端な爆弾の脅威を持っている可能性が高いです。の人々 [location] に {Short_Area] [City] [County] [State}. ので屋内に滞在する必要があります {Description}.	ドアと窓に鍵をかけなさい。さらに通知されるまで、制服を着た警察のためにドアを開けてください。この地域を、そこから、または通過しないでください。地域外の人々は、地域を避ける必要があります。避難所の勧告は、さらなる通知まで有効です。このメッセージは 3 時間、または必要に応じて更新されます。詳細については、{www.Official_Web_Site.gov} を確認するか、ローカル ニュース メディアに合わせて調整してください。重大な緊急事態を除き、{9_1_1} に電話しないでください。または、容疑者に関する情	爆弾の脅威	犯罪行為	CBRNE

OET-029		bridge closure	road hazard	Transport			RBA	bridgeClose	☒ Immediate	☒ Extreme	☒ Observed	{Incident_Time} An extreme bridge closure is observed at [location] in {Short_Area] [City] [County] [State}. Please plan an alternative route. Closure immediately until [hh:mm] [am/pm] [Day].	{Incident_Time} An extreme bridge closure is observed at [location] in {Short_Area] [City] [County] [State}. Please plan an alternative route. Closure immediately until [hh:mm] [am/pm] [Day].	{Incident_Time} An extreme bridge closure is observed at [location] in {Short_Area] [City] [County] [State}. Please plan an alternative route. Closure immediately until [hh:mm] [am/pm] [Day].	{Date} {Incident_Time} An extreme bridge closure is observed at [location] in {Short_Area] [City] [County] [State}. Please plan an alternative route. Closure immediately until [hh:mm] [am/pm] [Day].	{Official_Government_Agency} has an immediate extreme bridge closure observed at [location] in {City} [County] {State}. At {Incident_Time} {Day}, [Describe the incident, hazard and its consequences]. This may impact people in {Area] [City] [County] [State} including [Describe location by reference to obvious geographic features, such as roads and rivers, rather than with abstract descriptions such as a one-mile, 1.8 kyd or 1.6 km radius of some intersection. The preferred method of describing the area should use compass directions and neighborhood and landmark names where appropriate.]	Alternative routes may be [suggested alternative routes]. {www.Official_Web_Site.gov }	9	{Incident_Time} 極端な橋の閉鎖はで観察される [location] に {Short_Area] [City] [County] [State}. 別のルートを計画してください。通行止めは、追って通知があるまでいつでも実施できます。 {hh:mm} {am/pm} {Day}.	{Incident_Time} 極端な橋の閉鎖はで観察される [location] に {Short_Area] [City] [County] [State}. 別のルートを計画してください。通行止めは、追って通知があるまでいつでも実施できます。 {hh:mm} {am/pm} {Day}.	{Date} (Incident_Time} 極端な橋の閉鎖はで観察される [location] に {Short_Area] [City] [County] [State}. 別のルートを計画してください。通行止めは、追って通知があるまでいつでも実施できます。 {hh:mm} {am/pm} {Day}.	{Official_Government_Agency} で観察された即時の極端な橋の閉鎖を持っています [location] に {City} [County] {State}. で {Incident_Time} {Day}, [Describe the incident, hazard and its consequences]. これはの人々に影響を与えます {Area] [City] [County] [State} 含む [Describe location by reference to obvious geographic features, such as roads and rivers, rather than with abstract descriptions such as a one-mile, 1.8 kyd or 1.6 km radius of some intersection. The preferred method of describing the area should use compass directions and neighborhood and landmark names where	代替ルートは、[suggested alternative routes]. 通行止めは、追って通知があるまでいつでも実施できます。 {www.Official_Web_Site.gov }	橋の閉鎖	道路の危険	輸送
OET-030		bridge collapse	road hazard	Transport	F		RBW	bridgCollaps	☒ Immediate	☒ Extreme	☒ Observed	{Incident_Time} An extreme bridge collapse is observed at [location] in {Short_Area] [City] [County] [State}. Please plan an alternative route. Closure immediately until further notice.	{Incident_Time} An extreme bridge collapse is observed at [location] in {Short_Area] [City] [County] [State}. Please plan an alternative route. Closure immediately until further notice.	{Incident_Time} An extreme bridge collapse is observed at [location] in {Short_Area] [City] [County] [State}. Please plan an alternative route. Closure immediately until further notice.	{Date} {Incident_Time} An extreme bridge collapse is observed at [location] in {Short_Area] [City] [County] [State}. Please plan an alternative route. Closure immediately until further notice.	{Official_Government_Agency} has an extreme bridge collapse observed at [location] in {City} [County] {State}. Immediately at {Incident_Time} {Day}, [Describe the incident, hazard and its consequences]. This impacts people in {Area] [City] [County] [State} including [Describe location by reference to obvious geographic features, such as roads and rivers, rather than with abstract descriptions such as a one-mile, 1.8 kyd or 1.6 km radius of some intersection. The preferred method of describing the area should use compass directions and neighborhood and landmark names where	Alternative routes may be [suggested alternative routes]. The bridge is expected to be closed until further notice. {www.Official_Web_Site.gov }	9	{Incident_Time} 極端な橋の崩壊が観察される [location] に {Short_Area] [City] [County] [State}. 別のルートを計画してください。さらなる通知まで直ちに閉鎖。	{Incident_Time} 極端な橋の崩壊が観察される [location] に {Short_Area] [City] [County] [State}. 別のルートを計画してください。さらなる通知まで直ちに閉鎖。	{Date} {Incident_Time} 極端な橋の崩壊が観察される [location] に {Short_Area] [City] [County] [State}. 別のルートを計画してください。さらなる通知まで直ちに閉鎖。	{Official_Government_Agency} で観察される極端な橋の崩壊を持っています [location] に {City} [County] {State}. すぐに で {Incident_Time} {Day}, [Describe the incident, hazard and its consequences]. これはの人々に影響を与えます {Area] [City] [County] [State} 含む [Describe location by reference to obvious geographic features, such as roads and rivers, rather than with abstract descriptions such as a one-mile, 1.8 kyd or 1.6 km radius of some intersection. The preferred method of describing the area should use compass directions and neighborhood and landmark names where	代替ルートは、[suggested alternative routes]. 橋はさらなる通知まで閉鎖される予定です。 {www.Official_Web_Site.gov }	橋の崩壊	道路の危険	輸送
OET-031		building collapse	infrastructure issu	Infrastructure			BCW	bldgCollapse	☒ Expected	☒ Severe	☒ Observed	Expected {Incident_Time} A severe building collapse observed at [location] in {Short_Area] [City] [County] [State}. Please plan an alternative route. Closure expected until further notice.	Expected {Incident_Time} A severe building collapse observed at [location] in {Short_Area] [City] [County] [State}. Please plan an alternative route. Closure expected until further notice.	Expected {Incident_Time} A severe building collapse observed at [location] in {Short_Area] [City] [County] [State}. Please plan an alternative route. Closure expected until further notice.	Expected {Date} {Incident_Time} A severe building collapse observed at [location] in {Short_Area] [City] [County] [State}. Please plan an alternative route. Closure expected until further notice.	{Official_Government_Agency} has observed a severe building collapse at [location] in {City} [County] {State}. At {Incident_Time} {Day}, [Describe the incident, hazard and its consequences]. This is expected to impact people in {Area] [City] [County] [State} including [Describe location by reference to obvious geographic features, such as roads and rivers, rather than with abstract descriptions such as a one-mile, 1.8 kyd or 1.6 km radius of some intersection. The preferred method of describing the area should use compass directions and neighborhood and	Alternative routes may be [suggested alternative routes]. The road is expected to be closed until further notice. {www.Official_Web_Site.gov }	3	期待される {Incident_Time} で観察された深刻な建物の崩壊 [location] に {Short_Area] [City] [County] [State}. 別のルートを計画してください。閉鎖はさらなる通知まで予定されています。	期待される {Incident_Time} で観察された深刻な建物の崩壊 [location] に {Short_Area] [City] [County] [State}. 別のルートを計画してください。閉鎖はさらなる通知まで予定されています。	期待される {Date} {Incident_Time} で観察された深刻な建物の崩壊 [location] に {Short_Area] [City] [County] [State}. 別のルートを計画してください。閉鎖はさらなる通知まで予定されています。	{Official_Government_Agency} で深刻な建物の崩壊を観察しました [location] に {City} [County] {State}. で {Incident_Time} {Day}, [Describe the incident, hazard and its consequences]. これは、人々に影響を与えると予想されます {Area] [City] [County] [State} 含む [Describe location by reference to obvious geographic features, such as roads and rivers, rather than with abstract descriptions such as a one-mile, 1.8 kyd or 1.6 km radius of some intersection. The preferred method of describing the area should use compass directions and neighborhood and	代替ルートは、[suggested alternative routes]. 道路は、さらなる通知まで閉鎖される予定です。 {www.Official_Web_Site.gov }	ビル崩壊	インフラの問題	インフラ
OET-032		building structure hazard	earthquake	Geological	F		EQS	eqDam	☒ Expected	☒ Severe	☒ Likely	Expected {Incident_Time} A severe building integrity or infrastructure hazard likely at [location] in {Short_Area] [City] [County] [State}. Please plan an alternative route. Road closure may be implemented at any time until further notice.	Expected {Incident_Time} A severe building integrity or infrastructure hazard likely at [location] in {Short_Area] [City] [County] [State}. Please plan an alternative route. Road closure may be implemented at any time until further notice.	Expected {Incident_Time} A severe building integrity or infrastructure hazard likely at [location] in {Short_Area] [City] [County] [State}. Please plan an alternative route. Road closure may be implemented at any time until further notice.	Expected {Date} {Incident_Time} A severe building integrity or infrastructure hazard likely at [location] in {Short_Area] [City] [County] [State}. Please plan an alternative route. Road closure may be implemented at any time until further notice.	{Official_Government_Agency} has an expected severe building integrity or infrastructure hazard likely at [location] in {City} [County] {State}. At {Incident_Time} {Day}, [Describe the incident, hazard and its consequences]. This impacts people in {Area] [City] [County] [State} including [Describe location by reference to obvious geographic features, such as roads and rivers, rather than with abstract descriptions such as a one-mile, 1.8 kyd or 1.6 km radius of some intersection. The preferred method of describing the area should use compass directions and neighborhood and landmark names where	Alternative routes may be [suggested alternative routes]. Road closure may be implemented at any time until further notice. {www.Official_Web_Site.gov }	7	期待される {Incident_Time} 深刻な建物の完全性またはインフラの危険 [location] に {Short_Area] [City] [County] [State}. 別のルートを計画してください。道路閉鎖は、さらなる通知までいつでも実施することができます。	期待される {Incident_Time} 深刻な建物の完全性またはインフラの危険 [location] に {Short_Area] [City] [County] [State}. 別のルートを計画してください。道路閉鎖は、さらなる通知までいつでも実施することができます。	期待される {Date} {Incident_Time} 深刻な建物の完全性またはインフラの危険 [location] に {Short_Area] [City] [County] [State}. 別のルートを計画してください。道路閉鎖は、さらなる通知までいつでも実施することができます。	{Official_Government_Agency} に深刻な建物の完全性またはインフラの危険が予想される [location] に {City} [County] {State}. で {Incident_Time} {Day}, [Describe the incident, hazard and its consequences]. これはの人々に影響を与えます {Area] [City] [County] [State} 含む [Describe location by reference to obvious geographic features, such as roads and rivers, rather than with abstract descriptions such as a one-mile, 1.8 kyd or 1.6 km radius of some intersection. The preferred method of describing the area should use compass directions and neighborhood and landmark names where	代替ルートは、[suggested alternative routes]. 道路は、さらなる通知まで閉鎖される予定です。 {www.Official_Web_Site.gov }	建物構造の危険	地震	地質
OET-033		bush fire	fire	Fire			WBW	brushFire	☒ Immediate	☒ Extreme	☒ Observed	An extreme brush/bush fire is observed in {Short_Area] [City] [County] [State}. [Description & Recommended Action] immediately {Incident_Time} until [hh:mm] [am/pm] [Day].	An extreme brush/bush fire is observed in {Short_Area] [City] [County] [State}. [Description & Recommended Action] immediately {Incident_Time} until [hh:mm] [am/pm] [Day}}.	An extreme brush/bush fire is observed in {Short_Area] [City] [County] [State}. [Description & Recommended Action] immediately {Incident_Time} until [hh:mm] [am/pm] [Day].	An extreme brush/bush fire is observed in {Short_Area] [City] [County] [State}. [Description & Recommended Action] immediately {Date} {Incident_Time} until [hh:mm] [am/pm] [Day].	The {Official_Government_Agency} has an extreme brush/bush fire observed in {City} {County} {State}. Immediately at {Incident_Time} {Day}, [Describe the incident, hazard and its consequences]. This impacts people in {Area] [City] [County] [State} including [Describe location by reference to obvious geographic features, such as roads and rivers, rather than with abstract descriptions such as a one-mile, 1.8 kyd or 1.6 km radius of some intersection. The preferred method of describing the area should use compass directions and neighborhood and landmark names where appropriate.]	For your safety, you should avoid the area and/or take appropriate protective measures [describe_measures]. For more information, check {www.Official_Web_Site.gov }, or tune to local news media. Please do not call {9_1_1}, except for a serious emergency.	3	極端なブラシ/ブッシュ火災が観測されます {Short_Area] [City] [County] [State}. [Description & Recommended Action] すぐに {Incident_Time} まで {hh:mm} {am/pm} {Day}.	極端なブラシ/ブッシュ火災が観測されます {Short_Area] [City] [County] [State}. [Description & Recommended Action] すぐに {Incident_Time} まで {hh:mm} {am/pm} {Day}.	極端なブラシ/ブッシュ火災が観測されます {Short_Area] [City] [County] [State}. [Description & Recommended Action] すぐに {Date} {Incident_Time} まで {hh:mm} {am/pm} {Day}.	ザ・ {Official_Government_Agency} で観察される極端なブラシ/ブッシュ火災を持っています {City} {County} {State}. すぐに で {Incident_Time} {Day}, [Describe the incident, hazard and its consequences]. これはの人々に影響を与えます {Area] [City] [County] [State} 含む [Describe location by reference to obvious geographic features, such as roads and rivers, rather than with abstract descriptions such as a one-mile, 1.8 kyd or 1.6 km radius of some intersection. The preferred method of describing the area should use compass directions and neighborhood and landmark names where appropriate.]	安全のためには、エリアを避けるか、適切な保護措置を講じるべきです [describe_measures] 詳細については、{www.Official_Web_Site.gov} を確認するか、ローカルニュース メディアに合わせて調整してください。重大な緊急事態を除き、{9_1_1} に電話しないでください。	ブッシュファイヤー	火	火
OET-034		cable service	utility issue	Infrastructure			UTC	Cable	☒ Expected	☒ Moderate	☒ Observed	Expected {Incident_Time} A moderate cable service issue observed at [location] in {Short_Area] [City] [County] [State}. This may also affect {9_1_1} phone service on phones using the cable service..	Expected {Incident_Time} A moderate cable service issue observed at [location] in {Short_Area] [City] [County] [State}. This may also affect {9_1_1} phone service on phones using the cable service.	Expected {Incident_Time} A moderate cable service issue observed at [location] in {Short_Area] [City] [County] [State}. This may also affect {9_1_1} phone service on phones using the cable service.	Expected {Date} {Incident_Time} A moderate cable service issue observed at [location] in {Short_Area] [City] [County] [State}. This may also affect {9_1_1} phone service on phones using the cable service.	Expected {Incident_Time} A moderate cable service issue observed at [location] in {Short_Area] [City] [County] [State}. This may also affect {9_1_1} phone service on phones using the cable service. {Official_Government_Agen	Be aware of alternative methods of calling {9_1_1}. {www.Official_Web_Site.gov }	7	期待される {Incident_Time} で観察される中程度のケーブルサービスの問題 [location] に {Short_Area] [City] [County] [State}. これもまた は、ケーブル サービスを使用する電話の {9_1_1} 電話サービスに影響します	期待される {Incident_Time} で観察される中程度のケーブルサービスの問題 [location] に {Short_Area] [City] [County] [State}. これもまた は、ケーブル サービスを使用する電話の {9_1_1} 電話サービスに影響します	期待される {Date} {Incident_Time} で観察される中程度のケーブルサービスの問題 [location] に {Short_Area] [City] [County] [State}. これもまた は、ケーブル サービスを使用する電話の {9_1_1}	期待される {Date} {Incident_Time} で観察される中程度のケーブルサービスの問題 [location] に {Short_Area] [City] [County] [State}. これもまた ケーブル サービスを使用している電話の {9_1_1}	{9_1_1} を呼び出す別の方法に注意してください。 {www.Official_Web_Site.gov }	ケーブルサービス	ユーティリティの問題	インフラ
OET-035		canal	utility issue	Infrastructure			SDC	stormWat	☒ Expected	☒ Severe	☒ Likely	Expected {Incident_Time} A severe storm canal or storm drain issue is likely at [location] [City] [County] [State] [hh:mm] until [hh:mm]. {Details}.	Expected {Incident_Time} A severe storm canal or storm drain issue is likely at [location] [City] [County] [State] [hh:mm] until [hh:mm]. {Details}.		Expected {Date} {Incident_Time} A severe storm canal or storm drain issue is likely at [location] [City] [County] [State] [hh:mm] until [hh:mm]. {Details}.	The {Official_Government_Agency} has a severe storm canal or storm drain likely at [location] [City] [County] [State] expected {Incident_Time} until	Avoid discharge from storm canals or storm drains. The water may be fast moving and could cause drowning. This may occur during flooding. {www.Official_Web_Site.gov	8	期待される {Incident_Time} 深刻な雨管や雨水排水管の問題が発生する可能性が高い [location] [City] [County] [State] [hh:mm] まで [hh:mm]. {Details}.	期待される {Incident_Time} 深刻な雨管や雨水排水管の問題が発生する可能性が高い [location] [City] [County] [State] [hh:mm] まで [hh:mm]. {Details}.	期待される {Date} {Incident_Time} 深刻な雨管や雨水排水管の問題が発生する可能性が高い [location] [City] [County] [State] [hh:mm] まで [hh:mm]. {Details}.	ザ・ {Official_Government_Agency} 激しい雨管や雨水管を持っている可能性が高い [location] [City] [County] [State] 期待される	雨水路や雨水管からの排出は避けてください。 水は動きが速く、溺れる可能性があります。 これは、フラッディング中に発生する可能性があります。	運河	ユーティリティの問題	インフラ

OET-036		chemical fire	Fire	CBRNE: Fire	F		CHW	chemical	☒ Immediate	☒ Extreme	☒ Observed	Extreme chemical fire observed in {Short_Area] [City] [County] [State}. [Description & Recommended Action] immediately {Incident_Time} until [hh:mm] [am/pm] [endDay].	Extreme chemical fire observed in {Short_Area] [City] [County] [State}. [Description & Recommended Action] immediately {Incident_Time} until [hh:mm] [am/pm] [endDay].	Extreme chemical fire observed in {Short_Area] [City] [County] [State}. [Description & Recommended Action] immediately {Incident_Time} until [hh:mm] [am/pm] [endDay].	Extreme chemical fire observed in {Short_Area] [City] [County] [State}. [Description & Recommended Action] immediately {Date} {Incident_Time} until [hh:mm] [am/pm] [endDay].	Extreme chemical fire observed in {Short_Area] [City] [County] [State}. [Description & Recommended Action] immediately {Incident_Time} until [hh:mm] [am/pm] [endDay]. {Official_Government_Agency}	{Recommended Action] {www.Official_Web_Site.gov }	3	で観察される極端な化学火災 {Short_Area] [City] [County] [State}. [Description & Recommended Action] すぐに {Incident_Time} まで {hh:mm} {am/pm} {Day}.	で観察される極端な化学火災 {Short_Area] [City] [County] [State}. [Description & Recommended Action] すぐに {Incident_Time} まで {hh:mm} {am/pm} {Day}.	で観察される極端な化学火災 {Short_Area] [City] [County] [State}. [Description & Recommended Action] すぐに {Date} {Incident_Time} まで {hh:mm} {am/pm} {Day}.	で観察される極端な化学火災 {Short_Area] [City] [County] [State}. [Description & Recommended Action] すぐに {Incident_Time} まで {hh:mm} {am/pm} {Day}. {Official_Government_Agency}	{Recommended Action] {www.Official_Web_Site.gov }	化学火災	火	CBRNE：火
OET-037		chemical hazard	.	CBRNE	F		CZW	chemical	☒ Immediate	☒ Extreme	☒ Observed	Extreme chemical hazard observed in {Short_Area] [City] [County] [State}. [Description & Recommended Action] immediately {Incident_Time} until [hh:mm] [am/pm] [endDay].	Extreme chemical hazard observed in {Short_Area] [City] [County] [State}. [Description & Recommended Action] immediately {Incident_Time} until [hh:mm] [am/pm] [endDay].		Extreme chemical hazard observed in {Short_Area] [City] [County] [State}. [Description & Recommended Action] immediately {Date} {Incident_Time} until [hh:mm] [am/pm] [endDay].	Extreme chemical hazard observed in {Short_Area] [City] [County] [State}. [Description & Recommended Action] immediately {Incident_Time} until [hh:mm] [am/pm] [endDay]. {Official_Government_Agency}	{Recommended Action] {www.Official_Web_Site.gov }	3	で観察される極度の化学的危険 {Short_Area] [City] [County] [State}. [Description & Recommended Action] すぐに {Incident_Time} まで {hh:mm} {am/pm} {Day}.	で観察される極度の化学的危険 {Short_Area] [City] [County] [State}. [Description & Recommended Action] すぐに {Incident_Time} まで {hh:mm} {am/pm} {Day}.	で観察される極度の化学的危険 {Short_Area] [City] [County] [State}. [Description & Recommended Action] すぐに {Date} {Incident_Time} まで {hh:mm} {am/pm} {Day}.	で観察される極度の化学的危険 {Short_Area] [City] [County] [State}. [Description & Recommended Action] すぐに {Incident_Time} まで {hh:mm} {am/pm} {Day}. {Official_Government_Agency}	{Recommended Action] {www.Official_Web_Site.gov }	化学的危険性		CBRNE
OET-037	T	chemical hazard; toxic spill	.	CBRNE	F		HMA	toxicS	☒ Immediate	☒ Severe	☒ Observed	Severe toxic spill observed in [location] [City] [County] [State]. Immediately {Incident_Time} until [hh:mm]. {Details}.	Severe toxic spill observed in [location] [City] [County] [State]. Immediately {Incident_Time} until [hh:mm]. {Details}.		Severe toxic spill observed in [location] [City] [County] [State]. Immediately {Date} {Incident_Time} until [hh:mm]. {Details}.	{Official_Government_Agency} has a severe toxic spill observed in [location] [City] [County] [State]. Immediately {Incident_Time} until [hh:mm]. {Details}.	Keep away from the area. {www.Official_Web_Site.gov }	4	で観察される重度の有毒な流出 [location] [City] [County] [State] すぐに {Incident_Time} まで [hh:mm]. {Details}.	で観察される重度の有毒な流出 [location] [City] [County] [State] すぐに {Incident_Time} まで [hh:mm]. {Details}.	で観察される重度の有毒な流出 [location] [City] [County] [State] すぐに {Date} {Incident_Time} まで [hh:mm]. {Details}.	{Official_Government_Agency} で観察される重度の有毒な流出を有する [location] [City] [County] [State] すぐに {Incident_Time} まで [hh:mm]. {Details}.	その地域から離れておきなさい。 {www.Official_Web_Site.gov }	化学的危険性; 有毒な流出		CBRNE
OET-038		child abduction	criminal activity	Safety; Security		include vehicleID if possible	CAE	amber	☒ Expected	☒ Severe	☒ Likely	{Incident_Time} A likely child abduction AMBER Alert for (City) [County] [State) . Suspect may be driving [Tag_State] with [Tag_Number] license plate [Year] [Color] [Make] [Model]	{Incident_Time} A likely child abduction AMBER Alert for (City) [County] [State) . Suspect may be driving [Tag_State] with [Tag_Number] license plate [Year] [Color] [Make] [Model]	{Incident_Time} A likely child abduction AMBER Alert for (City) [County] [State) . Suspect may be driving [Tag_State] with [Tag_Number] license plate [Year] [Color] [Make] [Model]	{Date} {Incident_Time} A likely child abduction AMBER Alert for (City) [County] [State). Suspect may be driving [Tag_State] with [Tag_Number] license plate [Year] [Color] [Make] [Model]	{Incident_Time} A likely child abduction AMBER Alert for (City) [County] [State) . Suspect may be driving [Tag_State] with [Tag_Number] license plate [Year] [Color] [Make] [Model]. Childs name is {name}.	Do not approach a suspect. Do not attract their attention. Report your observations to the police or {9_1_1}. Suspect may be driving with [Tag_Number] license plate [Year] [Color] [Make] [Model] {www.Official_Web_Site.gov }	2	{Incident_Time} 可能性の高い子供の拉致AMBERアラート (City) [County] [State) . 容疑者が運転している可能性があります [Tag_State] と [Tag_Number] ナンバープレート [Year] [Color] [Make] [Model]	{Incident_Time} 可能性の高い子供の拉致AMBERアラート (City) [County] [State) . 容疑者が運転している可能性があります [Tag_State] と [Tag_Number] ナンバープレート [Year] [Color] [Make] [Model]	{Date} {Incident_Time} 可能性の高い子供の拉致AMBERアラート (City) [County] [State) . 容疑者が運転している可能性があります [Tag_State] と [Tag_Number] ナンバープレート [Year] [Color] [Make] [Model]	{Incident_Time} 可能性の高い子供の拉致AMBERアラート (City) [County] [State) . 容疑者が運転している可能性があります [Tag_State] と [Tag_Number] ナンバープレート [Year] [Color] [Make] [Model]. 子の名前は {name} {Official_Government_Agency}	容疑者に近づかないでください。彼らの注意を引かないでください。監視を警察または {9_1_1} に報告してください。 {www.Official_Web_Site.gov }	子どもの誘拐	犯罪行為	安全性; セキュリティ
OET-039	C	civil; curfew (home or hotel)	safety hazard	Civil		(some places use this)	CUW	curfu	☒ Expected	☒ Severe	☒ Likely	{Incident_Time} An Emergency Curfew is ordered for {Area] [City] [County] [State} from [Start_Time] to [hh:mm] [Day].	{Incident_Time} An Emergency Curfew is ordered for {Area] [City] [County] [State} from [Start_Time] to [hh:mm] [Day]. {Official_Government_Agency}.	{Incident_Time} An Emergency Curfew is ordered for {Area] [City] [County] [State} from {Start_Time} to [hh:mm] [Day]. {Official_Government_Agency}.	{Date} {Incident_Time} An Emergency Curfew is ordered for {Area] [City] [County] [State}. From [Start_Time] to [hh:mm] [Day]. {Official_Government_Agency}.	{Incident_Time} An Emergency Curfew is ordered for {Area] [City] [County] [State} from [Start_Time] to [hh:mm] [Day]. {Official_Government_Agency}.	{Incident_Time} The {Official_Government_Agency} has an emergency nighttime curfew order for {Area] [City] [County] [State}. This impacts all persons in {Area] [City] [County] [State}, including those traveling through the {Area] [City] [County] [State}. The {events} in the {Area][City] [County] [State} have created significant danger to public safety and property. The curfew does not apply to the following people: 1. persons suffering a health emergency who are traveling to a Health Care Facility; 2. persons going to and from work with a letter from their employer; 3. individuals traveling	5	{Incident_Time} 緊急門限は {Area] [City] [County] [State}. 差出人 {Start_Time} 宛先 {hh:mm}{Day}.	{Incident_Time} 緊急門限は {Area] [City] [County] [State}. 差出人 {Start_Time} 宛先 {hh:mm}{Day}. {Official_Government_Agency}.	{Date} {Incident_Time} 緊急門限は {Area] [City] [County] [State}. 差出人 {Start_Time} 宛先 {hh:mm}{Day}. {Official_Government_Agency}.	{Incident_Time} 緊急門限は {Area] [City] [County] [State}. 差出人 {Start_Time} 宛先 {hh:mm}{Day}. {Official_Government_Agency}.	{Incident_Time} ザ {Official_Government_Agency} 緊急夜間外出禁止令を受け {Area] [City] [County] [State}. これは、すべての人に影響を与えます {Area] [City] [County] [State},を通って旅行する人を含む {Area] [City] [County] [State}. ザ {events} の中に {Area] [City] [County] [State} 公共の安全と財産に重大な危険を生み出しました。門限は以下の人には適用されません。 1. 保健医療施設に渡航している健康緊急事態に苦しむ者 2. 勤務先からの手紙を使って仕事に行き、仕事をする人 3. {エリア] [市] [市] [郡] [州}を経由して{道路や高速道路}を経由し、{エリア}に	市民; 門限（自宅またはホテル）	安全上の問題	市民
OET-039	CEM	civil	civil issue	Security			CHE	civDang	☒ Expected	☒ Severe	☒ Likely	{Incident_Time} Severe civil hazard emergency is likely in {Short_Area] [City] [County] [State}. [Recommended Action] expected until [hh:mm] [am/pm].	{Incident_Time} Severe civil hazard emergency is likely in {Short_Area] [City] [County] [State}. [Recommended Action] expected until [hh:mm] [am/pm].	{Incident_Time} Severe civil hazard emergency is likely in {Short_Area] [City] [County] [State}. [Recommended Action] expected until [hh:mm] [am/pm].	{Date} {Incident_Time} Severe civil hazard emergency is likely in {Short_Area] [City] [County] [State}. [Recommended Action] expected until [hh:mm] [am/pm].	The {Official_Government_Agency} has a civil hazard emergency because a severe civil hazard emergency is likely in the {Area] [City] [County] [State} area. At {Incident_Time} {Day}, [Describe the incident, hazard and its consequences]. This impacts people in {Area] [City] [County] [State}, including [Describe location by reference to obvious geographic features, such as roads and rivers, rather than with abstract descriptions such as a one-mile, 1.8 kyd or 1.6 km radius of some intersection. The preferred method of describing the area should use compass directions and neighborhood and	For your safety, you should [Recommended actions and extended instructions] The civil hazard emergency remains in effect until further notice. This message will be updated in {Message_Duration}, or sooner if needed. For more information, check {www.Official_Web_Site.gov }, or tune to local news media. Please do not call {9_1_1}, except to report a serious emergency.	2	{Incident_Time} 深刻な民事ハザード緊急事態が発生する可能性が高い {Short_Area] [City] [County] [State}. [Recommended Action] 期待される まで {hh:mm} {am/pm}.	{Incident_Time} 深刻な民事ハザード緊急事態が発生する可能性が高い {Short_Area] [City] [County] [State}. [Recommended Action] 期待される まで {hh:mm} {am/pm}.	{Date} {Incident_Time} 深刻な民事ハザード緊急事態が発生する可能性が高い {Short_Area] [City] [County] [State}. [Recommended Action] 期待される まで {hh:mm} {am/pm}.	ザ・ {Official_Government_Agency} 深刻な民事ハザード緊急事態が発生する可能性が高いため、民事ハザード緊急事態が発生する {Area] [City] [County] [State} 領域。 で {Incident_Time} {Day}, [Describe the incident, hazard and its consequences]. これはの人々に影響を与えます {Area] [City] [County] [State}, 含む [Describe location by reference to obvious geographic features, such as roads and rivers, rather than with abstract descriptions such as a one-mile, 1.8 kyd or 1.6 km radius of some intersection. The preferred method of describing the area should use compass directions and neighborhood and	あなたの安全のために、あなたは [Recommended actions and extended instructions] 民事災害の緊急事態は、さらなる通知まで有効です。このメッセージは {Message_Duration} 以降、必要に応じて更新されます。 詳細については、{www.Official_Web_Site.gov} を確認するか、ローカルニュースメディアに合わせて調整してください。重大な緊急事態を報告する場合を除き、{9_1_1} に電話しないでください。	市民	民事問題	セキュリティ
OET-039	R	civil; refugee	civil	Safety			RGA	refugee	☒ Immediate	☒ Severe	☒ Observed	{Incident_Time} There are refugees observed {Details} immediately until [hh:mm] [am/pm] {endDay].	{Incident_Time} There are refugees observed {Details} immediately until [hh:mm] [am/pm] [endDay].	{Incident_Time} There are refugees observed {Details} immediately until [hh:mm] [am/pm] [endDay].	{Date} {Incident_Time} There are refugees observed {Details} immediately until [endDay] [hh:mm] [am/pm].	The {Official_Government_Agency} has refugees observed {Details} {Incident_Time} immediately until [hh:mm]	While volunteer assistance may be helpful, there may also be risk and traffic congestion {further details}.	6	{Incident_Time} 難民が観察されている {Details} すぐに まで [hh:mm].	{Incident_Time} 難民が観察されている {Details} すぐに まで [hh:mm].	{Date} {Incident_Time} 難民が観察されている {Details} すぐに まで [hh:mm].	ザ・ {Official_Government_Agency} 難民が観察されている {Details} {Incident_Time} すぐに まで [hh:mm]	ボランティア支援が役に立つかもしれませんが、リスクや交通渋滞が発生する可能性があります {further details}.	市民; 難民	市民	安全性
OET-040		civil protest	civil issue	Safety		demonstration	CMW	demonstratin	☒ Immediate	☒ Extreme	☒ Observed	{Incident_Time} A civil protest or demonstration is in {Short_Area] [City] [County] [State}. Please plan an alternative route. Road closure may be implemented at any time until further notice.	{Incident_Time} A civil protest or demonstration is in {Short_Area] [City] [County] [State}. Please plan an alternative route. Road closure may be implemented at any time until further notice.	{Incident_Time} A civil protest or demonstration is in {Short_Area] [City] [County] [State}. Please plan an alternative route. Road closure may be implemented at any time until further notice.	{Date} {Incident_Time} A civil protest or demonstration is in {Short_Area] [City] [County] [State}. Please plan an alternative route. Road closure may be implemented at any time until further notice.	{Official_Government_Agency} has civil protest or demonstration observed at [location] in {City} [County] {State}. At {Incident_Time} {Day}, [Describe the incident and its consequences]. This may impact people in {Area] [City] [County] [State} including [Describe location by reference to obvious geographic features, such as roads and rivers, rather than with abstract descriptions such as a one-mile, 1.8 kyd or 1.6 km radius of some intersection. The preferred method of describing the area should use compass directions and neighborhood and landmark names where appropriate.]	In order to reduce traffic congestion in the area, alternative routes are recommended. {www.Official_Web_Site.gov }	7	{Incident_Time} 市民の抗議またはデモが {Short_Area] [City] [County] [State}. 別のルートを計画してください。道路閉鎖は、さらなる通知までいつでも実施することができます。	{Incident_Time} 市民の抗議またはデモが {Short_Area] [City] [County] [State}. 別のルートを計画してください。道路閉鎖は、さらなる通知までいつでも実施することができます。	{Date} {Incident_Time} 市民の抗議またはデモが {Short_Area] [City] [County] [State}. 別のルートを計画してください。道路閉鎖は、さらなる通知までいつでも実施することができます。	{Official_Government_Agency} で市民的抗議またはデモが行われた [location] に {City} [County] {State}. で {Incident_Time} {Day}, [Describe the incident and its consequences]. これはの人々に影響を与える可能性があります {Area] [City] [County] [State} 含む [Describe location by reference to obvious geographic features, such as roads and rivers, rather than with abstract descriptions such as a one-mile, 1.8 kyd or 1.6 km radius of some intersection. The preferred method of describing the area should use compass directions and neighborhood and landmark names where	地域の交通渋滞を減らすために、代替ルートが推奨されます。 {www.Official_Web_Site.gov }	市民の抗議	民事問題	安全性
OET-041		coal gas	utility issue	Infrastructure			UTG	naturalGas	☒ Expected	☒ Severe	☒ Observed	{Incident_Time} A natural gas issue exists at [location] in {Short_Area] [City] [County] [State}.	{Incident_Time} A natural gas issue exists at [location] in {Short_Area] [City] [County] [State}.		{Date} {Incident_Time} A natural gas issue exists at [location] in {Short_Area] [City] [County] [State}.	{Incident_Time} The {Official_Government_Agency} has a {natural/coal} gas issue observed at [location] in {Short_Area] [City] [County] [State}.	Please avoid this area. {www.Official_Web_Site.gov }	7	{Incident_Time} 天然ガスの問題が存在する [location] に {Short_Area] [City] [County] [State}.	{Incident_Time} 天然ガスの問題が存在する [location] に {Short_Area] [City] [County] [State}.	{Date} {Incident_Time} 天然ガスの問題が存在する [location] に {Short_Area] [City] [County] [State}.	{Official_Government_Agency} で{天然/石炭}ガス問題が観測されている [location] に {Short_Area] [City] [County] [State}.	このエリアは避けてください。 {www.Official_Web_Site.gov }	石炭ガス	ユーティリティの問題	インフラ

OET-042		coastal flood	flood	Meteorological	E	(see OET-081, OET-189)	CFW	coastFloodW	☒ Expected	☒ Severe	☒ Likely	{Incident_Time} Severe coastal flooding likely in {Short_Area] [City] [County] [State}. [Recommended Action] expected until [hh:mm] [am/pm].	{Incident_Time} Severe coastal flooding likely in {Short_Area] [City] [County] [State}. [Recommended Action] expected until [hh:mm] [am/pm].		{Date} {Incident_Time} Severe coastal flooding likely in {Short_Area] [City] [County] [State}. [Recommended Action] expected until [hh:mm] [am/pm].	{Official_Government_Agency} has a severe coastal flooding at [location] in {City} {County} {State}. At {Incident_Time} {Day}, [Describe the incident, hazard and its consequences]. This may impact people in {Area] [City] [County] [State} including [Describe location by reference to obvious geographic features, such as roads and rivers, rather than with abstract descriptions such as a one-mile, 1.8 kyd or 1.6 km radius of some intersection. The preferred method of describing the area should use compass directions and neighborhood and landmark names where appropriate.]	Move to higher ground. Avoid seaside roads that may be eroded by large waves. Do not attempt to drive through floodwaters, turn around and go another way. Water may contain debris that can cause injuries, so avoid it. {www.Official_Web_Site.gov}	3	{Incident_Time} で深刻な沿岸洪水が発生する可能性が高い {Short_Area] [City] [County] [State}. [Recommended Action] 期待される まで {hh:mm} {am/pm}.	{Incident_Time} で深刻な沿岸洪水が発生する可能性が高い {Short_Area] [City] [County] [State}. [Recommended Action] 期待される まで {hh:mm} {am/pm}.	{Date} {Incident_Time} で深刻な沿岸洪水が発生する可能性が高い {Short_Area] [City] [County] [State}. [Recommended Action] 期待される まで {hh:mm} {am/pm}.	{Official_Government_Agency} で深刻な沿岸洪水を持っています [location] に {City} {County} {State}. で {Incident_Time} {Day}, [Describe the incident, hazard and its consequences]. これはの人々に影響を与えます {Area] [City] [County] [State} 含む [Describe location by reference to obvious geographic features, such as roads and rivers, rather than with abstract descriptions such as a one-mile, 1.8 kyd or 1.6 km radius of some intersection. The preferred method of describing the area should use compass directions and neighborhood and landmark names where	高台に移動します。大きな波によって侵食される可能性のある海辺の道路は避けてください。洪水の中をドライブしたり、向きを変えたり、別の方向に進んだりしないでください。水には怪我の原因となる破片が含まれている可能性がありますので、避けてください。{www.Official_Web_Site.gov}	沿岸洪水	洪水	気象学
OET-043	C	cold; excessive	temperature hazar	Meteorological	B		TWC	coldwave	☒ Expected	☒ Severe	☒ Observed	Excessively cold weather is observed in {Short_Area] [City] [County] [State}. [Description & Recommended Action] immediately {Incident_Time} until [hh:mm] [am/pm].	Excessively cold weather is observed in {Short_Area] [City] [County] [State}. [Description & Recommended Action] immediately {Incident_Time} until [hh:mm] [am/pm].		Excessively cold weather is observed in {Short_Area] [City] [County] [State}. [Description & Recommended Action] immediately {Date} {Incident_Time} until [hh:mm] [am/pm].	The {Official_Government_Agency} has an excessively cold weather warning observed in {City} [County] {State}. At {Incident_Time} {Day}, [Describe the incident, hazard and its	Dress adequately for the temperature including wind chill. {www.Official_Web_Site.gov}	9	過度に寒い天気が観察されます {Short_Area] [City] [County] [State}. [Description & Recommended Action] すぐに {Incident_Time} まで {hh:mm} {am/pm}.	過度に寒い天気が観察されます {Short_Area] [City] [County] [State}. [Description & Recommended Action] すぐに {Incident_Time} まで {hh:mm} {am/pm}.	過度に寒い大気が観察されます {Short_Area] [City] [County] [State}. [Description & Recommended Action] すぐに {Date} {Incident_Time} まで {hh:mm} {am/pm}.	ザ・{Official_Government_Agency} で観測された過度に寒い気象警報があります {City} [County] {State}. で {Incident_Time} {Day}, [Describe the incident,	風の寒さを含む温度に適した服装。{www.Official_Web_Site.gov}	コールド; 過度	温度の危険	気象学
OET-043		cold	temperature hazard	Meteorological	E	wind chill	TZC	cold	☒ Expected	☒ Severe	☒ Likely	Cold weather is likely in {Short_Area] [City] [County] [State}. [Description & Recommended Action] expected {Incident_Time} until [hh:mm] [am/pm] [Day].	Cold weather is likely in {Short_Area] [City] [County] [State}. [Description & Recommended Action] expected {Incident_Time} until [hh:mm] [am/pm] [Day].		Cold weather is likely in {Short_Area] [City] [County] [State}. [Description & Recommended Action] expected {Date} {Incident_Time} until [hh:mm] [am/pm] [Day}].	The {Official_Government_Agency} has a cold weather warning likely in {City} {County} {State}. At {Incident_Time} {Day}, [Describe the incident, hazard and its	Dress adequately for the temperature including wind chill. {www.Official_Web_Site.gov}	8	過度に寒い天候は、{Short_Area] [City] [County] [State}. [Description & Recommended Action] 期待される {Incident_Time} まで {hh:mm} {am/pm} {Day}.	過度に寒い天候は、{Short_Area] [City] [County] [State}. [Description & Recommended Action] 期待される {Incident_Time} まで {hh:mm} {am/pm} {Day}.	過度に寒い天候は、{Short_Area] [City] [County] [State}. [Description & Recommended Action] 期待される {Date} {Incident_Time} まで {hh:mm} {am/pm} {Day}.	ザ・{Official_Government_Agency} で寒い天候の警告が発生する可能性が高い {City} {County} {State}. で {Incident_Time} {Day}, [Describe the incident,	風の寒さを含む温度に適した服装。{www.Official_Web_Site.gov}	コールド	温度の危険	気象学
OET-043	L	cold; polar low	winter weather	Meteorological	B		SPL	polarLow	☒ Immediate	☒ Severe	☒ Observed	A polar low storm is observed for {Short_Area] [City] [County] [State}. [Description & Recommended Action] immediately {Incident_Time} until [hh:mm] [am/pm].	A polar low storm is observed for {Short_Area] [City] [County] [State}. [Description & Recommended Action] immediately {Incident_Time} until [hh:mm[[am/pm}].		A polar low storm is observed for {Short_Area] [City] [County] [State}. [Description & Recommended Action] immediately P71{Date} {Incident_Time} until [hh:mm] [am/pm].	The {Official_Government_Agency} has a polar low extreme cold hazard observed in {Short_Area] [City] [County] {State}. At {Incident_Time} {Day}, [Describe the incident, hazard and its consequences].	Dress adequately for the temperature including wind chill. {www.Official_Web_Site.gov}	5	極低嵐が観測される {Short_Area] [City] [County] [State}. [Description & Recommended Action] すぐに {Incident_Time} まで {hh:mm} {am/pm}.	極低嵐が観測される {Short_Area] [City] [County] [State}. [Description & Recommended Action] すぐに {Incident_Time} まで {hh:mm} {am/pm}.	極低嵐が観測される {Short_Area] [City] [County] [State}. [Description & Recommended Action] すぐに {Date} {Incident_Time} まで {hh:mm} {am/pm}.	ザ・{Official_Government_Agency} で観察される極低極極性の極低温の危険を有する {Short_Area] [City] [County] {State}. で {Incident_Time} {Day}, [Describe the incident, hazard and its consequences].	風の寒さを含む温度に適した服装。{www.Official_Web_Site.gov}	コールド; 極低気圧	冬の天気	気象学
OET-044		cold weather	winter weather	Meteorological	E		TCW	coldW	☒ Expected	☒ Moderate	☒ Observed	Cold weather is observed in {Short_Area] [City] [County] [State}. [Description & Recommended Action] expected {Incident_Time} until [hh:mm] [am/pm] [Day].	Cold weather is observed in {Short_Area] [City] [County] [State}. [Description & Recommended Action] expected {Incident_Time} until [hh:mm] [am/pm] [Day].		Cold weather is observed in {Short_Area] [City] [County] [State}. [Description & Recommended Action] expected {Date} {Incident_Time} until [hh:mm] [am/pm] [Day].	The {Official_Government_Agency} has a cold weather warning observed in {City} {County} {State}. At {Incident_Time} {Day}, [Describe the incident, hazard and its	Dress adequately for the temperature including wind chill. {www.Official_Web_Site.gov}	8	寒い天候はで観察されます {Short_Area] [City] [County] [State}. [Description & Recommended Action] 期待される {Incident_Time} まで {hh:mm} {am/pm} {Day}.	寒い天候はで観察されます {Short_Area] [City] [County] [State}. [Description & Recommended Action] 期待される {Incident_Time} まで {hh:mm} {am/pm} {Day}.	寒い天候はで観察されます {Short_Area] [City] [County] [State}. [Description & Recommended Action] 期待される {Date} {Incident_Time} まで {hh:mm} {am/pm} {Day}.	ザ・{Official_Government_Agency} で観察される寒い天候の警告がある {City} {County} {State}. で {Incident_Time} {Day}, [Describe the incident, hazard and its	風の寒さを含む温度に適した服装。{www.Official_Web_Site.gov}	寒波	冬の天気	気象学
OET-045		communications service disruption	utility issue	Infrastructure			CSE	comunication	☒ Expected	☒ Moderate	☒ Observed	Expected {Incident_Time} A moderate communications service issue is observed at [location] in {Short_Area] [City] [County] [State}. This may also affect {9_1_1} phone service.	Expected {Incident_Time} A moderate communications service issue is observed at [location] in {Short_Area] [City] [County] [State}. This may also affect {9_1_1} phone service.	Expected {Incident_Time} A moderate communications service issue is observed at [location] in {Short_Area] [City] [County] [State}. This may also affect {9_1_1} phone service.	Expected {Date} {Incident_Time} A moderate communications service issue is observed at [location] in {Short_Area] [City] [County] [State}. This may also affect {9_1_1} phone service.	Expected {Date} {Incident_Time} A moderate communications service issue is observed at [location] in {Short_Area] [City] [County] [State}. This may also affect {9_1_1} phone service.	Be aware of alternative methods of calling {9_1_1}. {www.Official_Web_Site.gov}	9	期待される {Incident_Time} 中程度の通信サービスの問題が発生する [location] に {Short_Area] [City] [County] [State}. これは {9_1_1} 電話サービスにも影響する可能性があります。	期待される {Incident_Time} 中程度の通信サービスの問題が発生する [location] に {Short_Area] [City] [County] [State}. これは {9_1_1} 電話サービスにも影響する可能性があります。	期待される {Date} {Incident_Time} 中程度の通信サービスの問題が発生する [location] に {Short_Area] [City] [County] [State}. これは {9_1_1} 電話サービスにも影響する	期待される {Incident_Time} 中程度の通信サービスの問題が発生する [location] に {Short_Area] [City] [County] [State}. これは {9_1_1} 電話サービスにも影響する可能性があります。	{9_1_1} を呼び出す別の方法に注意してください。{www.Official_Web_Site.gov}	通信サービスの中断	ユーティリティの問題	インフラ
OET-046		contagious disease	health hazard	Health	F	(see OET-061 zoonotic)	DEW	infectious	☒ Expected	☒ Severe	☒ Observed	{Incident_Time} Severe contagious disease observed in {Short_Area] [City] [County] [State}. [Recommended Action] expected until [hh:mm] [am/pm] [Day].	{Incident_Time} Severe contagious disease observed in {Short_Area] [City] [County] [State}. [Recommended Action] expected until [hh:mm] [am/pm] [Day].		{Date} {Incident_Time} Severe contagious disease observed in {Short_Area] [City] [County] [State}. [Recommended Action] expected until [hh:mm] [am/pm] [Day].	The {Official_Government_Agency} has a severe contagious disease observed in {City} [County] {State}. Expected at {Incident_Time} {Day}, [Describe the incident, hazard and its consequences]. This impacts people in {Area] [City] [County] [State}, including [Describe location by reference to obvious geographic features, such as roads and rivers, rather than with	For the contagious disease you should expect to [Recommended actions and extended instructions]. The warning remains in effect until further notice. This message will be updated in {Message_Duration}, or sooner if needed. For more information, check {www.Official_Web_Site.gov}, or tune to local news media. Please call {9_1_1} for a serious emergency. The use of masks and other personal protective	3	{Incident_Time} で観察される重篤な伝染病 {Short_Area] [City] [County] [State}. [Recommended Action] 期待される まで {hh:mm} {am/pm} {Day}.	{Incident_Time} で観察される重篤な伝染病 {Short_Area] [City] [County] [State}. [Recommended Action] 期待される まで {hh:mm} {am/pm} {Day}.	{Date} {Incident_Time} で観察される重篤な伝染病 {Short_Area] [City] [County] [State}. [Recommended Action] 期待される まで {hh:mm} {am/pm} {Day}.	ザ・{Official_Government_Agency} で観察される重篤な伝染病がある {City} [County] {State}. で期待 {Incident_Time} {Day}, [Describe the incident, hazard and its consequences]. これは、人々に影響を与えます {Area] [City] [County] [State}, 含む [Describe location by reference to obvious geographic features, such as roads and rivers, rather than with	伝染病のために、あなたは期待する必要があります [Recommended actions and extended instructions]. 警告は、さらに通知されるまで有効です。このメッセージは {Message_Duration} 以降、必要に応じて更新されます。詳細については、{www.Official_Web_Site.gov} を確認するか、ローカルニュースメディアに合わせて調整してください。重大な緊急事態が発生した場合は、{9_1_1} までお電話ください。マス	感染性の病気	健康被害	健康
OET-047		contaminated water	health hazard	Health			CWW	drinkingWateBad	☒ Immediate	☒ Extreme	☒ Observed	Extreme contaminated water is observed in {Short_Area] [City] [County] [State}. [Description & Recommended Action] immediately {Incident_Time} until [endDay] [hh:mm] [am/pm].	Extreme contaminated water is observed in {Short_Area] [City] [County] [State}. [Description & Recommended Action] immediately {Incident_Time} until [endDay] [hh:mm] [am/pm].	Extreme contaminated water is observed in {Short_Area] [City] [County] [State}. [Description & Recommended Action] immediately {Incident_Time} until [endDay] [hh:mm] [am/pm].	Extreme contaminated water is observed in {Short_Area] [City] [County] [State}. [Description & Recommended Action] immediately {Date} {Incident_Time} until [endDay] [hh:mm] [am/pm].	Extreme contaminated water hazard is observed in {Short_Area] [City] [County] [State}. [Description & Recommended Action] immediately {Incident_Time} until [endDay] [hh:mm} {am/pm}. {www.Official_Government_website.gov}.	For your safety, you should not to use, drink, cook with, bathe, or wash with tap water from {Description of organization} water supply until further notice. The Do-Not-Use tap water warning remains in effect until further notice. This message will be updated in 3-hours, or sooner if needed. For more information, check {www.Official_Government_website.gov}, or tune to local news media. Please do not call {9_1_1}, except to report a serious emergency.	4	極端な汚染された水の危険は {Short_Area] [City] [County] [State}. [Description & Recommended Action] すぐに {Incident_Time} まで {hh:mm} {am/pm}.	極端な汚染された水の危険は {Short_Area] [City] [County] [State}. [Description & Recommended Action] すぐに {Incident_Time} まで {hh:mm} {am/pm}.	極端な汚染された水の危険は {Short_Area] [City] [County] [State}. [Description & Recommended Action] すぐに {Date} {Incident_Time} まで {hh:mm} {am/pm}.	極端な汚染された水の危険は {Short_Area] [City] [County] [State}. [Description & Recommended Action] すぐに {Incident_Time} まで {hh:mm} {am/pm}. {Official_Government_Agency}	安全のために、水道水で使用、飲み、調理、入浴、または洗うべきではありません {Description of organization} さらに通知するまで水供給。使用しない水道水警告は、さらに通知されるまで有効です。このメッセージは 3 時間、または必要に応じて更新されます。詳細については、{www.Official_Government_website.gov} を確認するか、ローカルニュースメディアにチューニングしてください。重大な緊急事態を報告する場合を除き、{9_1_1} に電話しないでください。	汚染水	健康被害	健康
OET-048		contamination (e.g. rain or precipitation)	.	CBRNE; Health	F	e.g. volcanic sulfur compound, acid or ash, not dust	RCV	rainVolcan	☒ Expected	☒ Moderate	☒ Observed	A moderate contaminated [rain/precipitation/waterway] hazard observed in {Short_Area] [City] [County] [State}. [Description & Recommended Action] expected {Incident_Time} until [hh:mm] [am/pm].	A moderate contaminated [rain/precipitation/waterway] hazard observed in {Short_Area] [City] [County] [State}. [Description & Recommended Action] expected {Incident_Time} until [hh:mm] [am/pm].		A moderate contaminated [rain/precipitation/waterway] hazard observed in {Short_Area] [City] [County] [State}. [Description & Recommended Action] expected {Date} {Incident_Time} until [hh:mm] [am/pm].	{Official_Government_Agency} has a contaminated [rain/precipitation/waterway] hazard observed in {City} [Couty] {State}. Expected at {Incident_Time} {Day}, [Describe the incident, hazard and its consequences]. This impacts people in {Area] [City] [County] [State} including [Describe location by reference to obvious geographic features, such as roads and rivers, rather than with abstract descriptions such as a one-mile, 1.8 kyd or 1.6 km radius of some	For your safety, you should avoid the area and/or take appropriate protective measures [describe_measures]. For example, rainwater collection could be diverted for this time. For more information, check {www.Official_Web_Site.gov}, or tune to local news media. Please do not call {9_1_1}, except for a serious emergency.	5	中程度の汚染 [rain/precipitation/waterway] で観察される危険 {Short_Area] [City] [County] [State}. [Description & Recommended Action] 期待される {Incident_Time} まで {hh:mm} {am/pm}.	中程度の汚染 [rain/precipitation/waterway] で観察される危険 {Short_Area] [City] [County] [State}. [Description & Recommended Action] 期待される {Incident_Time} まで {hh:mm} {am/pm}.	中程度の汚染 [rain/precipitation/waterway] で観察される危険 {Short_Area] [City] [County] [State}. [Description & Recommended Action] 期待される {Date} {Incident_Time} まで {hh:mm} {am/pm}.	{Official_Government_Agency} 汚染されている [rain/precipitation/waterway] で観察される危険 {City} [Couty] {State}. で期待 {Incident_Time} {Day}, [Describe the incident, hazard and its consequences]. これはの人々に影響を与えます {Area] [City] [County] [State} 含む [Describe location by reference to obvious geographic features, such as roads and rivers, rather than with abstract descriptions such as a one-mile, 1.8 kyd or 1.6 km radius of some intersection. The preferred	安全のためには、エリアを避けるか、適切な保護措置を講じるべきです [describe_measures] 例えば、今回は雨水の収集を転用することができます。詳細については、{www.Official_Web_Site.gov} を確認するか、ローカルニュースメディアに合わせて調整してください。重大な緊急事態を除き、{9_1_1} に電話しないでください。	汚染（例：雨や降水）		CBRNE; 健康
OET-049		criminal activity	criminal activity	Safety	D		CRW	crimAct	☒ Immediate	☒ Extreme	☒ Observed	{Incident_Time} Extreme criminal activity is observed in [location] in {Short_Area] [City] [County] [State}	{Incident_Time} Immediately until [endDay] [hh:mm} [am/pm}. Extreme criminal activity is observd in [location] in {Short_Area] [City] [County] [State}	{Incident_Time} Immediately until [endDay] [hh:mm} [am/pm]. Extreme criminal activity is observed in [location] in {Short_Area] [City] [County] [State}	{Date} {Incident_Time} Immediately until [endDay] [hh:mm] [am/pm]. Extreme criminal activity is observed in [location] in {Short_Area] [City] [County] [State}	{Incident_Time} Immediately until [endDay] [hh:mm] [am/pm]. Extreme criminal activity is observed in [location] in {Short_Area] [City] [County] [State}. Please avoid the area. {Official_Government_Agency}	Please report any suspicious items or activities. Please review security recordings for suspicious activity. {www.Official_Web_Site.gov}		{Incident_Time} 極端な犯罪行為が観察される [location] に {Short_Area] [City] [County] [State}	{Date} {Incident_Time} すぐにまで {hh:mm} {am/pm}. 極端な犯罪行為が観察される [location] に {Short_Area] [City] [County] [State}	{Date} {Incident_Time} すぐにまで {hh:mm} {am/pm}. 極端な犯罪行為が観察される [location] に {Short_Area] [City] [County] [State}	{Date} {Incident_Time} すぐにまで {hh:mm} {am/pm}. 極端な犯罪行為が観察される [location] に {Short_Area] [City] [County] [State}. {Official_Government_Agency}	不審なアイテムやアクティビティを報告してください。不審なアクティビティのセキュリティ記録を確認してください。{www.Official_Web_Site.gov}	犯罪行為	犯罪行為	安全性

OET-050		cyber crime	criminal activity	Safety, Security	F		CYW	internetCr	☒ Expected	☒ Severe	☒ Observed	Expected *{Incident_Time}* Severe cybercrime issue affecting *[description]* observed in *{Short_Area] [City] [County] [State}*. Check *{www.Official_Web_Site.gov }*. for emergency only.	Expected *{Incident_Time}* Severe cybercrime issue affecting *[description]* observed in *{Short_Area] [City] [County] [State}*. Check *{www.Official_Web_Site.gov }*. for emergency only.		Expected *{Date} {Incident_Time}* Severe cybercrime issue affecting *[description]* observed in *{Short_Area] [City] [County] [State}*. Check *{www.Official_Web_Site.gov }*. for emergency only. *{IP address delivery locally to be provided by COs, Headends or ISPs, for IETF resolution.}*	The *{Official_Government_Agency}* has observed a cybercrime issue affecting *[description]* in *{City} [County] {State}*. Expected at *{Incident_Time} {Day}, [Describe the incident, hazard and its consequences]*. Areas affected in *{Area] [City] [County] [State}* include *[Describe the details]* People in other areas in *{Area] [City] [County]* are not necessarily affected by this internet problem. They	For preparation, have your data backed up in some device that is not accessible from the internet or the computer you are working on normally. Disconnect the internet. Reboot the computer. If non-internet dependent applications and data appear fine, you likely experienced a computer crash. Backup your data to another device if the first one was not backed up for more than a day. Be suspicious of emails that are not known regular business. If an	5	期待される *{Incident_Time}* 深刻なサイバー犯罪の問題に影響を与える *[description]* で観察される *{Short_Area] [City] [County] [State}*. チェック *{www.Official_Web_Site.gov }*. 緊急時のみ。	期待される *{Incident_Time}* 深刻なサイバー犯罪の問題に影響を与える *[description]* で観察される *{Short_Area] [City] [County] [State}*. チェック *{www.Official_Web_Site.gov }*. 緊急時のみ。	期待される *{Incident_Time}* 深刻なサイバー犯罪の問題に影響を与える *[description]* で観察される *{Short_Area] [City] [County] [State}*. チェック *{www.Official_Web_Site.gov }*. 緊急時のみ。 *{IP address delivery locally to be provided by COs, Headends or ISPs, for IETF resolution.}*	ザ・ *{Official_Government_Agency}* に影響を及ぼすサイバー犯罪の問題を観察しました *[description]* インチ *{City} [County] {State}*. で期待 *{Incident_Time} {Day}, [Describe the incident, hazard and its consequences]*. 影響を受ける地域 *{Area] [City] [County] [State}* 含める *[Describe the details]* の他の地域の人々 *{Area] [City] [County]* は必ずしもこのインターネット問題の影響を受けない	準備のために、インターネットまたは通常のコンピュータからアクセスできないデバイスでデータをバックアップしてください。インターネットを切断します。コンピュータを再起動します。インターネットに依存しないアプリケーションとデータが正常に表示される場合は、コンピュータがクラッシュした可能性があります。最初のデバイスが 1 日以上バックアップされなかった場合は、データを別のデバイスにバックアップします。通常のビジネスが知られていない電子メールを疑う。疑わしいと思われ	サイバー犯罪	犯罪行為	安全、セキュリティ
OET-051	1	cyclone; 1	tropical storm	Meteorological	E	use hurricane category 1	HU1	hurr1	☒ Expected	☒ Severe	☒ Observed	Expected *{Incident_Time}* CATegory 1 tropical cyclone observed in *{County} {State}* until *[endDate] [hh:mm]*.	Expected *{Incident_Time}* severe CATegory 1 tropical cyclone observed in *{County} {State}* until *[endDate] [hh:mm]*.		Expected *{Date} {Incident_Time}* severe CATegory 1 tropical cyclone observed in *{County} {State}* until *[endDate] [hh:mm]*.	The *{Official_Government_Agency}* has a severe CATegory 1 tropical cyclone observed in *{County} {State}*. Expected at *{Date} {Incident_Time}* until *[endDate] [hh:mm]*.	Make preparations for CAT 1 force winds, power outages, flooding. E.g. remove trees within falling distance of structures. Evacuation advised for low lying areas. Inundation risk area information and	6	期待される *{Incident_Time}* で観察された重度の CATegory 1 熱帯低気圧 *{County} {State}* まで *[endDate] {hh:mm}*.	期待される *{Incident_Time}* で観察された重度の CATegory 1 熱帯低気圧 *{County} {State}* まで *[endDate] {hh:mm}*.	期待される *{Date} {Incident_Time}* で観察された重度の CATegory 1 熱帯低気圧 *{County} {State}* まで *[endDate] {hh:mm}*.	ザ・ *{Official_Government_Agency}* で観察される深刻な CATegory 1 熱帯低気圧を有する *{County} {State}*. で期待 *{Date} {Incident_Time}* まで *[endDate] [hh:mm]*.	CAT 1 の強風、停電、洪水に備えてください。 低地には避難をお勧めします。 浸水リスクエリアの情報と詳細は次のとおりです。 ビジネス継続性と災害復旧	サイクロン	熱帯低気圧	気象学
OET-051	2	cyclone; 2	tropical storm	Meteorological	B	use hurricane category 2	HU2	hurr2	☒ Immediate	☒ Extreme	☒ Observed	Expected *{Incident_Time}* CATegory 2 tropical cyclone observed in *{County} {State}* until *[endDate] [hh:mm]*.	Expected *{Incident_Time}* extreme CATegory 2 tropical cyclone observed in *{County} {State}* until *[endDate] [hh:mm]*.		Expected *{Date} {Incident_Time}* extreme CATegory 2 tropical cyclone observed in *{County} {State}* until *[endDate] [hh:mm]*.	The *{Official_Government_Agency}* has an extreme CATegory 2 tropical cyclone observed in *{County} {State}*. Expected at *{Date} {Incident_Time}* until *[endDate] [hh:mm]*.	Make preparations for CAT 2 force winds, power outages, flooding. Evacuation advised for low lying areas. Inundation risk area information and further details may follow. Use a Business Continuity	5	期待される *{Incident_Time}* で観察された重度の CATegory 2 熱帯低気圧 *{County} {State}* まで *[endDate] {hh:mm}*.	期待される *{Incident_Time}* で観察された重度の CATegory 2 熱帯低気圧 *{County} {State}* まで *[endDate] {hh:mm}*.	期待される *{Incident_Time}* で観察された重度の CATegory 2 熱帯低気圧 *{County} {State}* まで *[endDate] {hh:mm}*.	ザ・ *{Official_Government_Agency}* で観察される深刻な CATegory 2 熱帯低気圧を有する *{County} {State}*. で期待 *{Date} {Incident_Time}* まで *[endDate] [hh:mm]*.	CAT 2 の強風、停電、洪水に備えてください。 低地には避難をお勧めします。 浸水リスクエリアの情報と詳細は次のとおりです。 ビジネス継続性と災害復旧	サイクロン	熱帯低気圧	気象学
OET-051	3	cyclone; 3	tropical storm	Meteorological	B	use hurricane category 3	HU3	hurr3	☒ Immediate	☒ Extreme	☒ Observed	Expected *{Incident_Time}* CATegory 3 tropical cyclone observed in *{County} {State}* until *[endDate] [hh:mm]*.	Expected *{Incident_Time}* extreme CATegory 3 tropical cyclone observed in *{County} {State}* until *[endDate] [hh:mm]*.		Expected *{Date} {Incident_Time}* extreme CATegory 3 tropical cyclone observed in *{County} {State}* until *[endDate] [hh:mm]*.	The *{Official_Government_Agency}* has a extreme CATegory 3 tropical cyclone observed in *{County} {State}*. Expected at *{Date} {Incident_Time}* until *[endDate] [hh:mm]*.	Make preparations for CAT 3 force winds, power outages, flooding. Evacuation required for low lying areas. Inundation risk area information and further details may follow. Use a Business Continuity	5	期待される *{Incident_Time}* で観察された重度の CATegory 3 熱帯低気圧 *{County} {State}* まで *[endDate] {hh:mm}*.	期待される *{Incident_Time}* で観察された重度の CATegory 3 熱帯低気圧 *{County} {State}* まで *[endDate] {hh:mm}*.	期待される *{Incident_Time}* で観察された重度の CATegory 3 熱帯低気圧 *{County} {State}* まで *[endDate] {hh:mm}*.	ザ・ *{Official_Government_Agency}* で観察される深刻な CATegory 3 熱帯低気圧を有する *{County} {State}*. で期待 *{Date} {Incident_Time}* まで *[endDate] [hh:mm]*.	CAT 3 の強風、停電、洪水に備えてください。 低地には避難が必要です。 浸水リスクエリアの情報と詳細は次のとおりです。 ビジネス継続性と災害復旧計画を使用します。	サイクロン	熱帯低気圧	気象学
OET-051	4	cyclone; 4	tropical storm	Meteorological	B	use hurricane category 4	HU4	hurr4	☒ Immediate	☒ Extreme	☒ Observed	Expected *{Incident_Time}* CATegory 4 tropical cyclone observed in *{County} {State}* until *[endDate] [hh:mm]*.	Expected *{Incident_Time}* extreme CATegory 4 tropical cyclone observed in *{County} {State}* until *[endDate] [hh:mm]*.		Expected *{Date} {Incident_Time}* extreme CATegory 4 tropical cyclone observed in *{County} {State}* until *[endDate] {{hh:mm]*.	The *{Official_Government_Agency}* has a extreme CATegory 4 tropical cyclone observed in *{County} {State}*. Expected at *{Date} {Incident_Time}* until *[endDate] [hh:mm]*.	Make preparations for CAT 4 force winds, power outages, flooding. Evacuation required for low lying areas. Inundation risk area information and further details may follow. Use a Business Continuity	4	期待される *{Incident_Time}* で観察された重度の CATegory 4 熱帯低気圧 *{County} {State}* まで *[endDate] {hh:mm}*.	期待される *{Incident_Time}* で観察された重度の CATegory 4 熱帯低気圧 *{County} {State}* まで *[endDate] {hh:mm}*.	期待される *{Incident_Time}* で観察された重度の CATegory 4 熱帯低気圧 *{County} {State}* まで *[endDate] {hh:mm}*.	ザ・ *{Official_Government_Agency}* で観察される深刻な CATegory 4 熱帯低気圧を有する *{County} {State}*. で期待 *{Date} {Incident_Time}* まで *[endDate] [hh:mm]*.	CAT 4 の強風、停電、洪水に備えてください。 低地には避難が必要です。 浸水リスクエリアの情報と詳細は次のとおりです。 ビジネス継続性と災害復旧計画を使用します。	サイクロン	熱帯低気圧	気象学
OET-051	5	cyclone; 5	tropical storm	Meteorological	B	use hurricane category 5	HU5	hurr5	☒ Immediate	☒ Extreme	☒ Observed	Expected *{Incident_Time}* CATegory 5 tropical cyclone observed in *{County} {State}* until *[endDate] [hh:mm]*.	Expected *{Incident_Time}* extreme CATegory 5 tropical cyclone observed in *{County} {State}* until *[endDate] [hh:mm]*.		Expected *{Date} {Incident_Time}* extreme CATegory 5 tropical cyclone observed in *{County} {State}* until *[endDate] [hh:mm]*.	The *{Official_Government_Agency}* has a extreme CATegory 5 tropical cyclone observed in *{County} {State}*. Expected at *{Date} {Incident_Time}* until *[endDate] [hh:mm]*.	Make preparations for CAT 5 force winds, power outages, flooding. Evacuation required for low lying areas. Inundation risk area information and further details may follow. Use a Business Continuity	3	期待される *{Incident_Time}* で観察された重度の CATegory 5 熱帯低気圧 *{County} {State}* まで *[endDate] {hh:mm}*.	期待される *{Incident_Time}* で観察された重度の CATegory 5 熱帯低気圧 *{County} {State}* まで *[endDate] {hh:mm}*.	期待される *{Incident_Time}* で観察された重度の CATegory 5 熱帯低気圧 *{County} {State}* まで *[endDate] {hh:mm}*.	ザ・ *{Official_Government_Agency}* で観察される深刻な CATegory 5 熱帯低気圧を有する *{County} {State}*. で期待 *{Date} {Incident_Time}* まで *[endDate] [hh:mm]*.	CAT 5 の強風、停電、洪水に備えてください。 低地には避難が必要です。 浸水リスクエリアの情報と詳細は次のとおりです。 ビジネス継続性と災害復旧計画を使用します。	サイクロン	熱帯低気圧	気象学
OET-051	6	cyclone; 6	tropical storm	Meteorological	B	use hurricane category 6	HU6	hurr6	☒ Immediate	☒ Extreme	☒ Observed	Expected *{Incident_Time}* CATegory 6 tropical cyclone observed in *{County} {State}* until *[endDate] [hh:mm]*.	Expected *{Incident_Time}* extreme CATegory 6 tropical cyclone observed in *{County} {State}* until *[endDate] [hh:mm]*.		Expected *{Date} {Incident_Time}* extreme CATegory 6 tropical cyclone observed in *{County} {State}* until *[endDate] [hh:mm]*.	The *{Official_Government_Agency}* has a extreme CATegory 6 tropical cyclone observed in *{County} {State}*. Expected at *{Date} {Incident_Time}* until *[endDate] [hh:mm]*.	Make preparations for CAT 6 force winds, power outages, flooding. Evacuation required for low lying areas. Inundation risk area information and further details may follow. Use a Business Continuity	3	期待される *{Incident_Time}* で観察された重度の CATegory 6 熱帯低気圧 *{County} {State}* まで *[endDate] {hh:mm}*.	期待される *{Incident_Time}* で観察された重度の CATegory 6 熱帯低気圧 *{County} {State}* まで *[endDate] {hh:mm}*.	期待される *{Incident_Time}* で観察された重度の CATegory 6 熱帯低気圧 *{County} {State}* まで *[endDate] {hh:mm}*.	ザ・ *{Official_Government_Agency}* で観察される深刻な CATegory 6 熱帯低気圧を有する *{County} {State}*. で期待 *{Date} {Incident_Time}* まで *[endDate] [hh:mm]*.	CAT 6 の強風、停電、洪水に備えてください。 低地には避難が必要です。 浸水リスクエリアの情報と詳細は次のとおりです。 ビジネス継続性と災害復旧計画を使用します。	サイクロン	熱帯低気圧	気象学
OET-052		dam break	flood	Geological, Meteorological			DBW	damOverflow, (damBreach)	☒ Immediate	☒ Extreme	☒ Observed	*{Incident_Time}* Immediate extreme flooding observed in *{Short_Area] [City] [County] [State}*. The *{dam}* has been breached or is overflowing. Evacuate to higher ground as rapidly as possible.	*{Incident_Time}* Immediate extreme flooding observed in *{Short_Area] [City] [County] [State}*. The *{dam}* has been breached or is overflowing. Evacuate to higher ground as rapidly as possible.		*{Date} {Incident_Time}* Immediate extreme flooding observed in *{Short_Area] [City] [County] [State}*. The *{dam}* has been breached or is overflowing. Evacuate to higher ground as rapidly as possible.	*{Incident_Time}* Immediate flooding observed in *{Short_Area] [City] [County] [State}*. The *{dam}* has been breached or is overflowing. Evacuate to higher ground as rapidly as possible. *{Official_Government_Agency}*	*{Incident_Time}* Immediate extreme flooding observed in *{Short_Area] [City] [County] [State}*. The *{dam}* has been breached or is overflowing. Evacuate to higher ground as rapidly as possible. Avoid fastmoving or turbulent floodwater as that is dangerous. *{www.Official_Web_Site.gov }*	1	*{Incident_Time}* で観察された即時の極端な洪水 *{Short_Area] [City] [County] [State}*. ザ・ *{dam}* が違反またはオーバーフローしています。できるだけ早く高台に避難してください。	*{Incident_Time}* で観察された即時の極端な洪水 *{Short_Area] [City] [County] [State}*. ザ・ *{dam}* が違反またはオーバーフローしています。できるだけ早く高台に避難してください。	*{Incident_Time}* で観察された即時の極端な洪水 *{Short_Area] [City] [County] [State}*. ザ・ *{dam}* が違反またはオーバーフローしています。できるだけ早く高台に避難してください。	*{Date} {Incident_Time}* で観察された即時の極端な洪水 *{Short_Area] [City] [County] [State}*. ザ・ *{dam}* が違反またはオーバーフローしています。できるだけ早く高台に避難してください。 *{Official_Government_Agency}*	*{Incident_Time}* で観察された即時の極端な洪水 *{Short_Area] [City] [County] [State}*. ザ・ *{dam}* が破られたか、オーバーフローしています。 できるだけ早く高台に避難してください。 動きの速い洪水や乱流の洪水は危険なので避けてください。 *{www.Official_Web_Site.gov }*	ダム決壊	洪水	地質学、気象学
OET-053		dam issue	infrastructure issu	Infrastructure			DIW	damIssue	☒ Future	☒ Extreme	☒ Likely	*{Incident_Time}* Flood likely for *{Short_Area] [City] [County] [State}*. The *{dam}* has issues. Evacuate to higher ground advised as soon as possible.	*{Incident_Time}* Flood likely for *{Short_Area] [City] [County] [State}*. The *{dam}* has issues. Evacuate to higher ground advised as soon as possible.		*{Date} {Incident_Time}* Flood likely for *{Short_Area] [City] [County] [State}*. The *{dam}* has issues. Evacuate to higher ground advised as soon as possible.	*{Incident_Time}* Flood likely for *{Short_Area] [City] [County] [State}*. The *{dam}* has issues *{describe}*. Evacuate to higher ground advised as soon as possible. *{Official_Government_Agency}*	is recommended. Do not attempt to drive through floodwaters, turn around and go another way. Take only those essential items you have ready. Bring prescription medications and Identification. Do not delay! Lock your windows and doors as you leave. Bring pets in a carrier or on a leash. Evacuate the area immediately! Stay away until further notice. This message will be updated in 3-hours, or sooner if needed. For more information, tune	1	*{Incident_Time}* 洪水の可能性が高い *{Short_Area] [City] [County] [State}*. ザ・ *{dam}* に問題があります。できるだけ早く助言した高台に避難してください。	*{Incident_Time}* 洪水の可能性が高い *{Short_Area] [City] [County] [State}*. ザ・ *{dam}* に問題があります。できるだけ早く助言した高台に避難してください。	*{Date} {Incident_Time}* 洪水の可能性が高い *{Short_Area] [City] [County] [State}*. ザ・ *{dam}* に問題があります。できるだけ早く助言した高台に避難してください。	*{Incident_Time}* 洪水の可能性が高い *{Short_Area] [City] [County] [State}*. ザ・ *{dam}* に問題があります *(describe)*。できるだけ早く助言した高台に避難してください。 *{Official_Government_Agency}*	めします。 洪水の中をドライブしたり、向きを変えたり、別の方向に進んだりしないでください。 用意した必需品だけを持っていきましょう。 処方薬と身分証明書を持参してください。 遅延しないでください! あなたが去るときにあなたの窓とドアをロックしてください。 ペットをキャリアまたはひもにつないでください。 すぐに避難してください! 追って通知があるまで近づかないでください。 このメッセージは、3時間	ダム問題	インフラの問題	インフラ
OET-054	P	dangerous animal	civil issue	Safety		statement (lower priority)	DAS	animalDangs	☒ Expected	☒ Moderate	☒ Past	*{Incident_Time}* Moderate animal danger is past in *{Short_Area] [City] [County] [State}*. *[Recommended Action]* expected until *[hh:mm] [am/pm]*.	*{Incident_Time}* Moderate animal danger is past in *{Short_Area] [City] [County] [State}*. *[Recommended Action]* expected until *[hh:mm] [am/pm]*.		*{Date} {Incident_Time}* Moderate animal danger is past in *{Short_Area] [City] [County] [State}*. *[Recommended Action]* expected until *[hh:mm] [am/pm]*.	The *{Official_Government_Agency}* has issued a moderate dangerous animal is past in *{City} {County} {State}*. At *{Incident_Time} {Day}, [Describe the incident, hazard and its consequences]*. This relieves people in *{Area] [City] [County] [State}*, including *[Describe location by reference to obvious geographic features, such as roads and rivers, rather than with abstract descriptions such as a one-mile, 1.8 kyd or 1.6 km radius of some intersection. The preferred method of describing the area should use compass directions and neighborhood and landmark names where appropriate.]*. People in other areas in	The dangerous animal warning is now finished. This message will be updated in *{Message_Duration}*, or sooner if needed. For more information, check *{www.Official_Web_Site.gov }*, or tune to local news media. Please do not call *{9_1_1}*, except for a serious emergency. No further special action should be necessary.	8	*{Incident_Time}* 中程度の動物の危険は過ぎ去った *{Short_Area] [City] [County] [State}*. *[Recommended Action]* 期待される まで *{hh:mm} {am/pm}*.	*{Incident_Time}* 中程度の動物の危険は過ぎ去った *{Short_Area] [City] [County] [State}*. *[Recommended Action]* 期待される まで *{hh:mm} {am/pm}*.	*{Date} {Incident_Time}* 中程度の動物の危険は過ぎ去った *{Short_Area] [City] [County] [State}*. *[Recommended Action]* 期待される まで *{hh:mm} {am/pm}*.	ザ・ *{Official_Government_Agency}* 中程度の危険な動物が過去に発行されています *{City} {County} {State}*. で *{Incident_Time} {Day}, [Describe the incident, hazard and its consequences]*. これは、人々を和らげます *{Area] [City] [County] [State}*, 含む *[Describe location by reference to obvious geographic features, such as roads and rivers, rather than with abstract descriptions such as a one-mile, 1.8 kyd or 1.6 km radius of some intersection. The preferred method of describing the area should use compass directions and neighborhood and landmark names where appropriate.]*.	危険な動物の警告は終了しました。このメッセージは *{Message_Duration}* 以降、必要に応じて更新されます。詳細については、*{ www.Official_Web_Site.gov}* を確認するか、ローカルニュース メディアに合わせて調整してください。重大な緊急事態を除き、*{9_1_1}* に電話しないでください。 これ以上特別な行動は必要ありません。	危険な動物	民事問題	安全性
OET-054	S	dangerous animal	civil issue	Safety			DAW	animalDang	☒ Expected	☒ Severe	☒ Likely	*{Incident_Time}* Severe animal danger likely in *{Short_Area] [City] [County] [State}*. *[Recommended Action]* expected until *[hh:mm] [am/pm]*.	*{Incident_Time}* Severe animal danger likely in *{Short_Area] [City] [County] [State}*. *[Recommended Action]* expected until *[hh:mm] [am/pm]*.	*{Incident_Time}* Severe animal danger likely in *{Short_Area] [City] [County] [State}*. *[Recommended Action]* expected until *[hh:mm] [am/pm]*.	*{Date} {Incident_Time}* Severe animal danger likely in *{Short_Area] [City] [County] [State}*. *[Recommended Action]* expected until *[hh:mm]]am/pm]*.	The *{Official_Government_Agency}* has a severe animal danger likely in the *{Area] [City] [County] [State}* area. Expected at *{Incident_Time} {Day}, [Describe the incident, hazard and its consequences]*. This impacts people in *{Area] [City] [County] [State}*, including *[Describe location by reference to obvious geographic features, such as roads and rivers, rather than with abstract descriptions such as a one-mile, 1.8 kyd or 1.6 km radius of some intersection. The preferred method of describing the area should use compass directions and neighborhood and landmark names where appropriate.]*	For your safety, you should *[Recommended actions and extended instructions]* The animal danger warning remains in effect until further notice. This message will be updated in *{Message_Duration}*, or sooner if needed. For more information, check *{www.Official_Web_Site.gov }*, or tune to local news media. Please do not call *{9_1_1}*, except to report a serious emergency.	5	*{Incident_Time}* で深刻な動物の危険が発生する可能性が高い *{Short_Area] [City] [County] [State}*. *[Recommended Action]* 期待される まで *{hh:mm} {am/pm}*.	*{Incident_Time}* で深刻な動物の危険が発生する可能性が高い *{Short_Area] [City] [County] [State}*. *[Recommended Action]* 期待される まで *{hh:mm} {am/pm}*.	*{Date} {Incident_Time}* で深刻な動物の危険が発生する可能性が高い *{Short_Area] [City] [County] [State}*. *[Recommended Action]* 期待される まで *{hh:mm} {am/pm}*.	まで *{Official_Government_Agency}* に深刻な動物の危険がある *{Area] [City] [County] [State}* 領域。 予想される予定 *{Incident_Time} {Day}, [Describe the incident, hazard and its consequences]*. これはの人々に影響を与えます *{Area] [City] [County] [State}*, 含む *[Describe location by reference to obvious geographic features, such as roads and rivers, rather than with abstract descriptions such as a one-mile, 1.8 kyd or 1.6 km radius of some intersection. The preferred method of describing the area should use compass directions and neighborhood and landmark names where*	あなたの安全のために、あなたは *[Recommended actions and extended instructions]* 動物の危険警告は、さらなる通知まで有効なままです。このメッセージは *{Message_Duration}* 以降、必要に応じて更新されます。 詳細については、*{www.Official_Web_Site.gov}* を確認するか、ローカルニュース メディアに合わせて調整してください。重大な緊急事態を報告する場合を除き、*{ 9_1_1}* に電話しないでください。	危険な動物	民事問題	安全性

OET-055		dangerous person threat	criminal activity	Safety	D	e.g. suspicious package or vehicle	CEM	civilEmerg	☒ Expected	☒ Severe	☒ Likely	*{Incident_Time}* Severe dangerous *[person or item]* issue likely in *{Short_Area] [City] [County] [State}*. *[Recommended Action]* expected until *[hh:mm] [am/pm]*.	*{Incident_Time}* Severe dangerous *[person or item]* issue likely in *{Short_Area] [City] [County] [State}*. *[Recommended Action]* expected until *[hh:mm] [am/pm]*.	*{Incident_Time}* Severe dangerous *[person or item]* issue likely in *{Short_Area] [City] [County] [State}*. *[Recommended Action]* expected until *[hh:mm] [am/pm]*.	*{Date} {Incident_Time}* Severe dangerous *[person or item]* issue likely in *{Short_Area] [City] [County] [State}*. *[Recommended Action]* expected until *[hh:mm] [am/pm]*.	The *{Official_Government_Agency}* has issued a Civil Emergency Message because a severe dangerous *{person or item}* issue is likely in the *{Area] [City] [County] [State}* area. At *{Incident_Time} {Day}*, *[Describe the incident, hazard and its consequences]*. This impacts people in *{Area] [City] [County] [State}*, including *[Describe location by reference to obvious geographic features, such as roads and rivers, rather than with abstract descriptions such*	For your safety, you should *[Recommended actions and extended instructions]* The dangerous *{person or item}* issue warning remains in effect until further notice. This message will be updated in *{Message_Duration}*, or sooner if needed. For more information, check *{www.Official_Web_Site.gov}*, or tune to local news media. Please do not call *{9_1_1}*, except to report a serious emergency.		3	*{Incident_Time}* 深刻な危険 *[person or item]* 可能性の高い問題 *{Short_Area] [City] [County] [State}*. *[Recommended Action]* 期待される まで *{hh:mm} {am/pm}*.	*{Incident_Time}* 深刻な危険 *[person or item]* 可能性の高い問題 *{Short_Area] [City] [County] [State}*. *[Recommended Action]* 期待される まで *{hh:mm} {am/pm}*.	*{Date} {Incident_Time}* 深刻な危険 *[person or item]* 可能性の高い問題 *{Short_Area] [City] [County] [State}*. *[Recommended Action]* 期待される まで *{hh:mm} {am/pm}*.	*{Official_Government_Agency}* は、重大な危険があるため、民事緊急メッセージを出した *{person or item}* 問題が発生する可能性があります *{Area] [City] [County] [State}* 領域。で *{Incident_Time} {Day}*, *[Describe the incident, hazard and its consequences]*. これはの人々に影響を与えます *{Area] [City] [County] [State}*, 含む *[Describe location by reference to obvious geographic features, such as roads and rivers, rather than with abstract descriptions such*	あなたの安全のために、あなたは *[Recommended actions and extended instructions]* 危険な *{person or item}* 問題の警告は、さらに通知されるまで有効です。このメッセージは *{Message_Duration}* 以降、必要に応じて更新されます。詳細については、*{www.Official_Web_Site.gov}* を確認するか、ローカルニュース メディアに合わせて調整してください。重大な緊急事態を報告する場合を除き、*{9_1_1}* に電話しないでください。	危険な人の脅威	犯罪行為	安全性
OET-056		debris flow; lahar	geophysical	Geophysical			FFW	flashFlood	☒ Immediate	☒ Extreme	☒ Likely	Immediate *{Incident_Time}* Extreme debris flow likely in *{Short_Area] [City] [County] [State}*. The *{Area}* has a flood and is overflowing. Evacuate to higher ground as rapidly as possible.	Immediate *{Incident_Time}* Extreme debris flow or lahar likely in *{Short_Area] [City] [County] [State}*. The *{Area}* has a flood and is overflowing. Evacuate to higher ground as rapidly as possible. Effective immediately until *[endDate] [hh:mm] [am/pm]*. *{Official_Government_Agency}*	Immediate *{Incident_Time}* Extreme debris flow or lahar likely in *{Short_Area] [City] [County] [State}*. The *{Area}* has a flood and is overflowing. Evacuate to higher ground as rapidly as possible. Effective immediately until *[endDay] [hh:mm] [am/pm]*. *{Official_Government_Agency}*	Immediately *{Date} {Incident_Time}* Extreme debris flow or lahar likely in *{Short_Area] [City] [County] [State}*. The *{Area}* has a flood and is overflowing. Evacuate to higher ground as rapidly as possible. Effective immediately until *[endDay}[hh:mm] [am/pm]*. *{Official_Government_Agency}*	Immediate *{Incident_Time}* Debris flow or lahar for *{Short_Area] [City] [County] [State}*. The *{Area}* has a flood and is overflowing. Evacuate to higher ground as rapidly as possible. *{Official_Government_Agency}*	Evacuate to higher ground immediately. Do not attempt to drive through floodwaters, turn around and go another way. *{www.Official_Web_Site.gov}*		2	即時 *{Incident_Time}* 極端な破片の流れやラハールの可能性が高い *{Short_Area] [City] [County] [State}*. ザ・*{Area}* 洪水があり、あふれています。できるだけ早く高台に避難してください。まで直ちに有効 *{hh:mm} {am/pm}*.	即時 *{Incident_Time}* 極端な破片の流れやラハールの可能性が高い *{Short_Area] [City] [County] [State}*. ザ・*{Area}* 洪水があり、あふれています。できるだけ早く高台に避難してください。まで直ちに有効 *{hh:mm} {am/pm}*.	即時 *{Date} {Incident_Time}* 極端な破片の流れやラハールの可能性が高い *{Short_Area] [City] [County] [State}*. ザ・*{Area}* 洪水があり、あふれています。できるだけ早く高台に避難してください。まで直ちに有効 *{hh:mm} {am/pm}*.	即時 *{Incident_Time}* 極端な破片の流れやラハールの可能性が高い *{Short_Area] [City] [County] [State}*. ザ・*{Area}* 洪水があり、あふれています。できるだけ早く高台に避難してください。まで直ちに有効 *{hh:mm} {am/pm}*. *{Official_Government_Agency}*	すぐに高台に避難します。洪水を通って運転しようとしないでください, 振り向くと、別の方法を行きます. *{www.Official_Web_Site.gov}*	土石流; ラハール	地球物理学	地球物理学
OET-057	EEE	demonstration: error or dummy test code	testing & system	Other	F		EEE	dumyEee	☒ Expected	☒ Moderate	☒ Observed	*{Incident_Time}* This is a test code. *{Official_Government_Agency}*	*{Date} {Incident_Time}* This is a test code. *{Official_Government_Agency}*		*{Date} {Incident_Time}* This is a test code. *{Official_Government_Agency}*	*{Date} {Incident_Time}* This is a test code. *{Official_Government_Agency}*		DUMMY		*{Incident_Time}* これはテストコードです。*{Official_Government_Agency}*	*{Incident_Time}* これはテストコードです。*{Official_Government_Agency}*	*{Incident_Time}* これはテストコードです。*{Official_Government_Agency}*	これはテストコードです。*{Official_Government_Agency}*. *{www.Official_Web_Site.gov is not relevant}*		デモンストレーション：エラーまたはダミーのテストコード	テストとシステム	その他
OET-057	LWT	demonstration: local WEA test (cell system)	testing & system	Other		(not other alerting distribution)	LWT	locWea	☒ Unknown	☒ Unknown	☒ Unknown						*{Date} {Incident_Time}* local WEA or SMS Broadcast test (mobile or cell system) *{www.Official_Web_Site.gov may be inappropriate}* Sent and logged by the originator.	NOT						*{Date} {Incident_Time}* ローカルWEAまたはSMSブロードキャストテスト(モバイルまたはセルシステム)*{www.Official_Web_Site.gov may be inappropriate}* 発信元によって送信され、ログに記録されます。	デモンストレーション：ローカルWEAテスト（セルシステム）	テストとシステム	その他
OET-057	NAT	demonstration: national audible test	testing & system	Other			NAT	testMessageNAT	☒ Expected	☒ Moderate	☒ Observed				*{Date} {Incident_Time}* This is an audible test. *{Official_Government_Agency}*	*{Incident_Time}* This is an audible test. *{Official_Government_Agency}*	*{www.Official_Web_Site.gov may be inappropriate}*		8			*{Date} {Incident_Time}* これは可聴テストです。*{Official_Government_Agency}*	*{Incident_Time}* これは可聴テストです。. *{Official_Government_Agency}*	*{www.Official_Web_Site.gov may be inappropriate}*	デモンストレーション：全国的な可聴テスト	テストとシステム	その他
OET-057	NPT	Nationwide Test of the Emergency Alert System	testing & system	Other	F		NPT	testMessageNPT	☒ Expected	☒ Moderate	☒ Observed	This is a Nationwide Test of the Emergency Alert System. No action is required by the public		This is a Nationwide Test of the Emergency Alert System. No action is required by the public	This is a Nationwide Test of the Emergency Alert System. *{Official_Government_Agency}*	*{Date} {Incident_Time}* This is a nationwide test of the Emergency Alert System issued by the Federal Emergency Management Agency covering the United States from *[Incident_Time]* until *[EndTime]*. This is only a test. No action is required by the public. *{Official_Government_Agen*	*{www.Official_Web_Site.gov may be inappropriate}*		8			これは国家定期試験です。*{Official_Government_Agency}*	*{Date} {Incident_Time}* これは国家定期試験です。*{Official_Government_Agency}*	*{www.Official_Web_Site.gov may be inappropriate}*	デモンストレーション：全国定期テスト	テストとシステム	その他
OET-057	NST	demonstration: national silent or security test	testing & system	Other			NST	natSil	☒ Expected	☒ Moderate	☒ Observed				This is a *{silent/security}* test. *{Official_Government_Agency}*	*{Date} {Incident_Time}* This is a *{silent/security}* test. *{Official_Government_Agency}*	A silent test is transmitted, it is useful for analog testing. A security test has no audio and is logged and reported but not transmitted further if received. *{www.Official_Web_Site.gov may be inappropriate}*		8			これは {サイレント/セキュリティ} テストです。*{Official_Government_Agency}*	*{Date} {Incident_Time}* これは {サイレント/セキュリティ} テストです。*{Official_Government_Agency}*	*{www.Official_Web_Site.gov may be inappropriate}*	サイレントテストが送信され、アナログテストに有用です。セキュリティテストにはオーディオがなく、ログに記録され、報告されますが、受信した場合はそれ以上送信されません。デモ：全国サイレントテスト	テストとシステム	その他
OET-057	RHT	demonstration: required heartbeat test	testing & system	Other		heartbeat, digital only	RHT	testMessageRHT	☒ Expected	☒ Moderate	☒ Unknown					*{there is no text with this message}*	{there is no www.Official_Web_Site.gov with this message. The logging of this message is disabled by default. Otherwise *{Date} {hh:mm:ss}* and content is		2				*{there is no text with this message}*	{このメッセージにwww.Official_Web_Site.govはありません。このメッセージのログは、デフォルトでは無効になっています。それ以外の場合は *{Date} {hh:mm:ss}*	デモンストレーション：必要な心拍テスト	テストとシステム	その他
OET-057	RMT	demonstration: required monthly test	testing & system	Other			RMT	testMessageRMT	☒ Unknown	☒ Minor	☒ Unknown	*{Incident_Time}* Monthly test for *[Area Name]*.	*{Incident_Time}* Monthly test for *[Area_Name]*. (When digital opt-out is implemented add "Get Improved Emergency Alerting and avoid hearing this test.")	*{Incident_Time}* Monthly test for *[Area_Name]*. (When digital opt-out is implemented add "Get Improved Emergency Alerting and avoid hearing this test.")	*{Date} {Incident_Time}* Monthly test for *[Area_Name]*. (When digital opt-out is implemented add "Get Improved Emergency Alerting and avoid hearing this test.")	*{Incident_Time}* This is a coordinated monthly test of the Emergency Alert System for the *[Area_Name]*. This is only a test. We are testing equipment that can quickly warn you during emergencies.	If this had been an actual emergency, important information would have followed the alert tone you just heard. This concludes this test (optional: by *{Official_Government_Agency}* or *[Official_Originator]*).		3	*{Incident_Time}* 月次テスト *[Area_Name]*	*{Incident_Time}* 月次テスト *[Area_Name]* の月次テスト。(デジタルオプトアウトが実装されている場合は、「緊急アラートの改善を取得し、このテストを聞かないようにする」を追加します。	*{Date} {Incident_Time}* 月次テスト *[Area_Name]* の月次テスト。(デジタルオプトアウトが実装されている場合は、「緊急アラートの改善を取得し、このテストを聞かないようにする」を追加します。	*{Incident_Time}* 月次テスト *[Area_Name]* の月次テスト。(デジタルオプトアウトが実装されている場合は、「緊急アラートの改善を取得し、このテストを聞かないようにする」を追加します。	これが実際の緊急事態だったら、重要な情報はあなたが聞いた警告トーンに従っていたでしょう。これでこのテストは終了します (省略可能: *{Official_Government_Agency}* *{www.Official_Web_Site.gov}*	デモンストレーション：毎月のテストが必要	テストとシステム	その他
OET-057	RWT	demonstration: required weekly test	testing & system	Other			RWT	testMessageRWT	☒ Unknown	☒ Minor	☒ Unknown	*{Incident_Time}* Weekly test for *[Area Name]*.	*{Incident_Time}* Weekly test for *[Area_Name]*. (When digital opt-out is implemented add "Get Improved Emergency Alerting and avoid hearing this test.")	*{Incident_Time}* Weekly test for *[Area_Name]*. (When digital opt-out is implemented add "Get Improved Emergency Alerting and avoid hearing this test.")	*{Date} {Incident_Time}* Weekly test for *[Area_Name]*. (When digital opt-out is implemented add "Get Improved Emergency Alerting and avoid hearing this test.")	coordinated Weekly test of the Emergency Alert System for the *[Area_Name]*. This is only a test. We are testing equipment that can quickly warn you during emergencies. (Every second week select the test polygon for new receivers and add "This test is that your receiver has been installation configured. Please do the registration process online for proper alerting operation of your receiver.")	If this had been an actual emergency, important information would have followed the alert tone you just heard. This concludes this test (optional: by *{Official_Government_Agency}* or *[Official_Originator])*. *{www.Official_Web_Site.gov}*		7	*{Incident_Time}* *[Area_Name]* の毎週のテスト。	*{Incident_Time}* *[Area_Name]* の毎週のテスト。(デジタルオプトアウトが実装されている場合は、「緊急アラートの改善を取得し、このテストを聞かないようにする」を追加します。	*{Date} {Incident_Time}* *[Area_Name]* の毎週のテスト。(デジタルオプトアウトが実装されている場合は、「緊急アラートの改善を取得し、このテストを聞かないようにする」を追加します。	*{Incident_Time}* これは*[Area_Name]* の緊急警報システムの調整された毎週のテストです。これは単にテストです。緊急時に迅速に警告できる機器をテストしています。(毎週、新しい受信機のテストポリゴンを選択し、「このテストは、受信機がインストールされている構成されています。受信機の適切なアラート操作のために、オンラインで登録プロセスを行ってください。	これが実際の緊急事態だったら、重要な情報はあなたが聞いた警告トーンに従っていたでしょう。これでこのテストは終了します (省略可能: *{Official_Government_Agency}* *{www.Official_Web_Site.gov}*	デモンストレーション：毎週のテストが必要	テストとシステム	その他
OET-057	RYT	demonstration: required yearly test	testing & system	Other			RYT	testMessageRYT	☒ Unknown	☒ Minor	☒ Unknown	*{Incident_Time}* Yearly test for *[Area Name]*.	*{Incident_Time}* Yearly test for *[Area_Name]*. (When digital opt-out is implemented add "Get Improved Emergency Alerting and avoid hearing this test.")	*{Incident_Time}* Yearly test for *[Area_Name]*. (When digital opt-out is implemented add "Get Improved Emergency Alerting and avoid hearing this test.")	*{Incident_Time}* Yearly test for *[Area_Name]*. (When digital opt-out is implemented add "Get Improved Emergency Alerting and avoid hearing this test.")	*{Date} {Incident_Time}* Yearly test for *[Area_Name]*. (When digital opt-out is implemented add "Get Improved Emergency Alerting and avoid hearing this test.") *{Official_Government_Agency}*	Ensure that you have improved Emergency Alerting, and that your radio and TV is registered for warranty with the manufacturer including your address, which is used for your location. This may also apply to radios unless navigation is incorporated as might be in vehicles. *{www.Official_Web_Site.gov}*. This alert MAY be transmitted at Daylight Saving time changes with the corrected time for radio alarm clocks to		2	*{Incident_Time}* 年間テスト *[Area Name]*.	*{Date} {Incident_Time}* 年間テスト *[Area_Name]*. (デジタルオプトアウトが実装されると、「緊急アラートの改善を取得し、このテストを聞かないようにする」を追加します。 ») *{Official_Government_Agency}*	*{Date} {Incident_Time}* 年間テスト *[Area_Name]*. (デジタルオプトアウトが実装されると、「緊急アラートの改善を取得し、このテストを聞かないようにする」を追加します。 ») *{Official_Government_Agency}*	*{Date} {Incident_Time}* 年間テスト *[Area_Name]*. (デジタルオプトアウトが実装されると、「緊急アラートの改善を取得し、このテストを聞かないようにする」を追加します。 ») *{Official_Government_Agency}*	緊急時アラートが改善され、お客様の所在地に使用される住所を含む製造元に保証のためにテレビが登録されていることを確認します。これは、車両のようにナビゲーションが組み込まれていない限り、ラジオにも適用される場合があります。*{www.Official_Web_Site.gov}*。このアラートは、ラジオアラームクロックが自動的に年に2回更新されるように補正された時間で夏時間の変更時に送信される場合があります。	デモンストレーション：必要な毎年のテスト	テストとシステム	その他
OET-058		dense fog	air hazard	Meteorological	E		FOW	fog	☒ Expected	☒ Severe	☒ Likely	*{Incident_Time}* Severe dense fog likely in *{Short_Area] [City] [County] [State}*. *[Recommended Action]* expected until *[hh:mm] [am/pm]*.	*{Incident_Time}* Severe dense fog likely in *{Short_Area] [City] [County] [State}*. *[Recommended Action]* expected until *[hh:mm] [am/pm]*.		*{Date} {Incident_Time}* Severe dense fog likely in *{Short_Area] [City] [County] [State}*. *[Recommended Action]* expected until *[hh:mm] [am/pm]*.	*{Incident_Time}* Severe dense fog likely in *{Short_Area] [City] [County] [State}*. *[Recommended Action]* expected until *[hh:mm] [am/pm]*.	Fog may be in patches so be prepared to slow down when driving at speed. *{www.Official_Web_Site.gov}*		5	*{Incident_Time}* で可能性が高い厳しい濃霧 *{Short_Area] [City] [County] [State}*. *[Recommended Action]* 期待される まで *{hh:mm} {am/pm}*.	*{Incident_Time}* で可能性が高い厳しい濃霧 *{Short_Area] [City] [County] [State}*. *[Recommended Action]* 期待される まで *{hh:mm} {am/pm}*.	*{Date} {Incident_Time}* で可能性が高い厳しい濃霧 *{Short_Area] [City] [County] [State}*. *[Recommended Action]* 期待される まで *{hh:mm} {am/pm}*.	*{Incident_Time}* で可能性が高い厳しい濃霧 *{Short_Area] [City] [County] [State}*. *[Recommended Action]* 期待される まで *{hh:mm} {am/pm}*.	霧はパッチにあるかもしれないので、スピードで運転するときに減速する準備をしてください。*{www.Official_Web_Site.gov}*	濃い霧	空気の危険	気象学

OET-059		dense smoke	air hazard	Fire	A		SUW	smokeAir	☒ Expected	☒ Severe	☒ Likely	Severe dense smoke is likely for *[location] [City] [County] [State] {Incident_Time}* expected until *[hh:mm]. {Details}.*	Severe dense smoke is likely for *[location] [City] [County] [State] {Incident_Time}* expected until *[hh:mm]. {Details}.*		Severe dense smoke is likely for *[location] [City] [County][State] {Date} {Incident_Time}* expected until *[hh:mm]. {Details}.*	The *{Official_Government_Agency}* has a severe smoke or plume likely for *[location] [City] [County] [State]* expected *{Incident_Time}* until *[hh:mm]. {Details}.*	You are advised to go indoors and close windows and shut off ventilation. When driving shut off the car ventilation. Avoid the area of the smoke. As the smoke may rapidly get thicker rapidly, slow down and be prepared to stop. Using a suitable mask to reduce smoke inhalation may be advisable. People with respiratory or heart disease, the elderly, and children should remain indoors. *{www.Official_Web_Site.gov}*	4	重度の濃い煙が *[location] [City] [County] [State] {Incident_Time}* 期待される まで *[hh:mm]. {Details}.*	重度の濃い煙が *[location] [City] [County] [State] {Incident_Time}* 期待される まで *[hh:mm]. {Details}.*	重度の濃い煙が *[location] [City] [County] [State] {Date} {Incident_Time}* 期待される まで *[hh:mm]. {Details}.*	ザ・*{Official_Government_Agency}* 重度の煙やプルームがある *[location] [City] [County] [State]* 期待される *{Incident_Time}* .まで *[hh:mm]. {Details}.*	屋内に行き、窓を閉めて換気を止めるのが勧められています。運転時は車の換気を止める。煙の領域を避けてください。煙が急速に厚くなる可能性があるため、減速し、停止する準備をしてください。*{www.Official_Web_Site.gov}*	濃い煙	空気の危険	火
OET-060		diesel fuel issue	utility issue	Infrastructure	F		UTD	Diesel	☒ Expected	☒ Severe	☒ Observed	*{Incident_Time}* Severe diesel fuel issue observed in *{Short_Area] [City] [County] [State}. [Recommended Action]* expected until *[hh:mm] [am/pm] [Day].*	*{Incident_Time}* Severe diesel fuel issue observed in *{Short_Area] [City] [County] [State}. [Recommended Action]* expected until *[hh:mm] [am/pm] [Day].*		*{Date} {Incident_Time}* Severe diesel fuel issue observed in *{Short_Area] [City] [County] [State}. [Recommended Action]* expected until *[hh:mm] [am/pm] [Day].*	*{Incident_Time}* Severe diesel fuel issue observed in *{Short_Area] [City] [County] [State}. [Recommended Action]* expected until *[hh:mm] [am/pm] [Day].*	Diesel issue. If travelling to another area, consider purchase there *{locations}. {www.Official_Web_Site.gov}*	9	*{Incident_Time}* で観察された深刻なディーゼル燃料の問題 *{Short_Area] [City] [County] [State}. [Recommended Action]* 期待される まで *{hh:mm}*	*{Incident_Time}* で観察された深刻なディーゼル燃料の問題 *{Short_Area] [City] [County] [State}. [Recommended Action]* 期待される まで *{hh:mm}*	*{Date} {Incident_Time}* で観察された深刻なディーゼル燃料の問題 *{Short_Area] [City] [County] [State}. [Recommended Action]* 期待される まで *{hh:mm}*	*{Incident_Time}* で観察された深刻なディーゼル燃料の問題 *{Short_Area] [City] [County] [State}. [Recommended Action]* 期待される まで *{hh:mm}*	ディーゼルの問題。別の地域に旅行する場合は、そこで購入することを検討してください *{locations}. {www.Official_Web_Site.gov}*	ディーゼル燃料の問題	ユーティリティの問題	インフラ
OET-061	C	disease: communicable	health issue	Health			DCW	communicable	☒ Expected	☒ Moderate	☒ Observed	*{Incident_Time}* Moderate communicable disease observed in *{Short_Area] [City] [County] [State}. [Recommended Action]* expected until *[hh:mm] [am/pm] [endDay].*	*{Incident_Time}* Moderate communicable disease observed in *{Short_Area] [City] [County] [State}. [Recommended Action]* expected until *[hh:mm] [am/pm] [endDay].*		*{Date} {Incident_Time}* Moderate communicable disease observed in *{Short_Area] [City] [County] [State}. [Recommended Action]* expected until *[hh:mm] [am/pm] [Day].*	The *{Official_Government_Agency}* has a moderate communicable disease observed in *{City} [County] {State}*. At *{Incident_Time} {Day}, [Describe the incident, hazard and its consequences]*. This impacts people in *{Area} [City] [County] [State}*, including *[Describe location by reference to obvious geographic features, such as roads and rivers, rather than with abstract descriptions such as a one-mile, 1.8 kyd or 1.6 km radius of some intersection. The preferred method of describing the area should use compass directions and neighborhood and landmark names where appropriate.].* People in other areas in	*{Incident_Time}* Moderate communicable disease observed in *{Short_Area] [City] [County] [State}. [Recommended Action]* expected until *[endDay] [hh:mm] [am/pm].* The use of masks and other personal protective equipment may be preferred.	7	*{Incident_Time}* 中等度の伝染性疾患が観察される *{Short_Area] [City] [County] [State}. [Recommended Action]* 期待される まで *{hh:mm} {am/pm} {Day}.*	*{Incident_Time}* 中等度の伝染性疾患が観察される *{Short_Area] [City] [County] [State}. [Recommended Action]* 期待される まで *{hh:mm} {am/pm} {Day}.*	*{Date} {Incident_Time}* 中等度の伝染性疾患が観察される *{Short_Area] [City] [County] [State}. [Recommended Action]* 期待される まで *{hh:mm} {am/pm} {Day}.*	ザ・*{Official_Government_Agency}* で観察される中等度の伝染性疾患を有する *{City} [County] {State}*. で *{Incident_Time} {Day}, [Describe the incident, hazard and its consequences]*. これはの人々に影響を与えます *{Area] [City] [County] [State}*, 含む *[Describe location by reference to obvious geographic features, such as roads and rivers, rather than with abstract descriptions such as a one-mile, 1.8 kyd or 1.6 km radius of some intersection. The preferred method of describing the area should use compass directions and neighborhood and landmark names where appropriate.].*	*{Incident_Time}* 中等度の伝染性疾患が観察される *{Short_Area] [City] [County] [State}. [Recommended Action]* 期待される まで *{hh:mm} {am/pm} {Day}.* マスクおよび他の個人的な保護具の使用が好ましくてもよい。	病気：伝染性	健康問題	健康
OET-061	Z	disease: inter-animal & human	health issue, publ	Health		zoonotic disease, see O+G75ET-046 also	ZDW	*zoonoticDis*	☒ Immediate	☒ Severe	☒ Observed	*{Incident_Time}* Severe inter-species disease is observed in *{Short_Area] [City] [County] [State}. [Recommended Action]* immediately until *[hh:mm] [am/pm].*	*{Date} {Incident_Time}* Severe inter-species disease is observed in *{Short_Area] [City] [County] [State}. [Recommended Action]* immediately until *[hh:mm] [am/pm].*		*{Date} {Incident_Time}* Severe inter-species disease is observed in *{Short_Area] [City] [County] [State}. [Recommended Action]* immediately until *[hh:mm] [am/pm].*	The *{Official_Government_Agency}* has a severe interspecies disease observed in *{City} {County} {State}*. At *{Incident_Time} {Day}, [Describe the incident, hazard and its consequences].* This impacts people in *{Area} [City] [County] [State}*, including *[Describe location by reference to obvious geographic features, such as roads and rivers, rather than with abstract descriptions such as a one-mile, 1.8 kyd or 1.6 km radius of some intersection. The preferred method of describing the area should use compass directions and neighborhood and landmark names where appropriate.].* People in other areas in	For the interspecies disease you should immediately *[Recommended actions and extended instructions]*. The warning remains in effect until further notice. This message will be updated in *{Message_Duration}*, or sooner if needed. For more information, check *{www.Official_Web_Site.gov}*, or tune to local news media. Please call *{9_1_1}* only for a serious emergency.	7	*{Incident_Time}* 重篤な種間疾患が観察される *{Short_Area] [City] [County] [State}. [Recommended Action]* すぐに まで *{hh:mm} {am/pm}.*	*{Incident_Time}* 重篤な種間疾患が観察される *{Short_Area] [City] [County] [State}. [Recommended Action]* すぐに まで *{hh:mm} {am/pm}.*	*{Date} {Incident_Time}* 重篤な種間疾患が観察される *{Short_Area] [City] [County] [State}. [Recommended Action]* すぐに まで *{hh:mm} {am/pm}.*	ザ・*{Official_Government_Agency}* で観察される重篤な種間疾患がある *{City} {County} {State}*. で *{Incident_Time} {Day}, [Describe the incident, hazard and its consequences].* これはの人々に影響を与えます *{Area] [City] [County] [State}*, 含む *[Describe location by reference to obvious geographic features, such as roads and rivers, rather than with abstract descriptions such as a one-mile, 1.8 kyd or 1.6 km radius of some intersection. The preferred method of describing the area should use compass directions and neighborhood and landmark names where appropriate.].* の他の地域の人々 *{Area}*	種間疾患については、すぐにする必要があります *[Recommended actions and extended instructions]*. 警告は、さらに通知されるまで有効です。このメッセージは *{Message_Duration}* 以降、必要に応じて更新されます。詳細については、*{ www.Official_Web_Site.gov}* を確認するか、ローカルニュース メディアに合わせて調整してください。重大な緊急事態が発生した場合は、*{9_1_1}* までお電話ください。	病気：動物間および人間	健康問題、公衆衛生	健康
OET-061	P	disease: plant or plant pest	health issue (see (	Environmental			AGA	plantInfect	☒ Expected	☒ Moderate	☒ Observed	*{Incident_Time}* Moderate plant disease/pest emergency observed in *{Short_Area] [City] [County] [State}. [Recommended Action]* expected until *[hh:mm] [am/pm].*	*{Incident_Time}* Moderate plant disease/pest emergency observed in *{Short_Area] [City] [County] [State}. [Recommended Action]* expected until *[hh:mm] [am/pm].*	*{Incident_Time}* Moderate plant disease/pest emergency observed in *{Short_Area] [City] [County] [State}. [Recommended Action]* expected until *[hh:mm] [am/pm].*	*{Date} {Incident_Time}* Moderate plant disease/pest emergency observed in *{Short_Area] [City] [County] [State}. [Recommended Action]* expected until *[hh:mm] [am/pm].*	The *{Official_Government_Agency}* has a moderate plant disease or pest emergency observed in *{City} {County} {State}*. At *{Incident_Time} {Day}, [Describe the incident, hazard and its consequences]*. This may impact people in *{Area} [City] [County] [State}*, including *[Describe location by reference to obvious geographic features, such as roads and rivers, rather than with abstract descriptions such as a one-mile, 1.8 kyd or 1.6 km radius of some intersection. The preferred method of describing the area should use compass directions and neighborhood and landmark names where appropriate.].* People in other areas in	For the plant disease or pest emergency, you should expect to *[Recommended actions and extended instructions].* The plant disease or pest emergency remains in effect until further notice. This message will be updated in *{Message_Duration}*, or sooner if needed. For more information, check *{www.Official_Web_Site.gov}*, or tune to local news media. Please do not call *{9_1_1}*, except for a serious emergency.	8	*{Incident_Time}* 中程度の植物病害/害虫の緊急事態が *{Short_Area] [City] [County] [State}. [Recommended Action]* 期待される まで *{hh:mm} {am/pm}.*	*{Incident_Time}* 中程度の植物病害/害虫の緊急事態が *{Short_Area] [City] [County] [State}. [Recommended Action]* 期待される まで *{hh:mm} {am/pm}.*	*{Date} {Incident_Time}* 中程度の植物病害/害虫の緊急事態が *{Short_Area] [City] [County] [State}. [Recommended Action]* 期待される まで *{hh:mm} {am/pm}.*	ザ・*{Official_Government_Agency}* 中程度の植物病害または害虫の緊急事態が観察された *{City} {County} {State}*. で *{Incident_Time} {Day}, [Describe the incident, hazard and its consequences]*. これはの人々に影響を与える可能性があります *{Area} [City] [County] [State}*, 含む *[Describe location by reference to obvious geographic features, such as roads and rivers, rather than with abstract descriptions such as a one-mile, 1.8 kyd or 1.6 km radius of some intersection. The preferred method of describing the area should use compass directions and neighborhood and landmark names where*	植物の病気や害虫の緊急事態については、あなたは期待する必要があります *[Recommended actions and extended instructions].* 植物病害または害虫の緊急事態は、追って通知があるまで有効です。このメッセージはで更新されます *{Message_Duration}* 以降、必要に応じて更新されます。詳細については、*{ www.Official_Web_Site.gov}* を確認するか、ローカルニュース メディアに合わせて調整してください。重大な緊急事態を除き、*{9_1_1}* に電話しないでください。	病気：植物	洪水	環境
OET-061	A	disease: aquatic animal	health issue	Health			AQW	aqAnimalDiseas	☒ Expected	☒ Severe	☒ Observed	*{Incident_Time}* Severe aquatic animal disease emergency observed in *{Short_Area] [City] [County] [State}. [Recommended Action]* expected until *[hh:mm] [am/pm].*	*{Incident_Time}* Severe aquatic animal disease emergency observed in *{Short_Area] [City] [County] [State}. [Recommended Action]* expected until *[hh:mm] [am/pm].*	*{Incident_Time}* Severe aquatic animal disease emergency observed in *{Short_Area] [City] [County] [State}. [Recommended Action]* expected until *[hh:mm] [am/pm].*	*{Date} {Incident_Time}* Severe aquatic animal disease emergency observed in *{Short_Area] [City] [County] [State}. [Recommended Action]* expected until *[hh:mm] [am/pm].*	The *{Official_Government_Agency}* has a severe aquatic animal disease emergency observed in *{Area}{City} [County] {State}*. At *{Incident_Time} {Day}, [Describe the incident, hazard and its consequences]*. This may impact people in *{Area} [City] [County] [State}*, including *[Describe location by reference to obvious geographic features, such as roads and rivers, rather than with*	For the Agricultural Emergency or Animal Health, you should expect to *[Recommended actions and extended instructions]*. The Agricultural Emergency remains in effect until further notice. This message will be updated in *{Message_Duration}*, or sooner if needed. For more information, check *{www.Official_Web_Site.gov}*, or tune to local news media. Please do not call *{9_1_1}*, except for a	9	*{Incident_Time}* で観察される重度の水生動物病の緊急事態 *{Short_Area] [City] [County] [State}. [Recommended Action]* 期待される まで *{hh:mm} {am/pm}.*	*{Incident_Time}* で観察される重度の水生動物病の緊急事態 *{Short_Area] [City] [County] [State}. [Recommended Action]* 期待される まで *{hh:mm} {am/pm}.*	*{Date} {Incident_Time}* で観察される重度の水生動物病の緊急事態 *{Short_Area] [City] [County] [State}. [Recommended Action]* 期待される まで *{hh:mm} {am/pm}.*	ザ・*{Official_Government_Agency}* で観察される重篤な水生動物病の緊急事態を持っています *{Area}{City} [County] {State}*. で *{Incident_Time} {Day}, [Describe the incident, hazard and its consequences]*. これはの人々に影響を与える可能性があります *{Area} [City] [County] [State}*, 含む *[Describe location by reference to obvious geographic features, such as roads and rivers, rather*	農業緊急事態または動物の健康のために、あなたは *[Recommended actions and extended instructions]*. 農業緊急事態は、さらなる通知まで有効なままです。このメッセージは *{Message_Duration}* 以降、必要に応じて更新されます。詳細については、*{ www.Official_Web_Site.gov}* を確認するか、ローカルニュース メディアに合わせて調整してください。重大な緊急事態を除き、*{9_1_1}* に電話しないでください。	病気：水生動物	インフラの問題	健康
OET-062		disease outbreak	health issue	Health			DOW		☒ Immediate	☒ Severe	☒ Observed	*{Incident_Time}* Immediate contagious disease outbreak observed in *{Short_Area] [City] [County] [State}. [Recommended Action]* expected until *[hh:mm] [am/pm] [Day].*	*{Incident_Time}* Immediate contagious disease outbreak observed in *{Short_Area] [City] [County] [State}. [Recommended Action]* expected until *[hh:mm] [am/pm] [Day].*		*{Date} {Incident_Time}* Immediate contagious disease outbreak observed in *{Short_Area] [City] [County] [State}. [Recommended Action]* expected until *[hh:mm] [am/pm] [Day].*	The *{Official_Government_Agency}* has an Immediate severe contagious disease outbreak observed in *{City} [County]{State}*. At *{Incident_Time}{Day}, [Describe the incident, hazard and its consequences].* This impacts people in *{Area} [City] [County] [State},* including *[Describe location by reference to obvious geographic features, such as roads and rivers, rather than with*	For the contagious disease you should expect to *[Recommended actions and extended instructions]*. The warning remains in effect until further notice. This message will be updated in *{Message_Duration}*, or sooner if needed. For more information, check *{www.Official_Web_Site.gov}*, or tune to local news media. Please call *{9_1_1}* for a serious emergency. The use of masks and other personal protective	3	*{Incident_Time}* で観察された即時伝染病の発生 *{Short_Area] [City] [County] [State}. [Recommended Action]* 期待される まで *{hh:mm} {am/pm} {Day}.*	*{Incident_Time}* で観察された即時伝染病の発生 *{Short_Area] [City] [County] [State}. [Recommended Action]* 期待される まで *{hh:mm} {am/pm} {Day}.*	*{Date} {Incident_Time}* で観察された即時伝染病の発生 *{Short_Area] [City] [County] [State}. [Recommended Action]* 期待される まで *{hh:mm} {am/pm} {Day}.*	ザ・*{Official_Government_Agency}* で観察される即時の重篤な伝染病の流行を有する *{City} [County] {State}*. で *{Incident_Time} {Day}, [Describe the incident, hazard and its consequences].* これはの人々に影響を与えます *{Area} [City] [County] [State},* 含む *[Describe location by reference to obvious geographic features, such as roads and rivers, rather than with*	伝染病のために、あなたは期待する必要があります *[Recommended actions and extended instructions]*. 警告は、さらに通知されるまで有効です。このメッセージは *{Message_Duration}* 以降、必要に応じて更新されます。詳細については、*{ www.Official_Web_Site.gov}* を確認するか、ローカルニュース メディアに合わせて調整してください。重大な緊急事態が発生した場合は、*{9_1_1}* までお電話ください。マス	病気アウトブレイク	民事問題	健康
OET-063		drought	weather	Meteorological			DRA	drought	☒ Expected	☒ Severe	☒ Observed	Drought observed. Conserve water usage in *{County} {State}* from *[Incident_Time]* expected until *[hh:mm] [Day].*	Drought observed. Conserve water usage in *{County} {State}* from *[Incident_Time]* expected until *[hh:mm] [Day].*		Drought observed. Conserve water usage in *{County} {State}* from *[Date] {Incident_Time}* expected until *[hh:mm]*	Drought observed. Conserve water usage in *{County} {State}* from *[Incident_Time]* expected until *[hh:mm] [Day].*	Drought observed. Conserve water usage. This is expected until *{endDate}*. *{www.Official_Web_Site.gov}*	9	十はつが観測された。での水の使用量を節約 *{County} {State}* 差出人 *[Incident_Time]* 期待される まで *{hh:mm} [Day].*	十はつが観測された。での水の使用量を節約 *{County} {State}* 差出人 *[Incident_Time]* 期待される まで *{hh:mm} [Day].*	十はつが観測された。での水の使用量を節約 *{County} {State}* 差出人 *[Date] {Incident_Time}* 期待される まで *{hh:mm}*	十はつが観測された。での水の使用量を節約 *{County} {State}* 差出人 *[Incident_Time]* 期待される まで *{hh:mm} [Day].*	十はつが観測された。水の使用量を節約します。これは、次の場合に予想されます *{endDate}*. *{www.Official_Web_Site.gov*	干ばつ	民事問題	気象学
OET-064		drug safety	health issue	Safety			DRW	drugSafety	☒ Expected	☒ Severe	☒ Observed	*{Incident_Time}* Severe drug safety *[name]* observed *{Short_Area] [City] [County] [State}. [Recommended Action]* expected until *[endDay] [hh:mm] [am/pm].*	*{Incident_Time}* Severe drug safety *[name]* observed in *{Short_Area] [City] [County] [State}. [Recommended Action]* expected until *[endDay] [hh:mm] [am/pm].*	*{Incident_Time}* Severe drug safety *[name]* observed in *{Short_Area] [City] [County] [State}. [Recommended Action]* expected until *[endDay] [hh:mm] [am/pm].*	*{Date} {Incident_Time}* Severe drug safety *[name]* observed in *{Short_Area] [City] [County] [State}. [Recommended Action]* expected until *[endDay] [hh:mm] [am/pm].*	*{Incident_Time}* Severe drug safety *[name]* observed in *{Short_Area] [City] [County] [State}. [Recommended Action]* expected until *[endDay] [hh:mm] [am/pm]. {Official_Government_Agen*	Return the questionable drug to the pharmacy for correct prescription. *{www.Official_Web_Site.gov}*	7	*{Incident_Time}* 重度の薬物安全性 *[name]* で観察される *{Short_Area] [City] [County] [State}. [Recommended Action]* 期待される まで *{hh:mm} {am/pm}.*	*{Incident_Time}* 重度の薬物安全性 *[name]* で観察される *{Short_Area] [City] [County] [State}. [Recommended Action]* 期待される まで *{hh:mm} {am/pm}.*	*{Date} {Incident_Time}* 重度の薬物安全性 *[name]* で観察される *{Short_Area] [City] [County] [State}. [Recommended Action]* 期待される まで *{hh:mm} {am/pm}.*	*{Incident_Time}* 重度の薬物安全性 *[name]* で観察される *{Short_Area] [City] [County] [State}. [Recommended Action]* 期待される まで *{hh:mm} {am/pm}. {Official_Government_Agen*	正しい処方箋のために薬局に疑わしい薬を返します。*{www.Official_Web_Site.gov}*	医薬品の安全性	犯罪行為	安全性

OET-065		drug supply	health issue	Safety			DRS	drugSupply	☒ Expected	☒ Severe	☒ Likely	*{Incident_Time}* Severe drug supply issue likely for *[name]* observed *{Short_Area] [City] [County] [State}. [Recommended Action]* expected until *[hh:mm] [am/pm].*	*{Incident_Time}* Severe drug supply issue likely for *[name]* observed *{Short_Area] [City] [County] [State}. [Recommended Action]* expected until *[hh:mm] [am/pm].*	*{Incident_Time}* Severe drug supply issue likely for *[name]* observed *{Short_Area] [City] [County] [State}. [Recommended Action]* expected until *[hh:mm] [am/pm].*	*{Date} {Incident_Time}* Severe drug supply issue likely for *[name]* observed *{Short_Area] [City] [County] [State}. [Recommended Action]* expected until *[hh:mm] [am/pm].*	*{Incident_Time}* Severe drug supply issue likely for *[name]* observed *{Short_Area] [City] [County] [State}. [Recommended Action]* expected until *[hh:mm] [am/pm]. {Official_Government_Agen*	*{www.Official_Web_Site.gov }*	7	*{Incident_Time}* 深刻な薬物供給問題が発生する可能性が高い *[name]* 観察 *{Short_Area] [City] [County] [State}. [Recommended Action]* 期待される まで *{hh:mm} {am/pm}.*	*{Incident_Time}* 深刻な薬物供給問題が発生する可能性が高い *[name]* 観察 *{Short_Area] [City] [County] [State}. [Recommended Action]* 期待される まで *{hh:mm} {am/pm}.*	*{Date} {Incident_Time}* 深刻な薬物供給問題が発生する可能性が高い *[name]* 観察 *{Short_Area] [City] [County] [State}. [Recommended Action]* 期待される まで *{hh:mm} {am/pm}.*	*{Incident_Time}* 深刻な薬物供給問題が発生する可能性が高い *[name]* 観察 *{Short_Area] [City] [County] [State}. [Recommended Action]* 期待される まで *{hh:mm} {am/pm}. {Official_Government_Agen*	*{www.Official_Web_Site.gov }*	薬物供給	地球物理学	安全性
OET-066		dust storm	air hazard	Meteorological	E		DSW	dustStorm	☒ Expected	☒ Severe	☒ Observed	*{Incident_Time}* Severe dust storm is observed in *{Short_Area] [City] [County] [State}. [Description & Recommended Action]* expected until *[hh:mm] [am/pm].*	*{Incident_Time}* Severe dust storm is observed in *{Short_Area] [City] [County] [State}. [Description & Recommended Action]* expected until *[hh:mm] [am/pm].*	*{Incident_Time}* Severe dust storm is observed in *{Short_Area] [City] [County] [State}. [Description & Recommended Action]* expected until *[hh:mm] [am/pm].*	*{Date} {Incident_Time}* Severe dust storm is observed in *{Short_Area] [City] [County] [State}. [Description & Recommended Action]* expected until *[hh:mm] [am/pm].*	*{Official_Government_Agency}* has a severe dust storm observed in *{City} [County} {State}*. At *{Incident_Time} {Day}, [Describe the incident, hazard and its consequences].* This impacts people in *{Area] [City] [County] [State}* including *[Describe location by reference to obvious geographic features, such as roads and rivers, rather than with abstract descriptions such as a one-mile, 1.8 kyd or 1.6 km radius of some intersection. The preferred method of describing the area should use compass directions and neighborhood and landmark names where appropriate.]*	The use of masks is recommended. HVAC evaporators may become contaminated and condensers become clogged. *{www.Official_Web_Site.gov }*	3	*{Incident_Time}* 激しい砂嵐が観測される *{Short_Area] [City] [County] [State}. [Description & Recommended Action]* 期待される まで *{hh:mm} {am/pm}.*	*{Incident_Time}* 激しい砂嵐が観測される *{Short_Area] [City] [County] [State}. [Description & Recommended Action]* 期待される まで *{hh:mm} {am/pm}.*	*{Date} {Incident_Time}* 激しい砂嵐が観測される *{Short_Area] [City] [County] [State}. [Description & Recommended Action]* 期待される まで *{hh:mm} {am/pm}.*	*{Official_Government_Agency}* で見られる砂嵐がある *{City} [County] {State}*. で *{Incident_Time} {Day}, [Describe the incident, hazard and its consequences].* これはの人々に影響を与えます *{Area] [City] [County] [State}* 含む *[Describe location by reference to obvious geographic features, such as roads and rivers, rather than with abstract descriptions such as a one-mile, 1.8 kyd or 1.6 km radius of some intersection. The preferred method of describing the area should use compass directions and neighborhood and landmark names where appropriate.]*	マスクの使用をお勧めします。 HVAC 蒸発器が汚染され、凝縮器が詰まる可能性があります。 *{www.Official_Web_Site.gov }*	砂塵嵐	テストとシステム	気象学
OET-067	P	dyke break: levee break	flood	Meteorological		e.g. all clear	FLS	floodSt	☒ Past	☒ Severe	☒ Likely	*{Incident_Time}* Severe flood or Shelter in place Alert now past in *{Short_Area] [City] [County] [State}*. All clear. Resume activity.	*{Incident_Time}* Severe flood or Shelter in place Alert now past in *{Short_Area] [City] [County] [State}*. All clear. Resume activity.		*{Date} {Incident_Time}* Severe flood or Shelter in place Alert now past in *{Short_Area] [City] [County] [State}*. All clear. Resume activity.	*{Incident_Time}* The *{Official_Government_Agency}* has cancelled the Flood/Shelter-In-Place in *{City} {County} {State}*.	You may resume normal activity in *{Area] [City] [County] [State}*. Be careful of slippery roads and debris when driving. *{www.Official_Web_Site.gov*	7	*{Incident_Time}* 深刻な洪水や避難所の場所で今すぐアラート *{Short_Area] [City] [County] [State}*. 警報解除。活動を再開しま	*{Incident_Time}* 深刻な洪水や避難所の場所で今すぐアラート *{Short_Area] [City] [County] [State}*. 警報解除。活動を再開しま	*{Date} {Incident_Time}* 深刻な洪水や避難所の場所で今すぐアラート *{Short_Area] [City] [County] [State}*. 警報解除。活動を再開しま	*{Incident_Time}* ザ・ *{Official_Government_Agency}* で洪水/避難所インプレイスをキャンセルしました *{City} {County} {State}*.	次の場合、通常のアクティビティを再開できます *{Area] [City] [County] [State}.* 運転時は滑りやすい道路やがれきに注意してください	堤防休憩：堤防休憩	テストとシステム	気象学
OET-067	I	dyke break: levee break	flood	Infrastructure			FVW	leveeFailure	☒ Immediate	☒ Extreme	☒ Observed	*{Incident_Time}* Dyke or levee break extreme flood observed in *{Short_Area] [City] [County] [State}*. The *{dyke or levee}* has been breached or is overflowing. Evacuate to higher ground as rapidly as possible. Immediately until *[endDate] [hh:mm] [am/pm}*	*{Incident_Time}* Dyke or levee break extreme flood observed in *{Short_Area] [City] [County] [State}*. The *{dyke or levee}* has been breached or is overflowing. Evacuate to higher ground as rapidly as possible. Immediately until *[endDate] [hh:mm] [am/pm]*	*{Incident_Time}* Dyke or levee break extreme flood observed in *{Short_Area] [City] [County] [State}*. The *{dyke or levee}* has been breached or is overflowing. Evacuate to higher ground as rapidly as possible. Immediately until *[endDate] [hh:mm] [am/pm]*	*{Date} {Incident_Time}* Dyke or levee break extreme flood observed in *{Short_Area] [City] [County] [State}*. The *{dyke or levee}* has been breached or is overflowing. Evacuate to higher ground as rapidly as possible. Immediately until *{endDate} {hh:mm} {am/pm} {Official_Government_Agency}.*	*{Date} {Incident_Time}* Dyke or levee break extreme flood observed in *{Short_Area] [City] [County] [State}*. The *{dyke or levee}* has been breached or is overflowing. Evacuate to higher ground as rapidly as possible. Immediately until *[endDate] [hh:mm] [am/pm] {Official_Government_Agency}.*	Evacuate to higher ground immediately. Do not attempt to drive through floodwaters, turn around and go another way. *{www.Official_Web_Site.gov }*	2	*{Incident_Time}* で観察されたダイクまたは堤防は極端な洪水を破る *{Short_Area] [City] [County] [State}*. {堤防または堤防} が違反しているか、オーバーフローしています。できるだけ早く高台に避難してください。すぐにまで *{endDate} {hh:mm} {am/pm}*	*{Incident_Time}* で観察されたダイクまたは堤防は極端な洪水を破る *{Short_Area] [City] [County] [State}*. {堤防または堤防} が違反しているか、オーバーフローしています。できるだけ早く高台に避難してください。すぐにまで *{endDate} {hh:mm} {am/pm}*	*{Date} {Incident_Time}* で観察されたダイクまたは堤防は極端な洪水を破る *{Short_Area] [City] [County] [State}*. {堤防または堤防} が違反しているか、オーバーフローしています。できるだけ早く高台に避難してください。すぐにまで *{endDate} {hh:mm} {am/pm}*	*{Date} {Incident_Time}* で観察されたダイクまたは堤防は極端な洪水を破る *{Short_Area] [City] [County] [State}*. {堤防または堤防} が違反しているか、オーバーフローしています。できるだけ早く高台に避難してください。すぐにまで *{endDate} {hh:mm} {am/pm} {Official_Government_Agency}*	すぐに高台に避難します。洪水を通って運転しようとしないでください, 振り向くと、別の方法を行きます. *{www.Official_Web_Site.gov }*	堤防休憩：堤防休憩	テストとシステム	インフラ
OET-068	C	earthquake countdown	earthquake	Geophysical			E*nn*	eqCount	☒ Immediate	☒ Extreme	☒ Observed	*{Incident_Time}* Earthquake Warning! Shock waves are expected in your selected area in approximately *[mm:ss].*	*{Incident_Time}* Earthquake Warning! Shock waves are expected in your selected area in approximately *[mm:ss}*. If your building is not earthquake resistant, get outside immediately.		*{Date} {Incident_Time}* Earthquake Warning! Shock waves are expected in your selected area in approximately *{mm:ss].*	*{Incident_Time}* Earthquake Warning! Shock waves are expected in your selected area in approximately *{mm:ss}*. Receivers with the improved alerting software may give a countdown. *(Radio receivers use* E*nn to* 9.9 *minutes and* 200 *to* 999 *for* 89.8 *minutes total where this is multiples of* 6 seconds. *Otherwise time is mm:ss.)*	Take cover if indoors. If outdoors sit or kneel in a safe place. Slow down safely if driving. *[A countdown begins played from receiver software based on countdown value received]. {www.Official_Web_Site.gov }*	1	*{Incident_Time}* 地震警報! 選択した地域では、およそ *[mm:ss].*	*{Incident_Time}* 地震警報! 選択した地域では、およそ *[mm:ss].*	*{Date} {Incident_Time}* 地震警報! 選択した地域では、およそ *[mm:ss].*	*{Incident_Time}* 地震警報!選択した地域では、約 *[mm:ss]* で衝撃波が予想されます。改善された警告ソフトウェアを持つ受信機は、カウントダウンを与える可能性があります。 *(無線受信機は Enn を 9.9 分、合計 89.8 分で 200~999 を使用し、6 秒の倍数です。それ以外の場合は mm:ss です。)*	屋内の場合はカバーを取ります。屋外で座ったり、安全な場所にひざまずいたりする場合。運転する場合は安全に減速します。 *[受信したカウントダウン値に基づいて、受信機ソフトウェアからカウントダウンが開始されます。]. {www.Official_Web_Site.gov }*	地震のカウントダウン	テストとシステム	地球物理学
OET-068	P	earthquake alerting finished	earthquake	Geophysical		...resets countdown series processing in receiver software to enable reception of aftershock alert before previous series times out.	EQ0	eqFin	☒ Past	☒ Minor	☒ Observed	*[No text to users for this mes*	*[No text to users for this message]*		*[No text to users for this mes*	*[No text to users for this message] {Date} {Incident_Time lo*		2	*[No text to users for this mes*	*[No text to users for this mes*	*[No text to users for this mes*	*[No text to users for this message] {Date} {Incident_Time lo*		地震警報終了	テストとシステム	地球物理学
OET-068	X	earthquake. may be epicenter area alert of sequence of countdowns	earthquake	Geophysical	F	warning	EQW	earthquake	☒ Immediate	☒ Extreme	☒ Observed	*{Incident_Time}* Earthquake Observed! Take cover Now or slow down if driving! Immediately extreme.	*{Incident_Time}* Earthquake Observed! Take cover Now or slow down if driving! Immediately extreme. If your building is not earthquake resistant, get outside immediately.		*{Incident_Time}* Earthquake Observed! Take cover Now or slow down if driving! Immediately extreme.	*{Date} {Incident_Time}* Earthquake Observed! Take cover Now! If your building is not earthquake resistant, get outside immediately. *{Official_Government_Agency}.<seismoCode=note74>*	Take cover if indoors. If outdoors sit or kneel in a safe place. Slow down safely if driving. *{www.Official_Web_Site.gov }*	1	*{Incident_Time}* 地震観測!今すぐカバーを取るか、運転している場合は減速!すぐに極端。	*{Incident_Time}* 地震観測!今すぐカバーを取るか、運転している場合は減速!すぐに極端。	*{Date} {Incident_Time}* 地震観測!今すぐカバーを取るか、運転している場合は減速!すぐに極端。	*{Incident_Time}* 地震観測!今すぐカバーを取るか、運転している場合は減速! *{Official_Government_Agency}.*	屋内の場合はカバーを取ります。屋外で座ったり、安全な場所にひざまずいたりする場合。運転する場合は安全に減速します。 *{www.Official_Web_Site.gov }*	地震。カウントダウンのシーケンスの震源地エリアアラートである可能性があります	テストとシステム	地球物理学
OET-069		electronic infrastructure issue	infrastructure issu	Infrastructure			EIA	elecInfA	☒ Expected	☒ Moderate	☒ Observed	Expected *{Incident_Time}* A moderate electronics infrastructure issue observed at *[location]* in *{Short_Area] [City] [County] [State}.*	Expected *{Incident_Time}* A moderate electronics infrastructure issue observed at *[location]* in *{Short_Area] [City] [County] [State}.*	Expected *{Incident_Time}* A moderate electronics infrastructure issue observed at *[location]* in *{Short_Area] [City] [County] [State}.*	Expected *{Date} {Incident_Time}* A moderate electronics infrastructure issue observed at *[location]* in *{Short_Area] [City]*	*{Incident_Time}* A moderate electronics infrastructure issue obseerved at *[location]* in *{Short_Area] [City] [County] [State}.* Expected	*{www.Official_Web_Site.gov }*	5	期待される *{Incident_Time}* 中程度の電子インフラ問題が観測された *[location]* に *{Short_Area] [City] [County] [State}.*	期待される *{Incident_Time}* 中程度の電子インフラ問題が観測された *[location]* に *{Short_Area] [City] [County] [State}.*	期待される *{Date} {Incident_Time}* 中程度の電子インフラ問題が観測された *[location]* に *{Short_Area] [City] [County] [State}.*	期待される *{Incident_Time}* 中程度の電子インフラ問題が観測された *[location]* に *{Short_Area] [City] [County] [State}. {Official_Government_Agen*	*{www.Official_Web_Site.gov }*	電子インフラストラクチャの問題	テストとシステム	インフラ
OET-070		emergency responder incident	criminal activity	Safety	D	Civil Danger Warning	CDW	civilWarn	☒ Immediate	☒ Severe	☒ Observed	*{Incident_Time}* A severe Civil Danger observed is immediately for *[location]* in *{Short_Area] [City] [County] [State} {Details}.*	*{Incident_Time}* A severe Civil Danger observed is immediately for *[location]* in *{Short_Area] [City] [County] [State} {Details}.*	*{Incident_Time}* A severe Civil Danger observed is immediately for *[location]* in *{Short_Area] [City] [County] [State} {Details}.*	*{Date} {Incident_Time}* A severe Civil Danger observed is immediately for *[location]* in *{Short_Area] [City] [County] [State} {Details}.* Until *{End Time}*	*{Date} {Incident_Time}* A severe Civil Danger observed is immediately for *[location]* in *{Short_Area] [City] [County] [State} {Details}.* Until *[endDay] [hh:mm] [am/pm]*. Please avoid the area. *{Official_Government_Agency}.*	Please report any suspicious items or activities. Please review any security recordings. *{www.Official_Web_Site.gov }*	2	*{Incident_Time}* 厳しい危険が観測されると、すぐに *[location]* に *{Short_Area] [City] [County] [State}.*	*{Incident_Time}* 厳しい危険が観測されると、すぐに *[location]* に *{Short_Area] [City] [County] [State}.*	*{Date} {Incident_Time}* 厳しい危険が観測されると、すぐに *[location]* に *{Short_Area] [City] [County] [State}.*	*{Incident_Time}* 厳しい危険が観測されると、すぐに *[location]* に *{Short_Area] [City] [County] [State}. [details]*. まで *{hh:mm}* エリアを避けてください。 *{Official_Government_Agency}.*	不審なアイテムやアクティビティを報告してください。セキュリティ記録を確認してください。 *{www.Official_Web_Site.gov }*	緊急時対応要員事件	テストとシステム	安全性
OET-071	I	emergency responder threat	criminal activity	Safety		police/first responder killed blue alert	BLU	blueAl	☒ Immediate	☒ Extreme	☒ Observed	Immediate *{Incident_Time} {City}, {State}* Extreme Emergency responder threat/Blue Alert: observed for suspect in police/First Responder killing. Vehicle *[Tag_Number] [Tag_State] [Year] [Color] [Make] [Model]*	Immediate *{Incident_Time} {City}, {State}* Extreme Emergency responder threat/Blue Alert: observed for suspect in police/First Responder killing Vehicle *[Tag_Number] [Tag_State] [Year] [Color] [Make] [Model]*	Immediate *{Incident_Time} {City}, {State}* Extreme Emergency responder threat/Blue Alert: observed for suspect in police/First Responder killing. Vehicle *[Tag_Number] [Tag_State] [Year] [Color] [Make] [Model]*	Immediate *{Date} {Incident_Time} {City}, {State}* Extreme Emergency responder threat/Blue Alert: observed for suspect in police/First Responder killing. Vehicle *[Tag_Number] [Tag_State] [Year] [Color] [Make] [Model]*	Immediate *{Incident_Time}* The *{Official_Government_Agency}* has an extreme emergency responder threat/Blue Alert observed of the killing of a police officer or First Responder in *{City} {State}*. Authorities say *[Suspect's Name]* is wanted for the felony killing of a *[Agency]* police officer/First Responder. The suspect is a *[Age]*-years old, *[Gender]* with *[Hair Color]* hair. *[He/She]* was wearing a *[Shirt Description], [Pants Description]*, and *[Other]*. The suspect may be traveling in a *[Year] [Color] [Make] [Model]* with *[Tag_State]* license plate, *[Tag_Number]* with spaces,	Do not approach a suspect. Do not attract their attention. Report your observations to the police. *{www.Official_Web_Site.gov }*	3	即時 *{Incident_Time} {City}, {State}* 極端な緊急対応者の脅威/ブルーアラート:警察/最初のレスポンダー殺害の容疑者のために観察。車両 *[Tag_Number] [Tag_State] [Year] [Color] [Make] [Model]*	即時 *{Incident_Time} {City}, {State}* 極端な緊急対応者の脅威/ブルーアラート:警察/最初のレスポンダー殺害の容疑者のために観察。車両 *[Tag_Number] [Tag_State] [Year] [Color] [Make] [Model]*	即時 *{Date} {Incident_Time} {City}, {State}* 極端な緊急対応者の脅威/ブルーアラート:警察/最初のレスポンダー殺害の容疑者のために観察。車両 *[Tag_Number] [Tag_State] [Year] [Color] [Make] [Model]*	即時 *{Incident_Time}* ザ・ *{Official_Government_Agency}* に警察官またはファーストレスポンダーの殺害を観察する極端な緊急対応者の脅威/ブルーアラートを持っています *{City} {State}*. 当局は言う *[Suspect's Name]* の重罪殺害のために指名手配されている *[Agency]* 警察官/ファーストレスポンダー。 容疑者は *[Age]*-歳, *[Gender]* と *[Hair Color]* 髪. *[He/She]* を身に着けていた *[Shirt Description], [Pants Description]*, そして *[Other]*. 容疑者は、次の *[Year] [Color] [Make] [Model]* と *[Tag_State]* ナンバープレート、	容疑者に近づかないでください。彼らの注意を引かないでください。あなたの観察を警察に報告してください。 *{www.Official_Web_Site.gov }*	緊急時対応要員の脅威	テストとシステム	安全性
OET-071	E	emergency: hit & run driver: yellow alert	criminal activity	Safety		hit & run driver	YLW	yeloAl	☒ Expected	☒ Severe	☒ Observed	A severe hit and run driver/yellow alert observed in *[Tag_State]* License Plate *[Tag_Number] [location] [City] [County] [State] {Incident_Time}* expected until *[hh:mm]. {Details}.*	A severe hit and run driver/yellow alert observed in *[Tag_State]* License Plate *[Tag_Number] [location] [City] [County] [State] {Incident_Time}* expected until *[hh:mm]. {Details}.*		A severe hit and run driver/yellow alert observed in *[Tag_State]* License Plate *[Tag_Number] [location] [City] [County] [State] {Date} {Incident_Time}* expected until *[hh:mm].*	The *{Official_Government_Agency}* has a hit and run driver/yellow alert observed in *[Tag_State]* License Plate *[Tag_Number] [location] [City] [County] [State]*	Do not approach a suspect. Do not attract their attention. Report your observations to the police. *{www.Official_Web_Site.gov }*	3	で見られる深刻なヒットと実行ドライバー/黄色のアラート *[Tag_State]* ナンバープレート *[Tag_Number] [location] [City] [County] [State] {Incident_Time}* 期待される まで *[hh:mm]. {Details}.*	で見られる深刻なヒットと実行ドライバー/黄色のアラート *[Tag_State]* ナンバープレート *[Tag_Number] [location] [City] [County] [State] {Incident_Time}* 期待される まで *[hh:mm]. {Details}.*	で見られる深刻なヒットと実行ドライバー/黄色のアラート *[Tag_State]* ナンバープレート *[Tag_Number] [location] [City] [County] [State] {Date} {Incident_Time}* 期待される まで *[hh:mm].*	ザ・ *{Official_Government_Agency}* で観察されたヒットと実行ドライバ/黄色のアラートを持っています *[Tag_State]* ナンバープレート *[Tag_Number] [location]*	容疑者に近づかないでください。彼らの注意を引かないでください。あなたの観察を警察に報告してください。 *{www.Official_Web_Site.gov }*	緊急事態：ドライバーをヒット＆ラン：黄色のアラート	空気の危険	安全性
OET-072		emergency support facilities	infrastructure issu	Infrastructure			PES	emergFacility	☒ Expected	☒ Severe	☒ Likely	A severe public Emergency Support facilities is likely for *{Short_Area] [City] [County] [State}. [Description & Recommended Action]* expected *{Incident_Time}* until *[hh:mm] [am/pm].*	A severe public Emergency Support facilities is expected for *{Short_Area] [City] [County] [State}. [Description & Recommended Action]* expected *{Incident_Time}* until *[hh:mm] {am/pm}.*		A severe public Emergency Support facilities is expected for *{Short_Area] [City] [County] [State}. [Description & Recommended Action]* expected *{Date} {Incident_Time}* until *[hh:mm] [am/pm].*	*{Incident_Time}* The *{Official_Government_Agency}* has a severe public Emergency Support facilities expected likely for *{Short_Area] [City] [County] [State}. [Description & Recommended Action]*	This is for your information if there is some emergency. *{www.Official_Web_Site.gov }*	3	厳しい公共の緊急支援施設が期待されています *{Short_Area] [City] [County] [State}. [Description & Recommended Action]* 期待される *{Incident_Time}* まで *{hh:mm} {am/pm}.*	厳しい公共の緊急支援施設が期待されています *{Short_Area] [City] [County] [State}. [Description & Recommended Action]* 期待される *{Incident_Time}* まで *{hh:mm} {am/pm}.*	厳しい公共の緊急支援施設が期待されています *{Short_Area] [City] [County] [State}. [Description & Recommended Action]* 期待される *{Date} {Incident_Time}* まで *{hh:mm} {am/pm}.*	*{Incident_Time}* ザ・ *{Official_Government_Agency}* 厳しい公共緊急支援施設を持つ可能性が高い *{Short_Area] [City] [County] [State}. [Description & Recommended Action]*	これは、緊急事態が発生した場合の情報に対する情報です。 *{www.Official_Web_Site.gov }*	緊急支援施設	空気の危険	インフラ
OET-073		emergency support services	infrastructure issu	Infrastructure			PSV	emergSupport	☒ Immediate	☒ Severe	☒ Likely	A severe public Emergency Support services is likely for *{Short_Area] [City] [County] [State}. [Description & Recommended Action]* immediately *{Incident_Time}* until *[hh:mm] [am/pm]*	A severe public Emergency Support services is immediately for *{Short_Area] [City] [County] [State}. [Description & Recommended Action]* immediately *{Incident_Time}* until		A severe public Emergency Support services is immediately for *{Short_Area] [City] [County] [State}. [Description & Recommended Action]* immediately *{Date} {Incident_Time}* until	*{Incident_Time}* The *{Official_Government_Agency}* has a severe public Emergency Support services immediately *[hh:mm]* for *{Short_Area] [City] [County] [State}. [Description & Recommended Action]*	This is for your information if there is some emergency. *{www.Official_Web_Site.gov }*	3	厳しい公共の緊急支援サービスは、すぐに *{Short_Area] [City] [County] [State}. [Description & Recommended Action]* すぐに *{Incident_Time}* まで *{hh:mm} {am/pm}*	厳しい公共の緊急支援サービスは、すぐに *{Short_Area] [City] [County] [State}. [Description & Recommended Action]* すぐに *{Incident_Time}* まで *{hh:mm} {am/pm}*	厳しい公共の緊急支援サービスは、すぐに *{Short_Area] [City] [County] [State}. [Description & Recommended Action]* すぐに *{Date} {Incident_Time}* まで *{hh:mm} {am/pm}*	*{Incident_Time}* ザ・ *{Official_Government_Agency}* 厳しい公共緊急支援サービスを直ちに提供 *[hh:mm]* ために *{Short_Area] [City] [County] [State}. [Description & Recommended Action]*	これは、緊急事態が発生した場合の情報に対する情報です。 *{www.Official_Web_Site.gov }*	緊急支援サービス	ユーティリティの問題	インフラ

OET-074		emergency telephone outage	infrastructure issu	Infrastructure		(maybe different number from 911)	TOE	911Service	⊠ Immediate	⊠ Severe	⊠ Observed	{Incident_Time} Immediate {9_1_1} severe phone outage observed in {Short_Area} [City] [County] [State]. [Alternative_Emergency_Number] for emergency only.	{Incident_Time} Immediate {9_1_1} severe phone outage observed in {Short_Area} [City] [County] [State]. [Alternative_Emergency_Number] for emergency only.	{Incident_Time} Immediate {9_1_1} severe phone outage observed in {Short_Area} [City] [County] [State]. [Alternative_Emergency_Number] for emergency only.	{Date} {Incident_Time} Immediate {9_1_1} severe phone outage observed in {Short_Area} [City] [County] [State]. [Alternative_Emergency_Number] for emergency only.	{Official_Government_Agency} has an alternate emergency number because of a {9_1_1} immediate telephone severe outage in {City} {State}. At {Incident_Time} {Day}, [Describe the incident, hazard and its consequences]. Areas affected in {Area} [City] [County] [State] include [Describe location by reference to obvious geographic features, such as roads and rivers, rather than with abstract	emergency in {Area} [City] [County], and {9_1_1} does not work, call the alternate emergency number: [Alternative_Emergency_Number]. The alternate emergency number, [Alternative_Emergency_Number], will be available for serious emergencies until the normal emergency number is repaired. This message will be updated in {Message_Duration}, or sooner if needed. For more information, check	4	{Incident_Time} 即時 {9_1_1} で観察される重度の電話停止 {Short_Area} [City] [County] [State]. [Alternative_Emergency_Number] 緊急時のみ。	{Incident_Time} 即時 {9_1_1} で観察される重度の電話停止 {Short_Area} [City] [County] [State]. [Alternative_Emergency_Number] 緊急時のみ。	{Date} {Incident_Time} 即時 {9_1_1} で観察される重度の電話停止 {Short_Area} [City] [County] [State]. [Alternative_Emergency_Number] 緊急時のみ。	{Official_Government_Agency} {9_1_1} の即時の電話の重大な停止のため、代替緊急電話番号が {City} {State}. で {Incident_Time} {Day}, [Describe the incident, hazard and its consequences]. 影響を受ける地域 {Area} [City] [County] [State] 含める [Describe location by reference to obvious geographic features, such as roads and rivers, rather than with abstract descriptions such as a one-mile, 1.8 kyd or 1.6 km	た場合 {Area} [City] [County], そして {9_1_1} 動作しない場合は、代替緊急電話番号を呼び出します。: [Alternative_Emergency_Number]. 通常の緊急電話番号が修理されるまで、緊急時の代替番号 [Alternative_Emergency_Number] は重大な緊急事態に備えています。このメッセージは {Message_Duration} 以降、必要に応じて更新されます。 詳細については、{www.Off	緊急電話の停止	健康問題	インフラ
OET-075	P	animal pest	health issue	Environmental			ASW	animalPest	⊠ Expected	⊠ Severe	⊠ Observed	{Incident_Time} Severe animal pest observed in {Short_Area} [City] [County] [State]. [Recommended Action] expected until [hh:mm] [am/pm] endDay].	{Incident_Time} Severe animal pest observed in {Short_Area} [City] [County] [State]. [Recommended Action] expected until [hh:mm] [am/pm] [endDay].	{Incident_Time} Severe animal pest observed in {Short_Area} [City] [County] [State]. [Recommended Action] expected until [hh:mm] [am/pm] [endDay].	{Incident_Time} Severe animal pest observed in {Short_Area} [City] [County] [State]. [Recommended Action] expected until [hh:mm] [am/pm] [endDay].	{Official_Government_Agency} has a severe animal pest observed in {Area} {City} {State}. At {Incident_Time} {Day}, [Describe the incident, hazard and its consequences]. This may impact people in {Area} [City] [County] [State], including [Describe location by reference to obvious geographic features, such as roads and rivers, rather than with abstract descriptions such	Emergency, you should expect to [Recommended actions and extended instructions]. The animal pest Emergency remains in effect until further notice. This message will be updated in {Message_Duration}, or sooner if needed. For more information, check {www.Official_Web_Site.gov}, or tune to local news media. Please do not call {9_1_1}, except for a serious emergency.	9	{Incident_Time} で観察される重度の動物の害虫 {Short_Area} [City] [County] [State]. [Recommended Action] 期待される まで {hh:mm} {am/pm} {Day}.	{Incident_Time} で観察される重度の動物の害虫 {Short_Area} [City] [County] [State]. [Recommended Action] 期待される まで {hh:mm} {am/pm} {Day}.	{Date} {Incident_Time} で観察される重度の動物の害虫 {Short_Area} [City] [County] [State]. [Recommended Action] 期待される まで {hh:mm} {am/pm} {Day}.	{Official_Government_Agency} で観察される重度の動物害虫を持っている {Area} {City} {State}. で {Incident_Time} {Day}, [Describe the incident, hazard and its consequences]. これはの人々に影響を与える可能性があります {Area} [City] [County] [State], 含む [Describe location by reference to obvious geographic features, such as roads and rivers, rather	、あなたは期待する必要があります [Recommended actions and extended instructions]. 動物害虫緊急事態は、さらなる通知まで有効なままです。このメッセージは {Message_Duration} 以降、必要に応じて更新されます。詳細については、{www.Official_Web_Site.gov} を確認するか、ローカルニュース メディアに合わせて調整してください。重大な緊急事態を除き、{9_1_1}	動物の害虫	健康問題、公衆衛生	環境
OET-075	Q	animal quarantine	health issue	Environmental			ANQ	aQuarantine	⊠ Expected	⊠ Extreme	⊠ Observed	{Incident_Time} Extreme animal quarantine emergency in {Short_Area} [City] [County] [State]. [Recommended Action] expected until [hh:mm] [am/pm] [endDay].	{Incident_Time} Extreme animal quarantine emergency in {Short_Area} [City] [County] [State]. [Recommended Action] expected until [hh:mm] [am/pm] [endDay].	{Incident_Time} Extreme animal quarantine emergency in {Short_Area} [City] [County] [State]. [Recommended Action] expected until [hh:mm] [am/pm] [endDay].	{Date} {Incident_Time} Extreme animal quarantine emergency in {Short_Area} [City] [County] [State]. [Recommended Action] expected until [hh:mm] [am/pm] [endDay].	{Official_Government_Agency} has an extreme animal quarantine emergency observed in {City} {County} {State}. At {Incident_Time} {Day}, [Describe the incident, hazard and its consequences]. This may impact people in {Area} [City] [County] [State], including [Describe location by reference to obvious geographic features, such as roads and rivers, rather than with abstract descriptions such	Emergency, you should expect to [Recommended actions and extended instructions]. The Animal Quarantine Emergency remains in effect until further notice. This message will be updated in {Message_Duration}, or sooner if needed. For more information, check {www.Official_Web_Site.gov}, or tune to local news media. Please do not call {9_1_1}, except for a serious emergency.	9	{Incident_Time} 極端な動物検疫緊急事態 {Short_Area} [City] [County] [State]. [Recommended Action] 期待される まで {hh:mm} {am/pm} {Day}.	{Incident_Time} 極端な動物検疫緊急事態 {Short_Area} [City] [County] [State]. [Recommended Action] 期待される まで {hh:mm} {am/pm} {Day}.	{Date} {Incident_Time} 極端な動物検疫緊急事態 {Short_Area} [City] [County] [State]. [Recommended Action] 期待される まで {hh:mm} {am/pm} {Day}.	{Official_Government_Agency} で観察される極端な動物検疫の緊急事態を持っています {City} {County} {State}. で {Incident_Time} {Day}, [Describe the incident, hazard and its consequences]. これはの人々に影響を与える可能性があります {Area} [City] [County] [State], 含む [Describe location by reference to obvious geographic features, such as roads and rivers, rather	は、次の [Recommended actions and extended instructions]. 動物検疫緊急事態は、さらなる通知まで有効です。このメッセージは {Message_Duration} 以降、必要に応じて更新されます。詳細については、{www.Official_Web_Site.gov} を確認するか、ローカルニュース メディアに合わせて調整してください。重大な緊急事態を除き、{9_1_1} に電話しないでください。	動物検疫	健康問題	環境
OET-075	W	animal welfare	health issue	Environmental			ANS	animalWelfar	⊠ Expected	⊠ Moderate	⊠ Past	{Incident_Time} Moderate animal welfare report in {Short_Area} [City] [County] [State]. [Recommended Action] expected until [endDate] [hh:mm] [am/pm].	{Incident_Time} Moderate animal welfare report in {Short_Area} [City] [County] [State]. [Recommended Action] expected until [endDate] [hh:mm] [am/pm].	{Incident_Time} Moderate animal welfare report in {Short_Area} [City] [County] [State]. [Recommended Action] expected until [endDate] [hh:mm] [am/pm].	{Date} {Incident_Time} Moderate animal welfare report in {Short_Area} [City] [County] [State]. [Recommended Action] expected until [endDate] [hh:mm] [am/pm].	The {Official_Government_Agency} has a moderate animal welfare report in {City} {County} {State}. At {Incident_Time} {Day}, [Describe the incident, hazard and its consequences]. This may impact people in {Area} [City] [County] [State], including [Describe location by reference to obvious geographic features, such as roads and rivers, rather than with abstract descriptions such as a one-mile, 1.8 kyd or	For the Animal welfare, expect to [Recommended actions and extended instructions]. The Animal welfare statement remains in effect until further notice. This message will be updated in {Message_Duration}, or sooner if needed. For more information, check {www.Official_Web_Site.gov}, or tune to local news media. Please do not call {9_1_1}, except for a serious emergency. No further special action should be necessary than	9	{Incident_Time} 適度な動物福祉報告書 {Short_Area} [City] [County] [State]. [Recommended Action] 期待される まで {hh:mm} {am/pm}.	{Incident_Time} 適度な動物福祉報告書 {Short_Area} [City] [County] [State]. [Recommended Action] 期待される まで {hh:mm} {am/pm}.	{Date} {Incident_Time} 適度な動物福祉報告書 {Short_Area} [City] [County] [State]. [Recommended Action] 期待される まで {hh:mm} {am/pm}.	ザ・{Official_Government_Agency} で適度な動物福祉報告書を持っている {City} {County} {State}. で {Incident_Time} {Day}, [Describe the incident, hazard and its consequences]. これはの人々に影響を与える可能性があります {Area} [City] [County] [State], 含む [Describe location by reference to obvious geographic features, such as roads and rivers, rather than with abstract descriptions such	動物福祉のために期待 [Recommended actions and extended instructions]. 動物福祉に関する声明は、さらなる通知が出るまで有効です。このメッセージは {Message_Duration} 以降、必要に応じて更新されます。詳細については、{www.Official_Web_Site.gov} を確認するか、ローカルニュース メディアに合わせて調整してください。重大な緊急事態を除き、{9_1_1} に電話しないでください。満足のいく動物の福祉を守る以上の特別な行動は必要	動物福祉	健康問題	環境
OET-075	A	aquatic animal pest	health issue	Environmental			AQP	aqAnimalPest	⊠ Expected	⊠ Severe	⊠ Observed	{Incident_Time} Severe aquatic animal pest issue observed in {Short_Area} [City] [County] [State]. [Recommended Action] expected until [hh:mm] [am/pm] [Day].	{Incident_Time} Severe aquatic animal pest issue observed in {Short_Area} [City] [County] [State]. [Recommended Action] expected until [hh:mm] [am/pm] [Day].	{Incident_Time} Severe aquatic animal pest issue observed in {Short_Area} [City] [County] [State]. [Recommended Action] expected until [hh:mm] [am/pm] [Day].	{Date} {Incident_Time} Severe aquatic animal pest issue observed in {Short_Area} [City] [County] [State]. [Recommended Action] expected until [hh:mm] [am/pm[[Day].	The {Official_Government_Agency} has a severe aquatic animal pest issue observed in {Area} {City} [County] {State}. At {Incident_Time} {Day}, [Describe the incident, hazard and its consequences]. This may impact people in {Area} [City] [County] [State], including [Describe location by reference to obvious geographic features, such as roads and rivers, rather than with abstract descriptions such as a one-mile, 1.8 kyd or 1.6 km radius of some intersection. The preferred method of describing the area should use compass directions and neighborhood and landmark names where appropriate.]. People in other areas in	For the aquatic animal pest, you should expect to [Recommended actions and extended instructions]. The aquatic animal pest issue remains in effect until further notice. This message will be updated in {Message_Duration}, or sooner if needed. For more information, check {www.Official_Web_Site.gov}, or tune to local news media. Please do not call {9_1_1}, except for a serious emergency.	9	{Incident_Time} で観察された深刻な水生動物の害虫の問題 {Short_Area} [City] [County] [State]. [Recommended Action] 期待される まで {hh:mm} {am/pm} {Day}.	{Incident_Time} で観察された深刻な水生動物の害虫の問題 {Short_Area} [City] [County] [State]. [Recommended Action] 期待される まで {hh:mm} {am/pm} {Day}.	{Date} {Incident_Time} で観察された深刻な水生動物の害虫の問題 {Short_Area} [City] [County] [State]. [Recommended Action] 期待される まで {hh:mm} {am/pm} {Day}.	ザ・{Official_Government_Agency} で観察される深刻な水生動物の害虫の問題を持っています {Area} {City} [County] {State}. で {Incident_Time} {Day}, [Describe the incident, hazard and its consequences]. これはの人々に影響を与える可能性があります {Area} [City] [County] [State], 含む [Describe location by reference to obvious geographic features, such as roads and rivers, rather than with abstract descriptions such as a one-mile, 1.8 kyd or 1.6 km radius of some intersection. The preferred method of describing the area should use compass directions and neighborhood and landmark names where	水生動物害虫の場合は、次の [Recommended actions and extended instructions]. 水生動物害虫の問題は、さらなる通知まで有効なままです。このメッセージは {Message_Duration} 以降、必要に応じて更新されます。詳細については、{www.Official_Web_Site.gov} を確認するか、ローカルニュース メディアに合わせて調整してください。重大な緊急事態を除き、{9_1_1} に電話しないでください。	水生動物の害虫	健康問題	環境
OET-075	O	environmental; oil spill	contamination hazard	Environmental	F		OSS	oilSt	⊠ Past	⊠ Moderate	⊠ Observed	{Incident_Time} An oil spill observed report is for [Statement] at {Area} {City} {County} {State}. Avoid swimming or wading. Effective until [EndDate] [hh:mm].	{Incident_Time} An oil spill observed report is for [Statement] at {Area} {City} {County} {State}. Avoid swimming or wading. Effective until [EndDate] [hh:mm].	{Incident_Time} An oil spill observed report is for [Statement] at {Area} {City} {County} {State}. Avoid swimming or wading. Effective until [EndDate] [hh:mm].	{Date} {Incident_Time} An oil spill observed report is for [Statement] at {Area} {City} {County} {State}. Avoid swimming or wading. Effective until [EndDate] [hh:mm].	{Incident_Time} The {Official_Government_Agency} has a [Statement] for [location] in {Short_Area} [City] [County] [State] about an oil spill.	Avoid [location]. {www.Official_Web_Site.gov}	8	{Incident_Time} 油流出の報告は [Statement] で {Area} {City} {County} {State}. 水泳や手を振らないようにしてください。まで有効 {EndDate} {hh:mm}.	{Incident_Time} 油流出の報告は [Statement] で {Area} {City} {County} {State}. 水泳や手を振らないようにしてください。まで有効 {EndDate} {hh:mm}.	{Date} {Incident_Time} 油流出の報告は [Statement] で {Area} {City} {County} {State}. 水泳や手を振らないようにしてください。まで有効 {EndDate} {hh:mm}.	{Incident_Time} ザ・{Official_Government_Agency} を持っています [Statement] ために [location] に {Short_Area} [City] [County] [State] 石油流出について。	避ける [location]. {www.Official_Web_Site.gov}	環境; 油流出	汚染の危険	環境
OET-075	Z	environment: hazardous materials	hazardous materials	Environment	F		HMW	hazmat	⊠ Expected	⊠ Severe	⊠ Likely	Severe hazardous [Material] release likely in {Short_Area} [City] [County] [State]. Avoid area. Expected {Incident_Time} until [hh:mm] [am/pm] [Day]	Severe hazardous [Material] release likely in {Short_Area} [City] [County] [State]. Avoid area. Expected {Incident_Time} until [hh:mm] [am/pm] [Day]	Severe hazardous [Material] release likely in {Short_Area} [City] [County] [State]. Avoid area. Expected {Incident_Time} until [hh:mm] [am/pm] [Day}]	Severe hazardous [Material] release likely in {Short_Area} [City] [County] [State]. Avoid area. Expected {Date} {Incident_Time} until [hh:mm] [am/pm] [Day]	The {Official_Government_Agency} has a severe hazardous material release likely because of [Material] in the {Area} [City] [County] [State] area. At {Incident_Time} {Day}, [Describe the incident, hazard and its consequences]. This is expected to impact people in {Area} [City] [County] [State], including [Describe location by reference to obvious geographic features, such as roads and rivers, rather than with abstract descriptions such as a one-mile, 1.8 kyd or 1.6 km radius of some intersection. The preferred method of describing the area should use compass directions and neighborhood and	For your safety, stay away from this location So, that emergency units and hazmat teams can work unimpeded. The Hazardous Materials likely remains in effect until further notice. This message will be updated in {Message_Duration}, or sooner if needed. For more information, check {www.Official_Web_Site.gov}, or tune to local news media. Please do not call {9_1_1}, except to report a serious emergency.	3	重度の危険 [Material] リリースされる可能性が高い {Short_Area} [City] [County] [State]. エリアを避けてください。期待 {Incident_Time} まで {hh:mm} {am/pm} {Day}	重度の危険 [Material] リリースされる可能性が高い {Short_Area} [City] [County] [State]. エリアを避けてください。期待 {Incident_Time} まで {hh:mm} {am/pm} {Day}	重度の危険 [Material] リリースされる可能性が高い {Short_Area} [City] [County] [State]. エリアを避けてください。期待 {Date} {Incident_Time} まで {hh:mm} {am/pm} {Day}	ザ・{Official_Government_Agency} 深刻な危険物の放出を有する可能性が高い [Material] の {Area} [City] [County] [State] 領域。で {Incident_Time} {Day}, [Describe the incident, hazard and its consequences]. これは、人々に影響を与えると予想されます {Area} [City] [County] [State], 含む [Describe location by reference to obvious geographic features, such as roads and rivers, rather than with abstract descriptions such as a one-mile, 1.8 kyd or 1.6 km radius of some intersection. The preferred method of describing the area should use compass directions and neighborhood and	あなたの安全のために、この場所から離れて、緊急ユニットとハズマットチームが妨げられずに働くことができます。危険物は、さらなる通知まで有効である可能性が高い。このメッセージは {Message_Duration} 以降、必要に応じて更新されます。詳細については、{www.Official_Web_Site.gov} を確認するか、ローカルニュース メディアに合わせて調整してください。重大な緊急事態を報告する場合を除き、{9_1_1} に電話しないでください。	環境：危険物	危険物	環境
OET-076		explosion threat	civil issue	CBRNE	D		EXW	explosive	⊠ Immediate	⊠ Extreme	⊠ Likely	{Incident_Time} Immediate explosion likely extreme threat for [location] in {Short_Area} [City] [County] [State]. {Instructions}	{Incident_Time} Immediate explosion likely extreme threat for [location] in {Short_Area} [City] [County] [State]. {Instructions}	{Incident_Time} Immediate explosion likely extreme threat for [location] in {Short_Area} [City] [County] [State]. {Instructions}	{Date} {Incident_Time} Immediate explosion likely extreme threat for [location] in {Short_Area} [City] [County] [State].	{Incident_Time} The {Official_Government_Agency} has an immediate explosion likely extreme threat for [location] in {Short_Area} [City] [County] [State].	Evacuate the area immediately! Stay away until further notice. This message will be updated in {Message_Duration}, or sooner if needed. For more information, check {www.Official_Web_Site.gov}, or tune to local news media. Please do not call {9_1_1}, except for a serious emergency. Please report any suspicious items or activities.	2	{Incident_Time} 即時爆発は極端な脅威の可能性が高い [location] に {Short_Area} [City] [County] [State].	{Incident_Time} 即時爆発は極端な脅威の可能性が高い [location] に {Short_Area} [City] [County] [State].	{Date} {Incident_Time} 即時爆発は極端な脅威の可能性が高い [location] に {Short_Area} [City] [County] [State].	{Incident_Time} ザ・{Official_Government_Agency} 即時爆発を持ち、極端な脅威を持つ可能性が高い [location] に {Short_Area} [City] [County] [State].	知するまで離れてください。このメッセージは {Message_Duration} 以降、必要に応じて更新されます。詳細については、{www.Official_Web_Site.gov} を確認するか、ローカルニュース メディアに合わせて調整してください。重大な緊急事態を除き、{9_1_1} に電話しないでください。不審なアイテムやアクティビティを報告してください	爆発の脅威	民事問題	CBRNE
OET-077		falling object(s)	safety hazard	Safety			HFW	fallObject	⊠ Immediate	⊠ Extreme	⊠ Observed	{Incident_Time} An immediate extreme falling objects is observed for [location] in {Short_Area} [City] [County] [State].	{Incident_Time} An immediate extreme falling objects is observed for [location] in {Short_Area} [City] [County] [State].		{Date} {Incident_Time} An immediate extreme falling objects is observed for [location] in {Short_Area} [City] [County] [State].	The {Official_Government_Agency} has an immediate extreme falling objects observed for [location] in	{www.Official_Web_Site.gov}	2	{Incident_Time} 即時の極端な落下物は、次の [location] に {Short_Area} [City] [County] [State].	{Incident_Time} 即時の極端な落下物は、次の [location] に {Short_Area} [City] [County] [State].	{Date} {Incident_Time} 即時の極端な落下物は、次の [location] に {Short_Area} [City] [County] [State].	ザ・{Official_Government_Agency} に対して観察される、即時の極度な落下物を持ってい	{www.Official_Web_Site.gov}	落下物	安全上の問題	安全性
OET-078	A2	fire condition satisfactory	fire	Fire		see Wildfire+ tab for further details for country.	FCS	fireCondOK	⊠ Past	⊠ Moderate	⊠ Observed	{Incident_Time} A fire condition satisfactory observed report is for {Short_Area} [City] [County] [State].	{Incident_Time} A fire condition satisfactory observed report is for {Short_Area} [City] [County] [State].		{Date} {Incident_Time} A fire condition satisfactory observed report is for {Short_Area} [City] [County] [State].	{Incident_Time} The {Official_Government_Agency} has a fire condition satisfactory observed for [location] in {Short_Area}	The lighting of fires requires precautionary measures, and they should be doused when finished. {www.Official_Web_Site.gov	9	{Incident_Time} 十分な観測報告を行う火災状況は、 {Short_Area} [City] [County] [State].	{Incident_Time} 十分な観測報告を行う火災状況は、 {Short_Area} [City] [County] [State].	{Date} {Incident_Time} 十分な観測報告を行う火災状況は、 {Short_Area} [City] [County] [State].	{Incident_Time} ザ・{Official_Government_Agency} に対して観察される満足のいく火災状態がある	火災の照明は予防措置を必要とし、終了したら使用する必要があります。{www.Official_Web_Site.gov}	良好な火災状態	火	火

OET-078	A4	fire risk high (red flag)	fire	Fire		(use of OET-078 other A recommended)	RFA	redFire	☒ Immediate	☒ Severe	☒ Observed	*{Incident_Time}* An immediate severe (Red Flag) High Risk Fire Danger observed for *{Short_Area] [City] [County] [State}*. Fires are banned.	*{Incident_Time}* An immediate severe (Red Flag) High Risk Fire Danger observed for *{Short_Area] [City] [County] [State}*. Fires are banned.	*{Incident_Time}* An immediate severe (Red Flag) High Risk Fire Danger observed for *{Short_Area] [City] [County] [State}*. Fires are banned.	*{Date} {Incident_Time}* An immediate severe (Red Flag) High Risk Fire Danger observed for *{Short_Area] [City] [County] [State}*. Fires are banned.	*{Incident_Time}* The *{Official_Government_Agency}* has a (Red Flag) High Risk Fire Danger observed for *[location]* in *{Short_Area] [City] [County] [State}*.	The lighting of fires is prohibited and fines are applicable. You are advised to prepare to stay in a safer location. *{www.Official_Web_Site.gov}*	6	*{Incident_Time}* 即時の深刻な(赤旗)高リスク火災の危険が観察 *{Short_Area] [City] [County] [State}*. 火災は禁止されています。	*{Incident_Time}* 即時の深刻な(赤旗)高リスク火災の危険が観察 *{Short_Area] [City] [County] [State}*. 火災は禁止されています。	*{Date} {Incident_Time}* 即時の深刻な(赤旗)高リスク火災の危険が観察 *{Short_Area] [City] [County] [State}*. 火災は禁止されています。	*{Incident_Time}* ザ・*{Official_Government_Agency}* (赤旗)高リスク火災危険が観察されている *[location]* に *{Short_Area] [City] [County] [State}*.	火災の照明は禁止されており、罰金が適用されます。より安全な場所に滞在する準備をすることをお勧めします。*{www.Official_Web_Site.gov}*	火災リスクが高い（危険信号）	火	火
OET-078	A5	fire condition low	fire	Fire		see Wildfire+ tab for further details for country.	FRS	fireAdvisory	☒ Expected	☒ Moderate	☒ Observed	*{Incident_Time}* A moderate Risk Fire Danger observed is expected for *{Short_Area] [City] [County] [State}*.	*{Incident_Time}* A moderate Risk Fire Danger observed is expected for *{Short_Area] [City] [County] [State}*.		*{Date} {Incident_Time}* A moderate Risk Fire Danger observed is expected for *{Short_Area] [City] [County] [State}*.	Expected *{Incident_Time}* The *{Official_Government_Agency}* has a moderate Risk Fire Danger observed for *[location]* in *{Short_Area] [City] [County] [State}*.	The lighting of fires requires considerable precautionary measures, and is not recommended. You are advised to plan to stay in a safer location. *{www.Official_Web_Site.gov*	8	*{Incident_Time}* 中程度のリスク火災の危険が観察されると予想されます *{Short_Area] [City] [County] [State}*.	*{Incident_Time}* 中程度のリスク火災の危険が観察されると予想されます *{Short_Area] [City] [County] [State}*.	*{Date} {Incident_Time}* 中程度のリスク火災の危険が観察されると予想されます *{Short_Area] [City] [County] [State}*.	期待 *{Incident_Time}* ザ・*{Official_Government_Agency}* に対して観察される中程度のリスク火災の危険を有する *[location]* に *{Short_Area] [City]*	火災の照明は、かなりの予防策を必要とし、お勧めできません。より安全な場所に滞在することを計画することをお勧めします。*{www.Official_Web_Site.gov}*	火災状態が低い	火	火
OET-078	A6	fire condition medium	fire	Fire		see Wildfire+ tab for further details for country.	FMA	fireWeather	☒ Expected	☒ Severe	☒ Observed	*{Incident_Time}* A medium Risk Fire Danger observed is expected for *{Short_Area] [City] [County] [State}*. Fires require considerable caution and are not	*{Incident_Time}* A medium Risk Fire Danger observed is expected for *{Short_Area] [City] [County] [State}*. Fires require considerable caution and are not		*{Date} {Incident_Time}* A medium Risk Fire Danger observed is expected for *{Short_Area] [City] [County] [State}*. Fires require considerable caution and are not	*{Incident_Time}* The *{Official_Government_Agency}* has a Medium Risk Fire Danger observed for *[location]* in *{Short_Area] [City] [County] [State}*.	The lighting of fires requires considerable precautionary measures, and is not recommended. You are advised to prepare to stay in a safer location. *{www.Official_Web_Site.gov*	7	*{Incident_Time}* 中程度のリスク火災の危険が観測されると予想されます *{Short_Area] [City] [County] [State}*. 火災は注意が必要であり、推奨されません。	*{Incident_Time}* 中程度のリスク火災の危険が観測されると予想されます *{Short_Area] [City] [County] [State}*. 火災は注意が必要であり、推奨されません。	*{Date} {Incident_Time}* 中程度のリスク火災の危険が観測されると予想されます *{Short_Area] [City] [County] [State}*. 火災は注意が必要であり、推奨されません。	*{Incident_Time}* ザ・*{Official_Government_Agency}* 中リスク火災の危険が観測されている *[location]* に *{Short_Area] [City] [County] [State}*.	火災の照明は、かなりの予防策を必要とし、お勧めできません。より安全な場所に滞在する準備をすることをお勧めします。*{www.Official_Web_Site.gov}*	火災状態媒体	火	火
OET-078	A7	fire condition high: fire ban	fire	Fire		see Wildfire+ tab for further details for country.	FHA	fireBan	☒ Immediate	☒ Severe	☒ Observed	*{Incident_Time}* A High Risk Fire Danger observed is severe for *{Short_Area] [City] [County] [State}*. Fires are banned immediately and fines for lighting are applicable..	*{Incident_Time}* A High Risk Fire Danger observed is severe for *{Short_Area] [City] [County] [State}*. Fires are banned immediately and fines for lighting are applicable.	*{Incident_Time}* A High Risk Fire Danger observed is severe for *{Short_Area] [City] [County] [State}*. Fires are banned immediately and fines for lighting are applicable.	*{Date} {Incident_Time}* A High Risk Fire Danger observed is severe for *{Short_Area] [City] [County] [State}*. Fires are banned immediately and fines for lighting are	*{Incident_Time}* The *{Official_Government_Agency}* has issued an immediate High Risk Fire Danger observed for *[location]* in *{Short_Area] [City] [County] [State}*.	The lighting of fires is prohibited and fines are applicable. You are advised to prepare to stay in a safer location. *{www.Official_Web_Site.gov}*	6	*{Incident_Time}* 危険度の高い火災の危険が観察され、深刻です *{Short_Area] [City] [County] [State}*. 火災は直ちに禁止され、照明に対する罰金が適用され	*{Incident_Time}* 危険度の高い火災の危険が観察され、深刻です *{Short_Area] [City] [County] [State}*. 火災は直ちに禁止され、照明に対する罰金が適用され	*{Date} {Incident_Time}* 危険度の高い火災の危険が観察され、深刻です *{Short_Area] [City] [County] [State}*. 火災は直ちに禁止され、照明に対する罰金が適用され	*{Incident_Time}* ザ・*{Official_Government_Agency}* に対して観察された危険な危険が即座に発行されました *[location]* に *{Short_Area] [City]*	火災の照明は禁止されており、罰金が適用されます。より安全な場所に滞在する準備をすることをお勧めします。*{www.Official_Web_Site.gov}*	火災状態が高い：火災禁止	火	火
OET-078	A8	fire condition very high: fire ban	fire	Fire		see Wildfire+ tab for further details for country.	FRA	fireDangrLvl	☒ Immediate	☒ Extreme	☒ Observed	Immediately *{Incident_Time}* A very High Risk Fire Condition observed is immediately for *{Short_Area] [City] [County] [State}*. Fires are banned and fines are	Immediately *{Incident_Time}* A very High Risk Fire Condition observed is immediately for *{Short_Area] [City] [County] [State}*. Fires are banned and fines are	Immediately *{Incident_Time}* A very High Risk Fire Condition observed is immediately for *{Short_Area] [City] [County] [State}*. Fires are banned and fines are	Immediately *{Date} {Incident_Time}* A very High Risk Fire Condition observed is immediately for *{Short_Area] [City] [County] [State}*. Fires are banned and fines are	*{Incident_Time}* The *{Official_Government_Agency}* has an immediate Very High Fire risk observed for *[location]* in *{Short_Area] [City] [County] [State}*.	The lighting of fires is prohibited and fines are applicable. During this time you are advised to stay in a safer location. *{www.Official_Web_Site.gov}*	5	直ちに *{Incident_Time}* 非常に危険度の高い火災状態が観察されると、すぐに *{Short_Area] [City] [County] [State}*. 火災は禁止されており、罰金が適用されます。	直ちに *{Incident_Time}* 非常に危険度の高い火災状態が観察されると、すぐに *{Short_Area] [City] [County] [State}*. 火災は禁止されており、罰金が適用されます。	直ちに *{Date} {Incident_Time}* 非常に危険度の高い火災状態が観察されると、すぐに *{Short_Area] [City] [County] [State}*. 火災は禁止されており、罰	*{Incident_Time}* ザ・*{Official_Government_Agency}* に対して即時の非常に高い火災リスクが観察される *[location]* に *{Short_Area] [City] [County] [State}*.	火災の照明は禁止されており、罰金が適用されます。この間、より安全な場所に滞在することをお勧めします。*{www.Official_Web_Site.gov}*	非常に高い火災状態：火災禁止	火	火
OET-078	A9	extreme fire danger: total fire ban	fire	Fire		see Wildfire+ tab for further details for country.	FXA	TotalFireBan	☒ Immediate	☒ Extreme	☒ Observed	*{Incident_Time}* An Extreme Fire Danger warning is immediately observed for *{Short_Area] [City] [County] [State}*. Fires are banned and fines for lighting are applicable.	*{Incident_Time}* An Extreme Fire Danger warning is immediately observed for *{Short_Area] [City] [County] [State}*. Fires are banned and fines for lighting are applicable.	*{Incident_Time}* An Extreme Fire Danger warning is immediately observed for *{Short_Area] [City] [County] [State}*. Fires are banned and fines for lighting are applicable.	*{Date} {Incident_Time}* An Extreme Fire Danger warning is immediately observed for *{Short_Area] [City] [County] [State}*. Fires are banned and fines for lighting are applicable.	*{Incident_Time}* The *{Official_Government_Agency}* has an Extreme Fire Danger immediately observed for *[location]* in *{Short_Area] [City] [County] [State}*.	The lighting of fires is prohibited and fines are applicable. During this time you are advised to stay in a safer location. Staying in this area would be at your own risk. *{www.Official_Web_Site.gov*	3	*{Incident_Time}* 極端な火災の危険警告がすぐに観察されます *{Short_Area] [City] [County] [State}*. 火災は禁止されており、照明に対する罰金が適用されます。	*{Incident_Time}* 極端な火災の危険警告がすぐに観察されます *{Short_Area] [City] [County] [State}*. 火災は禁止されており、照明に対する罰金が適用されます。	*{Date} {Incident_Time}* 極端な火災の危険警告がすぐに観察されます *{Short_Area] [City] [County] [State}*. 火災は禁止されており、照明に対する罰金が適用されます。	*{Incident_Time}* ザ・*{Official_Government_Agency}* 極端な火災の危険がすぐに観察されています *[location]* に *{Short_Area] [City] [County] [State}*.	火災の照明は禁止されており、罰金が適用されます。この間、より安全な場所に滞在することをお勧めします。*{www.Official_Web_Site.gov}*	極端な火災の危険性：完全な火災禁止	火	火
OET-078	N1	fire; level 1	fire	Fire		1 alarm fire "Multiple-alarm fire"	FR1 (or FRW)	fire1	☒ Past	☒ Moderate	☒ Observed				A One Alarm fire alert had been issued *{Date} {Incident_Time}* for *[Area] [City] [County] [State]* until *[hh:mm]*.	The *{Official_Government_Agency}* has issued a One Alarm Fire statement for *{Short_Area] [City] [County] [State}*. *[Description & Recommended Action]* immediately *{Incident_Time}* until further notice.	*{Explanation on table to right}.{www.Official_Web_Site.gov}*	7			1 つの警報火災警報が発令された *{Date} {Incident_Time}* ために *[Area] [City] [County] [State]* まで *[hh:mm]*.	ザ・*{Official_Government_Agency}* は、1 つのアラーム火災ステートメントを発行しました。*{Short_Area] [City] [County] [State}*. *[Description & Recommended Action]* すぐに *{Incident_Time}* さらに通知するまで。	*{左にテーブルの説明}* *{www.Official_Web_Site.gov}*	火; レベル1	火	火
OET-078	N2	fire; level 2	fire	Fire		2 alarm fire "Multiple-alarm fire"	FR2 (or FRW)	fire2	☒ Expected	☒ Severe	☒ Observed				A Two Alarm fire alert had been issued *{Date} {Incident_Time}* for *[Area] [City] [County] [State]* until *[hh:mm]*.	*{Official_Government_Agency}* has issued a Two Alarm Fire statement for *{Short_Area] [City] [County] [State}*. *[Description & Recommended Action]* immediately *{Incident_Time}* until further notice.	*{Explanation on table to right}.{www.Official_Web_Site.gov}*	7			2 つの警報火災警報が発令された *{Date} {Incident_Time}* ために *[Area] [City] [County] [State]* まで *[hh:mm]*.	*{Official_Government_Agency}* は、2 つのアラーム火災ステートメントを発行しました。*{Short_Area] [City] [County] [State}*. *[Description & Recommended Action]* すぐに *{Incident_Time}* さらに通知するまで。	*{左にテーブルの説明}* *{www.Official_Web_Site.gov}*	火; レベル2	火	火
OET-078	N3	fire; level 3	fire	Fire		3 alarm fire "Multiple-alarm fire"	FR3 (or FRW)	fire3	☒ Expected	☒ Severe	☒ Observed				A Three Alarm fire alert had been issued *{Date} {Incident_Time}* for *[Area] [City] [County] [State]* until *[hh:mm]*.	*{Official_Government_Agency}* has issued a Three Alarm Fire statement for *{Short_Area] [City] [County] [State}*. *[Description & Recommended Action]* immediately *{Incident_Time}* until further notice.	*{Explanation on table to right}.{www.Official_Web_Site.gov}*	6			3つの警報火災警報が発令された *{Date} {Incident_Time}* ために *[Area] [City] [County] [State]* まで *[hh:mm]*.	*{Official_Government_Agency}* は、3 つのアラーム火災ステートメントを発行しました。*{Short_Area] [City] [County] [State}*. *[Description & Recommended Action]* すぐに *{Incident_Time}* さらに通知するまで。	*{左にテーブルの説明}* *{www.Official_Web_Site.gov}*	火; レベル3	火	火
OET-078	N4	fire; level 4	fire	Fire		4 alarm fire "Multiple-alarm fire"	FR4 (or FRW)	fire4	☒ Expected	☒ Severe	☒ Observed				A Four Alarm fire alert had been issued *{Date} {Incident_Time}* for *[Area] [City] [County] [State]* until *[hh:mm]*.	*{Official_Government_Agency}* has issued a Four Alarm Fire statement for *{Short_Area] [City] [County] [State}*. *[Description & Recommended Action]* immediately *{Incident_Time}* until further notice.	*{Explanation on table to right}.{www.Official_Web_Site.gov}*	6			4 つの警報火災警報が発令された *{Date} {Incident_Time}* ために *[Area] [City] [County] [State]* まで *[hh:mm]*.	*{Official_Government_Agency}* は、4 つのアラーム火災ステートメントを発行しました。*{Short_Area] [City] [County] [State}*. *[Description & Recommended Action]* すぐに *{Incident_Time}* さらに通知するまで。	*{左にテーブルの説明}* *{www.Official_Web_Site.gov}*	火; レベル4	火	火
OET-078	N5	fire; level 5	fire	Fire		5 alarm fire "Multiple-alarm fire"	FR5 (or FRW)	fire5	☒ Expected	☒ Extreme	☒ Observed				A Five Alarm fire alert had been issued *{Date} {Incident_Time}* for *[Area] [City] [County] [State]* until *[hh:mm]*.	*{Official_Government_Agency}* has issued a Five Alarm Fire statement for *{Short_Area] [City] [County] [State}*. *[Description & Recommended Action]* immediately *{Incident_Time}* until further notice.	*{Explanation on table to right}.{www.Official_Web_Site.gov}*	5			5 つの警報火災警報が発令された *{Date} {Incident_Time}* ために *[Area] [City] [County] [State]* まで *[hh:mm]*.	*{Official_Government_Agency}* は、5 つのアラーム火災ステートメントを発行しました。*{Short_Area] [City] [County] [State}*. *[Description & Recommended Action]* すぐに *{Incident_Time}* さらに通知するまで。	*{左にテーブルの説明}* *{www.Official_Web_Site.gov}*	火; レベル5	火	火
OET-078	P	fire: smoke or plume	fire	Fire, Safety	A	(dense smoke is air hazard)	SLW	smokPlu	☒ Immediate	☒ Severe	☒ Likely	A severe smoke or plume is immediately for *[location] [City] [County] [State] {Incident_Time}* likely until *[hh:mm]. {Details}.*	A severe smoke or plume is immediately for *[location] [City] [County] [State] {Incident_Time}* likely until *[hh:mm]. {Details}.*		A severe smoke or plume is immediately for *[location] [City] [County] [State] {Date} {Incident_Time}* likely until *[hh:mm]. {Details}.*	The *{Official_Government_Agency}* has a severe smoke or plume immediately for *[location] [City] [County] [State] {Incident_Time}* until *[hh:mm]. {Details}.*	You are advised to go indoors and close windows and shut off ventilation. Shut off the car ventilation. Avoid the area of the smoke or plume. Using a suitable mask to reduce smoke inhalation may be advisable. People with respiratory or heart disease, the elderly, and children should remain indoors. *{www.Official_Web_Site.gov}*	4	激しい煙やプルームはすぐに *[location] [City] [County] [State] {Incident_Time}* 可能性が高い *[hh:mm]. {Details}.*	激しい煙やプルームはすぐに *[location] [City] [County] [State] {Incident_Time}* 可能性が高い *[hh:mm]. {Details}.*	激しい煙やプルームはすぐに *[location] [City] [County] [State] {Date} {Incident_Time}* 可能性が高い *[hh:mm]. {Details}.*	ザ・*{Official_Government_Agency}* に対して、激しい煙や噴煙を直ちに持っている *[location] [City] [County] [State] {Incident_Time}* 可能性が高い*[hh:mm]. {Details}.*	屋内に行き、窓を閉めて換気を止めるのが勧められています。車の換気を止める。煙やプルームの領域を避けてください。*{www.Official_Web_Site.gov}*	火：煙またはプルーム	火	火災、安全

OET-078	Z	fire: hazardous materials	fire	Fire			SHW	hazFire	⊠ Immediate	⊠ Extreme	⊠ Observed	An extreme hazardous {Material} fire is observed in {Short_Area] [City] [County] [State}. [Description & Recommended Action] immediately {Incident_Time} until [hh:mm] [am/pm] [endDay].	An extreme hazardous {Material} fire is observed in {Short_Area] [City] [County] [State}. [Description & Recommended Action] immediately {Incident_Time} until [hh:mm] [am/pm] [endDay].	An extreme hazardous {Material} fire is observed in {Short_Area] [City] [County] [State}. [Description & Recommended Action] immediately {Incident_Time} until [hh:mm] [am/pm] [endDay].	An extreme hazardous {Material} fire is observed in {Short_Area] [City] [County] [State}. [Description & Recommended Action] immediately {Date} {Incident_Time} until [hh:mm] [am/pm] [endDay].	The {Official_Government_Agency} has an extreme hazardous {Material} fire is observed in {City} {County}{State}. At {Incident_Time} {Day}, [Describe the incident, hazard and its consequences]. This immediately impacts people in {Area] [City] [County] [State} including [Describe location by reference to obvious geographic features, such as roads and rivers, rather than with abstract descriptions such as a one-mile, 1.8 kyd or 1.6 km radius of some intersection. The preferred method of describing the area should use compass directions and neighborhood and landmark names where	For your safety, you should avoid the area and/or take appropriate protective measures [describe_measures]. For more information, check {www.Official_Web_Site.gov}, or tune to local news media. Please do not call {9_1_1}, except for a serious emergency.	3	極端な危険 {Material} で火災が発生する {Short_Area] [City] [County] [State}. [Description & Recommended Action] すぐに {Incident_Time} まで {hh:mm} {am/pm}.	極端な危険 {Material} で火災が発生する {Short_Area] [City] [County] [State}. [Description & Recommended Action] すぐに {Incident_Time} まで {hh:mm} {am/pm}.	極端な危険 {Material} で火災が発生する {Short_Area] [City] [County] [State}. [Description & Recommended Action] すぐに {Date} {Incident_Time} まで {hh:mm} {am/pm}.	ザ・{Official_Government_Agency} 極端な危険を有する {Material} で火災が発生する {City} {County}{State}. で {Incident_Time} {Day}, [Describe the incident, hazard and its consequences]. これはすぐに人々に影響を与えます {Area] [City] [County] [State} 含む [Describe location by reference to obvious geographic features, such as roads and rivers, rather than with abstract descriptions such as a one-mile, 1.8 kyd or 1.6 km radius of some intersection. The preferred method of describing the area should use compass directions and neighborhood and landmark names where	安全のためには、エリアを避けるか、適切な保護措置を講じるべきです[describe_measures] 詳細については、{www.Official_Web_Site.gov} を確認するか、ローカルニュース メディアに合わせて調整してください。重大な緊急事態を除き、{9_1_1} に電話しないでください。	火災：危険物	火	火
OET-079	F	flash flood	flood	Meteorological			FFA	flashFloodAd	⊠ Future	⊠ Extreme	⊠ Likely	{Incident_Time} Extreme flash flood likely for {Short_Area] [City] [County] [State}. The {Area} may have flooding and is rapidly rising. Evacuate to higher ground as rapidly as possible.	{Incident_Time} Extreme flash flood likely for {Short_Area] [City] [County] [State}. The {Area} may have flooding and is rapidly rising. Evacuate to higher ground as rapidly as possible.		{Incident_Time} Extreme flash flood likely for {Short_Area] [City] [County] [State}. The {Area} may have flooding and is rapidly rising. Evacuate to higher ground as rapidly as possible.	{Date} {Incident_Time} Extreme flash flood likely for {Short_Area] [City] [County] [State}. The {Area} may have flooding and is rapidly rising. Evacuate to higher ground as rapidly as possible. {Official_Government_Agency}	Evacuate to higher ground immediately. Do not attempt to drive through floodwaters, turn around and go another way. (Reception of alerts in ravines and craters needs to be checked for and may require satellite phones or other measures.) {www.Official_Web_Site.gov}	6	{Incident_Time} 極端なフラッシュ洪水の可能性が高い {Short_Area] [City] [County] [State}. ザ・{Area} 洪水が発生し、急速に上昇している可能性があります。できるだけ早く高台に避難してください。	{Incident_Time} 極端なフラッシュ洪水の可能性が高い {Short_Area] [City] [County] [State}. ザ・{Area} 洪水が発生し、急速に上昇している可能性があります。できるだけ早く高台に避難してください。	{Date} {Incident_Time} 極端なフラッシュ洪水の可能性が高い {Short_Area] [City] [County] [State}. ザ・{Area} 洪水が発生し、急速に上昇している可能性があります。できるだけ早く高台に避難してください。	{Date} {Incident_Time} 極端なフラッシュ洪水の可能性が高い {Short_Area] [City] [County] [State}. ザ・{Area} 洪水が発生し、急速に上昇している可能性があります。できるだけ早く高台に避難してください。{Official_Government_Agency}	すぐに高台に避難します。洪水を通って運転しようとしないでください, 振り向くと、別の方法を行きます. {www.Official_Web_Site.gov}	鉄砲水	洪水	気象学
OET-079	E	flash flood emergency	flood	Meteorological		(Digital only on radio for immediate transmission)	FFE	flashFloodE	⊠ Immediate	⊠ Extreme	⊠ Observed	{Incident_Time} Immediate extreme flash flood observed for {Short_Area] [City] [County] [State}. The {Area} has a flash flood overflowing. Evacuate to higher ground as rapidly as possible.	{Incident_Time} Immediate extreme flash flood observed for {Short_Area] [City] [County] [State}. The {Area} has a flash flood overflowing. Evacuate to higher ground as rapidly as possible.		{Date} {Incident_Time} Immediate extreme flash flood observed for {Short_Area] [City] [County] [State}. The {Area} has a flash flood overflowing. Evacuate to higher ground as rapidly as possible.	{Incident_Time} Immediate extreme flash flood observed for {Short_Area] [City] [County] [State}. The {Area} has a flash flood overflowing. Evacuate to higher ground as rapidly as possible. {Official_Government_Agency}	Evacuate to higher ground immediately. Do not attempt to drive through floodwaters, turn around and go another way. Avoid fastmoving or turbulent floodwater as that is dangerous. (Reception of alerts in ravines and craters needs to be checked for and may require satellite phones or other measures.) {www.Official_Web_Site.gov}	1	{Incident_Time} 即時極端なフラッシュ洪水が観測されました {Short_Area] [City] [County] [State}. ザ・{Area} フラッシュフラッディングがあふれています。できるだけ早く高台に避難してください。	{Incident_Time} 即時極端なフラッシュ洪水が観測されました {Short_Area] [City] [County] [State}. ザ・{Area} フラッシュフラッディングがあふれています。できるだけ早く高台に避難してください。	{Date} {Incident_Time} 即時極端なフラッシュ洪水が観測されました {Short_Area] [City] [County] [State}. ザ・{Area} フラッシュフラッディングがあふれています。できるだけ早く高台に避難してください。	{Incident_Time} 即時極端なフラッシュ洪水が観測されました {Short_Area] [City] [County] [State}. ザ・{Area} フラッシュフラッディングがあふれています。できるだけ早く高台に避難してください。{Official_Government_Agency}	すぐに高台に避難してください。洪水の中をドライブしたり、向きを変えたり、別の方向に進んだりしないでください。動きの速い洪水や乱流の洪水は危険なので避けてください。{www.Official_Web_Site.gov}	鉄砲水警報	洪水	気象学
OET-079	S	flash flood	flood	Meteorological		statement (e.g. subsided)	FFS	flashFloodSt	⊠ Past	⊠ Severe	⊠ Likely	{Incident_Time} [City] County] [State] Severe flash flood likely past. When water subsides there may be debris and damage to roads, bridges and buildings. Exercise caution.	{Incident_Time} [City] County] [State] Severe flash flood likely past. When water subsides there may be debris and damage to roads, bridges and buildings. Exercise caution.		{Date} {Incident_Time} [City] County] [State] Severe flash flood likely past. When water subsides there may be debris and damage to roads, bridges and buildings. Exercise caution.	{Incident_Time} [City] [County] [State] Severe flash flood likely past. {Official_Government_Agency}	While water has subsided, there may be debris and damage to roads, bridges and buildings. Exercise caution. {www.Official_Web_Site.gov}	7	{Incident_Time} [City] County] [State] 深刻なフラッシュ洪水が過ぎた可能性が高い。水が沈静化すると、道路、橋、建物に破片や被害が発生する可能性があります。注意。	{Incident_Time} [City] County] [State] 深刻なフラッシュ洪水が過ぎた可能性が高い。水が沈静化すると、道路、橋、建物に破片や被害が発生する可能性があります。注意。	{Date} {Incident_Time} [City] County] [State] 深刻なフラッシュ洪水が過ぎた可能性が高い。水が沈静化すると、道路、橋、建物に破片や被害が発生する可能性があります。注意。	{Incident_Time} [City] [County] [State] 深刻なフラッシュ洪水が過ぎた可能性が高い。{Official_Government_Agency}	水が沈静化している間、道路、橋、建物に破片や被害が発生する可能性があります。注意。{www.Official_Web_Site.gov}	鉄砲水	洪水	気象学
OET-079	W	flash flood	flood	Meteorological			FFW	flashFlood	⊠ Immediate	⊠ Extreme	⊠ Likely	{Incident_Time} Immediate Flash flood likely for {Short_Area] [City] [County] [State}. The {Area} is likely to flood and is rising. Evacuate to higher ground as rapidly as possible.	{Incident_Time} Immediate Flash flood likely for {Short_Area] [City] [County] [State}. The {Area} is likely to flood and is rising. Evacuate to higher ground as rapidly as possible. {Official_Government_Agency}		{Date} {Incident_Time} Immediate Flash flood likely for {Short_Area] [City] [County] [State}. The {Area} is likely to flood and is rising. Evacuate to higher ground as rapidly as possible.	{Incident_Time} Immediate Flash flood likely for {Short_Area] [City] [County] [State}. The {Area} is likely to flood and is rising. Evacuate to higher ground as rapidly as possible. {Official_Government_Agency}	Evacuate to higher ground immediately. Do not attempt to drive through floodwaters, turn around and go another way. Avoid fastmoving or turbulent floodwater as that is dangerous. {www.Official_Web_Site.gov}	2	{Incident_Time} 即時フラッシュ洪水の可能性が高い {Short_Area] [City] [County] [State}. ザ・{Area} 洪水が発生する可能性が高く、上昇しています。できるだけ早く高台に避難してください。	{Incident_Time} 即時フラッシュ洪水の可能性が高い {Short_Area] [City] [County] [State}. ザ・{Area} 洪水が発生する可能性が高く、上昇しています。できるだけ早く高台に避難してください。	{Date} {Incident_Time} 即時フラッシュ洪水の可能性が高い {Short_Area] [City] [County] [State}. ザ・{Area} 洪水が発生する可能性が高く、上昇しています。できるだけ早く高台に避難してください。	{Incident_Time} 即時フラッシュ洪水の可能性が高い {Short_Area] [City] [County] [State}. ザ・{Area} 洪水が発生する可能性が高く、上昇しています。できるだけ早く高台に避難してください。{Official_Government_Agency}	すぐに高台に避難してください。洪水の中をドライブしたり、向きを変えたり、別の方向に進んだりしないでください。動きの速い洪水や乱流の洪水は危険なので避けてください。{www.Official_Web_Site.gov}	鉄砲水	洪水	気象学
OET-080	L	flash freeze	winter weather	Meteorological	E	(see OET-080;O)	FSW	flashFreeze	⊠ Expected	⊠ Extreme	⊠ Likely	Extreme flash freeze likely in {Short_Area] [City] [County] [State}. [Description & Recommended Action] expected {Incident_Time} until [hh:mm] [am/pm].	Extreme flash freeze likely in {Short_Area] [City] [County] [State}. [Description & Recommended Action] expected {Incident_Time} until [hh:mm] [am/pm].		Extreme flash freeze likely in {Short_Area] [City] [County] [State}. [Description & Recommended Action] expected {Date} {Incident_Time} until [hh:mm] [am/pm].	{Incident_Time} The {Official_Government_Agency} has an extreme flash freeze likely in {City} {County} {State}. At {Incident_Time} {Day}, [Describe the incident, hazard and its consequences]. This is expected to impact people in {Area] [City] [County] [State} immediately	Dress adequately for the temperature including wind chill. {www.Official_Web_Site.gov}	4	極端なフラッシュフリーズの可能性が高い {Short_Area] [City] [County] [State}. [Description & Recommended Action] 期待される {Incident_Time} まで {hh:mm} {am/pm}.	極端なフラッシュフリーズの可能性が高い {Short_Area] [City] [County] [State}. [Description & Recommended Action] 期待される {Incident_Time} まで {hh:mm} {am/pm}.	極端なフラッシュフリーズの可能性が高い {Short_Area] [City] [County] [State}. [Description & Recommended Action] 期待される {Date} {Incident_Time} まで {hh:mm} {am/pm}.	{Incident_Time} ザ・{Official_Government_Agency} 極端なフラッシュフリーズが発生する可能性があります {City} {County} {State}. で {Incident_Time} {Day}, [Describe the incident, hazard and its consequences]. これは、人々に影響を与えると予想されます。 {Area] [City] [County] [State}	風の寒さを含む温度に適した服装。{www.Official_Web_Site.gov}	瞬間冷凍	冬の天気	気象学
OET-080	O	flash freeze	winter weather	Meteorological	B	(see OET-080;L)	FSW	flashFreeze	⊠ Immediate	⊠ Extreme	⊠ Observed	Extreme flash freeze observed warning is in {Short_Area] [City] [County] [State}. [Description & Recommended Action] immediately {Incident_Time} until [hh:mm] [am/pm].	Extreme flash freeze observed warning is in {Short_Area] [City] [County] [State}. [Description & Recommended Action] immediately {Incident_Time} until [hh:mm] [am/pm].		Extreme flash freeze observed warning is in {Short_Area] [City] [County] [State}. [Description & Recommended Action] immediately {Date} {Incident_Time} until [hh:mm] [am/pm].	{Incident_Time} The {Official_Government_Agency} has an extreme flash freeze observed warning in {City} {County} {State}. At {Incident_Time} {Day}, [Describe the incident, hazard and its	Dress adequately for the temperature including wind chill. {www.Official_Web_Site.gov}	4	極端なフラッシュフリーズ観察警告が {Short_Area] [City] [County] [State}. [Description & Recommended Action] すぐに {Incident_Time} まで {hh:mm} {am/pm}.	極端なフラッシュフリーズ観察警告が {Short_Area] [City] [County] [State}. [Description & Recommended Action] すぐに {Incident_Time} まで {hh:mm} {am/pm}.	極端なフラッシュフリーズ観察警告が {Short_Area] [City] [County] [State}. [Description & Recommended Action] すぐに {Date} {Incident_Time} まで {hh:mm} {am/pm}.	{Incident_Time} ザ・{Official_Government_Agency} で極端なフラッシュフリーズが観察された警告を持っています {City} {County} {State}. で {Incident_Time} {Day}, [Describe the incident, hazard and its	風の寒さを含む温度に適した服装。{www.Official_Web_Site.gov}	瞬間冷凍	冬の天気	気象学
OET-081	A	flood	flood	Meteorological			FLA	floodAd	⊠ Expected	⊠ Severe	⊠ Likely	{Incident_Time} Severe flooding likely in {Short_Area] [City] [County] [State}. [Recommended Action] expected until [hh:mm][am/pm] [Day}.	{Incident_Time} Severe flooding likely in {Short_Area] [City] [County] [State}. [Recommended Action] expected until [hh:mm] [am/pm] [Day}.		{Date} {Incident_Time} Severe flooding likely in {Short_Area] [City] [County] [State}. [Recommended Action] expected until [hh:mm] [am/pm] [Day}.	{Official_Government_Agency} has a severe flooding likely at [location] in {City} [County] {State}. Expected at {Incident_Time} {Day}, [Describe the incident, hazard and its consequences]. This impacts people in {Area] [City] [County] [State} including [Describe location by reference to obvious geographic features, such as roads and rivers, rather than with abstract descriptions such as a one-mile, 1.8 kyd or 1.6 km radius of some intersection. The preferred method of describing the area should use compass directions and neighborhood and landmark names where appropriate.]	Move to higher ground. If driving, do not attempt to drive through floodwaters, turn around and go some other way. Use Business Continuity and Disaster Recovery plan. {www.Official_Web_Site.gov}	6	{Incident_Time} で深刻な洪水が発生する可能性が高い {Short_Area] [City] [County] [State}. [Recommended Action] 期待される まで {hh:mm} {am/pm} {Day}.	{Incident_Time} で深刻な洪水が発生する可能性が高い {Short_Area] [City] [County] [State}. [Recommended Action] 期待される まで {hh:mm} {am/pm} {Day}.	{Date} {Incident_Time} で深刻な洪水が発生する可能性が高い {Short_Area] [City] [County] [State}. [Recommended Action] 期待される まで {hh:mm} {am/pm} {Day}.	{Official_Government_Agency} 深刻な洪水が発生する可能性が高い [location] に {City} [County] {State}. で期待 {Incident_Time} {Day}, [Describe the incident, hazard and its consequences]. これはの人々に影響を与えます {Area] [City] [County] [State} 含む [Describe location by reference to obvious geographic features, such as roads and rivers, rather than with abstract descriptions such as a one-mile, 1.8 kyd or 1.6 km radius of some intersection. The preferred method of describing the area should use compass directions and neighborhood and landmark names where	高台に移動します。運転する場合は、洪水の中を運転しようとしないでください。向きを変えて、他の方法で行ってください。事業継続および災害復旧計画を使用します。{www.Official_Web_Site.gov}	洪水	洪水	気象学

OET-081	L	flood: coastal inundation advisory	flood	Meteorological		(see OET-042, OET-189)	CFA	coastFloodAd	☒ Expected	☒ Severe	☒ Likely	{Incident_Time} Severe coastal flooding likely in {Short_Area] [City] [County] [State}. [Recommended Action] expected until [hh:mm] [am/pm].	{Incident_Time} Severe coastal flooding likely in {Short_Area] [City] [County] [State}. [Recommended Action] expected until [hh:mm] [am/pm].		{Date} {Incident_Time} Severe coastal flooding likely in {Short_Area] [City] [County] [State}. [Recommended Action] expected until [hh:mm] [am/pm].	{Official_Government_Agency} has a severe coastal flooding likely at [location] in {City} [County] {State}. Expected at {Incident_Time} {Day}, [Describe the incident, hazard and its consequences]. This impacts people in {Area] [City] [County] [State} including [Describe location by reference to obvious geographic features, such as roads and rivers, rather than with abstract descriptions such as a one-mile, 1.8 kyd or 1.6 km radius of some intersection. The preferred method of describing the area should use compass directions and	Move to higher ground. If driving, do not attempt to drive through floodwaters, turn around and go some other way. Use Business Continuity and Disaster Recovery plan. {www.Official_Web_Site.gov }	6	{Incident_Time} で深刻な沿岸洪水が発生する可能性が高い {Short_Area] [City] [County] [State}. [Recommended Action] 期待される まで {hh:mm} {am/pm}.	{Incident_Time} で深刻な沿岸洪水が発生する可能性が高い {Short_Area] [City] [County] [State}. [Recommended Action] 期待される まで {hh:mm} {am/pm}.	{Date} {Incident_Time} で深刻な沿岸洪水が発生する可能性が高い {Short_Area] [City] [County] [State}. [Recommended Action] 期待される まで {hh:mm} {am/pm}.	{Official_Government_Agency} 深刻な沿岸洪水が発生する可能性が高い [location] に {City} [County] {State}. 期待される で {Incident_Time} {Day}, [Describe the incident, hazard and its consequences]. これはの人々に影響を与えます {Area] [City] [County] [State} 含む [Describe location by reference to obvious geographic features, such as roads and rivers, rather than with abstract descriptions such as a one-mile, 1.8 kyd or 1.6 km radius of some intersection. The preferred method of describing the area should use compass	高台に移動します。運転する場合は、洪水の中を運転しようとしないでください。向きを変えて、他の方法で行ってください。事業継続および災害復旧計画を使用します。 {www.Official_Web_Site.gov }	洪水：沿岸氾濫勧告	洪水	気象学
OET-081	O	flood warning	flood	Meteorological			FLW	flood	☒ Expected	☒ Severe	☒ Observed	{Incident_Time} Severe flooding observed in {Short_Area] [City] [County] [State}. [Recommended Action] expected until [hh:mm] [am/pm].	{Incident_Time} Severe flooding observed in {Short_Area] [City] [County] [State}. [Recommended Action] expected until [hh:mm] [am/pm].		{Date} {Incident_Time} Severe flooding observed in {Short_Area] [City] [County] [State}. [Recommended Action] expected until [hh:mm] [am/pm].	{Official_Government_Agency} has issued a warning of severe flooding observed at [location] in {City} [County] {State}. At {Incident_Time} {Day}, [Describe the incident, hazard and its consequences]. This is expected to impact people in {Area] [City] [County] [State} including [Describe location by reference to obvious geographic features, such as roads and rivers, rather than with abstract descriptions such as a one-mile, 1.8 kyd or 1.6 km radius of some intersection. The preferred method of describing the area should use compass directions and neighborhood and	Move to higher ground. If driving, do not attempt to drive through floodwaters, turn around and go some other way. Use Business Continuity and Disaster Recovery plan. {www.Official_Web_Site.gov }	3	{Incident_Time} で観測された深刻な洪水 {Short_Area] [City] [County] [State}. [Recommended Action] 期待される まで {hh:mm} {am/pm}.	{Incident_Time} で観測された深刻な洪水 {Short_Area] [City] [County] [State}. [Recommended Action] 期待される まで {hh:mm} {am/pm}.	{Date} {Incident_Time} で観測された深刻な洪水 {Short_Area] [City] [County] [State}. [Recommended Action] 期待される まで {hh:mm} {am/pm}.	{Official_Government_Agency} で観測された深刻な洪水の警告を出した [location] に {City} [County] {State}. で {Incident_Time} {Day}, [Describe the incident, hazard and its consequences]. これは、人々に影響を与えると予想されます {Area] [City] [County] [State} 含む [Describe location by reference to obvious geographic features, such as roads and rivers, rather than with abstract descriptions such as a one-mile, 1.8 kyd or 1.6 km radius of some intersection. The preferred method of describing the area should use compass directions and neighborhood and	高台に移動します。運転する場合は、洪水を通って運転しようとしないでください, 振り向くと、他の方法を行きます. {www.Official_Web_Site.gov }	洪水警報	洪水	気象学
OET-082		winter weather	fog	Meteorological	E		FOS	fogS	☒ Expected	☒ Severe	☒ Likely	{Incident_Time} Severe fog likely in {Short_Area] [City] [County] [State}. [Recommended Action] expected until [hh:mm] [am/pm].	{Incident_Time} Severe fog likely in {Short_Area] [City] [County] [State}. [Recommended Action] expected until [hh:mm] [am/pm].		{Date} {Incident_Time} Severe fog likely in {Short_Area] [City] [County] [State}. [Recommended Action] expected until [hh:mm]	{Incident_Time} Severe fog likely in {Short_Area] [City] [County] [State}. [Recommended Action] expected until [hh:mm] [am/pm].	Fog may be in patches, so be prepared to slow down when driving at speed. {www.Official_Web_Site.gov }	8	{Incident_Time} 深刻な霧の可能性が高い {Short_Area] [City] [County] [State}. [Recommended Action] 期待される まで {hh:mm}	{Incident_Time} 深刻な霧の可能性が高い {Short_Area] [City] [County] [State}. [Recommended Action] 期待される まで {hh:mm}	{Date} {Incident_Time} 深刻な霧の可能性が高い {Short_Area] [City] [County] [State}. [Recommended Action] 期待される まで {hh:mm}	{Incident_Time} 深刻な霧の可能性が高い {Short_Area] [City] [County] [State}. [Recommended Action] 期待される まで {hh:mm}	霧はパッチにあるかもしれないので、スピードで運転するときに減速する準備をしてください。 {www.Official_Web_Site.gov }	冬の天気	霧	
OET-083		food contamination	biological hazard	Health			FCW	foodBad	☒ Immediate	☒ Severe	☒ Observed	{Incident_Time} Severe food contamination observed of [food] in {Short_Area] [City] [County] [State}. [Recommended Action] immediately until [endDay] [hh:mm] [am/pm].	{Incident_Time} Severe food contamination observed of [food] in {Short_Area] [City] [County] [State}. [Recommended Action] immediately until [endDay] {[h:mm] [am/pm].	{Incident_Time} Severe food contamination observed of [food] in {Short_Area] [City] [County] [State}. [Recommended Action] immediately until [endDay] [hh:mm] [am/pm].	{Date} {Incident_Time} Severe food contamination observed of [food] in {Short_Area] [City] [County] [State}. [Recommended Action] immediately until [endDay] [hh:mm] [am/pm].	{Incident_Time} The {Official_Government_Agency} has a severe food contamination, perhaps from norovirus, observed of [food] in {Short_Area] [City] [County] [State}. [Recommended Action] immediately until [endDay] [hh:mm] [am/pm].	{www.Official_Web_Site.gov }	5	{Incident_Time} 深刻な食品汚染が観察される [food] に {Short_Area] [City] [County] [State}. [Recommended Action] すぐに まで {day}{hh:mm} {am/pm}.	{Incident_Time} 深刻な食品汚染が観察される [food] に {Short_Area] [City] [County] [State}. [Recommended Action] すぐに まで {day}{hh:mm} {am/pm}.	{Date} {Incident_Time} 深刻な食品汚染が観察される [food] に {Short_Area] [City] [County] [State}. [Recommended Action] すぐに まで {day}{hh:mm} {am/pm}.	{Incident_Time} ザ・ {Official_Government_Agency} 深刻な食品汚染が観察されている [food] に {Short_Area] [City] [County] [State}. [Recommended Action] すぐに まで {day}{hh:mm} {am/pm}.	{www.Official_Web_Site.gov }	食品汚染	生物学的危害	健康
OET-084		food safety	public health	Health			FSA	foodSafety	☒ Expected	☒ Severe	☒ Observed	{Incident_Time} Severe food safety issue observed of [food] in {Short_Area] [City] [County] [State}. [Recommended Action] expected until [endDay]	{Incident_Time} Severe food safety issue observed of [food] in {Short_Area] [City] [County] [State}. [Recommended Action] expected until [endDay]	{Incident_Time} Severe food safety issue observed of [food] in {Short_Area] [City] [County] [State}. [Recommended Action] expected until [endDay]	{Date} {Incident_Time} Severe food safety issue observed of [food] in {Short_Area] [City] [County] [State}. [Recommended Action]	{Incident_Time} The {Official_Government_Agency} has a severe food safety issue observed of [food] in {Short_Area] [City] [County] [State}.	{www.Official_Web_Site.gov }	5	{Incident_Time} の深刻な食品安全問題が見られる [food] に {Short_Area] [City] [County] [State}. [Recommended Action]	{Incident_Time} の深刻な食品安全問題が見られる [food] に {Short_Area] [City] [County] [State}. [Recommended Action]	{Date} {Incident_Time} の深刻な食品安全問題が見られる [food] に {Short_Area] [City] [County] [State}. [Recommended Action]	{Incident_Time} ザ・ {Official_Government_Agency} に深刻な食品安全問題が見られる [food] に {Short_Area] [City]	{www.Official_Web_Site.gov }	食品安全	公衆衛生	健康
OET-085		food supply	public health	Health			HEF	foodSupply	☒ Expected	☒ Severe	☒ Likely	{Incident_Time} Severe food supply likely in {Short_Area] [City] [County] [State}. [Recommended Action] expected until [endDay]	{Incident_Time} Severe food supply issue likely in {Short_Area] [City] [County] [State}. [Recommended Action] expected until [endDay]	{Incident_Time} Severe food supply issue likely in {Short_Area] [City] [County] [State}. [Recommended Action] expected until [endDay]	{Date} {Incident_Time} Severe food supply issue likely in {Short_Area] [City] [County] [State}. [Recommended Action] expected until [endDay]	{Incident_Time} The {Official_Government_Agency} has a severe food supply issue likely in {Short_Area] [City] [County] [State}.	{www.Official_Web_Site.gov }	5	{Incident_Time} 深刻な食糧供給問題が発生する可能性が高い {Short_Area] [City] [County] [State}. [Recommended Action]	{Incident_Time} 深刻な食糧供給問題が発生する可能性が高い {Short_Area] [City] [County] [State}. [Recommended Action]	{Date} {Incident_Time} 深刻な食糧供給問題が発生する可能性が高い {Short_Area] [City] [County] [State}. [Recommended Action]	{Incident_Time} ザ・ {Official_Government_Agency} 深刻な食糧供給問題が発生している可能性が高い {Short_Area] [City]	{www.Official_Web_Site.gov }	食料供給	公衆衛生	健康
OET-086		forest fire	fire	Fire			WOW	forestFire	☒ Immediate	☒ Extreme	☒ Observed	An extreme forest fire is observed in {Short_Area] [City] [County] [State}. [Description & Recommended Action] immediately {Incident_Time} until [hh:mm] [am/pm].	An extreme forest fire is observed in {Short_Area] [City] [County] [State}. [Description & Recommended Action] immediately {Incident_Time} until [hh:mm] [am/pm].	An extreme forest fire is observed in {Short_Area] [City] [County] [State}. [Description & Recommended Action] immediately {Incident_Time} until [hh:mm] [am/pm].	An extreme forest fire is observed in {Short_Area] [City] [County] [State}. [Description & Recommended Action] immediately {Date} {Incident_Time} until [hh:mm] [am/pm].	The {Official_Government_Agency} has an extreme forest fire observed in {City} {County} {State}. At {Incident_Time} {Day}, [Describe the incident, hazard and its consequences]. This immediately impacts people in {Area] [City] [County] [State} including [Describe location by reference to obvious geographic features, such as roads and rivers, rather than with abstract descriptions such as a one-mile, 1.8 kyd or 1.6 km radius of some intersection. The preferred method of describing the area should use compass directions and neighborhood and landmark names where appropriate.]	For your safety, you should avoid the area and/or take appropriate protective measures [describe_measures]. For more information, check {www.Official_Web_Site.gov }, or tune to local news media. Please do not call {9_1_1}, except for a serious emergency.	2	極端な森林火災が観測されます {Short_Area] [City] [County] [State}. [Description & Recommended Action] すぐに {Incident_Time} まで {hh:mm} {am/pm}.	極端な森林火災が観測されます {Short_Area] [City] [County] [State}. [Description & Recommended Action] すぐに {Incident_Time} まで {hh:mm} {am/pm}.	極端な森林火災が観測されます {Short_Area] [City] [County] [State}. [Description & Recommended Action] すぐに {Date} {Incident_Time} まで {hh:mm} {am/pm}.	ザ・ {Official_Government_Agency} 弓で観察される極端な森林火災がある {City} {County} {State}. で {Incident_Time} {Day}, [Describe the incident, hazard and its consequences]. これはすぐに人々に影響を与えます {Area] [City] [County] [State} 含む [Describe location by reference to obvious geographic features, such as roads and rivers, rather than with abstract descriptions such as a one-mile, 1.8 kyd or 1.6 km radius of some intersection. The preferred method of describing the area should use compass directions and neighborhood and landmark names where appropriate.]	安全のためには、エリアを避けるか、適切な保護措置を講じるべきです [describe_measures] 詳細については、{www.Official_Web_Site.gov} を確認するか、ローカルニュース メディアに合わせて調整してください。重大な緊急事態を除き、{9_1_1} に電話しないでください。	森林火災	火	火
OET-087	X	freeze: hard	winter weather	Meteorological	B		FHW	hardFrz	☒ Immediate	☒ Extreme	☒ Likely	Extreme hard freeze likely in {Short_Area] [City] [County] [State}. [Description & Recommended Action] immediately {Incident_Time} until	Extreme hard freeze likely in {Short_Area] [City] [County] [State}. [Description & Recommended Action] immediately {Incident_Time} until		Extreme hard freeze likely in {Short_Area] [City] [County] [State}. [Description & Recommended Action] immediately {Date} {Incident_Time} until	The {Official_Government_Agency} has an extreme hard freeze likely in {City} {County} {State}. At {Incident_Time} {Day}, [Describe the incident,	Dress adequately for the temperature including wind chill. {www.Official_Web_Site.gov }	8	極端なハードフリーズの可能性が高い {Short_Area] [City] [County] [State}. [Description & Recommended Action] すぐに {Incident_Time} まで {hh:mm} {am/pm}.	極端なハードフリーズの可能性が高い {Short_Area] [City] [County] [State}. [Description & Recommended Action] すぐに {Incident_Time} まで {hh:mm} {am/pm}.	極端なハードフリーズの可能性が高い {Short_Area] [City] [County] [State}. [Description & Recommended Action] すぐに {Date} {Incident_Time} まで	ザ・ {Official_Government_Agency} に極端なハードフリーズがある可能性が高い {City} {County} {State}. で {Incident_Time} {Day},	風の寒さを含む温度に適した服装。 {www.Official_Web_Site.gov }	フリーズ：ハード	冬の天気	気象学
OET-087	O	freeze	winter weather	Meteorological	E		FZW	freeze	☒ Expected	☒ Severe	☒ Observed	Severe freeze observed in {Short_Area] [City] [County] [State}. [Description & Recommended Action] expected {Incident_Time} until [hh:mm] [am/pm].	Severe freeze observed in {Short_Area] [City] [County] [State}. [Description & Recommended Action] expected {Incident_Time} until [hh:mm] [am/pm].		{Short_Area] [City] [County] [State}. [Description & Recommended Action] expected {Date} {Incident_Time} until [hh:mm] [am/pm].	{Official_Government_Agency} has a severe freeze observed in {City} County} {State}. At {Incident_Time} {Day}, [Describe the incident, hazard and its consequences]. This is	Dress adequately for the temperature including wind chill. {www.Official_Web_Site.gov }	6	で観察された厳しい凍結 {Short_Area] [City] [County] [State}. [Description & Recommended Action] 期待される {Incident_Time} まで {hh:mm} {am/pm}.	で観察された厳しい凍結 {Short_Area] [City] [County] [State}. [Description & Recommended Action] 期待される {Incident_Time} まで {hh:mm} {am/pm}.	{Short_Area] [City] [County] [State}. [Description & Recommended Action] 期待される {Date} {Incident_Time} まで {hh:mm} {am/pm}.	{Official_Government_Agency} で観察される厳しい凍結を有する {City} County} {State}. で {Incident_Time} {Day}, [Describe the incident, hazard and its	風の寒さを含む温度に適した服装。 {www.Official_Web_Site.gov }	氷結	冬の天気	気象学
OET-088		freezing drizzle	winter weather	Meteorological	E		FZA	freezeDrzl	☒ Expected	☒ Severe	☒ Observed	Severe freezing drizzle observed in {Short_Area] [City] [County] [State}. [Description & Recommended Action] expected {Incident_Time} until [hh:mm] [am/pm].	Severe freezing drizzle observed in {Short_Area] [City] [County] [State}. [Description & Recommended Action] expected {Incident_Time} until [hh:mm] [am/pm].		Severe freezing drizzle observed in {Short_Area] [City] [County] [State}. [Description & Recommended Action] expected {Date} {Incident_Time} until [hh:mm] [am/pm].	{Official_Government_Agency} has a severe freezing drizzle observed in {City} {County} {State}. At {Incident_Time} {Day}, [Describe the incident, hazard and its consequences].	Dress adequately for the temperature including wind chill. {www.Official_Web_Site.gov }	8	で観察された重度の凍結霧雨 {Short_Area] [City] [County] [State}. [Description & Recommended Action] 期待される {Incident_Time} まで {hh:mm} {am/pm}.	で観察された重度の凍結霧雨 {Short_Area] [City] [County] [State}. [Description & Recommended Action] 期待される {Incident_Time} まで {hh:mm} {am/pm}.	で観察された重度の凍結霧雨 {Short_Area] [City] [County] [State}. [Description & Recommended Action] 期待される {Date} {Incident_Time} まで {hh:mm} {am/pm}.	{Official_Government_Agency} で観察される深刻な凍結小雨を持っています {City} {County} {State}. で {Incident_Time} {Day}, [Describe the incident, hazard and its	風の寒さを含む温度に適した服装。 {www.Official_Web_Site.gov }	着氷性の霧雨	冬の天気	気象学
OET-089		freezing rain	winter weather	Meteorological	E		FZR	freezeRain	☒ Expected	☒ Severe	☒ Observed	Severe freezing rain or sleet observed in {Short_Area] [City] [County] [State}. [Description & Recommended Action] expected {Incident_Time} until [hh:mm] [am/pm].	Severe freezing rain or sleet observed in {Short_Area] [City] [County] [State}. [Description & Recommended Action] expected {Incident_Time} until [hh:mm] [am/pm].		sleet observed in {Short_Area] [City] [County] [State}. [Description & Recommended Action] expected {Date} {Incident_Time} until [hh:mm] [am/pm].	{Official_Government_Agency} has a severe freezing rain or sleet observed in {City} {County} {State}. At {Incident_Time} {Day}, [Describe the incident, hazard and its consequences].	Dress adequately for the temperature including wind chill. {www.Official_Web_Site.gov }	8	で観察される激しい凍結雨またはみぞれ {Short_Area] [City] [County] [State}. [Description & Recommended Action] 期待される {Incident_Time} で {hh:mm} {am/pm}.	で観察される激しい凍結雨またはみぞれ {Short_Area] [City] [County] [State}. [Description & Recommended Action] 期待される {Incident_Time} で {hh:mm} {am/pm}.	で観察される激しい凍結雨またはみぞれ {Short_Area] [City] [County] [State}. [Description & Recommended Action] 期待される {Date} {Incident_Time} で {hh:mm} {am/pm}.	{Official_Government_Agency} で観察される激しい凍結雨またはみぞれがある {City} {County} {State}. で {Incident_Time} {Day}, [Describe the incident, hazard and its	風の寒さを含む温度に適した服装。 {www.Official_Web_Site.gov }	着氷性の雨	冬の天気	気象学
OET-090		freezing spray: marine	winter weather	Meteorological	E		FZS	freezngSpray	☒ Expected	☒ Severe	☒ Observed	Severe freezing spray observed in {Short_Area] [City] [County] [State}. [Description & Recommended Action] Expected {Incident_Time} until [hh:mm] [am/pm].	Severe freezing spray observed in {Short_Area] [City] [County] [State}. [Description & Recommended Action] Expected {Incident_Time} until [hh:mm] [am/pm].		Severe freezing spray observed in {Short_Area] [City] [County] [State}. [Description & Recommended Action] Expected {Date} {Incident_Time} until	The {Official_Government_Agency} has a severe freezing spray observed in {County} {State}. At {Incident_Time} {Day}, [Describe the incident, hazard and its	Dress adequately for the temperature including wind chill. Spray may cause accumulated ice on ships and affect their buoyancy. {www.Official_Web_Site.gov }	5	で観察された厳しい凍結スプレー {Short_Area] [City] [County] [State}. [Description & Recommended Action] 期待される {Incident_Time} まで {hh:mm} {am/pm}.	で観察された厳しい凍結スプレー {Short_Area] [City] [County] [State}. [Description & Recommended Action] 期待される {Incident_Time} まで {hh:mm} {am/pm}.	で観察された厳しい凍結スプレー {Short_Area] [City] [County] [State}. [Description & Recommended Action] 期待される {Date} {Incident_Time} まで	ザ・ {Official_Government_Agency} で観察される厳しい凍結スプレーを持っています {County} {State}. で {Incident_Time} {Day},	風の寒さを含む温度に適した服装。スプレーは船に氷が蓄積し、その浮力に影響を与える可能性があります 。 {www.Official_Web_Site.gov }	凍結スプレー：マリン	冬の天気	気象学
OET-091		frost	winter weather	Meteorological	E	may be hoar frost	TEF	frost	☒ Expected	☒ Severe	☒ Likely	Severe frost likely in {Short_Area] [City] [County] [State}. [Description & Recommended Action] expected {Incident_Time} until [hh:mm] [am/pm].	Severe frost likely in {Short_Area] [City] [County] [State}. [Description & Recommended Action] expected {Incident_Time} until [hh:mm] [am/pm].		Severe frost likely in {Short_Area] [City] [County] [State}. [Description & Recommended Action] expected {Date} {Incident_Time} until [hh:mm] [am/pm].	The {Official_Government_Agency} has a severe frost likely in {City} {County} {State}. At {Incident_Time} {Day}, [Describe the incident e.g. hoar frost, hazard and its consequences]. This is expected to impact people in {Area] [City] [County] [State}	Dress adequately for the temperature including wind chill. {www.Official_Web_Site.gov }	8	で可能性が高い厳しい霜 {Short_Area] [City] [County] [State}. [Description & Recommended Action] 期待 {Incident_Time} 迄 {hh:mm} {am/pm}.	で可能性が高い厳しい霜 {Short_Area] [City] [County] [State}. [Description & Recommended Action] 期待 {Incident_Time} 迄 {hh:mm} {am/pm}.	で可能性が高い厳しい霜 {Short_Area] [City] [County] [State}. [Description & Recommended Action] 期待 {Date} {Incident_Time} 迄 {hh:mm} {am/pm}.	ザ {Official_Government_Agency} で、厳しい霜が降りそうだ {City} [County] {State}. 에서 {Incident_Time} {Day}, [Describe the incident e.g. hoar frost, hazard and its consequences]. これは、人々に影響を与えると予想されます {Area] [City] [County] [State}	風の寒さを含む温度に適した服装。 {www.Official_Web_Site.gov }	霜	冬の天気	気象学

OET-092		fuel issue	utility issue	Infrastructure			UTP	gasoline	⊠ Expected	⊠ Severe	⊠ Likely	*{Incident_Time}* Severe gasoline/petrol fuel supply shortage likely in *{Short_Area] [City] [County] [State}. [Recommended Action]* expected until *[endDate] [hh:mm] [am/pm].*	*{Incident_Time}* Severe gasoline/petrol fuel supply shortage likely in *{Short_Area] [City] [County] [State}. [Recommended Action]* expected until *[endDate] [hh:mm] [am/pm].*		*{Incident_Time}* Severe gasoline/petrol fuel supply shortage likely in *{Short_Area] [City] [County] [State}. [Recommended Action]* expected until *[endDate] [hh:mm] [am/pm].*	*{Official_Government_Agency} {Incident_Time}* Severe gasoline/petrol fuel supply shortage likely in *{Short_Area] [City] [County] [State}. [Recommended Action]* expected until *[endDate] [hh:mm] [am/pm].*	*{Incident_Time}* Gasoline/petrol fuel supply shortage likely in *{Short_Area] [City] [County] [State}. [Recommended Action]* advised until *[endDate] [hh:mm] [am/pm] {www.Official_Web_Site.gov*	9	*{Incident_Time}* 深刻なガソリン燃料の供給不足が発生する可能性が高い *{Short_Area] [City] [County] [State}. [Recommended Action]* 期待される まで *{endDate} {hh:mm} {am/pm}.*	*{Incident_Time}* 深刻なガソリン燃料の供給不足が発生する可能性が高い *{Short_Area] [City] [County] [State}. [Recommended Action]* 期待される まで *{endDate} {hh:mm} {am/pm}.*	*{Date} {Incident_Time}* 深刻なガソリン燃料の供給不足が発生する可能性が高い *{Short_Area] [City] [County] [State}. [Recommended Action]* 期待される まで *{endDate} {hh:mm} {am/pm}.*	*{Incident_Time}* 深刻なガソリン/ガソリン燃料の供給不足が発生する可能性が高い *{Short_Area] [City] [County] [State}. [Recommended Action]* 期待される まで *{endDate} {hh:mm} {am/pm}. {Official_Government_Agen*	*{Incident_Time}* 深刻なガソリン/ガソリン燃料の供給不足が発生する可能性が高い *{Short_Area] [City] [County] [State}. [Recommended Action]* 期待される まで *{endDate} {hh:mm} {am/pm}. {www.Official_Web_Site.gov*	燃料の問題	ユーティリティの問題	インフラ
OET-093		geophysical issue	geological	Geological			GEA	geoA	⊠ Immediate	⊠ Extreme	⊠ Observed	An extreme geophysical issue *(Description)* is observed in *{Short_Area] [City] [County] [State}. [Description & Recommended Action]* immediately *{Incident_Time}* until *[endDate] [hh:mm]*	An extreme geophysical issue *(Description)* is observed in *{Short_Area] [City] [County] [State}. [Description & Recommended Action]* immediately *{Incident_Time}* until *[endDate] [hh:mm]*	An extreme geophysical issue *(Description)* is observed in *{Short_Area] [City] [County] [State}. [Description & Recommended Action]* immediately *{Incident_Time}* until *[endDate] [hh:mm]*	An extreme geophysical issue *(Description)* is observed in *{Short_Area] [City] [County] [State}. [Description & Recommended Action]* immediately *{Date} {Incident_Time}* until *[endDate] [hh:mm]*	An extreme geophysical issue *(Description)* is observed in *{Short_Area] [City] [County] [State}. [Description & Recommended Action]* immediately *{Incident_Time}* until *[endDate] [hh:mm]*	*(Instructions}. {www.Official_Web_Site.gov }.*	1	極限の地球物理学的問題 *(Description)* で観察される *{Short_Area] [City] [County] [State}. [Description & Recommended Action]* すぐに *{Incident_Time}* まで *{hh:mm} {am/pm}.*	極限の地球物理学的問題 *(Description)* で観察される *{Short_Area] [City] [County] [State}. [Description & Recommended Action]* すぐに *{Incident_Time}* まで *{hh:mm} {am/pm}.*	極限の地球物理学的問題 *(Description)* で観察される *{Short_Area] [City] [County] [State}. [Description & Recommended Action]* すぐに *{Date} {Incident_Time}* まで *{hh:mm} {am/pm}.*	極限の地球物理学的問題 *(Description)* est observé dans *{Short_Area] [City] [County] [State}. [Description & Recommended Action]* すぐに *{Date} {Incident_Time}* まで *{hh:mm} {am/pm}.*	*(Instructions}. {www.Official_Web_Site.gov }.*	地球物理学的問題	地質	地質
OET-094		grass fire	fire	Fire			WGW	*grassFire*	⊠ Immediate	⊠ Severe	⊠ Observed	A severe grass fire is observed in *{Short_Area] [City] [County] [State}. [Description & Recommended Action]* immediately *{Incident_Time}* until *[hh:mm] [am/pm].*	A severe grass fire is observed in *{Short_Area] [City] [County] [State}. [Description & Recommended Action]* immediately *{Incident_Time}* until *[hh:mm] [am/pm].*	A severe grass fire is observed in *{Short_Area] [City] [County] [State}. [Description & Recommended Action]* immediately *{Incident_Time}* until *[hh:mm] [am/pm].*	A severe grass fire is observed in *{Short_Area] [City] [County] [State}. [Description & Recommended Action]* immediately *{Date} {Incident_Time}* until *[hh:mm] [am/pm].*	The *{Official_Government_Agency}* has a severe grass fire observed in *{City} {County} {State}*. At *{Incident_Time} {Day}, [Describe the incident, hazard and its consequences].* This impacts people immediately in *{Area] [City] [County] [State}* including *[Describe location by reference to obvious geographic features, such as roads and rivers, rather than with abstract descriptions such as a one-mile, 1.8 kyd or 1.6 km radius of some intersection. The preferred method of describing the area should use compass directions and neighborhood and landmark names where appropriate.]* People in other areas in	For your safety, you should avoid the area and/or take appropriate protective measures *[describe_measures]*. Grass fires can travel at 22 km/h (14 mph) or faster. For more information, check *{www.Official_Web_Site.gov }*, or tune to local news media. Please do not call *{9_1_1}*, except for a serious emergency.	4	で激しい草の火が観察されます *{Short_Area] [City] [County] [State}. [Description & Recommended Action]* すぐに *{Incident_Time}* まで *{hh:mm} {am/pm}.*	で激しい草の火が観察されます *{Short_Area] [City] [County] [State}. [Description & Recommended Action]* すぐに *{Incident_Time}* まで *{hh:mm} {am/pm}.*	で激しい草の火が観察されます *{Short_Area] [City] [County] [State}. [Description & Recommended Action]* すぐに *{Date} {Incident_Time}* まで *{hh:mm} {am/pm}.*	ザ・*{Official_Government_Agency}* で観察される厳しい草の火がある *{City} {County} {State}*. で *{Incident_Time} {Day}, [Describe the incident, hazard and its consequences].* これはすぐに人々に影響を与えます *{Area] [City] [County] [State}* y compris *[Describe location by reference to obvious geographic features, such as roads and rivers, rather than with abstract descriptions such as a one-mile, 1.8 kyd or 1.6 km radius of some intersection. The preferred method of describing the area should use compass directions and neighborhood and landmark names where appropriate.]*	安全のためには、エリアを避けるか、適切な保護措置を講じるべきです*[describe_measures]* 詳細については、*{www.Official_Web_Site.gov}*を確認するか、ローカル ニュース メディアに合わせて調整してください。重大な緊急事態を除き、*{9_1_1}* に電話しないでください。	草の火	火	火
OET-095	M	hail	Moderate weather	Meteorological	E		HAM	*hailMod*	⊠ Expected	⊠ Moderate	⊠ Likely	Moderate hail is likely in *{Short_Area] [City] [County] [State}. [Description & Recommended Action]* expected *{Incident_Time}* until *[hh:mm] [am/pm].*	Moderate hail is likely in *{Short_Area] [City] [County] [State}. [Description & Recommended Action]* expected *{Incident_Time}* until *[hh:mm] [am/pm].*		Moderate hail is likely in *{Short_Area] [City] [County] [State}. [Description & Recommended Action]* expected *{Date} {Incident_Time}* until *[hh:mm] [am/pm].*	The *{Official_Government_Agency}* has a likely moderate hail hazard in *{City} [County] {State}*. At *{Incident_Time} {Day}, [Describe the incident, hazard and its consequences].* This may impact people in *{Area] [City] [County] [State}* including *[Describe location by reference to obvious geographic features, such as roads and rivers, rather than with abstract descriptions such as a one-mile, 1.8 kyd or 1.6 km radius of some intersection. The preferred method of describing the area should use compass directions and neighborhood and landmark names where appropriate.] [Probability=nn%]*	For your safety, your should dress suitably for a hailstorm. Driving is best avoided if possible. Icy and slippery conditions may occur, which is a driving hazard, and may even be a walking hazard. Motorcycle riding is dangerous. *{www.Official_Web_Site.gov }*	7	重度のあられは可能性が高い *{Short_Area] [City] [County] [State}. [Description & Recommended Action]* 期待される *{Incident_Time}* まで *{hh:mm} {am/pm}.*	重度のあられは可能性が高い *{Short_Area] [City] [County] [State}. [Description & Recommended Action]* 期待される *{Incident_Time}* まで *{hh:mm} {am/pm}.*	重度のあられは可能性が高い *{Short_Area] [City] [County] [State}. [Description & Recommended Action]* 期待される *{Date} {Incident_Time}* まで *{hh:mm} {am/pm}.*	ザ・*{Official_Government_Agency}* で深刻なあられの危険を持っている可能性が高い *{City} [County] {State}*. で *{Incident_Time} {Day}, [Describe the incident, hazard and its consequences].* これはの人々に影響を与える可能性があります *{Area] [City] [County] [State}* 含む *[Describe location by reference to obvious geographic features, such as roads and rivers, rather than with abstract descriptions such as a one-mile, 1.8 kyd or 1.6 km radius of some intersection. The preferred method of describing the area should use compass directions and neighborhood and landmark names where*	あなたの安全のために、あなたは嵐のために適切に服を着る必要があります。可能であれば運転は避けるのが最善です。凍った滑りやすい状態が起こり、運転の危険であり、歩行の危険である可能性があります。オートバイに乗ることは危険かもしれません。*{www.Official_Web_Site.gov }*	雹	悪天候	気象学
OET-095	L	hail	severe weather	Meteorological	E		HAS	hailAd	⊠ Expected	⊠ Severe	⊠ Likely	Severe hail is likely in *{Short_Area] [City] [County] [State}. [Description & Recommended Action]* expected *{Incident_Time}* until *[hh:mm] [am/pm].*	Severe hail is likely in *{Short_Area] [City] [County] [State}. [Description & Recommended Action]* expected *{Incident_Time}* until *[hh:mm] [am/pm].*		Severe hail is likely in *{Short_Area] [City] [County] [State}. [Description & Recommended Action]* expected *{Date} {Incident_Time}* until *[hh:mm] [am/pm].*	The *{Official_Government_Agency}* has a likely severe hail hazard in *{City} [County] {State}*. At *{Incident_Time} {Day}, [Describe the incident, hazard and its consequences].* This may impact people in *{Area] [City] [County] [State}* including *[Describe location by reference to obvious geographic features, such as roads and rivers, rather than with abstract descriptions such as a one-mile, 1.8 kyd or 1.6 km radius of some intersection. The preferred method of describing the area should use compass directions and neighborhood and landmark names where appropriate.] [Probability=nn%]*	For your safety, your should dress suitably for a hailstorm. Driving is best avoided if possible. Icy and slippery conditions may occur, which is a driving hazard, and may even be a walking hazard. Motorcycle riding may be dangerous. *{www.Official_Web_Site.gov }*	6	重度のあられは、で観察されます *{Short_Area] [City] [County] [State}. [Description & Recommended Action]* 期待される *{Incident_Time}* まで *{hh:mm} {am/pm}.*	重度のあられは、で観察されます *{Short_Area] [City] [County] [State}. [Description & Recommended Action]* 期待される *{Incident_Time}* まで *{hh:mm} {am/pm}.*	重度のあられは、で観察されます *{Short_Area] [City] [County] [State}. [Description & Recommended Action]* 期待される *{Date} {Incident_Time}* まで *{hh:mm} {am/pm}.*	ザ・*{Official_Government_Agency}* で観察される重度のあられを持っています *{City} [County] {State}*. で *{Incident_Time} {Day}, [Describe the incident, hazard and its consequences].* これはの人々に影響を与える可能性があります *{Area] [City] [County] [State}* 含む *[Describe location by reference to obvious geographic features, such as roads and rivers, rather than with abstract descriptions such as a one-mile, 1.8 kyd or 1.6 km radius of some intersection. The preferred method of describing the area should use compass directions and neighborhood and landmark names where*	あなたの安全のために、あなたは嵐のために適切に服を着る必要があります。可能であれば運転は避けるのが最善です。凍った滑りやすい状態が起こり、運転の危険であり、歩行の危険である可能性があります。オートバイに乗ることは危険かもしれません。*{www.Official_Web_Site.gov }*	雹	悪天候	気象学
OET-095	O	hail	severe weather	Meteorological	E		HAW	hail	⊠ Expected	⊠ Severe	⊠ Observed	Severe hail is observed in *{Short_Area] [City] [County] [State}. [Description & Recommended Action]* expected *{Incident_Time}* until *[hh:mm] [am/pm].*	Severe hail is observed in *{Short_Area] [City] [County] [State}. [Description & Recommended Action]* expected *{Incident_Time}* until *[hh:mm] [am/pm].*		Severe hail is observed in *{Short_Area] [City] [County] [State}. [Description & Recommended Action]* Expected *{Date} {Incident_Time}* until *[hh:mm] [am/pm].*	*{Official_Government_Agency}* has severe hail observed in *{City} [County] {State}*. At *{Incident_Time} {Day}, [Describe the incident, hazard and its consequences].* This may impact people in *{Area] [City] [County] [State}* including *[Describe location by reference to obvious geographic features, such as roads and rivers, rather than with abstract descriptions such as a one-mile, 1.8 kyd or 1.6 km radius of some intersection. The preferred method of describing the area should use compass directions and neighborhood and landmark names where appropriate.] [Probability=nn%]*	For your safety, your should dress suitably for a hailstorm. Driving is best avoided if possible. Icy and slippery conditions may occur, which is a driving hazard, and may even be a walking hazard. Motorcycle riding may be dangerous. *{www.Official_Web_Site}*	4	*{Incident_Time}* 深刻な危険な海は、*{County] [State}. [Description & Recommended Action]* 期待される まで *{day}{hh:mm} {am/pm}.*	*{Incident_Time}* 深刻な危険な海は、*{County] [State}. [Description & Recommended Action]* 期待される まで *{day}{hh:mm} {am/pm}.*	*{Date} {Incident_Time}* 深刻な危険な海は、*{County] [State}. [Description & Recommended Action]* 期待される まで *{day}{hh:mm} {am/pm}.*	*{Incident_Time}* ザ・*{Official_Government_Agency}* に深刻な危険な海がある可能性が高い *{County} {State}. [Describe the incident, hazard and its consequences].* これは、海岸と船舶に影響を与えると予想されます *{County1] [State1}* 宛先 *{County2} {State2}*	*{www.Official_Web_Site.gov }*	危険な海	マリン	気象学
OET-095	X	hail	extreme weather	Meteorological	E		HAE	hailEx	⊠ Expected	⊠ Extreme	⊠ Observed	Extreme hail is observed in *{Short_Area] [City] [County] [State}. [Description & Recommended Action]* expected *{Incident_Time}* until *[hh:mm] [am/pm].*	Extreme hail is observed in *{Short_Area] [City] [County] [State}. [Description & Recommended Action]* expected *{Incident_Time}* until *[hh:mm] [am/pm]}.*		Extreme hail is observed in *{Short_Area] [City] [County] [State}. [Description & Recommended Action]* Expected *{Date} {Incident_Time}* until	The *{Official_Government_Agency}* has extreme hail observed in *{City} [County] {State}*. At *{Incident_Time} {Day}, [Describe the incident, hazard and its*	For your safety, your should dress suitably for a hailstorm. Crash and safety helmets protect against injuries. Driving is best avoided if possible. Sheltering vehicles may be	2	で観察された重度の人間の検疫 *{Short_Area] [City] [County] [State}. [Description & Recommended Action]* 期待される *{Incident_Time}* まで *{hh:mm} {am/pm}.*	で観察された重度の人間の検疫 *{Short_Area] [City] [County] [State}. [Description & Recommended Action]* 期待される *{Incident_Time}* まで *{hh:mm} {am/pm}.*	で観察された重度の人間の検疫 *{Short_Area] [City] [County] [State}. [Description & Recommended Action]* 期待される *{Date} {Incident_Time}* まで	ザ・*{Official_Government_Agency}* で観察される重度の人間の検疫を有する *{City} {County} {State}*. で *{Incident_Time} {Day},*	*{www.Official_Web_Site.gov }*	健康：人間の検疫：健康旅行の制限	健康問題	健康
OET-096		hazardous seas	marine	Meteorological	E		HSA	hazSea	⊠ Expected	⊠ Severe	⊠ Likely	*{Incident_Time}* Severe hazardous seas are likely in *{County1] [State1}* to *{County2} {State2}. [Description & Recommended Action]* Expected until *[Day] [hh:mm] [am/pm]}.*	*{Incident_Time}* Severe hazardous seas are likely in *{County1] [State1}* to *{County2} {State2} [Description & Recommended Action]* Expected until *[Day] [hh:mm] [am/pm].*		*{Date} {Incident_Time}* Severe hazardous seas are likely in *{County1] [State1}* to *{County2} {State2}. [Description & Recommended Action]* Expected until *[Day] [hh:mm] [am/pm].*	*{Incident_Time}* The *{Official_Government_Agency}* has severe hazardous seas likely in *{County} {State}. [Describe the incident, hazard and its consequences].* This is expected to impact the shore and ships in *{County1] [State1}* to *{County2} {State2}*	*{www.Official_Web_Site.gov }*	6	*{Incident_Time}* 重度 *[issue]* で観察される健康問題 *{Short_Area] [City] [County] [State}. [Recommended Action]* 期待される まで *{hh:mm} {am/pm}.*	*{Incident_Time}* 重度 *[issue]* で観察される健康問題 *{Short_Area] [City] [County] [State}. [Recommended Action]* 期待される まで *{hh:mm} {am/pm}.*	*{Date} {Incident_Time}* 重度 *[issue]* で観察される健康問題 *{Short_Area] [City] [County] [State}. [Recommended Action]* 期待される まで *{hh:mm} {am/pm}.*	ザ・*{Official_Government_Agency}* 重度を持っています *[issue]* で観察される健康問題 *{City} {County} {State}*. で *{Incident_Time} {Day}, [Describe the incident, hazard and its consequences]*. これはの人々に影響を与える可能性があります *{Area] [City] [County] [State}*, 含む *[Describe location by reference to obvious geographic features, such as roads and rivers, rather than with abstract descriptions such as a one-mile, 1.8 kyd or 1.6 km radius of some intersection. The preferred method of describing the area should use compass directions and neighborhood and landmark names where*	健康緊急事態のために、あなたは *[Recommended actions and extended instructions]*. 緊急時は、さらなる通知まで有効です。このメッセージは *{Message_Duration}* 以降、必要に応じて更新されます。詳細については、*{www.Official_Web_Site.gov}* を確認するか、ローカル ニュース メディアに合わせて調整してください。重大な緊急事態を除き、*{9_1_1}* に電話しないでください。	健康問題	健康問題	健康

OET-097	Q	health: human quarantine: health travel restrictions	health issue	Health	F		HQW	hQuarantine	⊠ Expected	⊠ Severe	⊠ Observed	Severe human quarantine observed in {Short_Area] [City] [County] [State}. [Description & Recommended Action] expected {Incident_Time}	Severe human quarantine observed in {Short_Area] [City] [County] [State}. [Description & Recommended Action] expected {Incident_Time}	Severe human quarantine observed in {Short_Area] [City] [County] [State}. [Description & Recommended Action] expected {Incident_Time}	Severe human quarantine observed in {Short_Area] [City] [County] [State}. [Description & Recommended Action] expected {Date}	The {Official_Government_Agency} has a severe human quarantine observed in {City} {County} {State}. At {Incident_Time} {Day},	{www.Official_Web_Site.gov}	5	深刻な羊農場の健康問題が観察されています [location] [City] [County] [State] {Incident_Time} 期待される まで [hh:mm]. {Details}.	深刻な羊農場の健康問題が観察されています [location] [City] [County] [State] {Incident_Time} 期待される まで [hh:mm]. {Details}.	深刻な羊農場の健康問題が観察されています [location] [City] [County] [State] {Date} {Incident_Time} 期待される まで [hh:mm]. {Details}.	{Incident_Time} ザ・{Official_Government_Agency} に対して厳しい羊農場の健康問題が観察されている [location] [City] [County]	[instructions] {www.Official_Web_Site.gov}	健康：羊牧場	健康問題	健康
OET-097	Q	health: human quarantine: health travel restrictions	health issue	Health	F		HDW	hQuarantine	⊠ Expected	⊠ Severe	⊠ Observed	{Incident_Time} Severe [issue] health issue observed in {Short_Area] [City] [County] [State}. [Recommended Action] expected until [hh:mm]]am/pm].	{Incident_Time} Severe [issue] health issue observed in {Short_Area] [City] [County] [State}. [Recommended Action] expected until [hh:mm] [am/pm].	{Incident_Time} Severe [issue] health issue observed in {Short_Area] [City] [County] [State}. [Recommended Action] expected until [hh:mm] [am/pm].	{Date} {Incident_Time} Severe [issue] health issue observed in {Short_Area] [City] [County] [State}. [Recommended Action] expected until [hh:mm] [am/pm].	The {Official_Government_Agency} has a severe [issue] health issue observed in {City} {County} {State}. At {Incident_Time} {Day}, [Describe the incident, hazard and its consequences]. This may impact people in {Area] [City] [County] [State}, including [Describe location by reference to obvious geographic features, such as roads and rivers, rather than with abstract descriptions such	For the health Emergency, you should expect to [Recommended actions and extended instructions]. The Emergency remains in effect until further notice. This message will be updated in {Message_Duration}, or sooner if needed. For more information, check {www.Official_Web_Site.gov}, or tune to local news media. Please do not call {9_1_1}, except for a serious emergency.	7	{Incident_Time} 中程度の農業健康問題が観察される {Short_Area] [City] [County] [State}. [Recommended Action] 期待される まで {hh:mm} {am/pm}.	{Incident_Time} 中程度の農業健康問題が観察される {Short_Area] [City] [County] [State}. [Recommended Action] 期待される まで {hh:mm} {am/pm}.	{Date} {Incident_Time} 中程度の農業健康問題が観察される {Short_Area] [City] [County] [State}. [Recommended Action] 期待される まで {hh:mm} {am/pm}.	ザ・{Official_Government_Agency} に適度な農業衛生問題が認められている {City} {County} {State}. で {Incident_Time} {Day}, [Describe the incident, hazard and its consequences]. これはの人々に影響を与える可能性があります {Area] [City] [County] [State}, 含む [Describe location by reference to obvious geographic features, such as roads and rivers, rather	農業緊急事態または動物の健康のために、あなたは {Recommended actions and extended instructions]. 農業緊急事態は、さらなる通知まで有効なままです。このメッセージは {Message_Duration} 以降、必要に応じて更新されます。詳細については、{ www.Official_Web_Site.gov} を確認するか、ローカル ニュース メディアに合わせて調整してください。重大な緊急事態を除き、{9_1_1} に電話しないでください。	健康問題; 農業緊急事態	健康問題	環境
OET-097	O	health issue	health issue	Health			HES	health	⊠ Expected	⊠ Severe	⊠ Observed	A severe sheep or cattle/livestock farm health issue is observed for [location] [City] [County] [State] {Incident_Time} expected until [hh:mm] [am/pm]. {Details}.	A severe sheep or cattle/livestock farm health issue is observed for [location] [City] [County] [State] {Incident_Time} expected until [hh:mm] [am/pm]. {Details}.		A severe sheep or cattle/livestock farm health issue is observed for [location] [City] [County] [State] {Date} {Incident_Time} expected until [hh:mm] [am/pm]. {Details}.	{Incident_Time} The {Official_Government_Agency} has a severe sheep or cattle/livestock farm health issue observed for [location] [City] [County] [State] [hh:mm] expected until [hh:mm] [am/pm].	[instructions] {www.Official_Web_Site.gov}	9	で深刻な病院の問題 [hospitalName] で観察される {Short_Area] [City] [County] [State}. [Description & Recommended Action] 期待される {Incident_Time} まで {hh:mm} {am/pm}.	で深刻な病院の問題 [hospitalName] で観察される {Short_Area] [City] [County] [State}. [Description & Recommended Action] 期待される {Incident_Time} まで {hh:mm} {am/pm}.	で深刻な病院の問題 [hospitalName] で観察される {Short_Area] [City] [County] [State}. [Description & Recommended Action] 期待される {Date} {Incident_Time} まで	ザ・{Official_Government_Agency} で観察される重度の病院の問題を持っています {County} {State}. で {Incident_Time} {Day}, [Describe the incident,	{www.Official_Web_Site.gov}	健康：病院の問題	健康問題	健康
OET-097	A	health issue; agricultural emergency	health issue	Environmental			AGE	animalDiseas	⊠ Expected	⊠ Moderate	⊠ Observed	{Incident_Time} Moderate agricultural health issue observed in {Short_Area] [City] [County] [State}. [Recommended Action] expected until [endDate] [hh:mm] [am/pm].	{Incident_Time} Moderate agricultural health issue observed in {Short_Area] [City] [County] [State}. [Recommended Action] expected until [endDate] [hh:mm] [am/pm].	{Incident_Time} Moderate agricultural health issue observed in {Short_Area] [City] [County] [State}. [Recommended Action] expected until [endDate] [hh:mm] [am/pm].	{Date} {Incident_Time} Moderate agricultural health issue observed in {Short_Area] [City] [County] [State}. [Recommended Action] expected until {endDate] [hh:mm] {am/pm}.	The {Official_Government_Agency} has a moderate agricultural health issue observed in {City} {County} {State}. At {Incident_Time} {Day}, [Describe the incident, hazard and its consequences]. This may impact people in {Area] [City] [County] [State}, including [Describe location by reference to obvious geographic features, such as roads and rivers, rather than with abstract descriptions such as a one-mile, 1.8 kyd or 1.6 km radius of some intersection. The preferred method of describing the area should use compass directions and neighborhood and landmark names where appropriate.]. People in other areas in	For the Agricultural Emergency or Animal Health, you should expect to {Recommended actions and extended instructions]. The Agricultural Emergency remains in effect until further notice. This message will be updated in {Message_Duration}, or sooner if needed. For more information, check {www.Official_Web_Site.gov}, or tune to local news media. Please do not call {9_1_1}, except for a serious emergency.	5	{Incident_Time} 中程度の農業植物の健康問題が観察 {Short_Area] [City] [County] [State}. [Recommended Action] 期待される まで {hh:mm} {am/pm}.	{Incident_Time} 中程度の農業植物の健康問題が観察 {Short_Area] [City] [County] [State}. [Recommended Action] 期待される まで {hh:mm} {am/pm}.	{Date} {Incident_Time} 中程度の農業植物の健康問題が観察 {Short_Area] [City] [County] [State}. [Recommended Action] 期待される まで {hh:mm} {am/pm}.	ザ・{Official_Government_Agency} で観察される適度な農業植物の健康状態を有する {City} {County} {State}. で {Incident_Time} {Day}, [Describe the incident, hazard and its consequences]. これはの人々に影響を与える可能性があります {Area] [City] [County] [State}, 含む [Describe location by reference to obvious geographic features, such as roads and rivers, rather than with abstract descriptions such as a one-mile, 1.8 kyd or 1.6 km radius of some intersection. The preferred method of describing the area should use compass directions and neighborhood and landmark names where	植物の健康の緊急事態のために、あなたは [Recommended actions and extended instructions]. 農業上の緊急事態は、さらなる通知まで有効です。このメッセージは {Message_Duration} で更新されるか、必要に応じて更新されます。詳細については、{www.Official_Web_Site.gov} を参照するか、またはローカル ニュース メディアを参照してください。重大な緊急事態が発生した場合を除き、{9_1_1}電話しないでください。	健康問題; 植物の健康	健康問題	環境
OET-097	H	health: hospital issue	health issue	Health			HEH	hospital	⊠ Expected	⊠ Severe	⊠ Observed	Severe hospital issue at [hospitalName] is observed in {Short_Area] [City] [County] [State}. [Description & Recommended Action] expected {Incident_Time}	Severe hospital issue at [hospitalName] is observed in {Short_Area] [City] [County] [State}. [Description & Recommended Action] expected {Incident_Time}	Severe hospital issue at [hospitalName] is observed in {Short_Area] [City] [County] [State}. [Description & Recommended Action] expected {Incident_Time}	Severe hospital issue at [hospitalName] is observed in {Short_Area] [City] [County] [State}. [Description & Recommended Action] expected {Date}	The {Official_Government_Agency} has a severe hospital issue observed in {County} {State}. At {Incident_Time} {Day}, [Describe the incident, hazard and its	{www.Official_Web_Site.gov}	4	で観測される激しい熱 {Short_Area] [City] [County] [State}. [Description & Recommended Action] 期待される {Incident_Time} まで {hh:mm} {am/pm}.	で観測される激しい熱 {Short_Area] [City] [County] [State}. [Description & Recommended Action] 期待される {Incident_Time} まで {hh:mm} {am/pm}.	で観測される激しい熱 {Short_Area] [City] [County] [State}. [Description & Recommended Action] 期待される {Date} {Incident_Time} まで	ザ・{Official_Government_Agency} で観測される激しい熱を有する {City} {County} {State}. で {Incident_Time} {Day}, [Describe the incident, {Incident_Time}	温度に応じ、十分な服装をしてください。水分補給に十分な水を飲む。{www.Official_Web_Site.gov}	熱	温度の危険	気象学
OET-097	P	health issue; plant health	health issue (see (	Environmental		(see OET-143)	APS	plant	⊠ Expected	⊠ Moderate	⊠ Observed	{Incident_Time} Moderate agricultural plant health issue observed in {Short_Area] [City] [County] [State}. [Recommended Action] expected until [hh:mm] [am/pm].	{Incident_Time} Moderate agricultural plant health issue observed in {Short_Area] [City] [County] [State}. [Recommended Action] expected until [hh:mm] [am/pm].	{Incident_Time} Moderate agricultural plant health issue observed in {Short_Area] [City] [County] [State}. [Recommended Action] expected until [hh:mm] [am/pm].	{Date} {Incident_Time} Moderate agricultural plant health issue observed in {Short_Area] [City] [County] [State}. [Recommended Action] expected until [hh:mm] [am/pm].	The {Official_Government_Agency} has a moderate agricultural plant health observed in {City} {County} {State}. At {Incident_Time} {Day}, [Describe the incident, hazard and its	For the Plant Health Emergency, you should expect to [Recommended actions and extended instructions]. The agricultural emergency remains in effect until further notice. This	9	{Incident_Time} で深刻な暖房油の供給不足が見られる {Short_Area] [City] [County] [State}. [Recommended Action] 期待される まで {hh:mm} {am/pm}.	{Incident_Time} で深刻な暖房油の供給不足が見られる {Short_Area] [City] [County] [State}. [Recommended Action] 期待される まで {hh:mm} {am/pm}.	{Date} {Incident_Time} で深刻な暖房油の供給不足が見られる {Short_Area] [City] [County] [State}. [Recommended Action] 期待される まで {hh:mm} {am/pm}.	{Incident_Time} で深刻な暖房油の供給不足が見られる {Short_Area] [City] [County] [State}. [Recommended Action] 期待される まで{hh:mm} {am/pm}. {Official_Government_Agen	オイルの使用を節約する。サーモスタット温度を下げます。ドレスウォーマー。{www.Official_Web_Site.gov}	灯油	ユーティリティの問題	インフラ
OET-098		heat	temperature hazard	Meteorological	E		TEH	heat	⊠ Expected	⊠ Severe	⊠ Observed	Severe heat observed in {Short_Area] [City] [County] [State}. [Description & Recommended Action] expected {Incident_Time} until [hh:mm] [am/pm].	Severe heat observed in {Short_Area] [City] [County] [State}. [Description & Recommended Action] expected {Incident_Time} until [hh:mm] [am/pm].		Severe heat observed in {Short_Area] [City] [County] [State}. [Description & Recommended Action] expected {Date} {Incident_Time} until [hh:mm] [am/pm].	The {Official_Government_Agency} has severe heat observed in {City} {County} {State}. At {Incident_Time} {Day}, [Describe the incident, hazard and its consequences]. This is expected to impact people in {Area] [City] [County] [State}	Dress adequately for the temperature. Drink adequate water for hydration. {www.Official_Web_Site.gov}	8	激しく高い海の波が観測される {Short_Area] [City] [County] [State}. [Description & Recommended Action] 期待される {Incident_Time} まで {hh:mm} {am/pm}.	激しく高い海の波が観測される {Short_Area] [City] [County] [State}. [Description & Recommended Action] 期待される {Incident_Time} まで {hh:mm} {am/pm}.	激しく高い海の波が観測される {Short_Area] [City] [County] [State}. [Description & Recommended Action] 期待される {Date} {Incident_Time} まで {hh:mm} {am/pm}.	ザ・{Official_Government_Agency} で観測された海での極度に高い波を持っています {County} {State}. で {Incident_Time} {Day}, [Describe the incident, hazard and its consequences. The Beaufort Scale to the left may be used]. これは、海と海岸の人々に影響を与えると予想されます {Area] [City] [County] [State}	海上で適切な予防措置を講じて、ビーチスイミングは危険な場合があります。{www.Official_Web_Site.gov}	公海	マリン	気象学
OET-099		heating oil	utility issue	Infrastructure			UTH	heatingOil	⊠ Expected	⊠ Severe	⊠ Observed	{Incident_Time} Severe heating oil supply shortage observed in {Short_Area] [City] [County] [State}. [Recommended Action] expected until [hh:mm] [am/pm].	{Incident_Time} Severe heating oil supply shortage observed in {Short_Area] [City] [County] [State}. [Recommended Action] expected until [hh:mm] [am/pm].		{Date} {Incident_Time} Severe heating oil supply shortage observed in {Short_Area] [City] [County] [State}. [Recommended Action] expected until [hh:mm] [am/pm].	{Incident_Time} Severe heating oil supply shortage observed in {Short_Area] [City] [County] [State}. [Recommended Action] expected until [hh:mm] [am/pm]. {Official_Government_Agency}	Conserve oil usage. Lower the thermostat temperature. Dress warmer. {www.Official_Web_Site.gov}	9	重度の高いサーフィンが観察される {Short_Area] [City] [County] [State}. [Description & Recommended Action] 期待される {Incident_Time} まで {hh:mm} {am/pm}.	重度の高いサーフィンが観察される {Short_Area] [City] [County] [State}. [Description & Recommended Action] 期待される {Incident_Time} まで {hh:mm} {am/pm}.	重度の高いサーフィンが観察される {Short_Area] [City] [County] [State}. [Description & Recommended Action] 期待される {Date} {Incident_Time} まで {hh:mm} {am/pm}.	ザ・{Official_Government_Agency} で観察され、ひどく高いサーフィンを持っています {County} {State}. で {Incident_Time} {Day}, [Describe the incident, hazard and its consequences. The Beaufort Scale to the left may be used]. これは、海や海岸の人々に影響を与えると予想されます {Area] [City] [County] [State}	海上で適切な予防措置を講じて、ビーチスイミングは危険な場合があります。{www.Official_Web_Site.gov}	ハイサーフ	マリン	気象学
OET-100		high seas	marine	Meteorological	E		HGS	hazSu	⊠ Expected	⊠ Severe	⊠ Observed	Severely high seas waves are observed in {Short_Area] [City] [County] [State}. [Description & Recommended Action]	Severely high seas waves are observed in {Short_Area] [City] [County] [State}. [Description & Recommended Action]		Severely high seas waves are observed in {Short_Area] [City] [County] [State}. [Description & Recommended Action]	The {Official_Government_Agency} has severely high waves at sea observed in {County} {State}. At {Incident_Time} {Day},	Take appropriate precautions at sea, and beach swimming may be hazardous. {www.Official_Web_Site.gov}	6	中程度の満潮がから観察される {County1} {State1} 宛先 {County2} {State2} で {Incident_Time} 期待される まで {hh:mm} {am/pm}.	中程度の満潮がから観察される {County1} {State1} 宛先 {County2} {State2} で {Incident_Time} 期待される まで {hh:mm} {am/pm}.	中程度の満潮がから観察される {County1} {State1} 宛先 {County2} {State2} で {Date} {Incident_Time} 期待される まで {hh:mm} {am/pm}.	中程度の満潮がから観察される {County1} {State1} 宛先 {County2} {State2} で {Incident_Time} 期待される まで {hh:mm} {am/pm}. {Official_Government_Agen	{www.Official_Web_Site.gov}	満潮	マリン	輸送
OET-101		high surf	marine	Meteorological	E		HGS	hazSu	⊠ Expected	⊠ Severe	⊠ Observed	Severely high surf is observed in {Short_Area] [City] [County] [State}. [Description & Recommended Action] expected {Incident_Time} until]hh:mm] [am/pm].	Severely high surf is observed in {Short_Area] [City] [County] [State}. [Description & Recommended Action] expected {Incident_Time} until [hh:mm] [am/pm].		Severely high surf is observed in {Short_Area] [City] [County] [State}. [Description & Recommended Action] expected {Date} {Incident_Time} until [hh:mm] [am/pm].	The {Official_Government_Agency} has severely high surf observed in {County} {State}. At {Incident_Time} {Day}, [Describe the incident, hazard and its consequences. The Beaufort Scale to the right	Take appropriate precautions at sea, and beach swimming may be hazardous. {www.Official_Web_Site.gov}	6	適度に高い水が観察される {County} {State} {Short_Area] [City] [County] [State}. [Description & Recommended Action] 期待される {Incident_Time} まで {hh:mm} {am/pm}.	適度に高い水が観察される {County} {State} {Short_Area] [City] [County] [State}. [Description & Recommended Action] 期待される {Incident_Time} まで {hh:mm} {am/pm}.	適度に高い水が観察される {County} {State} {Short_Area] [City] [County] [State}. [Description & Recommended Action] 期待される {Date} {Incident_Time} まで {hh:mm} {am/pm}.	適度に高い水が観察される {County} {State} {Short_Area] [City] [County] [State}. [Description & Recommended Action] 期待される {Date} {Incident_Time} まで {hh:mm} {am/pm}.	{www.Official_Web_Site.gov}	高水	ユーティリティの問題、海洋	インフラストラクチャ、輸送
OET-102		high tide	marine	Transport	A		HTA	hiTide	⊠ Expected	⊠ Moderate	⊠ Observed	Moderately high tide is observed from {County1} {State1} to {County2} {State2`} at {Incident_Time} expected until [hh:mm] [am/pm].	Moderately high tide is observed from {County1} {State1} to {County2} {State2} at {Incident_Time} expected until [hh:mm] [am/pm].		Moderately high tide is observed from {County1} {State1} to {County2} {State2} at {Date} {Incident_Time} expected until [hh:mm] [am/pm].	Moderately high tide is from {County1} {State1} to {County2} {State2} at {Incident_Time} expected until [hh:mm] [am/pm]. {Official_Government_Agency}	{www.Official_Web_Site.gov}	8		重度の家庭犯罪が観察される {City] [County] [State}. [Description & Recommended Action] 期待 {Date} {Incident_Time} 迄 {hh:mm} {am/pm}.	重度の家庭犯罪が観察される {City] [County] [State}. [Description & Recommended Action] 期待 {Date} {Incident_Time} 迄 {hh:mm} {am/pm}.	ザ {Official_Government_Agency} で重大な家庭犯罪が見られる {Short_Area] [City] [County] {State}. で {Incident_Time} {Day}, [Describe the incident, hazard and its consequences].	不審なアクティビティを報告してください。あなたが近くに住んでいるか、仕事をしている場合は、あなたのセキュリティ記録を確認してください。{www.Official_Web_Site.gov}	家庭犯罪	犯罪行為	安全性
OET-103		high water	utility issue, marir	Infrastructure, Tr	A		HIA	hiH2O	⊠ Expected	⊠ Moderate	⊠ Observed	Moderately high water is observed at {County} {State} {Short_Area] [City] [County] [State}. [Description & Recommended Action] expected {Incident_Time} until [hh:mm] [am/pm].	Moderately high water is observed at {County} {State} {Short_Area] [City] [County] [State}. [Description & Recommended Action] expected {Incident_Time} until [hh:mm] [am/pm].		Moderately high water is observed at {County} {State} {Short_Area] [City] [County] [State}. [Description & Recommended Action] expected {Date} {Incident_Time} until [hh:mm] [am/pm]}.	Moderately high water is observed at {County} {State} {Short_Area] [City] [County] [State}. [Description & Recommended Action] expected {Date} {Incident_Time} until [hh:mm] [am/pm]. {Official_Government_Agency}	{www.Official_Web_Site.gov}	8	深刻な熱と湿度の危険が観察されます {City] [County] [State}. [Description & Recommended Action] 期待される {Incident_Time} まで {hh:mm} {am/pm}.	深刻な熱と湿度の危険が観察されます {City] [County] [State}. [Description & Recommended Action] 期待される {Incident_Time} まで {hh:mm} {am/pm}.	深刻な熱と湿度の危険が観察されます {City] [County] [State}. [Description & Recommended Action] 期待される {Date} {Incident_Time} まで {hh:mm} {am/pm}.	ザ・{Official_Government_Agency} で観測される激しい熱と湿度を有する {City} {County} {State}. で {Incident_Time} {Day}, [Describe the incident, hazard and its consequences]. 期待 {Area] [City] [County] [State}	温度に応じ、十分な服装をしてください。水分補給に十分な水を飲む。{www.Official_Web_Site.gov}	湿度の問題	温度の危険	気象学
OET-104		home crime	criminal activity	Safety			CHA	homeCrime	⊠ Expected	⊠ Severe	⊠ Observed				Severe home crime is observed in {City] [County] [State}. [Description & Recommended Action] expected {Date}	The {Official_Government_Agency} has a severe home crime observed in {Short_Area] [City] [County] {State}. At	Please report suspicious activity. Review your security recording if you are living or working nearby. {www.Official_Web_Site.gov}	9	{Incident_Time} で予想される厳しい観察された CATegory 1 ハリケーン {County} {State}.	{Incident_Time} で予想される厳しい観察された CATegory 1 ハリケーン {County} {State}.	{Date} {Incident_Time} で予想される厳しい観察された CATegory 1 ハリケーン {County} {State}.	ザ・{Official_Government_Agency} で深刻な CATegory 1 ハリケーン警報を観察しています {County} {State}. 期待される {Date}	CAT 1 の強風、停電、洪水に備えてください。低地には避難をお勧めします。浸水リスクエリアの情報と	CAT1ハリケーン	熱帯低気圧	気象学
OET-105		humidity issue	temperature hazard	Meteorological	E		TEU	heatHumidity	⊠ Expected	⊠ Severe	⊠ Observed	A severe heat and humidity hazard is observed in {City] [County] [State}. [Description & Recommended Action] expected {Incident_Time}	A severe heat and humidity hazard is observed in {City] [County] [State}. [Description & Recommended Action] expected {Incident_Time}		A severe heat and humidity hazard is observed in {City] [County] [State}. [Description & Recommended Action] expected {Date}	The {Official_Government_Agency} has a severe heat and humidity observed in {City} {County} {State}. At {Incident_Time} {Day},	Dress adequately for the temperature. Drink adequate water for hydration. {www.Official_Web_Site.gov}	7	{Incident_Time} で予想される厳しい観察された CATegory 2 ハリケーン {County} {State}.	{Incident_Time} で予想される厳しい観察された CATegory 2 ハリケーン {County} {State}.	{Date} {Incident_Time} で予想される厳しい観察された CATegory 2 ハリケーン {County} {State}.	ザ・{Official_Government_Agency} で極端な CATegory 2 ハリケーン警報を観察しています {County} {State}. すぐに {Date}	CAT 2 の強風、停電、洪水に備えてください。低地には避難をお勧めします。浸水リスクエリアの情報と	CAT2ハリケーン	熱帯低気圧	気象学

OET-106	1	hurricane; 1	tropical storm	Meteorological	E		HU1	hurr1	☒ Expected	☒ Severe	☒ Observed	{Incident_Time} Severe observed CATegory 1 hurricane expected in {County} {State}.	{Incident_Time} Severe observed CATegory 1 hurricane expected in {County} {State}.	{Date} {Incident_Time} Severe observed CATegory 1 hurricane expected in {County} {State}.	The {Official_Government_Agency} has observed a severe CATegory 1 hurricane alert in {County} {State}. expected {Date} {Incident_Time} until [endDate] [hh:mm].	Make preparations for CAT 1 force winds, power outages, flooding. E.g remove trees within falling distance of structures. Evacuation advised for low lying areas. Inundation risk area information and	6	{Incident_Time} で予想される厳しい観察された CATegory 3 ハリケーン {County} {State}.	{Incident_Time} で予想される厳しい観察された CATegory 3 ハリケーン {County} {State}.	{Date} {Incident_Time} で予想される厳しい観察された CATegory 3 ハリケーン {County} {State}.	ザ・{Official_Government_Agency} で極端な CATegory 3 ハリケーン警報を観察しています {County} {State}. すぐに {Date} {Incident_Time} まで [endDate] [hh:mm].	CAT 3 の強風、停電、洪水に備えてください。低地には避難が必要です。浸水リスクエリアの情報と詳細は次のとおりです。ビジネス継続性と災害復旧計画を使用します。	CAT3ハリケーン	熱帯低気圧	気象学
OET-106	2	hurricane; 2	tropical storm	Meteorological	B		HU2	hurr2	☒ Immediate	☒ Extreme	☒ Observed	{Incident_Time} Extreme observed CATegory 2 hurricane immediately in {County} {State}.	{Incident_Time} Extreme observed CATegory 2 hurricane immediately in {County} {State}.	{Date} {Incident_Time} Extreme observed CATegory 2 hurricane immediately in {County} {State}.	The {Official_Government_Agency} has observed an extreme CATegory 2 hurricane alert in {County} {State}. immediately {Date} {Incident_Time} until [endDate] [hh:mm].	Make preparations for CAT 2 force winds, power outages, flooding. Evacuation advised for low lying areas. Inundation risk area information and further details may follow. Use a Business Continuity	5	{Incident_Time} で予想される厳しい観察された CATegory 4 ハリケーン {County} {State}.	{Incident_Time} で予想される厳しい観察された CATegory 4 ハリケーンAC190+AD190	{Date} {Incident_Time} で予想される厳しい観察された CATegory 4 ハリケーン {County} {State}.	ザ・{Official_Government_Agency} で極端な CATegory 4 ハリケーン警報を観察しています {County} {State}. すぐに {Date} {Incident_Time} まで [endDate] [hh:mm].	CAT 4 の強風、停電、洪水に備えてください。低地には避難が必要です。浸水リスクエリアの情報と詳細は次のとおりです。ビジネス継続性と災害復旧計画を使用します。	CAT4ハリケーン	熱帯低気圧	気象学
OET-106	3	hurricane; 3	tropical storm	Meteorological	B		HU3	hurr3	☒ Immediate	☒ Extreme	☒ Observed	{Incident_Time} Extreme observed CATegory 3 hurricane immediately in {County} {State}.	{Incident_Time} Extreme observed CATegory 3 hurricane immediately in {County} {State}.	{Date} {Incident_Time} Extreme observed CATegory 3 hurricane immediately in {County}	The {Official_Government_Agency} has observed an extreme CATegory 3	Make preparations for CAT 3 force winds, power outages, flooding. Evacuation required for	5	{Incident_Time} で予想される厳しい観察された CATegory 5 ハリケーン {County}	{Incident_Time} で予想される厳しい観察された CATegory 5 ハリケーン {County}	{Date} {Incident_Time} で予想される厳しい観察された CATegory 5 ハリケーン {County}	ザ・{Official_Government_Agency} で極端な CATegory 5 ハリケーン警報を観察して	CAT 5 の強風、停電、洪水に備えてください。低地には避難が必要です。	CAT5ハリケーン	熱帯低気圧	気象学
OET-106	4	hurricane; 4	tropical storm	Meteorological	B		HU4	hurr4	☒ Immediate	☒ Extreme	☒ Observed	{Incident_Time} Extreme observed CATegory 4 hurricane immediately in	{Incident_Time} Extreme observed CATegory 4 hurricane immediately in	{Date} {Incident_Time} Extreme observed CATegory 4 hurricane	The {Official_Government_Agency} has observed an	Make preparations for CAT 4 force winds, power outages, flooding.	4	{Incident_Time} で予想される厳しい観察された CATegory 6	{Incident_Time} で予想される厳しい観察された CATegory 6	{Date} {Incident_Time} で予想される厳しい観察された CATegory 6	ザ・{Official_Government_Agency} a observé une grave	CAT 6 の強風、停電、洪水に備えてください。	CAT6ハリケーン	熱帯低気圧	気象学
OET-106	5	hurricane; 5	tropical storm	Meteorological	B		HU5	hurr5	☒ Immediate	☒ Extreme	☒ Observed	{Incident_Time} Extreme observed CATegory 5 hurricane immediately in {County} {State}.	{Incident_Time} Extreme observed CATegory 5 hurricane immediately in {County} {State}.	{Date} {Incident_Time} Extreme observed CATegory 5 hurricane immediately in {County} {State}.	The {Official_Government_Agency} has observed an extreme CATegory 5 hurricane alert in {County} {State}. immediately {Date}	Make preparations for CAT 5 force winds, power outages, flooding. Evacuation required for low lying areas. Inundation risk area information and	3	で観測された深刻なハリケーン {City} [County] [State]. [Description & Recommended Action] 期待される {Incident_Time} まで {hh:mm} {am/pm}.	で観測された深刻なハリケーン {City} [County] [State]. [Description & Recommended Action] 期待される {Incident_Time} まで {hh:mm} {am/pm}.	で観測された深刻なハリケーン {City} [County] [State]. [Description & Recommended Action] 期待される {Date} {Incident_Time} まで	ザ・{Official_Government_Agency} で観測される深刻なハリケーンを持っています {County} {State}. で	ハリケーンに備える。避難を計画し、準備ができたらすぐに進んでください。ビジネス継続性と災害復旧計画を使用する。それは危険であるため、速く動くまた	ハリケーン	熱帯低気圧	気象学
OET-106	6	hurricane; 6	tropical storm	Meteorological	B		HU6	hurr6	☒ Immediate	☒ Extreme	☒ Observed	{Incident_Time} Extreme observed CATegory 6 hurricane immediately in {County} {State}.	{Incident_Time} Extreme observed CATegory 6 hurricane immediately in {County} {State}.	{Date} {Incident_Time} Extreme observed CATegory 6 hurricane immediately in {County} {State}.	The {Official_Government_Agency} has observed an extreme CATegory 6 hurricane alert in {County} {State}. immediately {Date} {Incident_Time} until	Make preparations for CAT 6 force winds, power outages, flooding. Evacuation required for low lying areas. Inundation risk area information and further details may follow.	3	で観測された極端なハリケーン力の風 {County} [State]. [Description & Recommended Action] 期待される {Incident_Time} まで {hh:mm} {am/pm}.	で観測された極端なハリケーン力の風 {County} [State]. [Description & Recommended Action] 期待される {Incident_Time} まで {hh:mm} {am/pm}.	で観測された極端なハリケーン力の風 {County} [State]. [Description & Recommended Action] 期待される {Date} {Incident_Time} まで	ザ・{Official_Government_Agency} で観測された極端なハリケーン力の風を持っています {County} {State}. で {Incident_Time} {Day},	極端なハリケーンの力の風に備えます。保護された空間に避難する。外に出ないようにしてください。{www.Official_Web_Site.gov}	ハリケーンの強風	熱帯低気圧	気象学
OET-106	O	hurricane; O	tropical storm	Meteorological	E	advisory	HUA	hurricaneAd	☒ Expected	☒ Severe	☒ Observed	Severe hurricane observed in {City] [County] [State}. [Description & Recommended Action] expected {Incident_Time} until [hh:mm] [am/pm].	Severe hurricane observed in {City] [County] [State}. [Description & Recommended Action] expected {Incident_Time} until [hh:mm] [am/pm].	Severe hurricane observed in {City] [County] [State}. [Description & Recommended Action] expected {Date} {Incident_Time} until [hh:mm] [am/pm].	The {Official_Government_Agency} has a severe hurricane observed in {County} {State}. At {Incident_Time} {Day}, [Describe the incident, hazard and its consequences].	Prepare for a hurricane. E.g. remove trees within falling distance of structures. Plan for evacuation, and proceed as soon as ready. Use the Business Continuity and Disaster Recovery plan. Avoid fastmoving or turbulent floodwater as that is dangerous. {www.Official_Web_Site.gov}	6	でローカルに観察される深刻なハリケーン {Short_Area] [City] [County] [State]. [Description & Recommended Action] 期待される {Incident_Time} まで {hh:mm} {am/pm}.	でローカルに観察される深刻なハリケーン {Short_Area] [City] [County] [State]. [Description & Recommended Action] 期待される {Incident_Time} まで {hh:mm} {am/pm}.	でローカルに観察される深刻なハリケーン {Short_Area] [City] [County] [State}. [Description & Recommended Action] 期待される {Date} {Incident_Time} まで {hh:mm} {am/pm}.	ザ・{Official_Government_Agency} でローカルに観察される深刻なハリケーンを持っています {County} {State}. で {Incident_Time} {Day}, [Describe the incident, hazard and its consequences].	{www.Official_Web_Site.gov}	ハリケーン	熱帯低気圧	気象学
OET-106	H	hurricane force wind	tropical storm	Meteorological	E		HXW	hurricFrcWnd	☒ Expected	☒ Extreme	☒ Observed	Extreme hurricane force wind observed in {County] [State}. [Description & Recommended Action] expected {Incident_Time} until [hh:mm] [am/pm].	Extreme hurricane force wind observed in {County] [State}. [Description & Recommended Action] expected {Incident_Time} until [hh:mm] [am/pm].	Extreme hurricane force wind observed in {County] [State}. [Description & Recommended Action] expected {Date} {Incident_Time} until [hh:mm] [am/pm].	The {Official_Government_Agency} has extreme hurricane force wind observed in {County} {State}. At {Incident_Time} {Day}, [Describe the incident, hazard and its	Prepare for extreme hurricane force winds. Shelter in a protected space. Avoid going outside. {www.Official_Web_Site.gov}	3	{Incident_Time} ハリケーンは過去のように観察されます {Short_Area] [City] [County] [State}. 警報解除。活動を再開します。	{Incident_Time} ハリケーンは過去のように観察されます {Short_Area] [City] [County] [State}. 警報解除。活動を再開します。	{Date} {Incident_Time} ハリケーンは過去のように観察されます {Short_Area] [City] [County] [State}. 警報解除。活動を再開します。	{Incident_Time} ザ・{Official_Government_Agency} ハリケーンは過去の過去として観測されている {County} {State} [hh:mm].	次の場合、通常のアクティビティを再開できます {County} {State}. 道路上のライブダウン送電線や木や破片のための警戒に注意してください。水やその他のユーティリティも影響を受ける可能性があり	ハリケーンステートメント	熱帯低気圧	気象学
OET-106	L	hurricane' L	tropical storm	Meteorological	E	local statement	HLS	hurricaneSt	☒ Expected	☒ Severe	☒ Observed	Severe hurricane locally observed in {Short_Area] [City] [County] [State}. [Description & Recommended Action] expected {Incident_Time} until [hh:mm] [am/pm].	Severe hurricane locally observed in {Short_Area] [City] [County] [State}. [Description & Recommended Action] expected {Incident_Time} until [hh:mm] [am/pm].	Severe hurricane locally observed in {Short_Area] [City] [County] [State}. [Description & Recommended Action] expected {Date} {Incident_Time} until	The {Official_Government_Agency} has a severe hurricane locally observed in {County} {State}. At {Incident_Time} {Day}, [Describe the incident,	Use a Business Continuity and Disaster Recovery plan. {www.Official_Web_Site.gov}	6	で観察される極端なハリケーン {County} [State}. [Description & Recommended Action] すぐに {Incident_Time} まで {hh:mm} {am/pm}.	で観察される極端なハリケーン {County} [State}. [Description & Recommended Action] すぐに {Incident_Time} まで {hh:mm} {am/pm}.	で観察される極端なハリケーン {County} [State}. [Description & Recommended Action] すぐに {Date} {Incident_Time} まで {hh:mm} {am/pm}.	ザ・{Official_Government_Agency} で観測される極端なハリケーンを持っています {County} {State}. で {Incident_Time} {Day},	あなたが殺到の危険区域にいる場合は、避難を検討してください。{www.Official_Web_Site.gov}	ハリケーン	熱帯低気圧	気象学
OET-106	S	hurricane statement	tropical storm	Meteorological	B	e.g. all clear	HUS	tropCyclone	☒ Past	☒ Severe	☒ Observed	{Incident_Time} Hurricane is observed as past in {Short_Area] [City] [County] [State}. All clear. Resume activity.	{Incident_Time} Hurricane is observed as past in {Short_Area] [City] [County] [State}. All clear. Resume activity.	{Date} {Incident_Time} Hurricane is observed as past in {Short_Area] [City] [County] [State}. All clear. Resume activity.	{Incident_Time} The {Official_Government_Agency} the hurricane has been observed as past in {County} {State} [hh:mm].	You may resume normal activity in {County} {State}. {www.Official_Web_Site.gov}. Be on the alert for live downed power lines and trees and debris on the road. Water and other utilities may also be affected.	7	{Incident_Time} 深刻な氷の問題 {Description} 観測が期待される {City} [County] [State}.	{Incident_Time} 深刻な氷の問題 {Description} 観測が期待される {City} [County] [State}.	{Date} {Incident_Time} 深刻な氷の問題 {Description} 観測が期待される {City} [County] [State}.	ザ・{Official_Government_Agency} 深刻な氷の問題がある {Description} で観察 {City} {County} {State}. 予想される予定 {Incident_Time} {Day}, [Describe the incident, hazard and its consequences].	{www.Official_Web_Site.gov}	氷	冬の天気	気象学
OET-106	X	hurricane; X	tropical storm	Meteorological	B	warning	HUW	hurricane	☒ Immediate	☒ Extreme	☒ Observed	Extreme hurricane observed in {County] [State}. [Description & Recommended Action] immediately {Incident_Time} until [hh:mm] [am/pm].	Extreme hurricane observed in {County] [State}. [Description & Recommended Action] immediately {Incident_Time} until [hh:mm[[am/pm].	Extreme hurricane observed in {County] [State}. [Description & Recommended Action] immediately {Date} {Incident_Time} until [hh:mm] [am/pm].	The {Official_Government_Agency} has an extreme hurricane observed in {County} {State}. At {Incident_Time} {Day}, [Describe the incident, hazard and its consequences].	Consider evacuation if you are in an inundation risk area. Use the Business Continuity and Disaster Recovery plan. {www.Official_Web_Site.gov}	3	{Incident_Time} 深刻な氷の問題 {Description} は過去に観察される {City} [County] [State}.	{Incident_Time} 深刻な氷の問題 {Description} は過去に観察される {City} [County] [State}.	{Date} {Incident_Time} 深刻な氷の問題 {Description} は過去に観察される {City} [County] [State}.	{Official_Government_Agency} 過去の氷の問題を観察した {Description} のために終了しました {City} {County} {State}. で {Incident_Time} {Day}, [Describe the incident, hazard and its consequences].	{www.Official_Web_Site.gov}	氷	冬の天気	気象学
OET-107	I	ice	winter weather	Meteorological	C		ISA	spclIce	☒ Expected	☒ Severe	☒ Observed	{Incident_Time} A severe ice issue {Description} observed is expected for {City] [County] [State}.	{Incident_Time} A severe ice issue {Description} observed is expected for {City] [County] [State}.	{Date} {Incident_Time} A severe ice issue {Description} observed is expected for {City] [County] [State}.	The {Official_Government_Agency} has a severe ice issue {Description} observed for {City} {County} {State}. Expected at {Incident_Time} {Day}, [Describe the incident, hazard and its consequences].	{www.Official_Web_Site.gov}	5	すぐに {Incident_Time} 極端な氷の問題 {Description} のために観察されます {City] [County] [State}.	すぐに {Incident_Time} 極端な氷の問題 {Description} のために観察されます {City] [County] [State}.	すぐに {Date} {Incident_Time} 極端な氷の問題 {Description} のために観察されます {City] [County] [State}.	ザ・{Official_Government_Agency} 即時極端な氷の問題を抱えています {Description} で観察 {City} { County} {State}. で {Incident_Time} {Day}, [Describe the incident, hazard and its consequences].	{www.Official_Web_Site.gov}	氷	冬の天気	気象学
OET-107	S	ice	winter weather	Meteorological	C	(lower priority e.g. all clear)	ICS	ice	☒ Past	☒ Severe	☒ Observed	{Incident_Time} A severe ice issue {Description} is observed past for {City] [County] [State}.	{Incident_Time} A severe ice issue {Description} is observed past for {City] [County] [State}.	{Date} {Incident_Time} A severe ice issue {Description} is observed past for {City] [County] [State}.	The {Official_Government_Agency} has observed a past ice issue {Description} ended for {City} {County} {State}. At {Incident_Time} {Day}, [Describe the incident, hazard and its consequences].	{www.Official_Web_Site.gov}	6	{Incident_Time} 予想される深刻な氷圧の問題が観察される {Area] [County] [State}.	{Incident_Time} 予想される深刻な氷圧の問題が観察される {Area] [County] [State}.	{Date} {Incident_Time} 予想される深刻な氷圧の問題が観察される {Area] [County] [State}.	ザ・{Official_Government_Agency} に対して観測される厳しい氷圧問題を有する {Area}{County} {State}. で {Incident_Time} {Day}, [Describe the incident, hazard and its consequences].	{www.Official_Web_Site.gov}	氷圧の問題	氷の問題	気象学
OET-107	X	ice	winter weather	Meteorological	C		ICW	iceWarn	☒ Immediate	☒ Extreme	☒ Observed	Immediately {Incident_Time} An extreme ice issue {Description} is observed for {City] [County] [State}.	Immediately {Incident_Time} An extreme ice issue {Description} is observed for {City] [County] [State}.	Immediately {Date} {Incident_Time} An extreme ice issue {Description} is observed for {City] [County] [State}.	The {Official_Government_Agency} has an immediate extreme ice issue {Description} observed for {City} { County} {State}. At {Incident_Time} {Day}, [Describe the incident,	{www.Official_Web_Site.gov}	3	激しい氷の嵐が観測されます {Short_Area] [City] [County] [State}. [Description & Recommended Action] 期待される {Incident_Time} まで {hh:mm} {am/pm}.	激しい氷の嵐が観測されます {Short_Area] [City] [County] [State}. [Description & Recommended Action] 期待される {Incident_Time} まで {hh:mm} {am/pm}.	激しい氷の嵐が観測されます {Short_Area] [City] [County] [State}. [Description & Recommended Action] 期待される {Date} {Incident_Time} まで {hh:mm} {am/pm}.	ザ・{Official_Government_Agency} 激しい氷嵐が観測されている {County} {State}. で {Incident_Time} {Day}, [Describe the incident, hazard and its	風の寒さを含む温度に適した服装。航海ナビゲーションの危険。{www.Official_Web_Site.gov}	氷雨	冬の天気	気象学
OET-108		ice pressure issue	ice issue	Meteorological	C		IPA	icePressure	☒ Expected	☒ Severe	☒ Observed	{Incident_Time} An expected severe ice pressure issue is observed for {Area] [County] [State}.	{Incident_Time} An expected severe ice pressure issue is observed for {Area] [County] [State}.	{Date} {Incident_Time} An expected severe ice pressure issue is observed for {Area] [County] [State}.	The {Official_Government_Agency} has an expected severe ice pressure issue observed for {Area}{County} {State}. At {Incident_Time} {Day}, [Describe the incident, hazard and its consequences].	{www.Official_Web_Site.gov}	5	深刻な氷山の危険が観察されます {Area] [County] [State}. [Description & Recommended Action] 期待される {Incident_Time} まで {hh:mm} {am/pm}.	深刻な氷山の危険が観察されます {Area] [County] [State}. [Description & Recommended Action] 期待される {Incident_Time} まで {hh:mm} {am/pm}.	深刻な氷山の危険が観察されます {Area] [County] [State}. [Description & Recommended Action] 期待される {Date} {Incident_Time} まで {hh:mm} {am/pm}.	ザ・{Official_Government_Agency} 深刻な氷山の危険が観察されます {Area} {County} {State}. À {Incident_Time} {Day}, [Describe the incident, hazard and its consequences]. これは予想され、一部の人々に影響を与える可能性があります {Area] [County]	海上で適切な予防措置を講じてください。{www.Official_Web_Site.gov}	氷山	氷の問題	気象学
OET-109		ice storm	winter weather	Meteorological	C		ISW	iceSt	☒ Expected	☒ Severe	☒ Observed	A severe ice storm observed for {Short_Area] [City] [County] [State}. [Description & Recommended Action] expected {Incident_Time} until [hh:mm] [am/pm].	A severe ice storm observed for {Short_Area] [City] [County] [State}. [Description & Recommended Action] expected {Incident_Time} until [hh:mm] [am/pm].	A severe ice storm is observed for {Short_Area] [City] [County] [State}. [Description & Recommended Action] expected {Date} {Incident_Time} until [hh:mm] [am/pm].	The {Official_Government_Agency} has a severe ice storm observed for {County} {State}. At {Incident_Time} {Day}, [Describe the incident, hazard and its consequences].	Dress adequately for the temperature including wind chill. Nautical navigation hazard. {www.Official_Web_Site.gov}	6	重度の産業犯罪が観察される {Short_Area] [City] [County] [State}. [Description & Recommended Action] すぐに {Incident_Time} まで {hh:mm} {am/pm}.	重度の産業犯罪が観察される {Short_Area] [City] [County] [State}. [Description & Recommended Action] すぐに {Incident_Time} まで {hh:mm} {am/pm}.	重度の産業犯罪が観察される {Short_Area] [City] [County] [State}. [Description & Recommended Action] すぐに {Date} {Incident_Time} まで {hh:mm} {am/pm}.	ザ・{Official_Government_Agency} に対して厳しい産業犯罪が認められている {Short_Area] [City] [County} {State}. で {Incident_Time} {Day},	不審なアクティビティを報告してください。あなたが近くに住んでいるか、仕事をしている場合は、あなたのセキュリティ記録を確認してください。{www.Official_Web_Site.gov}	産業犯罪	犯罪行為	安全性
OET-110		iceberg	ice issue	Meteorological	C		IBW	iceberg	☒ Expected	☒ Severe	☒ Observed	A severe iceberg hazard is observed for {Area] [County] [State}. [Description & Recommended Action] Expected {Incident_Time} until [hh:mm] [am/pm].	A severe iceberg hazard is observed for {Area] [County] [State}. [Description & Recommended Action] Expected {Incident_Time} until [hh:mm] [am/pm].	A severe iceberg hazard is observed for {Area] [County] [State}. [Description & Recommended Action] Expected {Date} {Incident_Time} until [hh:mm] [am/pm].	The {Official_Government_Agency} has a severe iceberg hazard observed for {Area} {County} {State}. At {Incident_Time} {Day}, [Describe the incident, hazard and its consequences].	Take appropriate precautions at sea. {www.Official_Web_Site.gov}	5	極端な産業施設のインシデントが観察されます {Short_Area] [City] [County] [State}. [Description & Recommended Action] すぐに {Incident_Time} まで {hh:mm} {am/pm}.	極端な産業施設のインシデントが観察されます {Short_Area] [City] [County] [State}. [Description & Recommended Action] すぐに {Incident_Time} まで {hh:mm} {am/pm}.	極端な産業施設のインシデントが観察されます {Short_Area] [City] [County] [State}. [Description & Recommended Action] すぐに {Date} {Incident_Time} まで {hh:mm} {am/pm}.	ザ・{Official_Government_Agency} に対して観察される極端な産業施設の事件がある {Short_Area] [City] [County} {State}. で {Incident_Time} {Day}, [Describe the incident,	不審なアクティビティを報告してください。あなたが近くに住んでいるか、仕事をしている場合は、あなたのセキュリティ記録を確認してください。{www.Official_Web_Site.gov}	産業施設	安全上の問題	安全性
OET-111		industrial crime	criminal activity	Safety			CAN	industCrime	☒ Immediate	☒ Severe	☒ Observed	A severe industrial crime is observed for {Short_Area] [City] [County] [State}. [Description & Recommended Action] immediately {Incident_Time} until [hh:mm] [am/pm].	A severe industrial crime is observed for {Short_Area] [City] [County] [State}. [Description & Recommended Action] immediately {Incident_Time} until [hh:mm] [am/pm].	A severe industrial crime is observed for {Short_Area] [City] [County] [State}. [Description & Recommended Action] immediately {Date} {Incident_Time} until [hh:mm] [am/pm].	The {Official_Government_Agency} has a severe industrial crime observed for {Short_Area] [City] [County} {State}. At {Incident_Time} {Day}, [Describe the incident, hazard and its consequences].	Please report suspicious activity. Review your security recording if you are living or working nearby. Use Business Continuity and Disaster Recovery plan. {www.Official_Web_Site.gov}	8	極端な産業火災が観測されます {Short_Area] [City] [County] [State}. [Recommended Action] すぐに {Incident_Time} まで {hh:mm} {am/pm} Day}.	極端な産業火災が観測されます {Short_Area] [City] [County] [State}. [Recommended Action] すぐに {Incident_Time} まで {hh:mm} {am/pm} Day}.	極端な産業火災が観測されます {Short_Area] [City] [County] [State}. [Recommended Action] すぐに {Date} {Incident_Time} まで {hh:mm} {am/pm} Day}.	ザ・{Official_Government_Agency} 極端な産業火災が観測されている {Area} {City} [County] {State}. で {Incident_Time} {Day}, これは人々に影響を与える可能性があります [Describe the incident,	エリアを避けてください。このメッセージは {Message_Duration} 以降、必要に応じて更新されます。詳細については、{www.Official_Web_Site.gov} を確認するか、ローカルニュースメディアに合わせて調整してください。重大な緊急事	産業火災	火	火

OET-112		industrial facility	safety hazard	Safety			IPW	induPlant	☒ Immediate	☒ Extreme	☒ Observed	An extreme industrial facility incident is observed for {Short_Area] [City] [County] [State}. [Description & Recommended Action]	An extreme industrial facility incident is observed for {Short_Area] [City] [County] [State}. [Description & Recommended Action]	An extreme industrial facility incident is observed for {Short_Area] [City] [County] [State}. [Description & Recommended Action]	An extreme industrial facility incident is observed for {Short_Area] [City] [County] [State}. [Description & Recommended Action]	The {Official_Government_Agency} has an extreme industrial facility incident observed for {Short_Area] [City] [County} {State}. At	Please report suspicious activity. Review your security recording if you are living or working nearby. {www.Official_Web_Site.gov	3	重大なシャットダウンが発生する可能性が高い [location] [City] [County] [State] [hh:mm] 期待される から {Incident_Time} まで {hh:mm} {Day}. {Details}.	重大なシャットダウンが発生する可能性が高い [location] [City] [County] [State] [hh:mm] 期待される から {Incident_Time} まで {hh:mm} {Day}. {Details}.	重大なシャットダウンが発生する可能性が高い [location] [City] [County] [State] [hh:mm] 期待される から {Date} {Incident_Time} まで {hh:mm} {Day}.	ザ・ {Official_Government_Agency} が、重大なシャットダウンを発行した [location] [City] [County] [State]	[instructions]. {www.Official_Web_Site.gov }	インフラストラクチャ：シャットダウン	インフラの問題	インフラ
OET-113		industrial fire	fire	Fire			IFW	industryFire	☒ Immediate	☒ Extreme	☒ Observed	An extreme industrial fire is observed for {Short_Area] [City] [County] [State}. [Description & Recommended Action] immediately {Incident_Time} until [hh:mm] [am/pm].	An extreme industrial fire is observed for {Short_Area] [City] [County] [State}. [Description & Recommended Action] immediately {Incident_Time} until [hh:mm] [am/pm].	An extreme industrial fire is observed for {Short_Area] [City] [County] [State}. [Description & Recommended Action] immediately {Incident_Time} until [hh:mm] [am/pm].	An extreme industrial fire is observed for {Short_Area] [City] [County] [State}. [Description & Recommended Action] immediately {Date} {Incident_Time} until [hh:mm] [am/pm].	The {Official_Government_Agency} has an extreme industrial fire observed for {Short_Area] [City] [County] {State}. At {Incident_Time} {Day}, this may affect people in [Describe the incident, hazard and its consequences].	Please avoid the area. This message will be updated in {Message_Duration}, or sooner if needed. For more information, check {www.Official_Web_Site.gov }, or tune to local news media. Use Business Continuity and Disaster Recovery plan. Please do not call {9_1_1}, except for a serious emergency.	3	{Incident_Time} ザ・ [facility] で閉じているのが観察される {Short_Area] [City] [County] [State} 期待される まで {date} {hh:mm} {am/pm}.	{Incident_Time} ザ・ [facility] で閉じているのが観察される {Short_Area] [City] [County] [State} 期待される まで {date} {hh:mm} {am/pm}.	{Incident_Time} ザ・ [facility] で閉じているのが観察される {Short_Area] [City] [County] [State} 期待される まで {date} {hh:mm} {am/pm}.	ザ・ {Official_Government_Agency} を観察した [facility] での閉鎖通知 {City} [County] {State}. で {Incident_Time} {Day}, [Describe the options available and any consequences]. これはの人々に影響を与える可能性があります {Area] [City] [County] [State}	{www.Official_Web_Site.gov }	インフラ; 施設閉鎖	インフラの問題	インフラ
OET-114	S	infrastructure: shutdown	infrastructure issu	Infrastructure			SDW	shutWa	☒ Expected	☒ Severe	☒ Likely	A severe shutdown is likely for [location] [City] [County] [State] [hh:mm] expected from {Incident_Time} until [hh:mm] [am/pm] [Day].	A severe shutdown is likely for [location] [City] [County] [State] [hh:mm] expected from {Incident_Time} until [hh:mm] [am/pm] [Day].		A severe shutdown is likely for [location] [City] [County] [State] [hh:mm] expected from {Date} {Incident_Time} until [hh:mm] [am/pm] [Day].	The {Official_Government_Agency} has issued a severe shutdown likely for [location] [City] [County] [State] {Incident_Time}	[instructions]. {www.Official_Web_Site.gov }	2	すぐに {Incident_Time} インフラの重大な危険が観測される [location] に {Short_Area] [City] [County] [State}	すぐに {Incident_Time} インフラの重大な危険が観測される [location] に {Short_Area] [City] [County] [State}	すぐに {Date} {Incident_Time} インフラの重大な危険が観測される [location] に {Short_Area] [City] [County] [State}	すぐに {Incident_Time} インフラの重大な危険が観測される [location] に {Short_Area] [City] [County] [State} {Official_Government_Agen	{Instructions}. {www.Official_Web_Site.gov }	インフラ	インフラ	インフラ
OET-114	M	infrastructure; facility closure	infrastructure issu	Infrastructure			FCA	facilityClos	☒ Expected	☒ Moderate	☒ Observed	{Incident_Time} The [facility] is observed closed at {Short_Area] [City] [County] [State} expected until [endDate] [hh:mm] [am/pm].	{Incident_Time} The [facility] is observed closed at {Short_Area] [City] [County] [State} expected until [endDate] [hh:mm] [am/pm].		{Date} {Incident_Time} The [facility] is observed closed at {Short_Area] [City] [County] [State} expected until [endDate] [hh:mm] [am/pm].	The {Official_Government_Agency} has observed a [facility] closure notice in {City} [County] {State}. At {Incident_Time} {Day}, [Describe the options available and any consequences]. This may impact people in {Area] [City] [County] [State}.	{www.Official_Web_Site.gov }	8	{Incident_Time} 深刻なインターネットの問題 [description] 影響を受ける観察される {Short_Area] [City] [County] [State}. チェックすることを期待する {website} 別の手段で	{Incident_Time} 深刻なインターネットの問題 [description] 影響を受ける観察される {Short_Area] [City] [County] [State}. チェックすることを期待する {website} 別の手段、例えば、緊急時の携帯電話のみ。	{Date} {Incident_Time} 深刻なインターネットの問題 [description] 影響を受ける観察される {Short_Area] [City] [County] [State}. チェックすることを期待する {website} 別の手段、例えば、緊急時の携帯電話のみ。 {IP address delivery locally to be provided by COs, Headends or ISPs, for IETF	ザ・ {Official_Government_Agency} インターネットに深刻な問題がある [description] 影響を与える観察 {Short_Area] [City] [County} {State}. 期待される {Incident_Time} {Day}, [Describe the incident, hazard and its consequences].	小切手 {website} 別の手段、例えば、緊急時の携帯電話のみ。また、サイバー犯罪イベント用語 OET-050 をチェックしてください。 {www.Official_Web_Site.gov }	インターネットサービス	インフラ	インフラ
OET-114	I	infrastructure	infrastructure	Infrastructure					☒ Immediate	☒ Severe	☒ Observed	Immediately {Incident_Time} a severe infrastructure hazard is observed at [location] in {Short_Area] [City] [County] [State}	Immediately {Incident_Time} a severe infrastructure hazard is observed at [location] in {Short_Area] [City] [County] [State}		Immediately {Date} {Incident_Time} a severe infrastructure hazard is observed at [location] in {Short_Area] [City] [County] [State}	Immediately {Incident_Time} an infrastructure severe hazard is observed at [location] in {Short_Area] [City] [County] [State}. {Official_Government_Agency}	{Instructions}. {www.Official_Web_Site.gov }	5	重度 [lake effect snow/marine cold air outbreak] 嵐が観測される {Short_Area] [City] [County] [State}. [Description & Recommended Action] すぐに {Incident_Time} まで {hh:mm} {am/pm}.	重度 [lake effect snow/marine cold air outbreak] 嵐が観測される {Short_Area] [City] [County] [State}. [Description & Recommended Action] すぐに {Incident_Time} まで {hh:mm} {am/pm}.	重度 [lake effect snow/marine cold air outbreak] 嵐が観測される {Short_Area] [City] [County] [State}. [Description & Recommended Action] すぐに {Date} {Incident_Time} まで {hh:mm} {am/pm}.	ザ・ {Official_Government_Agency} 重度を持っています [lake effect snow/marine cold air outbreak] で観察される危険 {Short_Area] [City] [County} {State}. すぐにで {Incident_Time} {Day}, [Describe the incident,	風の寒さを含む温度に適した服装。 {www.Official_Web_Site.gov }	湖水効果雪	冬の天気	気象学
OET-115		internet service	Infrastructure	Infrastructure	F		UTI	internet	☒ Expected	☒ Severe	☒ Observed	{Incident_Time} A severe internet issue [description] is observed affecting {Short_Area] [City] [County] [State}. Expect to check {website} by another means e.g. cellphone for emergency only.	{Incident_Time} A severe internet issue [description] is observed affecting {Short_Area] [City] [County] [State}. Expect to check {website} by another means e.g. cellphone for emergency only.		{Date} {Incident_Time} A severe internet issue [description] is observed affecting {Short_Area] [City] [County] [State}. Expect to check {website} by another means e.g. cellphone for emergency	The {Official_Government_Agency} has a severe internet issue [description] observed affecting {Short_Area] [City] [County} {State}. Expected {Incident_Time} {Day},	Check {website} by another means e.g. cellphone for emergency only. Also check cyber crime event term OET-050. {www.Official_Web_Site.gov }	6	で観測された厳しい湖風 {Short_Area] [City] [County] [State}. [Description & Recommended Action] すぐに {Incident_Time} まで {hh:mm} {am/pm}.	で観測された厳しい湖風 {Short_Area] [City] [County] [State}. [Description & Recommended Action] すぐに {Incident_Time} まで {hh:mm} {am/pm}.	で観測された厳しい湖風 {Short_Area] [City] [County] [State}. [Description & Recommended Action] すぐに {Date} {Incident_Time} まで {hh:mm} {am/pm}.	ザ・ {Official_Government_Agency} で観測された厳しい湖風を持っています {County} {State}. で {Incident_Time} {Day}, [Describe the incident, hazard and its	風の寒さを含む温度に適した服装。 {www.Official_Web_Site.gov }	湖の風	空気の危険	気象学
OET-116		lake effect snow	winter weather	Meteorological	B	marine cold air outbreak	SEW	snowL	☒ Immediate	☒ Severe	☒ Observed	A severe [lake effect snow/marine cold air outbreak] storm is observed for {Short_Area] [City] [County] [State}. [Description & Recommended Action] immediately	A severe [lake effect snow/marine cold air outbreak] storm is observed for {Short_Area] [City] [County] [State}. [Description & Recommended Action] immediately		A severe [lake effect snow/marine cold air outbreak] storm is observed for {Short_Area] [City] [County] [State}. [Description & Recommended Action] immediately {Date}	The {Official_Government_Agency} has a severe [lake effect snow/marine cold air outbreak] hazard observed in {Short_Area] [City] [County} {State}. Immediately at	Dress adequately for the temperature including wind chill. {www.Official_Web_Site.gov }	5	{Incident_Time} で観察される中程度の固定電話サービスの問題 [location] に {Short_Area] [City] [County] [State}. これは {9_1_1} 電話サービスにも影響を与えると予想されます。	{Incident_Time} で観察される中程度の固定電話サービスの問題 [location] に {Short_Area] [City] [County] [State}. これは {9_1_1} 電話サービスにも影響を与えると予想されます。	{Date} {Incident_Time} で観察される中程度の固定電話サービスの問題 [location] に {Short_Area] [City] [County] [State}. これは {9_1_1} 電話サービスにも影響を与えると予想されます。	{Incident_Time} ザ・ {Official_Government_Agency} で中程度の観察された固定電話サービスの問題を持っています [location] に {Short_Area] [City] [County] [State}. これは	{9_1_1} を呼び出す別の方法に注意してください。 {www.Official_Web_Site.gov }	固定電話サービス	ユーティリティの問題	インフラ
OET-117		lake wind	air hazard	Meteorological	B		WLA	lakEwind	☒ Immediate	☒ Severe	☒ Observed	Severe lake wind or seiche observed in {Short_Area] [City] [County] [State}. [Description & Recommended Action]	Severe lake wind or seiche observed in {Short_Area] [City] [County] [State}. [Description & Recommended Action]		Severe lake wind or seiche observed in {Short_Area] [City] [County] [State}. [Description & Recommended Action]	The {Official_Government_Agency} has severe lake wind or seiche observed in {County} {State}. At	Dress adequately for the temperature including wind chill. {www.Official_Web_Site.gov }	6	予想される予定 {Incident_Time} 深刻な地すべりの危険が[場所]にある可能性が高い [location] に {Short_Area]	予想される予定 {Incident_Time} 深刻な地すべりの危険が[場所]にある可能性が高い [location] に {Short_Area]	予想される予定 {Date} {Incident_Time} 深刻な地すべりの危険が[場所]にある可能性が高い [location] に {Short_Area]	予想される予定 {Incident_Time} ザ・ {Official_Government_Agency} で深刻な地すべりの危険が	左の表を参照してください 。 {www.Official_Web_Site.gov }	地滑り	地球物理学	地球物理学
OET-118		landline service	utility issue	Infrastructure		copper and fiber	PTS	landlines	☒ Expected	☒ Moderate	☒ Observed	{Incident_Time} A moderate landline phone service issue observed at [location] in {Short_Area] [City] [County] [State}. This	{Incident_Time} A moderate landline phone service issue observed at [location] in {Short_Area] [City] [County] [State}. This	{Date} {Incident_Time} A moderate landline phone service issue observed at [location] in {Short_Area] [City] [County] [State}. This	{Date} {Incident_Time} A moderate landline phone service issue observed at [location] in {Short_Area] [City] [County] [State}. This	{Incident_Time} The {Official_Government_Agency} has a moderate observed landline phone service issue at [location]	Be aware of alternative methods of calling {9_1_1}. {www.Official_Web_Site.gov }	9	予想される予定 {Incident_Time} 重度の地すべりが観測される [location] に {Short_Area] [City]	予想される予定 {Incident_Time} 重度の地すべりが観測される [location] に {Short_Area] [City]	予想される予定 {Date} {Incident_Time} 重度の地すべりが観測される [location] に {Short_Area] [City]	予想される予定 {Incident_Time} ザ・ {Official_Government_Agency} に対して厳しい地すべりが	左の表を参照してください 。 {www.Official_Web_Site.gov }	地滑り	地球物理学	地球物理学
OET-119	L	landslide	geophysical	Geophysical			LSA	landSlideAd	☒ Expected	☒ Severe	☒ Likely	Expected at {Incident_Time} A severe landslide hazard is likely at [location] in {Short_Area] [City] [County] [State}.	Expected at {Incident_Time} A severe landslide hazard is likely at [location] in {Short_Area] [City] [County] [State}.		Expected at {Incident_Time} A severe landslide hazard is likely at [location] in {Short_Area] [City] [County] [State}.	Expected at {Incident_Time} The {Official_Government_Agency} has a severe landslide hazard likely at [location] in {Short_Area] [City] [County] [State}.	See table to right. {www.Official_Web_Site.gov }	6	{Incident_Time} で観察された厳しい法執行機関の緊急事態 {Short_Area] [City] [County] [State}. [Recommended Action] 期待される まで {hh:mm} {am/pm}.	{Incident_Time} で観察された厳しい法執行機関の緊急事態 {Short_Area] [City] [County] [State}. [Recommended Action] 期待される まで {hh:mm} {am/pm}.	{Date} {Incident_Time} で観察された厳しい法執行機関の緊急事態 {Short_Area] [City] [County] [State}. [Recommended Action] 期待される まで {hh:mm} {am/pm}.	ザ・ {Official_Government_Agency} で厳しい法執行緊急事態が発生している {City} {County} {State}. で {Incident_Time} {Day}, [Describe the incident, hazard and its consequences]. これは、人々に影響を与えると予想されます {Area] [City] [County] [State} 含む [Describe location by reference to obvious geographic features, such as roads and rivers, rather than with abstract descriptions such as a one-mile, 1.8 kyd or 1.6 km radius of some intersection. The preferred method of describing the area should use compass directions and neighborhood and	あなたの個人的な安全のために、あなたは [Recommended actions and extended instructions] 法執行機関の緊急事態は、さらなる通知まで有効です 。このメッセージは {Message_Duration} 以降、必要に応じて更新されます。 詳細については、 {www.Official_Web_Site.gov} を確認するか、ローカル ニュース メディアに合わせて調整してください。重大な緊急事態を除き、{9_1_1} に電話しないでください。	法執行機関	民事問題	セキュリティ
OET-119	O	landslide	geophysical	Geophysical			LSW	landslide	☒ Immediate	☒ Severe	☒ Observed	Immediately at {Incident_Time} A severe landslide is observed for [location] in {Short_Area] [City] [County] [State}.	Immediately at {Incident_Time} A severe landslide is observed for [location] in {Short_Area] [City] [County] [State}.		Immediately at {Date} {Incident_Time} A severe landslide is observed for [location] in {Short_Area] [City] [County] [State}.	Immediately at {Incident_Time} The {Official_Government_Agency} has a severe landslide observed for [location] in {Short_Area] [City] [County] [State}.	See table to right. {www.Official_Web_Site.gov }	3	{Incident_Time} 深刻な法執行機関の問題が発生する可能性が高い {Short_Area] [City] [County] [State}. [Recommended Action] 期待される まで {hh:mm} {am/pm}.	{Incident_Time} 深刻な法執行機関の問題が発生する可能性が高い {Short_Area] [City] [County] [State}. [Recommended Action] 期待される まで {hh:mm} {am/pm}.	{Date} {Incident_Time} 深刻な法執行機関の問題が発生する可能性が高い {Short_Area] [City] [County] [State}. [Recommended Action] 期待される まで {hh:mm} {am/pm}.	ザ・ {Official_Government_Agency} に深刻な法執行が行われる可能性が高い {City} {County} {State}. で {Incident_Time} {Day}, [Describe the incident, hazard and its consequences]. これは、人々に影響を与える可能性があります {Area] [City] [County] [State} 含む [Describe location by reference to obvious geographic features, such as roads and rivers, rather than with abstract descriptions such as a one-mile, 1.8 kyd or 1.6 km radius of some intersection. The preferred method of describing the area should use compass directions and neighborhood and landmark names where	あなたの個人的な安全のために、あなたは [Recommended actions and extended instructions] 法執行機関の警告は、さらなる通知まで有効です。このメッセージは {Message_Duration} 以降、必要に応じて更新されます。 詳細については、 {www.Official_Web_Site.gov} を確認するか、ローカル ニュース メディアに合わせて調整してください。重大な緊急事態を除き、{9_1_1} に電話しないでください。	法執行機関	民事問題	セキュリティ
OET-120	O	law enforcement	civil issue	Security	D		LEE	lawEmgy	☒ Expected	☒ Severe	☒ Observed	{Incident_Time} Severe law enforcement emergency observed in {Short_Area] [City] [County] [State}. [Recommended Action] expected until [endDay] [hh:mm] [am/pm].	{Incident_Time} Severe law enforcement emergency observed in {Short_Area] [City] [County] [State}. [Recommended Action] expected until [endDay] [hh:mm] [am/pm].	{Incident_Time} Severe law enforcement emergency observed in {Short_Area] [City] [County] [State}. [Recommended Action] expected until [endDay] [hh:mm] [am/pm].	{Incident_Time} Severe law enforcement emergency observed in {Short_Area] [City] [County] [State}. [Recommended Action] expected until [endDay] [hh:mm] [am/pm].	{Official_Government_Agency} has a severe Law Enforcement Emergency observed in {City} {County} {State}. At {Incident_Time} {Day}, [Describe the incident, hazard and its consequences]. This is expected to impact people in {Area] [City] [County] [State} including [Describe location by reference to obvious geographic features, such as roads and rivers, rather than with abstract descriptions such as a one-	For your personal safety, you should expect to [Recommended actions and extended instructions] The Law Enforcement Emergency remains in effect until further notice. This message will be updated in {Message_Duration}, or sooner if needed. For more information, check {www.Official_Web_Site.gov }, or tune to local news media. Please do not call {9_1_1}, except for a serious emergency.	3	即時 {Incident_Time} 極端な堤防の破断が観察される {Short_Area] [City] [County] [State}. ザ・ {dyke or levee} が違反またはオーバーフローしています。できるだけ早く高台に避難してください。	即時 {Incident_Time} 極端な堤防の破断が観察される {Short_Area] [City] [County] [State}. ザ・ {dyke or levee} が違反またはオーバーフローしています。できるだけ早く高台に避難してください。	即時 {Date} {Incident_Time} 極端な堤防の破断が観察される {Short_Area] [City] [County] [State}. ザ・ {dyke or levee} が違反またはオーバーフローしています。できるだけ早く高台に避難してください。	即時 {Incident_Time} 極端な堤防の破断が観察される {Short_Area] [City] [County] [State}. ザ・ {dyke or levee} が違反またはオーバーフローしています。できるだけ早く高台に避難してください。 {Official_Government_Agency}	すぐに高台に避難してください。 洪水の中をドライブしたり、向きを変えたり、別の方向に進んだりしないでください。 事業継続および災害復旧計画を使用します。 動きの速い洪水や乱流の洪水は危険なので避けてください。 {www.Official_Web_Site.gov }	破堤	洪水	気象学

OET-120	L	law enforcement	civil issue	Security	D		LEW	crime	☒ Expected	☒ Severe	☒ Likely	*{Incident_Time}* Severe law enforcement issue likely in *{Short_Area] [City] [County] [State}. [Recommended Action]* expected until *[endDay] [hh:mm] [am/pm].*	*{Incident_Time}* Severe law enforcement issue likely in *{Short_Area] [City] [County] [State}. [Recommended Action]* expected until *[endDay}[hh:mm] [am/pm].*	*{Incident_Time}* Severe law enforcement issue likely in *{Short_Area] [City] [County] [State}. [Recommended Action]* expected until *[endDay][hh:mm] [am/pm].*	*{Date} {Incident_Time}* Severe law enforcement issue likely in *{Short_Area] [City] [County] [State}. [Recommended Action]* expected until *[endDay][hh:mm[[am/pm].*	The *{Official_Government_Agency}* has a severe Law Enforcement which is likely in *{City} {County} {State}.* At *{Incident_Time} {Day}, [Describe the incident, hazard and its consequences].* This is likely to impact people in *{Area] [City] [County] [State}* including *[Describe location by reference to obvious geographic features, such as roads and rivers, rather than with abstract descriptions such as a one-mile, 1.8 kyd or 1.6 km radius of some intersection. The preferred*	For your personal safety, you should expect to *[Recommended actions and extended instructions]* The Law Enforcement Warning remains in effect until further notice. This message will be updated in *{Message_Duration}*, or sooner if needed. For more information, check *{www.Official_Web_Site.gov }*, or tune to local news media. Please do not call *{9_1_1}*, except for a serious emergency.	4	*{Incident_Time}* で深刻な雷の危険が発生する可能性が高い *[location] {Short_Area] [City] [County] [State}. [Recommended Action]* 期待される まで *{hh:mm} {am/pm}.*	*{Incident_Time}* で深刻な雷の危険が発生する可能性が高い *[location] {Short_Area] [City] [County] [State}. [Recommended Action]* 期待される まで *{hh:mm} {am/pm}.*	*{Date} {Incident_Time}* で深刻な雷の危険が発生する可能性が高い *[location] {Short_Area] [City] [County] [State}. [Recommended Action]* 期待される まで *{hh:mm} {am/pm}.*	*{Official_Government_Agency} {Incident_Time}* で深刻な雷の危険が発生する可能性が高い *[location] {Short_Area] [City] [County] [State}. [Recommended Action]* 期待される まで *{hh:mm} {am/pm}.*	雷で安全のために、山や丘の頂上、または大きなオープンスペースから離れて移動します。ワイヤーフェンスに触れないようにし、建物、マストや木の近くに座っています。金属配管やその他の電気製品に同時に触れないようにしてください。車内または車内にいる方が安全です。*{www.Official_Web_Site.gov }*	ライトニング	悪天候、雷雨	気象学
OET-121		levee break	flood	Meteorological			FVW	leveeFailure	☒ Immediate	☒ Extreme	☒ Observed	Immediate *{Incident_Time}* extreme levee break observed for *{Short_Area] [City] [County] [State}*. The *{dyke or levee}* has been breached or is overflowing. Evacuate to higher ground	Immediate *{Incident_Time}* extreme levee break observed for *{Short_Area] [City] [County] [State}*. The *{dyke or levee}* has been breached or is overflowing. Evacuate to higher ground	Immediate *{Incident_Time}* extreme levee break observed for *{Short_Area] [City] [County] [State}*. The *{dyke or levee}* has been breached or is overflowing. Evacuate to higher ground	Immediate *{Date} {Incident_Time}* extreme levee break observed for *{Short_Area] [City] [County] [State}*. The *{dyke or levee}* has been breached or is overflowing.	Immediate *{Incident_Time}* extreme levee break observed for *{Short_Area] [City] [County] [State}*. The *{dyke or levee}* has been breached or is overflowing. Evacuate to higher ground	Evacuate to higher ground immediately. Do not attempt to drive through floodwaters, turn around and go another way. Use Business Continuity and Disaster Recovery plan.	1	*{Incident_Time}* 重度のかすみまたは限られた可視性。スモッグの可能性が高い *{Short_Area] [City] [County] [State}. [Recommended Action]* 期待される まで *{hh:mm}*	*{Incident_Time}* 重度のかすみまたは限られた可視性。スモッグの可能性が高い *{Short_Area] [City] [County] [State}. [Recommended Action]* 期待される まで *{hh:mm}*	*{Date} {Incident_Time}* 重度のかすみまたは限られた可視性。スモッグの可能性が高い *{Short_Area] [City] [County] [State}. [Recommended Action]* 期待される まで *{hh:mm}*	*{Official_Government_Agency} {Incident_Time}* 重度のかすみまたは限られた可視性。スモッグの可能性が高い *{Short_Area] [City] [County] [State}. [Recommended Action]*	*{www.Official_Web_Site.gov }*	視界が限られている	空気の危険	輸送
OET-122		lightning	severe weather, thunderstorm	Meteorological	E	(e.g. near airport)	ALW	avLightning	☒ Expected	☒ Severe	☒ Likely	*{Incident_Time}* Severe lightning hazard likely in *[location] {Short_Area] [City] [County] [State}. [Recommended Action]* expected until *[hh:mm]*	*{Incident_Time}* Severe lightning hazard likely in *[location] {Short_Area] [City] [County] [State}. [Recommended Action]* expected until *[hh:mm]*		*{Date} {Incident_Time}* Severe lightning hazard likely in *[location] {Short_Area] [City] [County] [State}. [Recommended Action]*	*{Official_Government_Agency} {Incident_Time}* Severe lightning hazard likely in *[location] {Short_Area] [City] [County] [State}. [Recommended Action]*	For safety with lightning, move away from mountain or hill tops, or large open spaces. Avoid touching wire fences, sitting near buildings, masts or trees.	3	中程度の干潮が観測される *{County1} {State1}* に *{County2} {State2}* で *{Incident_Time}* 期待される まで *{hh:mm} {am/pm}.*	中程度の干潮が観測される *{County1} {State1}* に *{County2} {State2}* で *{Incident_Time}* 期待される まで *{hh:mm} {am/pm}.*	中程度の干潮が観測される *{County1} {State1}* に *{County2} {State2}* で *{Date} {Incident_Time}* 期待される まで *{hh:mm} {am/pm}.*	中程度の干潮が観測される *{County1} {State1}* に *{County2} {State2}* で *{Incident_Time}* 期待される まで *{hh:mm}* {am/pm}.	中程度の干潮が観測される *{County1} {State1}* に *{County2} {State2}* で *{Incident_Time}* 期待される まで *{hh:mm} {am/pm}. {www.Official_Web_Site.gov*	干潮	マリン	輸送
OET-123		limited visibility	air hazard	Transport	A	hazy, smog	HZW	hazy	☒ Expected	☒ Severe	☒ Likely	*{Incident_Time}* Severe hazy or limited visibility. smog likely in *{Short_Area] [City] [County] [State}. [Recommended Action]* expected until *[endDay][hh:mm] [am/pm].*	*{Incident_Time}* Severe hazy or limited visibility. smog likely in *{Short_Area] [City] [County] [State}. [Recommended Action]* expected until *[endDay][hh:mm] [am/pm].*		*{Date} {Incident_Time}* Severe hazy or limited visibility. smog likely in *{Short_Area] [City] [County] [State}. [Recommended Action]* expected until *[endDay] [hh:mm] [am/pm].*	*{Official_Government_Agency} {Incident_Time}* Severe hazy or limited visibility. smog likely in *{Short_Area] [City] [County] [State}. [Recommended Action]* expected until *[endDay] [hh:mm] [am/pm].*	*{www.Official_Web_Site.gov }*	4	*{Incident_Time}* 中程度の低水位で観察 *{Short_Area] [City] [County] [State}. [Recommended Action]* 期待される まで *{hh:mm} {am/pm}.*	*{Incident_Time}* 中程度の低水位で観察 *{Short_Area] [City] [County] [State}. [Recommended Action]* 期待される まで *{hh:mm} {am/pm}.*	*{Date} {Incident_Time}* 中程度の低水位で観察 *{Short_Area] [City] [County] [State}. [Recommended Action]* 期待される まで *{hh:mm} {am/pm}.*	*{Official_Government_Agen* サ・ *{Official_Government_Agency}* 重度であるために観察される適度な低水位を有する *[Event/Hazard]* にあります *{Short_Area} {City} {State}.* で *{Incident_Time} {Day}, [Describe the incident, hazard and its consequences].* これはの人々に影響を与える可能性があります *{Area] [City] [County] [State}* 含む *[Describe location by reference to obvious geographic features, such as roads and rivers, rather than with abstract descriptions such as a one-mile, 1.8 kyd or 1.6 km radius of some intersection. The preferred method of describing the area should use compass directions and*	*{www.Official_Web_Site.gov }*	低水	ユーティリティの問題、海洋	インフラストラクチャ、輸送
OET-124		low tide	marine	Transport	A		LTA	loTide	☒ Expected	☒ Moderate	☒ Observed	Moderate low tide is observed from *{County1} {State1}* to *{County2} {State2}* at *{Incident_Time}* expected until *[hh:mm] [am/pm].*	Moderate low tide is observed from *{County1} {State1}* to *{County2} {State2}* at *{Incident_Time}* expected until *[hh:mm] [am/pm].*		Moderate low tide is observed from *{County1} {State1}* to *{County2} {State2}* at *{Date} {Incident_Time}* expected until *[hh:mm] [am/pm}].*	Moderate low tide is observed from *{County1} {State1}* to *{County2} {State2}* at *{Incident_Time}* expected until *[hh:mm] [am/pm}]. {Official_Government_Agency}*	Moderate low tide is observed from *{County1} {State1}* to *{County2} {State2}* at *{Date} {Incident_Time}* expected until *[hh:mm] [am/pm]. {www.Official_Web_Site.gov }*	8	極度の低水圧が観測される *{Short_Area] [City] [County] [State}.* 局所的な洪水、道路閉鎖、汚染水が発生する可能性があります。*[Description & Recommended Action]* すぐに *{Incident_Time}* まで *{hh:mm} {am/pm}.*	極度の低水圧が観測される *{Short_Area] [City] [County] [State}.* 局所的な洪水、道路閉鎖、汚染水が発生する可能性があります。*[Description & Recommended Action]* すぐに *{Incident_Time}* まで *{hh:mm} {am/pm}.*	極度の低水圧が観測される *{Short_Area] [City] [County] [State}.* 局所的な洪水、道路閉鎖、汚染水が発生する可能性があります。*[Description & Recommended Action]* すぐに *{Date} {Incident_Time}* まで *{hh:mm} {am/pm}.*	極度の低水圧が観測される *{Short_Area] [City] [County] [State}.* 局所的な洪水、道路閉鎖、汚染水が発生する可能性があります。*[Description & Recommended Action]* すぐに *{Incident_Time}* まで *{hh:mm} {am/pm}. {Official_Government_Agency}*	用、飲み、調理、入浴、または洗うべきではありません。*{Description of organization}* さらに通知するまで水供給。使用しない水道水警告は、さらに通知されるまで有効です。このメッセージは3時間、または必要に応じて更新されます。運転する場合は、エリアを避け、浸水や滑りやすい道路がその場所にある可能性があることに注意してください。低気圧は火災の場合に危険である可能性があります。詳細については、*{www.Official_Government_website.gov}* を確認するか、ローカルニュース	低水圧	ユーティリティの問題	インフラ
OET-125		low water	utility issue, marine	Infrastructure, Transport		e.g. reservoir	LWS	loH20	☒ Expected	☒ Moderate	☒ Observed	*{Incident_Time}* Moderate low water level observed in *{Short_Area] [City] [County] [State}. [Recommended Action]* expected until *[endDay] [hh:mm] [am/pm].*	*{Incident_Time}* Moderate low water level observed in *{Short_Area] [City] [County] [State}. [Recommended Action]* expected until *[endDay] [hh:mm] [am/pm].*		*{Date} {Incident_Time}* Moderate low water level observed in *{Short_Area] [City] [County] [State}. [Recommended Action]* expected until *[endDay] [hh:mm] [am/pm].*	The *{Official_Government_Agency}* has a moderate low water level observed because a severe *[Event/Hazard]* is in *{City} {State}.* At *{Incident_Time} {Day}, [Describe the incident, hazard and its consequences].* This may impact people in *{Area] [City] [County] [State}* including *[Describe location by reference to*	*{www.Official_Web_Site.gov }*	8	*{Incident_Time}* 重度の隕石の危険が発生する可能性が高い *{City} {County} {State}.* がれきを避けてください。触れないでください。予想されるまで *{hh:mm}*	*{Incident_Time}* 重度の隕石の危険が発生する可能性が高い *{City} {County} {State}.* がれきを避けてください。触れないでください。予想されるまで *{hh:mm}*	*{Date} {Incident_Time}* 重度の隕石の危険が発生する可能性が高い *{City} {County} {State}.* がれきを避けてください。触れないでください。予想されるまで *{hh:mm}*	*{Incident_Time}* 重度の隕石の危険が発生する可能性が高い *{City} {County} {State}.* がれきを避けてください。触れないでください。予想されるまで *{hh:mm} {Official_Government_Agency}*	安全のために、隕石から見つかった作品に触れるべきではありません。地域の緊急サービスまたは政府当局に彼らの場所を報告してください。隕石のすべての部分の回復は、科学的研究のために重要です。詳細については、*{www.Official_Government_website.gov}* を確認するか、ローカルニュース メディアにチューニングしてください。重大な緊急事	流星物質	スペース	地球物理学
OET-126		low water pressure	utility issue	Infrastructure		flooding and contamination	WTW	pressH2O	☒ Immediate	☒ Extreme	☒ Observed	An extreme low water pressure observed in *{Short_Area] [City] [County] [State}.* There may be localized flooding, road closures and contaminated	An extreme low water pressure observed in *{Short_Area] [City] [County] [State}.* There may be localized flooding, road closures and contaminated		An extreme low water pressure is observed in *{Short_Area] [City] [County] [State}.* There may be localized flooding, road closures and contaminated	An extreme low water pressure is observed in *{Short_Area] [City] [County] [State}.* There may be localized flooding, road closures and contaminated	For your safety, you should not use, drink, cook with, bathe, or wash with tap water from *{Description of organization}* water supply until further notice	9	*{Incident_Time}* 深刻な気象問題 *{Description}* 可能性が高い *{City} {County} {State}.* 予想されるまで *{hh:mm}*	*{Incident_Time}* 深刻な気象問題 *{Description}* 可能性が高い *{City} {County} {State}.* 予想されるまで *{hh:mm}*	*{Date} {Incident_Time}* 深刻な気象問題 *{Description}* 可能性が高い *{City} {County} {State}.* 予想されるまで *{hh:mm}*	*{Incident_Time}* 深刻な気象問題 *{Description}* 可能性が高い *{City} {County} {State}.* 予想されるまで *{hh:mm} {Official_Government_Agen*	詳細については、*{www.Official_Government_website.gov}* を確認するか、ローカルニュース メディアにチューニングし	気象問題	気象学	気象学
OET-127		meteoroid	space	Geophysical	F	(different translation & news item)	MTW	meteor	☒ Expected	☒ Severe	☒ Likely	*{Incident_Time}* Severe meteoroid hazard likely across *{City} {County} {State}*. Avoid debris. Do not touch. Expected until *[hh:mm] [am/pm]*	*{Incident_Time}* Severe meteoroid hazard likely across *{City} {County} {State}*. Avoid debris. Do not touch. Expected until *[hh:mm] [am/pm]*		*{Date} {Incident_Time}* Severe meteoroid hazard likely across *{City} {County} {State}*. Avoid debris. Do not touch. Expected until *[hh:mm] [am/pm]*	*{Incident_Time}* Severe meteoroid hazard likely across *{City} {County} {State}*. Avoid debris. Do not touch. Expected until *[hh:mm] [am/pm] {Official_Government_Agency}*	For your safety, you should not touch any pieces found from the meteoroid. Please report their location to local emergency services or government authorities. Recovery of all pieces of the meteoroid is important for scientific research. For more information, check *{www.Official_Government_website.gov}*, or tune to local news media. Please do not call *{9_1_1}*, except to report a serious emergency.	1	すぐに *{Incident_Time}* 極端なミサイルのカウントダウン、観測時間はおよそです *[time].* 改善された警告ソフトウェアは、より正確なカウントを提供することができます。	すぐに *{Incident_Time}* 極端なミサイルのカウントダウン、観測時間はおよそです *[time].* 改善された警告ソフトウェアは、より正確なカウントを提供することができます。	すぐに *{Date} {Incident_Time}* 極端なミサイルのカウントダウン、観測時間はおよそです *[time].* 改善された警告ソフトウェアは、より正確なカウントを提供することができます。	*{Official_Government_Agency}* すぐに極端なミサイル着信カウントダウンを持って、観測された時間はおよそです *[time].* 改善された警告ソフトウェアを持つ受信機は、カウントダウンを与える可能性があります。*{Incident_Time} (Radio receivers use* Mnn *to 9.9 minutes and* 000 *to* 199 *for* 29.8 *minutes where this is multiples of* 6 *seconds. Otherwise time is mm:ss.)*	*{www.Official_Web_Site.gov }*	ミサイルカウントダウン	国家の危険	CBRNE
OET-128		meteorological issue	meteorologial	Meteorological	E				☒ Expected	☒ Severe	☒ Likely	*{Incident_Time}* A severe meteorological issue *{Description}* is likely in *{City} {County} {State}*. Expected until *[hh:mm] [am/pm]*	*{Incident_Time}* A severe meteorological issue *{Description}* is likely in *{City} {County} {State}*. Expected until *[hh:mm] [am/pm]*		*{Date} {Incident_Time}* A severe meteorological issue *{Description}* is likely in *{City} {County} {State}*. Expected until *[hh:mm] [am/pm]*	*{Incident_Time}* A severe meteorological issue *{Description}* is likely in *{City} {County} {State}*. Expected until *[hh:mm] [am/pm] {Official_Government_Agency}*	For more information, check *{www.Official_Government_website.gov}*, or tune to local news media. Please do not call *{9_1_1}*, except to report a serious emergency.	3	*{Incident_Time}* 即時極端なミサイルが観測されました。	*{Incident_Time}* 即時極端なミサイルが観測されました。	*{Date} {Incident_Time}* 即時極端なミサイルが観測されました。	*{Official_Government_Agency}* 即時ミサイルが観測される *{Incident_Time}* これはの人々に影響を与えます *{Area] [City] [County] [State}* 含む *[Describe location by reference to obvious geographic features, such as roads and rivers, rather than with abstract descriptions such as a one-mile, 1.8 kyd or 1.6 km radius of some intersection. The preferred method of describing the area should use compass directions and neighborhood and landmark names where appropriate.]* の他の地域の人々 *{Area] [City] [County]* 現時点では影響を受けませ	*{www.Official_Web_Site.gov }*	ミサイルの脅威	国家の危険	CBRNE

OET-129	C	missile countdown	national hazard	CBRNE	F		M*nn*	miCount	☒ Immediate	☒ Extreme	☒ Observed	Immediately {Incident_Time} extreme missile countdown, observed time is approximately [time]. Improved alerting software can provide more accurate counting.	Immediately {Incident_Time} extreme missile countdown, observed time is approximately [time]. Improved alerting software can provide more accurate counting.		Immediately {Date} {Incident_Time} extreme missile countdown, observed time is approximately [time]. Improved alerting software can provide more accurate counting.	The {Official_Government_Agency} immediately has an extreme missile incoming countdown, observed time is approximately [time]. Receivers with the improved alerting software may give a countdown. {Incident_Time} (Radio receivers use M*nn* to 9.9 minutes and 000 to 199 for 29.8 minutes where this is multiples of 6 seconds. Otherwise time is mm:ss.)	{www.Official_Web_Site.gov}	1	Attendu {Incident_Time} {City}, {State} Disparition d'une personne vulnérable alerte sévère: À la recherche d'une plaque d'immatriculation/[Tag_State] avec [Tag_Number] plaque d'immatriculation [Year] [Color] [Make] [Model] probablement.	期待 {Incident_Time} {City}, {State} 行方不明の脆弱な人の厳しいアラート:ナンバープレートを探している/[Tag_State] で [Tag_Number] ナンバープレート [Year] [Color] [Make] [Model] 恐らく.	期待 {Date} {Incident_Time} {City}, {State} 行方不明の脆弱な人の厳しいアラート:ナンバープレートを探している/[Tag_State] で [Tag_Number] ナンバープレート [Year] [Color] [Make] [Model] 恐らく.	{Incident_Time} ザ {Official_Government_Agency} に対して深刻な脆弱な人の紛失アラートが発生しています {City} {County} {State}. 行方不明の脆弱な人は危険にさらされていると予想され、この地域にいる可能性があります。 脆弱な人の名前は [Name]. [He/She] は、 [Age]-才, [Gender] で [Hair Color] 毛. [He/She] を身に着けていた [Shirt Description], [Pants Description], そして [Other]. [He/She] 最後に見られたのは [Location Description if different from City State of disappearance] で [Time] [Day]. 彼らはおそらくで旅行しています [Year] [Color] [Make] [Model] で [Tag_State]	この場所に関する情報がある場合 [man/woman], または車両を参照してください、 [Law_Enforcement_Agency] で [10-digit including area code telephone number without spaces] または、すぐに {9_1_1} を呼び出します。 [脆弱な人物の紛失] アラートは、さらに通知されるまで有効です。このメッセージは、6 時間または必要に応じて更新されます。 詳細については、{www.Official_Web_Site.gov} を確認するか、ローカルニュース メディアに合わせて調整してください。重大な緊急事態を報告する場合を除き、{9_1_1} に電話しないでください。 または、車両または [man/woman].	行方不明の脆弱な人	安全上の問題	安全性
OET-129	W	missile threat	national hazard	CBRNE	F		MSW	miWarn	☒ Immediate	☒ Extreme	☒ Observed	{Incident_Time} Immediate extreme missile incoming observed.	{Incident_Time} Immediate extreme missile incoming observed.		{Date} {Incident_Time} Immediate extreme missile incoming observed.	The {Official_Government_Agency} has an immediate missile incoming observed {Incident_Time} This impacts people in {Area} [City] [County] [State} including [Describe location by reference to obvious geographic features, such as roads and rivers, rather than with abstract descriptions such as a one-mile, 1.8 kyd or 1.6 km radius of some intersection. The preferred method of describing the area should use compass directions and neighborhood and landmark names where appropriate.] People in other areas in {Area} [City] [County} are	{www.Official_Web_Site.gov}	1	過去 {Incident_Time} {City} [County] {State} 不明な人物/AMBER アラートがキャンセルされました。 [Child/Person] で見つかりました [found_City found_State].	過去 {Incident_Time} {City} [County] {State} 不明な人物/AMBER アラートがキャンセルされました。 [Child/Person] で見つかりました [found_City found_State].	過去 {Date} {Incident_Time} {City} [County] {State} 不明な人物/AMBER アラートがキャンセルされました。 [Child/Person] で見つかりました [found_City found_State].	過去 {Incident_Time} ザ・{Official_Government_Agency} AMBER/行方不明者アラートをキャンセルしました。 [child abducted/person missing] に {City} {State}. ザ・ [child/person] a été trouvé dans [found_City found_State] à {Time} {Day}.	それ以上のアクションは要求されません。 {www.Official_Web_Site.gov}	行方不明：脆弱な人が見つかりました	安全上の問題	安全性
OET-130	E	missing vulnerable person	safety hazard	Safety		(e.g. intellectually handicapped)	MVS	missingVulPer	☒ Expected	☒ Severe	☒ Likely	Expected {Incident_Time}{City}, {State} Missing vulnerable person severe Alert: Looking for License plate/[Tag_State] with [Tag_Number] license plate [Year] [Color] [Make] [Model] likely.	Expected {Incident_Time} {City}, {State} Missing vulnerable person severe Alert: Looking for License plate/[Tag_State] with [Tag_Number] license plate [Year] [Color] [Make] [Model] likely.	Expected {Incident_Time}{City}, {State} Missing vulnerable person severe Alert: Looking for License plate/[Tag_State] with [Tag_Number] license plate [Year] [Color] [Make] [Model] likely.	Expected {Date} {Incident_Time} {City}, {State} Missing vulnerable person severe Alert: Looking for License plate/[Tag_State] with [Tag_Number] license plate [Year] [Color] [Make] [Model] likely.	{Incident_Time} The {Official_Government_Agency} has a severe Missing Vulnerable Person Alert for {City} {County} {State}. The Missing Vulnerable Person is expected to be in danger, and may be in this area. The Vulnerable Person's name is [Name]. [He/She] is a [Age]-years old, [Gender] with [Hair Color] hair. [He/She] was wearing a [Shirt Description], [Pants Description], and [Other]. [He/She] was last seen at [Location Description if different from City State of disappearance] at [Time] [Day]. They likely are traveling in a [Year] [Color] [Make] [Model] with [Tag_State] license plate, [Tag_Number] [with spaces], which was last	If you have any information about the location of this [man/woman], or see the vehicle, please call the [Law_Enforcement_Agency] at [10-digit including area code telephone number without spaces] or call {9_1_1} immediately. The Missing Vulnerable Person Alert remains in effect until further notice. This message will be updated in 6-hours, or sooner if needed. For more information, check {www.Official_Web_Site.gov}, or tune to local news media. Please do not call {9_1_1}, except to report a serious emergency; or you have seen [Tag_State] with [Tag_Number] license plate [Year] [Color] [Make] [Model] or the [man/woman].	8	期待される {Incident_Time} {City} {State} 行方不明者の厳しい警告:ナンバープレートを探しています/ [Tag_State] で [Tag_Number] ナンバープレート [Year] [Color] [Make] [Model] 恐らく.	期待される {Incident_Time} {City} {State} 行方不明者の厳しい警告:ナンバープレートを探しています/ [Tag_State] で [Tag_Number] ナンバープレート [Year] [Color] [Make] [Model] 恐らく.	期待される {Date} {Incident_Time} {City} {State} 行方不明者の厳しい警告:ナンバープレートを探しています/ [Tag_State] で [Tag_Number] ナンバープレート [Year] [Color] [Make] [Model] 恐らく.	{Incident_Time} ザ・{Official_Government_Agency} 行方不明者に対して厳しい警告を発する [City] {County} [State]. 行方不明者は危険にさらされていると考えられており、この地域にいる可能性があります。 人物の名前は [Name]. [He/She] は、 [Age]-才, [Gender] で [Hair_Color] 毛. [He/She] を身に着けていた [Shirt Description], [Pants Description], そして [Other]. [He/She] 最後に見られたのは [Location Description if different from City State of disappearance] で [Time] [Day]. 彼らは、で旅行している可能性があります [Year] [Color] [Make] [Model] で [Tag_State]	この場所に関する情報がある場合 [man/woman], または車両を参照してください、 [Law_Enforcement_Agency] à [10-digit including area code telephone number without spaces] または電話 {9_1_1} 直ちに。 [脆弱な人物の紛失] アラートは、さらに通知されるまで有効です。このメッセージは、6 時間または必要に応じて更新されます。 詳細については、{www.Official_Web_Site.gov} を確認するか、ローカルニュース メディアに合わせて調整してください。重大な緊急事態を報告する場合を除き、{9_1_1} に電話しないでください。 または、車両または [man/woman].	行方不明者	安全上の問題	安全性
OET-130	S	missing: found vulnerable person	safety hazard	Safety		(e.g. child, see also OET-038 child abduction)	FVS	foundVulPer	☒ Past	☒ Moderate	☒ Observed	Past {Incident_Time} {City} [County] {State} Missing Person/AMBER Alert Cancelled. [Child/Person] found in [found_City found_State].	Past {Incident_Time} {City} [County] {State} Missing Person/AMBER Alert Cancelled. [Child/Person] found in [found_City found_State].	Past {Incident_Time} {City} [County] {State} Missing Person/AMBER Alert Cancelled. [Child/Person] found in [found_City found_State].	Past {Date} {Incident_Time} {City} [County] {State} Missing Person/AMBER Alert Cancelled. [Child/Person] found in [found_City found_State].	Past {Incident_Time} The {Official_Government_Agency} has cancelled the AMBER/Missing Person Alert for a [child abducted/person missing] in {City} {State}. The [child/person] was found in [found_City found_State] at {Time} {Day}.	No further action requested. {www.Official_Web_Site.gov}	9	期待される {Incident_Time} {City} {County} {State} 行方不明の高齢者厳しいアラート:ナンバープレートを探しています/[Tag_State] で [Tag_Number] ナンバープレート [Year] [Color] [Make] [Model] 恐らく.	期待される {Incident_Time} {City} {County} {State} 行方不明の高齢者厳しいアラート:ナンバープレートを探しています/[Tag_State] で [Tag_Number] ナンバープレート [Year] [Color] [Make] [Model] 恐らく.	期待される {Date} {Incident_Time} {City} {County} {State} 行方不明の高齢者厳しいアラート:ナンバープレートを探しています/[Tag_State] で [Tag_Number] ナンバープレート [Year] [Color] [Make] [Model] 恐らく.	{Date} {Incident_Time} ザ・{Official_Government_Agency} 不足しているシニア(またはシルバー)アラートを持っています [City] {County} [State]. 行方不明の先輩は危険にさらされていると考えられており、この地域にいる可能性があります。 シニアの名前は、 [Name]. [He/She] 才 [Age]-才, [Gender] で [Hair_Color] 毛. [He/She] を身に着けていた [Shirt Description], [Pants Description], は、 [Other]. [He/She] を身に着けていた [Location Description if different from City State of disappearance] で [Time] [Day]. 彼らは、で旅行している可能性があります [Year] [Color] [Make] [Model] で	この場所に関する情報がある場合 [man/woman], v [Law_Enforcement_Agency] で [10-digit including area code telephone number without spaces] または、すぐに {9_1_1} を呼び出します。 行方不明のシニア(シルバー)アラートは、さらなる通知まで有効です。このメッセージは、6 時間または必要に応じて更新されます。 詳細については、{www.Official_Web_Site.gov} を確認するか、ローカルニュース メディアに合わせて調整してください。重大な緊急事態を報告する場合を除き、{9_1_1} に電話しないでください。 または、車両または [man/woman].	行方不明の先輩	安全上の問題	安全性
OET-130	M	missing person(s)	safety hazard	Safety			MPS	missingPer	☒ Expected	☒ Severe	☒ Likely	Expected {Incident_Time}{City}, {State} Missing person severe Alert: Looking for License plate/[Tag_State] with [Tag_Number] license plate [Year] [Color] [Make] [Model] likely.	Expected {Incident_Time} {City}, {State} Missing person severe Alert: Looking for License plate/[Tag_State] with [Tag_Number] license plate [Year] [Color] [Make] [Model] likely.	Expected {Incident_Time} {City}, {State} Missing person severe Alert: Looking for License plate/[Tag_State] with [Tag_Number] license plate [Year] [Color] [Make] [Model] likely.	Expected {Date} {Incident_Time} {City}, {State} Missing person severe Alert: Looking for License plate/[Tag_State] with [Tag_Number] license plate [Year] [Color] [Make] [Model] likely.	{Date} {Incident_Time} The {Official_Government_Agency} has a Missing person severe alert for [City] {County} [State]. The Missing person is believed to be in danger, and may be in this area. The persons' name is [Name]. [He/She] is a [Age]-years old, [Gender] with [Hair_Color] hair. [He/She] was wearing a [Shirt Description], [Pants Description], and [Other]. [He/She] was last seen at [Location Description if different from City State of disappearance] at [Time] [Day]. They may be traveling in a [Year] [Color] [Make] [Model] with [Tag_State] license plate, [Tag_Number] [with spaces], which was last seen heading [Direction	If you have any information about the location of this [man/woman], or see the vehicle, please call the [Law_Enforcement_Agency] at [10-digit including area code telephone number without spaces] or call {9_1_1} immediately. The Missing Vulnerable Person Alert remains in effect until further notice. This message will be updated in 6-hours, or sooner if needed. For more information, check {www.Official_Web_Site.gov}, or tune to local news media. Please do not call {9_1_1}, except to report a serious emergency; or you have seen [Tag_State] with [Tag_Number] license plate [Year] [Color] [Make] [Model] or the [man/woman].	9	期待される {Incident_Time} 携帯電話サービス中程度の問題が観察されている [location] に {Short_Area} [City] [County] [State]. これは {9_1_1} 電話サービスにも影響する可能性があります。	期待される {Incident_Time} 携帯電話サービス中程度の問題が観察されている [location] に {Short_Area} [City] [County] [State]. これは {9_1_1} 電話サービスにも影響する可能性があります。	期待される {Date} {Incident_Time} 携帯電話サービス中程度の問題が観察されている [location] に {Short_Area} [City] [County] [State]. これは {9_1_1} 電話サービスにも影響する可能性があります。	{Incident_Time} ザ・{Official_Government_Agency} で観察された携帯電話サービスの中程度の問題を持っています [location] に {Short_Area} [City] [County] [State]. これは {9_1_1} 電話サービスにも影響する可能性があります。	{9_1_1} を呼び出す別の方法に注意してください。 {www.Official_Web_Site.gov}	モバイルサービス	ユーティリティの問題	インフラ
OET-130	W	missing senior person	safety hazard	Safety		(Silver Alert in U.S.)	SIL	silver	☒ Expected	☒ Severe	☒ Likely	Expected {Incident_Time} {City}, {State} Missing senior person severe Alert: Looking for License plate/[Tag_State] with [Tag_Number] license plate [Year] [Color] [Make] [Model] likely.	Expected {Incident_Time} {City}, {State} Missing senior person severe Alert: Looking for License plate/[Tag_State] with [Tag_Number] license plate [Year] [Color] [Make] [Model] likely.	Expected {Incident_Time} {City}, {State} Missing senior person severe Alert: Looking for License plate/[Tag_State] with [Tag_Number] license plate [Year] [Color] [Make] [Model] likely.	Expected {Date} {Incident_Time} {City}, {State} Missing senior person severe Alert: Looking for License plate/[Tag_State] with [Tag_Number] license plate [Year] [Color] [Make] [Model] likely.	{Incident_Time} The {Official_Government_Agency} has a Missing Senior (or Silver) Alert for [City] {County} [State]. The Missing Senior is believed to be in danger, and may be in this area. The Senior's name is [Name]. [He/She] is a [Age]-years old, [Gender] with [Hair_Color] hair. [He/She] was wearing a [Shirt Description], [Pants Description], and [Other]. [He/She] was last seen at [Location Description if different from City State of disappearance] at [Time] [Day]. They may be traveling in a [Year] [Color] [Make] [Model] with [Tag_State] license plate, [Tag_Number] [with spaces], which was last seen heading [Direction	If you have any information about the location of this [man/woman], or see the vehicle, please call the [Law_Enforcement_Agency] at [10-digit including area code telephone number without spaces] or call {9_1_1} immediately. The Missing Senior (Silver) Alert remains in effect until further notice. This message will be updated in 6-hours, or sooner if needed. For more information, check {www.Official_Web_Site.gov}, or tune to local news media. Please do not call {9_1_1}, except to report a serious emergency; or you have seen [Tag_State] with [Tag_Number] license plate [Year] [Color] [Make] [Model] or the [man/woman].	9	{Incident_Time} [Probability=nn%] 中程度の雨が降る可能性があります。	{Incident_Time} [Probability=nn%] 中程度の雨が降る可能性があります。	{Date} {Incident_Time} [Probability=nn%] 中程度の雨が降る可能性があります。	[Probability=nn%] ザ・{Official_Government_Agency} 雨が降る＃1中程度の予想 {Date} {Incident_Time} まで [hh:mm] [Day].	ワイパーをつけた状態で運転する場合は、ライトをオンにします。 {www.Official_Web_Site.gov}	雨<30mm / 12h	天気	気象学

OET-131		mobile service	utility issue	Infrastructure			MTS	Mobiles	☒ Expected	☒ Moderate	☒ Observed	Expected *{Incident_Time}* A mobile phone service moderate issue observed at *[location]* in *{Short_Area] [City] [County] [State}*. This may also affect *{9_1_1}* phone service.	Expected *{Incident_Time}* A mobile phone service moderate issue observed at *[location]* in *{Short_Area] [City] [County] [State}*. This may also affect *{9_1_1}* phone service.	Expected *{Incident_Time}* A mobile phone service moderate issue observed at *[location]* in *{Short_Area] [City] [County] [State}*. This may also affect *{9_1_1}* phone service.	Expected *{Date} {Incident_Time}* A mobile phone service moderate issue observed at *[location]* in *{Short_Area] [City] [County] [State}*. This may also affect *{9_1_1}* phone service.	*{Official_Government_Agency}* has a mobile phone service moderate issue observed at *[location]* in *{Short_Area] [City] [County] [State}*. This may also affect *{9_1_1}* phone service.	Be aware of alternative methods of calling *{9_1_1}*. *{www.Official_Web_Site.gov }*	9	*{Incident_Time} [Probability=nn%]* 雨が降り#2 激しい。	*{Incident_Time} [Probability=nn%]* 雨が降り#2 激しい。	*{Date} {Incident_Time} [Probability=nn%]* 雨が降り#2 激しい。	*[Probability=nn%]* ザ・*{Official_Government_Agency}* 雨が降 #2 激しい予想される *{Date} {Incident_Time}* まで *[hh:mm] [Day]*.	ワイパーをつけた状態で運転する場合は、ライトをオンにします。道路上のグリップの損失を引き起こす可能性のある水に注意してください。*{www.Official_Web_Site.gov }*	30mm <雨<52mm / 12h	天気	気象学
OET-132	1	rain <30mm/12h	weather	Meteorological	E		RA0	rain0	☒ Expected	☒ Moderate	☒ Likely	*{Incident_Time} [Probability=nn%]* There is a rain #1 moderate likely.	*{Incident_Time} [Probability=nn%]* There is a rain #1 moderate likely.		*{Date} {Incident_Time} [Probability=nn%]* There is a rain #1 moderate likely.	*[Probability=nn%]* The *{Official_Government_Agency}* has a rain #1 moderate likely expected *{Date} {Incident_Time}* until *[hh:mm] [Day]*.	When driving with wipers on, also turn your lights on. *{www.Official_Web_Site.gov }*	5	*{Incident_Time} [Probability=nn%]* 雨が降り#3 激しい。	*{Incident_Time} [Probability=nn%]* 雨が降り#3 激しい。	*{Date} {Incident_Time} [Probability=nn%]* 雨が降り#3 激しい。	*[Probability=nn%]* ザ・*{Official_Government_Agency}* 雨が降 #3 激しい予想される *{Date} {Incident_Time}* まで *[hh:mm] [Day]*.	ワイパーをつけて運転するときは、ライトもつけてください。道路のグリップが失われたり、局地的な洪水が発生したりする可能性のある水に注意してください。動きの速い洪水や乱流の洪水は危険なので避けてください。*{www.Official_Web_Site.gov*	雨> 52mm / 12h	天気	気象学
OET-132	2	30mm < rain <52mm/12h	weather	Meteorological	E		RA1	rain1	☒ Expected	☒ Severe	☒ Likely	*{Incident_Time} [Probability=nn%]* There is a rain #2 severe likely.	*{Incident_Time} [Probability=nn%]* There is a rain #2 severe likely.		*{Date} {Incident_Time} [Probability=nn%]* There is a rain #2 severe likely.	*[Probability=nn%]* The *{Official_Government_Agency}* has a rain #2 severe likely expected *{Date} {Incident_Time}* until *[hh:mm] [Day]*.	When driving with wipers on, also turn your lights on. Be alert for water that can cause loss of grip on the road. *{www.Official_Web_Site.gov }*	5	*{Incident_Time} [Probability=nn%]* 雨が降り#4 激しい。	*{Incident_Time} [Probability=nn%]* 雨が降り#4 激しい。	*{Date} {Incident_Time} [Probability=nn%]* 雨が降り#4 激しい。	*[Probability=nn%]* ザ・*{Official_Government_Agency}* 雨が降 #4 激しい予想される *{Date} {Incident_Time}* まで *[hh:mm] [Day]*.	ときは、ライトもつけてください。道路のグリップが失われたり、局地的な洪水が発生したりする可能性のある水に注意してください。深海をドライブしたり、向きを変えたり、別の方向に進んだりしないでください。動きの速い洪水や乱流の洪水は危険なので避けてください。*{www.Official_Web_Site.gov*	52mm <雨<80mm / 12h	天気	気象学
OET-132	3	rain > 52mm/12h	weather	Meteorological	E		RA2	rain2	☒ Expected	☒ Severe	☒ Likely	*{Incident_Time} [Probability=nn%]* There is a rain #3 severe likely.	*{Incident_Time} [Probability=nn%]* There is a rain #3 severe likely.		*{Date} {Incident_Time} [Probability=nn%]* There is a rain #3 severe likely.	*[Probability=nn%]* The *{Official_Government_Agency}* has a rain #3 severe expected *{Date} {Incident_Time}* until *[hh:mm] [Day]*.	When driving with wipers on, also turn your lights on. Be alert for water that can cause loss of grip on the road, and localized flooding. Avoid fastmoving or turbulent floodwater as that is dangerous. *{www.Official_Web_Site.gov }*	5	*{Incident_Time} [Probability=nn%]* 雨が降り#5 激しい。	*{Incident_Time} [Probability=nn%]* 雨が降り#5 激しい。	*{Date} {Incident_Time} [Probability=nn%]* 雨が降り#5 激しい。	*[Probability=nn%]* ザ・*{Official_Government_Agency}* 雨が降 #5 激しい予想される *{Date} {Incident_Time}* まで *[hh:mm] [Day]*.	ときは、ライトもつけてください。道路のグリップが失われたり、局地的な洪水が発生したりする可能性のある水に注意してください。深海をドライブしたり、向きを変えたり、別の方向に進んだりしないでください。動きの速い洪水や乱流の洪水は危険なので避けてください。*{www.Official_Web_Site.gov*	雨> 100mm / 3hまたは50mm / h	天気	気象学
OET-132	4	52mm < rain < 80mm/12h	weather	Meteorological	E		RA3	rain3	☒ Expected	☒ Extreme	☒ Likely	*{Incident_Time} [Probability=nn%]* There is a rain #4 severe likely.	*{Incident_Time} [Probability=nn%]* There is a rain #4 severe likely.		*{Date} {Incident_Time} [Probability=nn%]* There is a rain #4 severe likely.	*[Probability=nn%]* The *{Official_Government_Agency}* has a rain #4 severe expected *{Date} {Incident_Time}* until *[hh:mm] [Day]*.	When driving with wipers on, also turn your lights on. Be alert for water that can cause loss of grip on the road, and localized flooding. Do not attempt to drive through deep water, turn around and go another way. Avoid	5	期待される*{Incident_Time} [Probability=nn%]* 激しいモンスーン暴風雨が降る可能性が高い。	期待される*{Incident_Time} [Probability=nn%]* 激しいモンスーン暴風雨が降る可能性が高い。	期待される*{Date} {Incident_Time} [Probability=nn%]* 激しいモンスーン暴風雨が降る可能性が高い。	*[Probability=nn%]* ザ・*{Official_Government_Agency}* 深刻なモンスーン暴風雨が発生する可能性があります。期待される有効な *{Date} {Incident_Time}* まで *[hh:mm] [Day]*.	ときは、ライトもつけてください。道路のグリップが失われたり、局地的な洪水が発生したりする可能性のある水に注意してください。深海をドライブしたり、向きを変えたり、別の方向に	モンスーン	天気	気象学
OET-132	5	rain >100mm/3h or 50mm/h	weather	Meteorological	E		RA4	rain4	☒ Expected	☒ Severe	☒ Likely	*{Incident_Time} [Probability=nn%]* There is a rain #5 severe likely.	*{Incident_Time} [Probability=nn%]* There is a rain #5 severe likely.		*{Date} {Incident_Time} [Probability=nn%]* There is a rain #5 severe likely.	*[Probability=nn%]* The *{Official_Government_Agency}* has a rain #5 severe expected *{Date} {Incident_Time}* until *[hh:mm] [Day]*.	When driving with wipers on, also turn your lights on. Be alert for water that can cause loss of grip on the road, and localized flooding. Do not attempt to drive through deep water, turn around and go another way. Avoid fastmoving or turbulent	5	*[City} {County} {State]* 極端な土砂崩れ/ラハール洪水観測 *{Incident_Time}* 水が沈静化すると、道路、橋、建物に破片や被害が発生する可能性があります。注意。すぐにまで *[hh:mm]*	*[City} {County} {State]* 極端な土砂崩れ/ラハール洪水観測 *{Incident_Time}* 水が沈静化すると、道路、橋、建物に破片や被害が発生する可能性があります。注意。すぐにまで *[hh:mm]*	*[City} {County} {State]* 極端な土砂崩れ/ラハール洪水観測 *{Incident_Time}* 水が沈静化すると、道路、橋、建物に破片や被害が発生する可能性があります。注意。すぐにまで *[hh:mm]*	ザ・*{Official_Government_Agency}* 極端な土砂崩れ/ラハールが観察されている *{Short_Area] [City] [County] [State}*. *[Description & Recommended Action]* すぐに *{Date}*	可能な限り最大の急いで脱出! *{www.Official_Web_Site.gov }*	土砂崩れ	地球物理学	地質
OET-132	L	monsoon	weather	Meteorological	E		MOW	monsoon	☒ Expected	☒ Severe	☒ Likely	Expected *{Incident_Time} [Probability=nn%]* There is a severe monsoon rainstorm likely.	Expected *{Incident_Time} [Probability=nn%]* There is a severe monsoon rainstorm likely.		Expected *{Date} {Incident_Time} [Probability=nn%]* There is a severe monsoon rainstorm likely.	*[Probability=nn%]* The *{Official_Government_Agency}* has a severe monsoon rainstorm likely. Effective Expected *{Incident_Time}*	When driving with wipers on, also turn your lights on. Be alert for water that can cause loss of grip on the road, and localized		*{Incident_Time}* で観察される深刻な天然ガスの問題 *[location]* に *{Short_Area] [City] [County] [State}*.	*{Incident_Time}* で観察される深刻な天然ガスの問題 *[location]* に *{Short_Area] [City] [County] [State}*.	*{Date} {Incident_Time}* で観察される深刻な天然ガスの問題 *[location]* に *{Short_Area] [City] [County] [State}*.	*{Incident_Time}* ザ・*{Official_Government_Agency}* で深刻な{天然/石炭}ガス問題が観測されている	このエリアは避けてください。*{www.Official_Web_Site.gov }*	天然ガス	ユーティリティの問題	インフラ
OET-133		mudslide	geophysical	Geological			VHW	mudSl	☒ Immediate	☒ Extreme	☒ Observed	*[City} {County} {State]* Extreme mudslide/lahar Flood observed *{Incident_Time}* When water subsides, there may be debris and damage to roads, bridges and buildings. Exercise caution. Immediately until *[hh:mm] [am/pm]*	*[City} {County} {State]* Extreme mudslide/lahar Flood observed *{Incident_Time}* When water subsides, there may be debris and damage to roads, bridges and buildings. Exercise caution. Immediately until *[hh:mm] [am/pm]*	*[City} {County} {State]* Extreme mudslide/lahar Flood observed *{Incident_Time}* When water subsides, there may be debris and damage to roads, bridges and buildings. Exercise caution. Immediately until *[hh:mm] [am/pm]*	*[City} {County} {State]* Extreme mudslide/lahar Flood observed *{Date} {Incident_Time}* When water subsides, there may be debris and damage to roads, bridges and buildings. Exercise caution. Immediately until *[hh:mm] [am/pm]*	*{Official_Government_Agency}* has an extreme mudslide/lahar observed for *{Short_Area] [City] [County] [State}*. *[Description & Recommended Action]* immediately *{Date} {Incident_Time}* until *[hh:mm] [am/pm]*.	Escape uphill with the greatest haste possible! *{www.Official_Web_Site.gov }*	2			*{Date} {Incident_Time}* これはネットワーク メッセージ通知です。*{Official_Government_Agency}*	*{Incident_Time}* これはネットワーク メッセージ通知です。*{Official_Government_Agency} [content]*	*{www.Official_Web_Site.gov may be inappropriate}*	ネットワークメッセージ通知	テストとシステムアクティビティ	その他
OET-134		natural gas	utility issue	Infra			UTG	naturalGas	☒ Expected	☒ Severe	☒ Observed	*{Incident_Time}* A severe natural gas issue observed at *[location]* in *{Short_Area] [City] [County] [State}*. Expected until *[endDay] [hh:mm]*	*{Incident_Time}* A severe natural gas issue observed at *[location]* in *{Short_Area] [City] [County] [State}*. Expected until *[endDay] [hh:mm]*		*{Date} {Incident_Time}* A Severe natural gas issue observed at *[location]* in *{Short_Area] [City] [County] [State}*. Expected until *[day] [hh:mm]*	*{Incident_Time}* The *{Official_Government_Agency}* has a severe *{natural/coal}* gas issue observed at *[location]* in *{Short_Area] [City]*	Please avoid this area. *{www.Official_Web_Site.gov }*	7	*{Incident_Time}* 過去に観測された核警告 *{Short_Area] [City] [County] [State}*. 警報解除。通常のアクティビティを再開します。	*{Incident_Time}* 過去に観測された核警告 *{Short_Area] [City] [County] [State}*. 警報解除。通常のアクティビティを再開します。INES	*{Incident_Time}* 過去に観測された核警告 *{Short_Area] [City] [County] [State}*. 警報解除。通常のアクティビティを再開します。INES	*{Date} {Incident_Time}* ザ *{Official_Government_Agency}* は、過去に核警告警報を観察した *{City {County} {State}*. INES0	次の場合、通常のアクティビティを再開できます *{Area] [City] [County] [State}*. *{www.Official_Web_Site.gov }*	核警告0	インフラの問題	CBRNE
OET-135		network message notification	testing & system activity	Other			NMN	netMsg	☒ Expected	☒ Moderate	☒ Observed				*{Date} {Incident_Time}* This is a network message notification. *{Official_Government_Agency}*	*{Incident_Time}* This is a network message notification. *{Official_Government_Agency} [content]*	*{www.Official_Web_Site.gov may be inappropriate}*	8	*{Incident_Time}* 中程度の核緊急事態が発生する可能性が高い *[Nuclear_Power_Plant_Name]*. 期待。今は何もしません。ニュースを監視します。	*{Incident_Time}* 中程度の核緊急事態が発生する可能性が高い *[Nuclear_Power_Plant_Name]*. 期待。今は何もしません。ニュースを監視します。INES1	*{Date} {Incident_Time}* 中程度の核緊急事態が発生する可能性が高い *[Nuclear_Power_Plant_Name]*. 期待。今は何もしません。ニュースを監視します。INES1	原子力発電所 *[Nuclear_Power_Plant_Name]* に *{City} County} {State}* は、サイトエリアの緊急事態を宣言しました。現場地域緊急事態は中程度の緊急事態であり、工場の敷地に限定されると予想されます。*{Incident_Time} {Day}* で、[素人の言葉でインシデントを説明する]工場の緊急対応計画が守られており、適切な地方、郡、州、連邦当局に通知されている *[Nuclear_Power_Plant_Name]* が配置されている *[Describe_location]*. 工場から約10マイル/16km以内の人は、以下の通りです。 *[Describe location by reference to obvious geographic features, such as roads and rivers, rather than with abstract descriptions such as a one-mile, 1.8 kyd or 1.6 km*	*[Nuclear_Power_Plant_Name]* から20km/10マイル以内にいる場合は、地元の緊急警報システムステーションを監視する必要があります。郡と州の職員は、地元の放送 E-A-S 局やニュースメディアを通じて保護措置が必要になった場合、お知らせします。サイトエリア緊急は、さらなる通知まで有効です。このメッセージは 3 時間、または必要に応じて更新されます。詳細については、*{www.Official_Web_Site.gov}* を確認するか、ローカルニュース メディアに合わせて調整してください。重大な緊急事態を報告する場合を除き、*{9_1_1}* に電話しないでください。	核警告1	インフラの問題	CBRNE
OET-136	0	nuclear warning; 0	infrastructure issu	CBRNE		INES 0 - 7	NU0	nucWarn0	☒ Past	☒ Moderate	☒ Observed	*{Incident_Time}* Nuclear Warning observed past in *{Short_Area] [City] [County] [State}*. All clear. Resume normal activity.	*{Incident_Time}* Nuclear Warning observed past in *{Short_Area] [City] [County] [State}*. All clear. Resume normal activity.	*{Incident_Time}* Nuclear Warning observed past in *{Short_Area] [City] [County] [State}*. All clear. Resume normal activity.	*{Date} {Incident_Time}* Nuclear Warning observed past in *{Short_Area] [City] [County] [State}*. All clear. Resume normal activity. INES0	*{Incident_Time}* The *{Official_Government_Agency}* has observed past the Nuclear Warning alert in *{City} {County} State}*.	You may resume normal activity in *{Area] [City] [County] [State}*. *{www.Official_Web_Site.gov }*	2	*{Incident_Time}* 中程度の核緊急事態が発生する可能性が高い *[Nuclear_Power_Plant_Name]*. 期待。今は何もしません。ニュースを監視します。	*{Incident_Time}* 中程度の核緊急事態が発生する可能性が高い *[Nuclear_Power_Plant_Name]*. 期待。今は何もしません。ニュースを監視します。INES2	*{Date} {Incident_Time}* 中程度の核緊急事態が発生する可能性が高い *[Nuclear_Power_Plant_Name]*. 期待。今は何もしません。ニュースを監視します。INES2	ザ・*[Nuclear_Power_Plant_Name]* に *{City} {County} {State}* 別のサイトエリア緊急を宣言しました。現場地域緊急事態は中程度の緊急事態であり、工場の敷地に限定されると予想されます。*{Incident_Time} {Day}* で、*[素人の言葉でインシデントを説明する]* 工場の緊急対応計画が守られており、適切な地方、郡、州、連邦当局に通知されている。*[Nuclear_Power_Plant_Name]* が配置されている *[Describe_location]* にあります。工場から約20km/10マイル以内の人は、工場の中に含まれる *[Describe location by reference to obvious geographic features, such as roads and rivers, rather than with abstract*	*[Nuclear_Power_Plant_Name]* から20km/10マイル以内にいる場合は、地元の緊急警報システムステーションを監視する必要があります。郡と州の職員は、地元の放送 E-A-S 局やニュースメディアを通じて保護措置が必要になった場合、お知らせします。準備をすることを検討してください。サイトエリア緊急は、さらなる通知まで有効です。このメッセージは 3 時間、または必要に応じて更新されます。詳細については、*{www.Official_Web_Site.gov}* を確認するか、ローカルニュース メディアに合わせて調整してください。重大な緊急事態を報告する場合を除き、*{9_1_1}* に電話しないでください。	核警告2	インフラの問題	CBRNE

OET-136	1	nuclear warning; 1	infrastructure issu	CBRNE		INES 0 - 7	NU1	nucWarn1	☒ Expected	☒ Moderate	☒ Likely	*{Incident_Time}* Moderate Nuclear emergency likely at *[Nuclear_Power_Plant_Name]* expected. No action now. Monitor news.	*{Incident_Time}* Moderate Nuclear emergency likely at *[Nuclear_Power_Plant_Name]* expected. No action now. Monitor news.	*{Incident_Time}* Moderate nuclear emergency likely at *[Nuclear_Power_Plant_Name]* expected. No action now. Monitor news. INES1	*{Date} {Incident_Time}* Moderate nuclear emergency likely at *[Nuclear_Power_Plant_Name]* expected. No action now. Monitor news. INES1	The Nuclear Power Plant *[Nuclear_Power_Plant_Name]* in *{City} County} {State}* has declared a Site Area Emergency. A Site Area Emergency is a moderate emergency, which is expected to be limited to the plant site. At *{Incident_Time} {Day}, [Describe incident in layman's terms]*. The plant's emergency response plans are being followed, and appropriate local, county, state and federal officials have been notified. The *[Nuclear_Power_Plant_Name]* is located *[Describe_location]*. People within approximately 10 miles or 20 km of the plant include *[Describe location by reference to obvious geographic features, such as roads and rivers, rather*	If you are within 20 km/10-miles of the *[Nuclear_Power_Plant_Name]*, you should monitor your local Emergency Alert System stations. County and state officials will keep you informed if any protective actions become necessary through local broadcast E-A-S stations and news media. The Site Area Emergency remains in effect until further notice. This message will be updated in 3-hours, or sooner if needed. For more information, check *{www.Official_Web_Site.gov}*, or tune to local news media. Please do not call *{9_1_1}*, except to report a serious emergency.	2	*{Incident_Time}* 深刻な核緊急事態が発生する可能性が高い *[Nuclear_Power_Plant_Name]*. 今すぐ準備をすることを期待してください。避難を考えてみましょう。ニュースを監視します。	*{Incident_Time}* 深刻な核緊急事態が発生する可能性が高い *[Nuclear_Power_Plant_Name]*. 今すぐ準備をすることを期待してください。避難を考えてみましょう。ニュースを監視します。INES3	*{Date} {Incident_Time}* 深刻な核緊急事態が発生する可能性が高い *[Nuclear_Power_Plant_Name]*. 今すぐ準備をすることを期待してください。避難を考えてみましょう。ニュースを監視します。INES 3	ザ・*[Nuclear_Power_Plant_Name]* に *{City} (County) {State}* が、サイトエリア緊急事態の発生を宣言しました。現場緊急時は深刻な緊急事態であり、工場の敷地に限定される見込みです。*{Incident_Time} {Day}* で、[素人の言葉でインシデントを説明する]工場の緊急対応計画が守られており、適切な地方、郡、州、連邦当局に通知されている。*[Nuclear_Power_Plant_Name]* は *[Describe_location]* に位置しています。工場から約 20km/10 マイル以内の人は、工場の中に含まれる *[Describe location by reference to obvious geographic features, such as roads and rivers, rather than with abstract descriptions such as a one-mile, 1.8 kyd or 1.6 km radius of some*	*[Nuclear_Power_Plant_Name]* から20km/10 マイル以内にいる場合は、地元の緊急警報システムステーションを監視する必要があります。郡と州の職員は、地元の放送 E-A-S 局やニュースメディアを通じて保護措置が必要になった場合、お知らせします。準備をお勧めします。サイトエリア緊急は、さらなる通知まで有効です。このメッセージは 3 時間、または必要に応じて更新されます。詳細については、*{www.Official_Web_Site.gov}* を確認するか、ローカルニュースメディアに合わせて調整してください。重大な緊急事態を報告する場合を除き、*{9_1_1}* に電話しないでください。	核警告3	インフラの問題	CBRNE
OET-136	2	nuclear warning; 2	infrastructure issu	CBRNE		INES 0 - 7	NU2	nucWarn2	☒ Expected	☒ Moderate	☒ Likely	*{Incident_Time}* Moderate nuclear emergency likely at *[Nuclear_Power_Plant_Name]*. Expect to consider preparations now. Monitor news.	*{Incident_Time}* Moderate nuclear emergency likely at *[Nuclear_Power_Plant_Name]*. Expect to consider preparations now. Monitor news.	*{Incident_Time}* Moderate nuclear emergency likely at *[Nuclear_Power_Plant_Name]*. Expect to consider preparations now. Monitor news. Use Business Continuity and Disaster Recovery plan. INES2	*{Date} {Incident_Time}* Moderate nuclear emergency likely at *[Nuclear_Power_Plant_Name]*. Expect to consider preparations now. Monitor news. INES2	The *[Nuclear_Power_Plant_Name]* in *{City} {County} {State}* has declared another Site Area Emergency. A Site Area Emergency is a moderate emergency, which is expected to be limited to the plant site. At *{Incident_Time} {Day}, [Describe incident in layman's terms]*. The plant's emergency response plans are being followed, and appropriate local, county, state and federal officials have been notified. The *[Nuclear_Power_Plant_Name]* is located *[Describe_location]*. People within approximately 20 km/kyd or 10 miles of the plant include *[Describe location by reference to obvious geographic*	If you are within 20 km/kyd or 10-miles of the *[Nuclear_Power_Plant_Name]*, you should monitor your local Emergency Alert System stations. County and State officials will keep you informed if any protective actions become necessary through local broadcast E-A-S stations and news media. Consider making preparations. The Site Area Emergency remains in effect until further notice. This message will be updated in 3-hours, or sooner if needed. Use the Business Continuity and Disaster Recovery plan. For more information, check *{www.Official_Web_Site.gov}*, or tune to local news media. Please do not call *{9_1_1}*, except to report a serious emergency.	2	即時 *[Nuclear_Power_Plant_Name]* で観察された即時 {日付} *{Incident_Time}* 深刻な核緊急事態。20キロ/10マイルのリスク。今すぐ準備します。避難が助言された。	即時 *[Nuclear_Power_Plant_Name]* で観察された即時 {日付} *{Incident_Time}* 深刻な核緊急事態。20キロ/10マイルのリスク。今すぐ準備します。避難が助言された。INES4	即時 *[Nuclear_Power_Plant_Name]* で観察された即時 {日付} *{Date} {Incident_Time}* 深刻な核緊急事態。20キロ/10マイルのリスク。今すぐ準備します。避難が助言された。INES4	ザ・*[Nuclear_Power_Plant_Name]* に *{City} {County} {State}* は、深刻な INES4 緊急事態を観察しました。地元の事故は原子力発電所の緊急事態の深刻なレベルであり、工場の周りに最大20キロ/10マイルの地域に影響を与える可能性があります。避難が推奨される すぐにで *[Incident_Time] [Day], [Describe incident in layman's terms]*. 工場の緊急対応計画が守られており、適切な地方、郡、州、連邦当局に通知されている。*[Nuclear_Power_Plant_Name]* は *[Describe_location]* に位置しています。工場から約20km/10 マイル以内の人は、工場の中に含まれる *[Describe location by reference to*	*[Nuclear_Power_Plant_Name]* から20km/10 マイル以内にいる場合は、地元の緊急警報システムステーションを監視する必要があります。郡と州の職員は、地元の放送 E-A-S 局やニュースメディアを通じて保護措置が必要になった場合、お知らせします。準備をお勧めします。避難が示唆される。INES4 緊急事態は、さらなる通知まで有効です。このメッセージは 3 時間、または必要に応じて更新されます。詳細については、*{www.Official_Web_Site.gov}* を確認するか、ローカルニュースメディアに合わせて調整してください。重大な緊急事態を報告する場合を除き、*{9_1_1}* に電話しないでください。	核警告4	インフラの問題	CBRNE
OET-136	3	nuclear warning; 3	infrastructure issu	CBRNE		INES 0 - 7	NU3	nucWarn3	☒ Expected	☒ Severe	☒ Likely	*{Incident_Time}* Severe nuclear emergency likely at *[Nuclear_Power_Plant_Name]*. Expect to prepare now. Consider evacuation. Monitor news.	*{Incident_Time}* Severe nuclear emergency likely at *[Nuclear_Power_Plant_Name]*. Expect to prepare now. Consider evacuation. Monitor news.	*{Incident_Time}* Severe nuclear emergency likely at *[Nuclear_Power_Plant_Name]*. Expect to prepare now. Consider evacuation. Monitor news. Use the Business Continuity and Disaster Recovery plan. INES3	*{Date} {Incident_Time}* Severe nuclear emergency likely at *[Nuclear_Power_Plant_Name]*. Expect to prepare now. Consider evacuation. Monitor news. INES3	The *[Nuclear_Power_Plant_Name]* in *{City} (County) {State} {Incident_Time} {Day}, [Describe incident in layman's terms]*. The plant's emergency response plans are being followed, and appropriate local, county, state and federal officials have been notified. The *[Nuclear_Power_Plant_Name]* is located *[Describe_location]*. People within approximately 20 km/kyd or 10 miles of the plant include *[Describe location by reference to obvious geographic features, such as roads and rivers, rather than with abstract descriptions such as a one-mile, 1.8 kyd or 1.6 km radius of some intersection. The preferred*	If you are within 20 km/kyd or 10-miles of the *[Nuclear_Power_Plant_Name]*, you should monitor your local Emergency Alert System stations. County and state officials will keep you informed if any protective actions become necessary through local broadcast E-A-S stations and news media. Preparation is advisable. The Site Area Emergency remains in effect until further notice. This message will be updated in 3-hours, or sooner if needed. Use the Business Continuity and Disaster Recovery plan. For more information, check *{www.Official_Web_Site.gov}*, or tune to local news media. Please do not call *{9_1_1}*, except to report a	2	即時 *{Incident_Time}* *[Nuclear_Power_Plant_Name]* で観測された極端な核緊急事態。20キロ/10 マイルのリスク。今すぐ準備します。避難が推奨されます。 INES5.	即時 *{Incident_Time}* *[Nuclear_Power_Plant_Name]* で観測された極端な核緊急事態。20キロ/10 マイルのリスク。今すぐ準備します。避難が推奨されます。 INES5.	即時 *{Date} {Incident_Time}* *[Nuclear_Power_Plant_Name]* で観測された極端な核緊急事態。20キロ/10 マイルのリスク。今すぐ準備します。避難が推奨されます。 INES5.	ザ・*[Nuclear_Power_Plant_Name]* に *{City} {County} {State}* 極端な INES5 緊急事態が観察されたことを宣言しました。地元の事故は原子力発電所の緊急事態の深刻なレベルであり、工場の周りに最大20キロ/10 マイルの地域に影響を与える可能性があります。避難が推奨される すぐにで *[Incident_Time] [Day], [Describe incident in layman's terms]*. 工場の緊急対応計画が守られており、適切な地方、郡、州、連邦当局に通知されている。*[Nuclear_Power_Plant_Name]* は *[Describe_location]* に位置しています。工場から約 20km/10 マイル以内の人は、工場の	*[Nuclear_Power_Plant_Name]* から20km/10 マイル以内にいる場合は、地元の緊急警報システムステーションを監視する必要があります。郡と州の職員は、地元の放送 E-A-S 局やニュースメディアを通じて保護措置が必要になった場合、お知らせします。今すぐ準備します。避難をお勧めします。INES5 緊急は、さらなる通知まで有効です。このメッセージは 3 時間、または必要に応じて更新されます。詳細については、*{www.Official_Web_Site.gov}* を確認するか、ローカルニュースメディアに合わせて調整してください。重大な緊急事態を報告する場合を除き、*{9_1_1}* に電話しないでください。	核警告5	インフラの問題	CBRNE
OET-136	4	nuclear warning; 4	infrastructure issu	CBRNE	F	INES 0 - 7	NU4	nucWarn4	☒ Immediate	☒ Severe	☒ Observed	Immediate *{Incident_Time}* severe nuclear emergency observed at *[Nuclear_Power_Plant_Name]*. 20 km/kyd or 10-mile risk. Prepare NOW. Evacuation advised.	Immediate *{Incident_Time}* severe nuclear emergency observed at *[Nuclear_Power_Plant_Name]*. 20 km/kyd or 10-mile risk. Prepare NOW. Evacuation advised. INES4	Immediate *{Incident_Time}* severe nuclear emergency observed at *[Nuclear_Power_Plant_Name]*. 20 km/kyd or 10-mile risk. Prepare NOW. Evacuation advised. Use the Business Continuity and Disaster Recovery plan. INES4	Immediate *{Date} {Incident_Time}* severe nuclear emergency observed at *[Nuclear_Power_Plant_Name]*. 20 km/kyd or 10-mile risk. Prepare NOW. Evacuation advised. INES4	The *[Nuclear_Power_Plant_Name]* in *{City} {County} {State}* has observed a severe INES4 Emergency. An accident with local consequences is a serious level of nuclear power plant emergencies, and may impact an area up to 20 km/10-miles around the plant. Evacuation is advised. Immediately at *[Incident_Time] [Day], [Describe incident in layman's terms]*. The plant's emergency response plans are being followed, and appropriate local, county, state and federal officials have been notified. The *[Nuclear_Power_Plant_Name]* is located *[Describe_location]*. People within approximately 20	If you are within 20 km/kyd 10-miles of the *[Nuclear_Power_Plant_Name]*, you should monitor your local Emergency Alert System stations. County and state officials will keep you informed if any protective actions become necessary through local broadcast E-A-S stations and news media. Preparation is advisable. Evacuation is suggested. The INES4 Emergency remains in effect until further notice. This message will be updated in 3-hours, or sooner if needed. Use the Business Continuity and Disaster Recovery plan. For more information, check *{www.Official_Web_Site.gov}*, or tune to local news media. Please do not call	2	即時 *{Incident_Time}* 極端な核緊急事態が観察される *[Nuclear_Power_Plant_Name]* で。20キロ/10 マイルのリスク。直ちに避難する。 INES6	即時 *{Incident_Time}* 極端な核緊急事態が観察される *[Nuclear_Power_Plant_Name]* で。20キロ/10 マイルのリスク。直ちに避難する。 INES6	即時 *{Date} {Incident_Time}* 極端な核緊急事態が観察される *[Nuclear_Power_Plant_Name]* で。20キロ/10 マイルのリスク。直ちに避難する。 INES6	ザ・*[Nuclear_Power_Plant_Name]* に *{City} {County} {State}* 極端な INES6 緊急事態が観察されたことを宣言しました。地元の事故は原子力発電所の緊急事態の深刻なレベルであり、工場の周りに最大20キロ/10 マイルの地域に影響を与える可能性があります。すぐに避難を勧めます。 *[Incident_Time]* [日]で、[素人の言葉で事件を説明する]。工場の緊急対応計画が守られており、適切な地方、郡、州、連邦当局に通知されている。*[Nuclear_Power_Plant_Name]* は *[Describe_location]* に位置しています。工場から約20km/10 マイル以内の人は、工場の中に含まれる *[Describe*	*[Nuclear_Power_Plant_Name]* から20km/10マイル以内にいる場合は、地元の緊急警報システムステーションを監視する必要があります。郡と州の職員は、地元の放送 E-A-S 局やニュースメディアを通じて保護措置が必要になった場合、お知らせします。避難を勧め。必須アイテムのみを使用してください。遅延しないでください。処方薬と身分証明書を持参してください。あなたが去るようにあなたの窓やドアをロックします。ペットをキャリアまたはリードに持ち込みます。通常の交通法を遵守し、交通を指示する緊急職員に従ってください。もしそうなら、学校の子供の避難の適用性を確認してください。避難区域の学校から子供を迎えに行かないでください。小学生は避難	核警告6	インフラの問題	CBRNE
OET-136	5	nuclear warning; 5	infrastructure issu	CBRNE	F	INES 0 - 7	NU5	nucWarn5	☒ Immediate	☒ Extreme	☒ Observed	Immediate *{Incident_Time}* extreme nuclear emergency observed at *[Nuclear_Power_Plant_Name]*. 20 km/kyd or 10-mile risk. Prepare NOW. Evacuation recommended.	Immediate *{Incident_Time}* extreme nuclear emergency observed at *[Nuclear_Power_Plant_Name]*. 20 km/kyd or 10-mile risk. Prepare NOW. Evacuation recommended.	Immediate *{Incident_Time}* extreme nuclear emergency observed at *[Nuclear_Power_Plant_Name]*. 20 km/kyd or 10-mile risk. Prepare NOW. Evacuation recommended. INES5	Immediate *{Date} {Incident_Time}* extreme nuclear emergency observed at *[Nuclear_Power_Plant_Name]*. 20 km/kyd or 10-mile risk. Prepare NOW. Evacuation recommended. INES5	The *[Nuclear_Power_Plant_Name]* in *{City} {County} {State}* has declared an extreme INES5 Emergency observed. An accident with local consequences is a serious level of nuclear power plant emergencies, and may impact an area up to 20 km/10-miles around the plant. Evacuation is advised Immediately at *[Incident_Time] [Day], [Describe incident in layman's terms]*. The plant's emergency response plans are being followed, and appropriate local, county, state and federal officials have been notified. The *[Nuclear_Power_Plant_Name]* is located *[Describe_location]*. People	If you are within 20 km/kyd 10-miles of the *[Nuclear_Power_Plant_Name]*, you should monitor your local Emergency Alert System stations. County and state officials will keep you informed if any protective actions become necessary through local broadcast E-A-S stations and news media. Prepare NOW. Evacuation is advised. The INES5 Emergency remains in effect until further notice. This message will be updated in 3-hours, or sooner if needed. Use the Business Continuity and Disaster Recovery plan. For more information, check *{www.Official_Web_Site.gov}*, or tune to local news media. Please do not call	2	即時 *{Incident_Time}* 極端な核緊急事態が観察される *[Nuclear_Power_Plant_Name]* で。20キロ/10 マイルのリスク。直ちに避難する。 INES7	即時 *{Incident_Time}* 極端な核緊急事態が観察される *[Nuclear_Power_Plant_Name]* で。20キロ/10 マイルのリスク。直ちに避難する。 INES7	即時 *{Date} {Incident_Time}* 極端な核緊急事態が観察される *[Nuclear_Power_Plant_Name]* で。20キロ/10 マイルのリスク。直ちに避難する。 INES7	ザ・*[Nuclear_Power_Plant_Name]* に *{City} {County} {State}* 極端な INES7 緊急事態が観察を宣言しました。地元の事故は原子力発電所の緊急事態の深刻なレベルであり、工場の周りに最大20キロ/10マイルの地域に影響を与える可能性があります。すぐに避難を勧めます。 *[Incident_Time] [日]で、[素人の言葉で事件を説明する]*。工場の緊急対応計画が守られており、適切な地方、郡、州、連邦当局に通知されている。*[Nuclear_Power_Plant_Name]* は *[Describe_location]* に位置しています。工場から約20km/10 マイル以内の人は、工場の中に含まれる *[Describe location by reference to*	*[Nuclear_Power_Plant_Name]* から20km/10 マイル以内にいる場合は、地元の緊急警報システムステーションを監視する必要があります。郡と州の職員は、地元の放送 E-A-S 局やニュースメディアを通じて保護措置が必要になった場合、お知らせします。安全のために、避難区域にいる場合は、今すぐ出発する必要があります! 必須アイテムのみを使用してください。遅延しないでください。処方薬と身分証明書を持参してください。あなたが去るようにあなたの窓やドアをロックします。ペットをキャリアまたはリードに持ち込みます。通常の交通法を遵守し、交通を指示する緊急職員に従ってください。避難区域の学校から子供を迎えに行かないでください。小学生は避難所に運ばれ	核警告7	インフラの問題	CBRNE
OET-136	6	nuclear warning; 6	infrastructure issu	CBRNE	F	INES 0 - 7	NU6	nucWarn6	☒ Immediate	☒ Extreme	☒ Observed	Immediate *{Incident_Time}* extreme nuclear emergency observed at *[Nuclear_Power_Plant_Name]*. 20 km/kyd or 10-mile	Immediate *{Incident_Time}* extreme nuclear emergency observed at *[Nuclear_Power_Plant_Name]*. 20 km/kyd or 10-mile risk. Evacuate immediately.	Immediate *{Incident_Time}* extreme nuclear emergency observed at *[Nuclear_Power_Plant_Name]*. 20 km/kyd or 10-mile risk. Evacuate immediately.	Immediate *{Date} {Incident_Time}* extreme nuclear emergency observed at *[Nuclear_Power_Plant_Name]*. 20 km/kyd or 10-mile	The *[Nuclear_Power_Plant_Name]* in *{City} {County} {State}* has declared an extreme INES6 Emergency observed. An accident with	If you are within 20 km/kyd 10-miles of the *[Nuclear_Power_Plant_Name]*, you should monitor your local Emergency Alert System stations. County	2	*{Incident_Time}* 過去に観測された核警告 *[Nuclear_Power_Plant_Name]*. 警報解除。通常のアクティビティを再開します。	*{Incident_Time}* 過去に観測された核警告 *[Nuclear_Power_Plant_Name]*. 警報解除。通常のアクティビティを再開します。	*{Date} {Incident_Time}* 過去に観測された核警告 *[Nuclear_Power_Plant_Name]*. 警報解除。通常のアクティビティを再開します。	*{Incident_Time}* ザ・*{Official_Government_Agency}* は、過去に核警告警報を観察した *{City} {County} State}*.	次の場合、通常のアクティビティを再開できます。{Area} *[City] [County] [State]*. *{www.Official_Web_Site.gov}*	原子力発電所の声明	インフラの問題	CBRNE

OET-136	7	nuclear warning; 7	infrastructure issu	CBRNE	F	INES 0 - 7	NU7	nucWarn7	☒ Immediate	☒ Extreme	☒ Observed	2	原子力発電所の警告	インフラの問題	CBRNE
OET-136	T	nuclear power plant Thorium, Tokamak/fusion or Test	infrastructure issu	CBRNE		e.g. return OK	NUT	nucT	☒ Immediate	☒ Moderate	☒ Observed	6	石油漏れ	ビーチハザード、環境	環境
OET-136	L	nuclear power plant warning	infrastructure issu	CBRNE	F		NUW	nucWarn	☒ Expected	☒ Severe	☒ Likely	2	油流出	ビーチハザード、環境	環境
OET-137		oil leak	beach hazard, environmental	Environmental	F		OLS	beaTank	☒ Expected	☒ Moderate	☒ Observed	8	油流出	ビーチハザード、環境	環境
OET-138	L	oil spill	beach hazard, environmental	Environmental	F		OMW	beaOil	☒ Expected	☒ Moderate	☒ Likely	5	水上検索	探す	救援
OET-138	O	oil spill	beach hazard, environmental	Environmental	F		OLW	oilWarn	☒ Expected	☒ Severe	☒ Observed	5	陸地の洪水	洪水	気象学
OET-139		over-water search	search	Rescue	D		SWS	waterSearch	☒ Expected	☒ Severe	☒ Observed	9	陸路検索	探す	救援
OET-140		overland flood	flood	Meteorological			FLR	floodRun	☒ Expected	☒ Severe	☒ Likely	4	パイプラインの破裂	ユーティリティの問題	インフラ
OET-141		overland search	search	Rescue			SLI	landSearch	☒ Expected	☒ Severe	☒ Observed	9	植物の健康問題	健康問題	健康

OET-136	Immediate *{Incident_Time}* extreme nuclear emergency observed at *[Nuclear_Power_Plant_Name]*. 20 km/kyd or 10-mile risk. Evacuate immediately. INES7	Immediate *{Incident_Time}* extreme nuclear emergency observed at *[Nuclear_Power_Plant_Name]*. 20 km/kyd or 10-mile risk. Evacuate immediately. INES7	Immediate *{Incident_Time}* extreme nuclear emergency observed at *[Nuclear_Power_Plant_Name]*. 20 km/kyd or 10-mile risk. Evacuate immediately. INES7	Immediate *{Date}* *{Incident_Time}* extreme nuclear emergency observed at *[Nuclear_Power_Plant_Name]*. 20 km/kyd or 10-mile risk. Evacuate immediately. INES7	The *[Nuclear_Power_Plant_Name]* in *{City} {County} {State}* has declared an extreme INES7 Emergency observed. An accident with local consequences is a serious level of nuclear power plant emergencies, and may impact an area up to 20 km/10-miles around the plant. Evacuation immediately is recommended. At *[Incident_Time] [Day], [Describe incident in layman's terms]*. The plant's emergency response plans are being followed, and appropriate local, county, state and federal officials have been notified. The *[Nuclear_Power_Plant_Name]* is located *[Describe_location]*. People within approximately 20	If you are within 20 km/kyd 10-miles of the *[Nuclear_Power_Plant_Name]*, you should monitor your local Emergency Alert System stations. County and state officials will keep you informed if any protective actions become necessary through local broadcast E-A-S stations and news media. For your safety, if you are in the evacuation zones, you must leave NOW! Take only essential items. Do not delay. Bring prescription medications and Identification. Lock your windows and doors as you leave. Bring pets in a carrier or on a leash. Please observe normal traffic laws and obey emergency officials directing traffic. Do not pick up children from schools in the
OET-136	*{Incident_Time}* Nuclear Advisory for thoruim, tokamak/fusion or test *{Short_Area] [City] [County] [State}*. *(content)*	*{Incident_Time}* Nuclear Advisory for thoruim, tokamak/fusion or test *{Short_Area] [City] [County] [State}*. *(content)* INEST	*{Incident_Time}* Nuclear Advisory for thoruim, tokamak/fusion or test *{Short_Area] [City] [County] [State}*. *(content)* INEST	*{Date} {Incident_Time}* Nuclear Advisory for thoruim, tokamak/fusion or test *{Short_Area] [City] [County] [State}*. *(content)* INEST	*{Incident_Time}* The *{Official_Government_Agency}* has a Nuclear Advisory in *{City} {County} State}*.	*{Area] [City] [County] [State}. (Instructions) {www.Official_Web_Site.gov}*
OET-136	Expected *{Incident_Time}* Severe nuclear emergency likely at *[Nuclear_Power_Plant_Name]*. No action now. Monitor news. (INES?)	Expected *{Incident_Time}* Severe nuclear emergency likely at *[Nuclear_Power_Plant_Name]*. No action now. Monitor news. (INES?)	Expected *{Incident_Time}* Severe nuclear emergency likely at *[Nuclear_Power_Plant_Name]*. No action now. Monitor news. (INES?)	Expected *{Date} {Incident_Time}* Severe nuclear emergency likely at *[Nuclear_Power_Plant_Name]*. No action now. Monitor news. (INES?)	The *[Nuclear_Power_Plant_Name]* in *[City] [County] [State]* has declared a Site Area Emergency. A Site Area Emergency is a serious emergency, which is expected to be limited to	If you are within 20 km/kyd or 10-miles of the *[Nuclear_Power_Plant_Name]*, you should monitor your local Emergency Alert System stations. County and state officials will keep you informed if any
OET-137	Expected *{Incident_Time}* There is a tanker leak observed and moderate oil spill observed at *[location]* in *{Short_Area] [City] [County] [State}*.	Expected *{Incident_Time}* There is a tanker leak observed and moderate oil spill observed at *[location]* in *{Short_Area] [City] [County] [State}*.	Expected *{Incident_Time}* There is a tanker leak observed and moderate oil spill observed at *[location]* in *{Short_Area] [City] [County] [State}*.	Expected *{Date} {Incident_Time}* There is a tanker leak observed and moderate oil spill observed at *[location]* in *{Short_Area] [City] [County] [State}*.	Expected *{Incident_Time}* There is a tanker leak observed and moderate oil spill observed at *[location]* in *{Short_Area] [City] [County] [State}*. *{Official_Government_Agen*	Avoid *[location]. {www.Official_Web_Site.gov}*
OET-138	Expected *{Incident_Time}* A moderate oil spill is likely at *{a beach/location}* is at *{Area} {City} {County} {State}*. Avoid swimming or wading, or that area. Effective until *[endDate] [hh:mm] [am/pm]*.	Expected *{Incident_Time}* A moderate oil spill is likely at *{a beach/location}* is at *{Area} {City} {County} {State}*. Avoid swimming or wading, or that area. Effective until *[endDate] [hh:mm] [am/pm]*.	Expected *{Incident_Time}* A moderate oil spill is likely at *{a beach/location}* is at *{Area} {City} {County} {State}*. Avoid swimming or wading, or that area. Effective until *[endDate] [hh:mm] [am/pm]*.	Expected *{Date} {Incident_Time}* A moderate oil spill is likely at *{a beach/location}* is at *{Area} {City} {County} {State}*. Avoid swimming or wading, or that area. Effective until *[endDate] [hh:mm] [am/pm]*.	Expected *{Incident_Time}* A moderate oil spill is likely at *{a beach/Short_Area}* is at *{Area} {City} {County} {State}*. Avoid swimming or wading, or that area. Effective until *[endDate] [hh:mm] [am/pm]. {Official_Government_Agency}*.	Avoid *[location]. {www.Official_Web_Site.gov}*
OET-138	Expected *{Incident_Time}* A severe oil spill is observed at a beach at *{Area} {City} {County} {State}*. Avoid swimming or wading. Effective until *[endDate] [hh:mm] [am/pm]*.	Expected *{Incident_Time}* A severe oil spill is observed at a beach at *{Area} {City} {County} {State}*. Avoid swimming or wading. Effective until *[endDate] [hh:mm] [am/pm]*.	Expected *{Incident_Time}* A severe oil spill is observed at *{Area} {City} {County} {State}*. Avoid swimming or wading. Effective until *[endDate] [hh:mm] [am/pm]*.	Expected *{Date} {Incident_Time}* A severe oil spill is observed at a beach at *{Area} {City} {County} {State}*. Avoid swimming or wading. Effective until *[endDate] [hh:mm] [am/pm]*.	Expected *{Incident_Time}* A severe oil spill is observed at a beach at *{Area} {City} {County} {State}*. Avoid swimming or wading. Effective until *[endDate] [hh:mm] [am/pm]. {Official_Government_Agency}*.	Avoid *[location]. {www.Official_Web_Site.gov}*
OET-139	*{Incident_Time}* Severe over water Search observed in *{Short_Area] [City] [County] [State}. [Recommended Action]* expected until *[hh:mm] [am/pm]*.	*{Incident_Time}* Severe over water Search observed in *{Short_Area] [City] [County] [State}. [Recommended Action]* expected until *[hh:mm] [am/pm]*.	*{Incident_Time}* Severe over water Search observed in *{Short_Area] [City] [County] [State}. [Recommended Action]* expected until *[hh:mm] [am/pm]*.	*{Date} {Incident_Time}* Severe over water Search observed in *{Short_Area] [City] [County] [State}. [Recommended Action]* expected until *[hh:mm] [am/pm}}*.	The *{Official_Government_Agency}* has a severe over-water search observed in *{City} {County} {State}*. At *{Incident_Time} {Day}, [Describe the incident, hazard and its consequences]*. This is may impact people in *{Area] [City] [County] [State}*, including *[Describe location by reference to obvious geographic features, such as roads and rivers, rather than with abstract descriptions such as a one-mile, 1.8 kyd or 1.6 km radius of some intersection. The preferred method of describing the area should use compass directions and neighborhood and landmark names where appropriate.]*. People in other areas in	For your personal safety, you should expect to *[Recommended actions and extended instructions]*. The over water Search remains in effect until further notice. This message will be updated in *{Message_Duration}*, or sooner if needed. For more information, check *{www.Official_Web_Site.gov}*, or tune to local news media. Please do not call *{9_1_1}*, except for a serious emergency.
OET-140	*{Incident_Time}* Severe overland flooding likely in *{Short_Area] [City] [County] [State}. [Recommended Action]*	*{Incident_Time}* Severe overland flooding likely in *{Short_Area] [City] [County] [State}. [Recommended Action]*		*{Date} {Incident_Time}* Severe overland flooding likely in *{Short_Area] [City] [County] [State}. [Recommended Action]*	The *{Official_Government_Agency}* has a severe overland flooding likely at *[location]* in *{City} {County} {State}*. At	Move to higher ground. If driving, do not attempt to drive through floodwaters, turn around and go some other way. Avoid
OET-141	*{Incident_Time}* Severe over land search observed in *{Short_Area] [City] [County] [State}. [Recommended Action]* expected until *[hh:mm] [am/pm]* .	*{Incident_Time}* Severe over land search observed in *{Short_Area] [City] [County] [State}. [Recommended Action]* expected until *[hh:mm] [am/pm]*.	*{Incident_Time}* Severe over land search observed in *{Short_Area] [City] [County] [State}. [Recommended Action]* expected until *[hh:mm] [am/pm}}*.	*{Date} {Incident_Time}* Severe over land search observed in *{Short_Area] [City] [County] [State}. [Recommended Action]* expected until *[hh:mm] [am/pm]*.	The *{Official_Government_Agency}* has a severe over land search observed in *{City} {County} {State}*. At *{Incident_Time} {Day}, [Describe the incident, hazard and its consequences]*. This may impact people in *{Area] [City] [County] [State}*, including *[Describe location by reference to obvious geographic features, such as roads and rivers, rather than with abstract descriptions such as a one-mile, 1.8 kyd or 1.6 km radius of some intersection. The preferred method of describing the area should use compass directions and neighborhood and landmark names where appropriate.]*. People in other areas in	For your personal safety, you should expect to *[Recommended actions and extended instructions]*. The over land search remains in effect until further notice. This message will be updated in *{Message_Duration}*, or sooner if needed. For more information, check *{www.Official_Web_Site.gov}*, or tune to local news media. Please do not call *{9_1_1}*, except for a serious emergency.

OET-136	期待される *{Incident_Time}* 深刻な核緊急事態の可能性が高い で *[Nuclear_Power_Plant_Name]*. 今は何もしません。ニュースを監視します。(INES?)	期待される *{Incident_Time}* 深刻な核緊急事態の可能性が高い で *[Nuclear_Power_Plant_Name]*. 今は何もしません。ニュースを監視します。(INES?)	期待される *{Date} {Incident_Time}* 深刻な核緊急事態の可能性が高い で *[Nuclear_Power_Plant_Name]*. 今は何もしません。ニュースを監視します。(INES?)	ザ・*[Nuclear_Power_Plant_Name]* に *[City] [County] [State]* は、サイトエリアの緊急事態を宣言しました。現場緊急時は深刻な緊急事態であり、工場の敷地に限定される見込みです。(イネス? で *[Incident_Time] [Day], [Describe incident in layman's terms]*. 工場の緊急対応計画が守られており、適切な地方、郡、州、連邦当局に通知されている。*[Nuclear_Power_Plant_Name]* は *[Describe_location]* に位置しています。工場から約20km/10マイル以内の人は、工場の中に含まれる *[Describe location by reference to obvious geographic features, such as roads and rivers, rather than with abstract descriptions such as a one-mile, 1.8 kyd or*	*[Nuclear_Power_Plant_Name]* から20km/10マイル以内にいる場合は、地元の緊急警報システムステーションを監視する必要があります。郡と州の職員は、地元の放送 E-A-S 局やニュースメディアを通じて保護措置が必要になった場合、お知らせします。サイトエリア緊急は、さらなる通知まで有効です。このメッセージは 3 時間、または必要に応じて更新されます。詳細については、*{www.Official_Web_Site.gov}* を確認するか、ローカルニュースメディアに合わせて調整してください。重大な緊急事態を報告する場合を除き、*{9_1_1}* に電話しないでください。
OET-136	期待される *{Incident_Time}* タンカーの漏れが観察され、中程度の石油流出が観測されている *[location]* に *{Short_Area] [City] [County] [State}*.	期待される *{Incident_Time}* タンカーの漏れが観察され、中程度の石油流出が観測されている *[location]* に *{Short_Area] [City] [County] [State}*.	期待される *{Date} {Incident_Time}* タンカーの漏れが観察され、中程度の石油流出が観測されている *[location]* に *{Short_Area] [City]*	期待される *{Date} {Incident_Time}* タンカーの漏れが観察され、中程度の石油流出が観測されている *[location]* に *{Short_Area] [City]*	避ける *[location]. {www.Official_Web_Site.gov}*
OET-136	期待される *{Incident_Time}* 適度な原油流出が発生する可能性が高い *{a beach/location}* にあります *{Area} {City} {County} {State}*. 水泳や手を振ったり、その地域を避けてください。ま	期待される *{Incident_Time}* 適度な原油流出が発生する可能性が高い *{a beach/location}* にあります *{Area} {City} {County} {State}*. 水泳や手を振ったり、その地域を避けてください。ま	期待される *{Date} {Incident_Time}* 適度な原油流出が発生する可能性が高い *{a beach/location}* にあります *{Area} {City} {County} {State}*. 水泳や手を振ったり、その	期待される *{Incident_Time}* 適度な原油流出が発生する可能性が高い *{a beach/location}* にあります *{Area} {City} {County} {State}*. 水泳や手を振ったり、その地域を避けてください。ま	避ける *[location]. {www.Official_Web_Site.gov}*
OET-137	期待される *{Incident_Time}* 深刻な油流出がビーチで観察されます *{Area} {City} {County} {State}*. 水泳や手を振らないようにしてください。まで有効 *{EndDate} {hh:mm}*.	期待される *{Incident_Time}* 深刻な油流出がビーチで観察されます *{Area} {City} {County} {State}*. 水泳や手を振らないようにしてください。まで有効 *{EndDate} {hh:mm}*.	期待される *{Date} {Incident_Time}* 深刻な油流出がビーチで観察されます *{Area} {City} {County} {State}*. 水泳や手を振らないようにしてください。まで有効	期待される *{Incident_Time}* 深刻な油流出がビーチで観察されます *{Area} {City} {County} {State}*. 水泳や手を振らないようにしてください。まで有効 *{EndDate} {hh:mm}*..	避ける *[location]. {www.Official_Web_Site.gov}*
OET-138	*{Incident_Time}* で観察された水の検索に厳しい *{Short_Area] [City] [County] [State]. [Recommended Action]* まで期待 *{hh:mm} {am/pm}*.	*{Incident_Time}* で観察された水の検索に厳しい *{Short_Area] [City] [County] [State]. [Recommended Action]* まで期待 *{hh:mm} {am/pm}*.	*{Date} {Incident_Time}* で観察された水の検索に厳しい *{Short_Area] [City] [County] [State]. [Recommended Action]* まで期待 *{hh:mm} {am/pm}*.	ザ・*{Official_Government_Agency}* で観察される水の探索に対して厳しい *{City} {County} {State}*. で *{Incident_Time} {Day}, [Describe the incident, hazard and its consequences]*. これは、人々に影響を与えると予想されます *{Area] [City] [County] [State}*, 含む *[Describe location by reference to obvious geographic features, such as roads and rivers, rather than with abstract descriptions such as a one-mile, 1.8 kyd or 1.6 km radius of some intersection. The preferred method of describing the area should use compass directions and neighborhood and landmark names where appropriate.]*.	あなたの個人的な安全のために、あなたは *[Recommended actions and extended instructions]*. オーバーウォーター検索は、さらなる通知まで有効です。このメッセージは *{Message_Duration}* 以降、必要に応じて更新されます。詳細については、*{www.Official_Web_Site.gov}* を確認するか、ローカルニュースメディアに合わせて調整してください。重大な緊急事態を除き、*{9_1_1}* に電話しないでください。
OET-138	*{Incident_Time}* で深刻な陸上洪水が発生する可能性が高い *{Short_Area] [City] [County] [State]. [Recommended Action]* まで期待 *{hh:mm} {am/pm}*.	*{Incident_Time}* で深刻な陸上洪水が発生する可能性が高い *{Short_Area] [City] [County] [State]. [Recommended Action]* まで期待 *{hh:mm} {am/pm}*.	*{Date} {Incident_Time}* で深刻な陸上洪水が発生する可能性が高い *{Short_Area] [City] [County] [State]. [Recommended Action]* まで期待 *{hh:mm} {am/pm}*.	*{Official_Government_Agency}* 深刻な陸上洪水が発生する可能性が高い *[location]* に *{City} {County} {State}*. で *{Incident_Time} {Day}, [Describe the incident, hazard and its consequences]*. これは、人々に影響を与えると予想されます *{Area] [City] [County] [State}* 含む *[Describe location by reference to obvious geographic features, such as roads and rivers, rather than with abstract descriptions such as a one-mile, 1.8 kyd or 1.6 km radius of some intersection. The preferred method of describing the area should use compass directions and neighborhood and*	高台に移動します。運転する場合は、洪水の中を運転しようとしないでください。向きを変えて、他の方法で行ってください。動きの速い洪水や乱流の洪水は危険なので避けてください。*{www.Official_Web_Site.gov}*
OET-139	*{Incident_Time}* で観察された土地捜索に対する厳しい *{Short_Area] [City] [County] [State]. [Recommended Action]* まで期待 *{hh:mm} {am/pm}*.	*{Incident_Time}* で観察された土地捜索に対する厳しい *{Short_Area] [City] [County] [State]. [Recommended Action]* まで期待 *{hh:mm} {am/pm}*.	*{Date} {Incident_Time}* で観察された土地捜索に対する厳しい *{Short_Area] [City] [County] [State]. [Recommended Action]* まで期待 *{hh:mm} {am/pm}*.	ザ・*{Official_Government_Agency}* で観察された土地の捜索に対して厳しい *{City} {County} {State}*. で *{Incident_Time} {Day}, [Describe the incident, hazard and its consequences]*. これはの人々に影響を与える可能性があります *{Area] [City] [County] [State}*, 含む *[Describe location by reference to obvious geographic features, such as roads and rivers, rather than with abstract descriptions such as a one-mile, 1.8 kyd or 1.6 km radius of some intersection. The preferred method of describing the area should use compass directions and neighborhood and landmark names where*	あなたの個人的な安全のために、あなたは *[Recommended actions and extended instructions]*. オーバーランド捜索は、さらなる通知まで有効です。このメッセージは *{Message_Duration}* 以降、必要に応じて更新されます。詳細については、*{www.Official_Web_Site.gov}* を確認するか、ローカルニュースメディアに合わせて調整してください。重大な緊急事態を除き、*{9_1_1}* に電話しないでください。
OET-140	期待される *{Incident_Time}* で観察された重度のパイプライン破裂 *[location]* に *{Short_Area] [City] [County] [State}*.	期待される *{Incident_Time}* で観察された重度のパイプライン破裂 *[location]* に *{Short_Area] [City] [County] [State}*.	期待される *{Date} {Incident_Time}* で観察された重度のパイプライン破裂 *[location]* に *{Short_Area] [City]*	*{Incident_Time}* ザ・*{Official_Government_Agency}* で観察される重度のパイプライン断裂を有する	このエリアは避けてください。*{www.Official_Web_Site.gov}*
OET-141	*{Incident_Time}* 中等度の植物病 *{Short_Area] [City] [County] [State]. [Recommended Action]* まで期待 *{hh:mm} {am/pm}*.	*{Incident_Time}* 中等度の植物病 *{Short_Area] [City] [County] [State]. [Recommended Action]* まで期待 *{hh:mm} {am/pm}*.	*{Date} {Incident_Time}* 中等度の植物病 *{Short_Area] [City] [County] [State]. [Recommended Action]* まで期待 *{hh:mm} {am/pm}*.	ザ・*{Official_Government_Agency}* で観察される適度な植物の病気を持っています *{City} {County} {State}*. で *{Incident_Time} {Day}, [Describe the incident, hazard and its consequences]*. これはの人々に影響を与える可能性があります *{Area] [City] [County] [State}*, 含む *[Describe location by reference to obvious geographic features, such as roads and rivers, rather than with abstract descriptions such as a one-mile, 1.8 kyd or 1.6 km radius of some intersection. The preferred method of describing the area should use compass directions and neighborhood and landmark names where*	植物の病気のために、あなたは期待する必要があります *[Recommended actions and extended instructions]*. 植物疾患の緊急事態は、さらなる通知まで有効なままです。このメッセージは *{Message_Duration}* 以降、必要に応じて更新されます。詳細については、*{www.Official_Web_Site.gov}* を確認するか、ローカルニュースメディアに合わせて調整してください。重大な緊急事態を除き、*{9_1_1}* に電話しないでください。

OET-142		pipeline rupture	utility issue	Infrastructure	F		PRA	pipeRupture	☒ Expected	☒ Severe	☒ Observed	Expected {Incident_Time} A severe pipeline rupture observed at [location] in {Short_Area] [City] [County] [State}.	Expected {Incident_Time} A severe pipeline rupture observed at [location] in {Short_Area] [City] [County] [State}.	Expected {Incident_Time} A severe pipeline rupture observed at [location] in {Short_Area] [City] [County] [State}.	Expected {Date} {Incident_Time} A severe pipeline rupture observed at [location] in {Short_Area] [City] [County] [State}.	{Incident_Time} The {Official_Government_Agency} has a severe pipeline rupture observed at [location] in {Short_Area] [City] [County] [State}.	Please avoid this area. {www.Official_Web_Site.gov }	6	{Incident_Time} で観察された深刻な植物検疫の問題 {Short_Area] [City] [County] [State}. [Recommended Action] まで期待 {hh:mm} {am/pm}.	{Incident_Time} で観察された深刻な植物検疫の問題 {Short_Area] [City] [County] [State}. [Recommended Action] まで期待 {hh:mm} {am/pm}.	{Date} {Incident_Time} で観察された深刻な植物検疫の問題 {Short_Area] [City] [County] [State}. [Recommended Action] まで期待 {hh:mm} {am/pm}.	ザ・ {Official_Government_Agency} で観察される深刻な植物検疫問題を持っています。 {City} {County} {State}. で {Incident_Time} {Day}, [Describe the incident, hazard and its consequences]. これは、人々に影響を与えると予想されます {Area] [City] [County] [State}, 含む [Describe location by reference to obvious geographic features, such as roads and rivers, rather than with abstract descriptions such as a one-mile, 1.8 kyd or 1.6 km radius of some intersection. The preferred method of describing the area should use compass directions and neighborhood and landmark names where	プラント検疫の問題については、次の点を想定してください [Recommended actions and extended instructions]. プラント検疫の問題は、さらに通知されるまで有効です。このメッセージは {Message_Duration} 以降、必要に応じて更新されます。詳細については、{ www.Official_Web_Site.gov} を確認するか、ローカルニュース メディアに合わせて調整してください。重大な緊急事態を除き、{9_1_1} に電話しないでください。	植物検疫	健康問題	健康
OET-143	H	plant health issue	health issue (see (	Health		(See OET-097)	AGA	plantInfect	☒ Expected	☒ Moderate	☒ Observed	{Incident_Time} Moderate plant disease/pest observed in {Short_Area] [City] [County] [State}. [Recommended Action] expected until [endDate] [hh:mm] [am/pm].	{Incident_Time} Moderate plant disease/pest observed in {Short_Area] [City] [County] [State}. [Recommended Action] expected until [endDate] [hh:mm] [am/pm].	{Incident_Time} Moderate plant disease/pest observed in {Short_Area] [City] [County] [State}. [Recommended Action] expected until [endDate] [hh:mm] [am/pm]}.	{Date} {Incident_Time} Moderate plant disease/pest observed in {Short_Area] [City] [County] [State}. [Recommended Action] expected until [endDate] [hh:mm] [am/pm].	The {Official_Government_Agency} has a moderate plant disease or pest observed in {City} {County} {State}. At {Incident_Time} {Day}, [Describe the incident, hazard and its consequences]. This may impact people in {Area] [City] [County] [State}, including [Describe location by reference to obvious geographic features, such as roads and rivers, rather than with abstract descriptions such as a one-mile, 1.8 kyd or 1.6 km radius of some intersection. The preferred	For the plant disease or pest, you should expect to [Recommended actions and extended instructions]. The plant disease or pest emergency remains in effect until further notice. This message will be updated in {Message_Duration}, or sooner if needed. For more information, check {www.Official_Web_Site.gov }, or tune to local news media. Please do not call {9_1_1}, except for a serious emergency.	8	[City] [County] [State] {Incident_Time} 中程度の飲料水の危険は、過去に観察されています。蛇口の明瞭さと匂いを確認してください。一日の残りの部分がはっきりしているように見える場合は、フィルターまたは沸騰し、そうでない場合は明らかになるまで実行します。	[City] [County] [State] {Incident_Time} 中程度の飲料水の危険は、過去に観察されています。蛇口の明瞭さと匂いを確認してください。一日の残りの部分がはっきりしているように見える場合は、フィルターまたは沸騰し、そうでない場合は明らかになるまで実行します。	[City] [County] [State] {Date} {Incident_Time} 中程度の飲料水の危険は、過去に観察されています。蛇口の明瞭さと匂いを確認してください。一日の残りの部分がはっきりしているように見える場合は、フィルターまたは沸騰し、そうでない場合は明らかになるまで実行します。	{Date} {Incident_Time} {Official_Government_Agency) 中程度の飲料水の危険は、過去に観察されています。蛇口の明瞭さと匂いを確認してください。一日の残りの部分がはっきりしているように見える場合は、フィルターまたは沸騰し、そうでない場合は明らかになるまで実行します。	中程度の飲料水の危険は、過去に観察されています。蛇口の明瞭さと匂いを確認してください。一日の残りの部分がはっきりしているように見える場合は、フィルターまたは沸騰し、そうでない場合は明らかになるまで実行します。 {www.Official_Web_Site.gov }	飲料水の声明	飲料水の危険	インフラ、健康
OET-143	Q	plant quarantine	health issue	Health			PPA	plantPest	☒ Expected	☒ Severe	☒ Observed	{Incident_Time} Severe plant quarantine issue observed in {Short_Area] [City] [County] [State}. [Recommended Action] expected until [endDate] [hh:mm] [am/pm].	{Incident_Time} Severe plant quarantine issue observed in {Short_Area] [City] [County] [State}. [Recommended Action] expected until [endDate] [hh:mm] [am/pm].		{Date} {Incident_Time} Severe plant quarantine issue observed in {Short_Area] [City] [County] [State}. [Recommended Action] expected until [endDate] [hh:mm] [am/pm].	The {Official_Government_Agency} has a severe plant quarantine issue observed in {City} {County} {State}. At {Incident_Time} {Day}, [Describe the incident, hazard and its consequences]. This is expected to impact people in {Area] [City] [County] [State}, including [Describe location by reference to obvious geographic features, such as roads and rivers, rather than with abstract descriptions such as a one-mile, 1.8 kyd or	For the plant quarantine issue, you should expect to [Recommended actions and extended instructions]. The plant quarantine issue remains in effect until further notice. This message will be updated in {Message_Duration}, or sooner if needed. For more information, check {www.Official_Web_Site.gov }, or tune to local news media. Please do not call {9_1_1}, except for a serious emergency.	8	すぐに {Incident_Time} 極端な飲料水の危険が観察されます。これは、人々に影響を与えます {Area] [City] [County] [State}. すべての飲料水をすぐに沸騰させるまで {hh:mm}.	すぐに {Incident_Time} 極端な飲料水の危険が観察されます。これは、人々に影響を与えます {Area] [City] [County] [State}. すべての飲料水をすぐに沸騰させるまで {hh:mm}.	すぐに {Date} {Incident_Time} 極端な飲料水の危険が観察されます。これは、人々に影響を与えます {Area] [City] [County] [State}. すべての飲料水をすぐに沸騰させるまで {hh:mm}.	{Incident_Time} ザ・ {Official_Government_Agency) のために観察される極端な飲料水の危険を有する {Area] [City] [County] [State} 危険なためエリア {Description} 公共の飲料水の供給を汚染した。これは、公共の水の顧客すべてに影響を与えます {description of organization}.	安全のために、沸騰しない限り、水道水で使用、飲み、調理、入浴、または洗うべきではありません {Description of organization} さらに通知するまで公共の給水。観察された極端な飲料水は、さらに通知されるまで有効なままです。このメッセージは 3 時間、または必要に応じて更新されます。詳細については、{www.Official_Web_Site.gov} を確認するか、ローカルニュース	飲料水の警告	ユーティリティの問題、水の危険	インフラ
OET-144	P	potable water haz	potable water haz	Infra, Health		all fixed	WTS	Water	☒ Past	☒ Moderate	☒ Observed	[City] [County] [State] {Incident_Time} The moderate potable water hazard is now observed past. Check the clarity and smell at the faucet. Filter or boil if it seems clear for the	[City] [County] [State] {Incident_Time} The moderate potable water hazard is now observed past. Check the clarity and smell at the faucet. Filter or boil if it seems clear for the	[City] [County] [State] {Incident_Time} The moderate potable water hazard is now observed past. Check the clarity and smell at the faucet. Filter or boil if it seems clear for the	[City] [County] [State] {Date} {Incident_Time} The moderate potable water hazard is now observed past. Check the clarity and smell at the faucet. Filter or boil if it seems clear for the	{Incident_Time} The moderate potable water hazard is now observed past. Check the clarity and smell at the faucet. Filter or boil if it seems clear for the rest of the day, and run	The moderate potable water hazard is now observed past. Check the clarity and smell at the faucet. Filter or boil if it seems clear for the rest of the day, and run until it	7	深刻な停電が発生する可能性が高い {Short_Area] [City] [County] [State}. [Description & Recommended Action] 期待される {Incident_Time} まで {hh:mm} {am/pm}.	深刻な停電が発生する可能性が高い {Short_Area] [City] [County] [State}. [Description & Recommended Action] 期待される {Incident_Time} まで {hh:mm} {am/pm}.	深刻な停電が発生する可能性が高い {Short_Area] [City] [County] [State}. [Description & Recommended Action] 期待される {Date} {Incident_Time} まで	ザ・ {Official_Government_Agency} 深刻な停電が発生する可能性が高い {Short_Area] [City] [County] {State}. 予想される予定	電源は警告なしに復旧する場合があります。すべての電気配線を生きたかのように扱います。 {www.Official_Web_Site.gov }	停電：勧告	インフラの問題	インフラ
OET-144	O	potable water warning	utility issue, water hazard	Infrastructure			BWW	boilH2O	☒ Immediate	☒ Extreme	☒ Observed	Immediately {Incident_Time} an extreme potable water hazard is observed. This impacts people in {Area] [City] [County] [State}. Boil all drinking water immediately until [hh:mm] [am/pm].	Immediately {Incident_Time} an extreme potable water hazard is observed. This impacts people in {Area] [City] [County] [State}. Boil all drinking water immediately until [hh:mm] [am/pm].	Immediately {Incident_Time} an extreme potable water hazard is observed. This impacts people in {Area] [City] [County] [State}. Boil all drinking water immediately until [hh:mm] [am/pm].	Immediately {Date} {Incident_Time} an extreme potable water hazard is observed. This impacts people in {Area] [City] [County] [State}. Boil all drinking water immediately until [hh:mm] am/pm].	{Incident_Time} The {Official_Government_Agency) has an extreme potable water hazard observed for the {Area] [City] [County] [State} area because a dangerous {Description} contaminated the public	For your safety, you should not to use, drink, cook with, bathe, or wash with tap water unless boiled from {Description of organization} public water supply until further notice. The extreme potable water	6	中程度の過去の停電が観察される {Short_Area] [City] [County] [State}. [Description & Recommended Action] で {Incident_Time} まで {hh:mm} {am/pm}.	中程度の過去の停電が観察される {Short_Area] [City] [County] [State}. [Description & Recommended Action] で {Incident_Time} まで {hh:mm} {am/pm}.	中程度の過去の停電が観察される {Short_Area] [City] [County] [State}. [Description & Recommended Action] で {Date} {Incident_Time} まで {hh:mm} {am/pm}.	ザ・ {Official_Government_Agency} には、過去の中程度の電源配布または停止ステートメントがあります {Short_Area] [City] [County} {State}. で	電源は警告なしに復旧する場合があります。すべての電気配線を生きたかのように扱います。 {www.Official_Web_Site.gov }	停電	インフラの問題	インフラ
OET-145	L	power outage: advisory	infrastructure issu	Infrastructure			PDE	ElectricAd	☒ Expected	☒ Severe	☒ Likely	A severe power outage is likely for {Short_Area] [City] [County] [State}. [Description & Recommended Action] expected {Incident_Time} until [endDay] [hh:mm] [am/pm].	A severe power outage is likely for {Short_Area] [City] [County] [State}. [Description & Recommended Action] expected {Incident_Time} until [endDay] [hh:mm] [am/pm]}.		A severe power outage is likely for {Short_Area] [City] [County] [State}. [Description & Recommended Action] expected {Date} {Incident_Time} until [endDay] [hh:mm] [am/pm].	The {Official_Government_Agency} has a severe power outage is likely in {Short_Area] [City] [County} {State}. Expected at {Incident_Time} {Day}, [Describe the incident, hazard and its	The power supply may be restored without warning. Treat all electrical wiring as if it were live. Use the Business Continuity and Disaster Recovery plan. {www.Official_Web_Site.gov }	8	重度の配電が観測される {Short_Area] [City] [County] [State}. [Description & Recommended Action] すぐに {Incident_Time} まで {hh:mm} {am/pm}.	重度の配電が観測される {Short_Area] [City] [County] [State}. [Description & Recommended Action] すぐに {Incident_Time} まで {hh:mm} {am/pm}.	重度の配電が観測される {Short_Area] [City] [County] [State}. [Description & Recommended Action] すぐに {Date} {Incident_Time} まで {hh:mm} {am/pm}.	ザ・ {Official_Government_Agency} で観測される重度の電力分布を有する {Short_Area] [City] [County} {State}. で {Incident_Time} {Day}, [Describe the incident, hazard and its	電源は警告なしに復旧する場合があります。すべての電気配線を生きたかのように扱います。 {www.Official_Web_Site.gov }	停電：警告	インフラの問題	インフラ
OET-145	P	power outage	infrastructure issu	Infrastructure			POS	pwrSt	☒ Past	☒ Moderate	☒ Observed	A moderate past power outage is observed for {Short_Area] [City] [County] [State}. [Description & Recommended Action] at {Incident_Time} until [hh:mm] [am/pm].	A moderate past power outage is observed for {Short_Area] [City] [County] [State}. [Description & Recommended Action] at {Incident_Time} until [endDay] [hh:mm] [am/pm].		A moderate past power outage is observed for {Short_Area] [City] [County] [State}. [Description & Recommended Action] at {Date} {Incident_Time} until [endDay] [hh:mm] [am/pm].	The {Official_Government_Agency} has a moderate past power distribution or outage statement for {Short_Area] [City] [County} {State}. At {Incident_Time} {Day}, [Describe the incident,	Prepare or revise the Business Continuity and Disaster Recovery plan. The power supply may be restored without warning. Treat all electrical wiring as if it were live. {www.Official_Web_Site.gov }	7	深刻な電力ユーティリティの問題が発生しています {Short_Area] [City] [County] [State}. [Description & Recommended Action] すぐに {Incident_Time} まで {hh:mm} {am/pm}.	深刻な電力ユーティリティの問題が発生しています {Short_Area] [City] [County] [State}. [Description & Recommended Action] すぐに {Incident_Time} まで {hh:mm} {am/pm}.	深刻な電力ユーティリティの問題が発生しています {Short_Area] [City] [County] [State}. [Description & Recommended Action] すぐに {Date} {Incident_Time} まで {hh:mm} {am/pm}.	ザ・ {Official_Government_Agency} で深刻な電力のユーティリティの問題が見られる {Short_Area] [City] [County} {State}. すぐに {Incident_Time} {Day}, [Describe the incident,	電源は警告なしに復旧する場合があります。すべての電気配線をライブであるかのように扱う落ちた送電線に触れないでください。 {www.Official_Web_Site.gov }	電力会社	ユーティリティの問題	インフラ
OET-145	I	power outage: warning	infrastructure issu	Infrastructure			PDW	Electric	☒ Immediate	☒ Severe	☒ Observed	A severe power distribution is observed for {Short_Area] [City] [County] [State}. [Description & Recommended Action] immediately {Incident_Time} until [endDay] [hh:mm] [am/pm].	A severe power distribution is observed for {Short_Area] [City] [County] [State}. [Description & Recommended Action] immediately {Incident_Time} until [endDay] [hh:mm] [am/pm]}.		A severe power distribution is observed for {Short_Area] [City] [County] [State}. [Description & Recommended Action] immediately {Date} {Incident_Time} until [endDay] [hh:mm] [am/pm]\	The {Official_Government_Agency} has a severe power distribution observed in {Short_Area] [City] [County} {State}. Immediately {Incident_Time} {Day}, [Describe the incident, hazard and its	The power supply may be restored without warning. Treat all electrical wiring as if it were live. {www.Official_Web_Site.gov }	2	中程度のプラクティスまたはデモアラートが表示されます {Short_Area] [City] [County] [State}. [Description & Recommended Action] すぐに {Incident_Time} まで {hh:mm} {am/pm}.	中程度のプラクティスまたはデモアラートが表示されます {Short_Area] [City] [County] [State}. [Description & Recommended Action] すぐに {Incident_Time} まで {hh:mm} {am/pm}.	中程度のプラクティスまたはデモアラートが表示されます {Short_Area] [City] [County] [State}. [Description & Recommended Action] すぐに {Date} {Incident_Time} まで {hh:mm} {am/pm}.	{Incident_Time} ザ・ {Official_Government_Agency} 中程度の練習またはデモアラートが観察されている {Short_Area] [City] [County] [State}. [Description & Recommended Action] すぐに まで {hh:mm}	アクションは必要ありません。{www.Official_Web_Site.gov}	練習	テストとシステムアクティビティ	その他
OET-146		power utility	utility issue	Infrastructure			PWW	ElectricLine	☒ Immediate	☒ Severe	☒ Observed	A severe power utility issue observed is for {Short_Area] [City] [County] [State}. [Description & Recommended Action] immediately {Incident_Time} until	A severe power utility issue observed is for {Short_Area] [City] [County] [State}. [Description & Recommended Action] immediately {Incident_Time} until		A severe power utility issue observed is for {Short_Area] [City] [County] [State}. [Description & Recommended Action] immediately {Date} {Incident_Time} until	The {Official_Government_Agency} has a severe power utility issue observed in {Short_Area] [City] [County} {State}. Immediately {Incident_Time} {Day},	The power supply may be restored without warning. Treat all electrical wiring as if it were live Do not touch any fallen power lines. {www.Official_Web_Site.gov }	4	中程度の製品安全警告が表示されます {Short_Area] [City] [County] [State}. [Description & Recommended Action] 期待される {Incident_Time} まで {hh:mm} {am/pm}.	中程度の製品安全警告が表示されます {Short_Area] [City] [County] [State}. [Description & Recommended Action] 期待される {Incident_Time} まで {hh:mm} {am/pm}.	中程度の製品安全警告が表示されます {Short_Area] [City] [County] [State}. [Description & Recommended Action] 期待される {Date} {Incident_Time} まで {hh:mm} {am/pm}.	{Incident_Time} ザ・ {Official_Government_Agency} に対して観察される中程度の製品安全警告がある {Short_Area] [City] [County] [State}. [Description &	あなたやあなたが知っている誰かがこれらの製品を使用していない場合は、それ以上のアクションは必要ありません。 {www.Official_Web_Site.gov }	製品の安全性	安全上の問題	安全性
OET-147		practice	testing & system activity	Other	F		DMO	pDemo	☒ Immediate	☒ Moderate	☒ Observed	A moderate practice or demo alert is observed for {Short_Area] [City] [County] [State}. [Description & Recommended Action] immediately {Incident_Time} until [hh:mm] [am/pm].	A moderate practice or demo alert is observed for {Short_Area] [City] [County] [State}. [Description & Recommended Action] immediately {Incident_Time} until [hh:mm] [am/pm].		A moderate practice or demo alert is observed for {Short_Area] [City] [County] [State}. [Description & Recommended Action] immediately {Date} {Incident_Time} until [hh:mm] [am/pm].	The {Official_Government_Agency} has a moderate practice or demo alert is observed for {Short_Area] [City] [County] [State}. [Description & Recommended Action] immediately	No action is required. {www.Official_Web_Site.gov }	9	深刻な公共施設の事件が観察されます {Short_Area] [City] [County] [State}. [Description & Recommended Action] すぐに {Incident_Time} まで {hh:mm} {am/pm}.	深刻な公共施設の事件が観察されます {Short_Area] [City] [County] [State}. [Description & Recommended Action] すぐに {Incident_Time} まで {hh:mm} {am/pm}.	深刻な公共施設の事件が観察されます {Short_Area] [City] [County] [State}. [Description & Recommended Action] すぐに {Date} {Incident_Time} まで {hh:mm} {am/pm}.	ザ・ {Official_Government_Agency} で深刻な公共施設の事件が観察されている {Short_Area] [City] [County} {State}. すぐに {Incident_Time} {Day}, [Describe the incident,	この施設は、さらに通知するまで避けてください。 {www.Official_Web_Site.gov }	公共施設	インフラの問題	インフラ
OET-148		product safety	safety hazard	Safety			PSS	product	☒ Expected	☒ Moderate	☒ Observed	A moderate product safety alert is observed for {Short_Area] [City] [County] [State}. [Description & Recommended Action] expected {Incident_Time} until [endDay] [hh:mm] [am/pm].	A moderate product safety alert is observed for {Short_Area] [City] [County] [State}. [Description & Recommended Action] expected {Incident_Time} until [endDay] [hh:mm] [am/pm].		A moderate product safety alert is observed for {Short_Area] [City] [County] [State}. [Description & Recommended Action] expected {Date} {Incident_Time} until [endDay] [hh:mm] [am/pm].	The {Official_Government_Agency} has a moderate product safety alert observed for {Short_Area] [City] [County] [State}. [Description & Recommended Action] expected {Incident_Time} until [endDay] [hh:mm]	If you and everyone you know are not using these products, no further action is needed. {www.Official_Web_Site.gov }	9	深刻な公衆衛生または人間の検疫事件が観察される {Short_Area] [City] [County] [State}. [Description & Recommended Action] すぐに {Incident_Time} まで {hh:mm} {am/pm}.	深刻な公衆衛生または人間の検疫事件が観察される {Short_Area] [City] [County] [State}. [Description & Recommended Action] すぐに {Incident_Time} まで {hh:mm} {am/pm}.	深刻な公衆衛生または人間の検疫事件が観察される {Short_Area] [City] [County] [State}. [Description & Recommended Action] すぐに {Date} {Incident_Time} まで {hh:mm} {am/pm}.	ザ・ {Official_Government_Agency} で観察される深刻な公衆衛生または人間の検疫事件を持っています {Short_Area] [City] [County} {State}. すぐに で {Incident_Time} {Day}, [Describe the incident, hazard and its	さらに通知するまで、この領域を避けてください。「 」も参照 OET-097;Q. {www.Official_Web_Site.gov }	公衆衛生	健康問題	健康
OET-149		public facility	infrastructure issu	Infrastructure			PSF	facility	☒ Immediate	☒ Severe	☒ Observed	A severe public facility incident is observed for {Short_Area] [City] [County] [State}. [Description & Recommended Action] immediately {Incident_Time} until [endDay] [hh:mm] [am/pm].	A severe public facility incident is observed for {Short_Area] [City] [County] [State}. [Description & Recommended Action] immediately {Incident_Time} until [endDay] [hh:mm] [am/pm].		A severe public facility incident is observed for {Short_Area] [City] [County] [State}. [Description & Recommended Action] immediately {Date} {Incident_Time} until [endDay] [hh:mm] [am/pm].	The {Official_Government_Agency} has a severe public facility incident observed in {Short_Area] [City] [County} {State}. Immediately {Incident_Time} {Day}, [Describe the incident,	Avoid this facility until further notice. {www.Official_Web_Site.gov }	8	深刻な公共サービスの問題が観察されます {Short_Area] [City] [County] [State}. [Description & Recommended Action] すぐに {Incident_Time} まで {hh:mm} {am/pm}.	深刻な公共サービスの問題が観察されます {Short_Area] [City] [County] [State}. [Description & Recommended Action] すぐに {Incident_Time} まで {hh:mm} {am/pm}.	深刻な公共サービスの問題が観察されます {Short_Area] [City] [County] [State}. [Description & Recommended Action] すぐに {Date} {Incident_Time} まで {hh:mm} {am/pm}.	ザ・ {Official_Government_Agency} に深刻な公共サービス問題が見られる {Short_Area] [City] [County} {State}. すぐに で {Incident_Time} {Day}, [Describe the incident, hazard and its	この施設は、さらに通知するまで避けてください。 {www.Official_Web_Site.gov }	公共サービスの問題	インフラの問題	インフラ
OET-150		public health	health issue	Health			PHW	hQuarantine	☒ Immediate	☒ Severe	☒ Observed	A severe public health or human quarantine incident is observed for {Short_Area] [City] [County] [State}. [Description & Recommended Action] immediately {Incident_Time} until	A severe public health or human quarantine incident is observed for {Short_Area] [City] [County] [State}. [Description & Recommended Action] immediately {Incident_Time} until		A severe public health or human quarantine incident is observed for {Short_Area] [City] [County] [State}. [Description & Recommended Action] immediately {Date} {Incident_Time} until	The {Official_Government_Agency} has a severe public health or human quarantine incident observed in {Short_Area] [City] [County} {State}. Immediately at {Incident_Time} {Day},	Avoid this area until further notice. See also OET-097;Q. {www.Official_Web_Site.gov }	5	厳しい公共交通機関のインシデントが観測されます {Short_Area] [City] [County] [State}. [Description & Recommended Action] すぐに {Incident_Time} まで {hh:mm} {am/pm}.	厳しい公共交通機関のインシデントが観測されます {Short_Area] [City] [County] [State}. [Description & Recommended Action] すぐに {Incident_Time} まで {hh:mm} {am/pm}.	厳しい公共交通機関のインシデントが観測されます {Short_Area] [City] [County] [State}. [Description & Recommended Action] すぐに {Date} {Incident_Time} まで {hh:mm} {am/pm}.	{Incident_Time} ザ・ {Official_Government_Agency} で厳しい公共交通機関の事故が起きており、 {Short_Area] [City] [County] [State}. [Description & Recommended Action]	(Further_emergency_information) {www.Official_Web_Site.gov }	公共交通機関の問題	インフラの問題	輸送
OET-151		public service issue	infrastructure issu	Infrastructure			PSA	publicServic	☒ Immediate	☒ Severe	☒ Observed	A severe public services issue is observed for {Short_Area] [City] [County] [State}. [Description & Recommended Action] immediately {Incident_Time} until [hh:mm] [am/pm].	A severe public services issue is observed for {Short_Area] [City] [County] [State}. [Description & Recommended Action] immediately {Incident_Time} until [hh:mm] [am/pm].		A severe public services issue is observed for {Short_Area] [City] [County] [State}. [Description & Recommended Action] immediately {Date} {Incident_Time} until [hh:mm] [am/pm].	The {Official_Government_Agency} has a severe public services issue observed in {Short_Area] [City] [County} {State}. Immediately at {Incident_Time} {Day}, [Describe the incident, hazard and its	Avoid this facility until further notice. {www.Official_Web_Site.gov }	8	極端な火砕流が観測される {Short_Area] [City] 可能な限り最大の急いで脱出! [County] [State}. [Description & Recommended Action] すぐに {Incident_Time} まで {hh:mm} {am/pm}.	極端な火砕流が観測される {Short_Area] [City] 可能な限り最大の急いで脱出! [County] [State}. [Description & Recommended Action] すぐに {Incident_Time} まで {hh:mm} {am/pm}.	極端な火砕流が観測される {Short_Area] [City] 可能な限り最大の急いで脱出! [County] [State}. [Description & Recommended Action] すぐに {Date} {Incident_Time} まで {hh:mm} {am/pm}.	{Incident_Time} ザ・ {Official_Government_Agency} に対して観察される極端な火砕流がある {Short_Area] [City] [County] [State}. [Description & Recommended Action] すぐに まで {hh:mm} {am/pm}.	可能な限り最大の急いで脱出! {www.Official_Web_Site.gov }	火砕流	火山災害	地球物理学

OET-159		rainstorm	weather	Meteorological	E		RAA	Rainfall	☒ Expected	☒ Severe	☒ Likely	{Incident_Time} [Probability=nn%] There is a severe likely heavy rainstorm expected.	{Incident_Time} [Probability=nn%] There is a severe likely heavy rainstorm expected.		{Date} {Incident_Time} [Probability=nn%] There is a severe likely heavy rainstorm expected.	[Probability=nn%] The {Official_Government_Agency} has a severe likely heavy rainstorm expected effective {Incident_Time} until [hh:mm] [Day].	When driving with wipers on, also turn your lights on. Be alert for water that can cause loss of grip on the road, and localized flooding. Do not attempt to drive through floodwaters, turn around and go another way. Avoid fastmoving or turbulent floodwater as that is dangerous. {www.Official_Web_Site.gov}	5	{Incident_Time} 赤潮は、健康と海洋中程度の水の危険が予想されます。これは、人々に影響を与える可能性があります {Area] [City] [County] [State}.{Recommended Action] まで {hh:mm}.	{Incident_Time} 赤潮は、健康と海洋中程度の水の危険が予想されます。これは、人々に影響を与える可能性があります {Area] [City] [County] [State}.{Recommended Action] まで {hh:mm}.	{Date} {Incident_Time} 赤潮は、健康と海洋中程度の水の危険が予想されます。これは、人々に影響を与える可能性があります {Area] [City] [County] [State}.{Recommended Action] まで {hh:mm}.	{Incident_Time} ザ・{Official_Government_Agency} には、レッドタイドの海または湖の水の順序があります {Area] [City] [County] [State} 赤潮は健康と海洋中程度の水の危険が予想されるため、領域。これは、公共の水の顧客すべてに影響を与える可能性があります {description of organization if applicable}.	安全のために、さらに通知されるまで、湖や海水を使用、飲み、調理し、入浴したり、泳いだり、水や海水で洗ったりしないでください。レッドタイドの水警報は、さらなる通知まで有効です。このメッセージは３時間、または必要に応じて更新されます。詳細については、{www.Official_Web_Site.gov} を確認するか、ローカルニュースメディアに合わせて調整し	赤潮	健康問題、海洋問題	健康
OET-160		rapid ice closing of water passage	ice issue	Transport	C		ILA	rpdCloseLead	☒ Expected	☒ Severe	☒ Observed	{Incident_Time} There is a severe rapid ice closing of water passage observed. Expected until [endDay] [hh:mm] [am/pm]	{Incident_Time} There is a severe rapid ice closing of water passage observed. Expected until [hh:mm] [am/pm]		{Date} {Incident_Time} There is a severe rapid ice closing of water passage observed. until [hh:mm] [am/pm]	{Official_Government_Agency} has a severe rapid ice closing of water passage observed {Incident_Time} expected until [hh:mm] [am/pm]	{www.Official_Web_Site.gov}	4	即時 {Incident_Time} に対して観察される厳しい救助が必要 [Area Name].	即時 {Incident_Time} に対して観察される厳しい救助が必要 [Area Name].	即時 {Date} {Incident_Time} に対して観察される厳しい救助が必要 [Area Name].	{Official_Government_Agency} 観察された即時の厳しい救助が必要 [Area Name]. 効果的 {Incident_Time} まで [hh:mm]	救助はアルの場所が必要です {location including latitude and longitude}. {www.Official_Web_Site.gov}	救助：緊急	安全上の問題	救援
OET-161		red tide	health issue, marine issue	Health	F		RTW	redTide	☒ Expected	☒ Moderate	☒ Likely	{Incident_Time} Red tide is a health and marine moderate water hazard expected. This is likely to impact people in {Area] [City] [County] [State}.{Recommended Action] until [endDate] [hh:mm] [am/pm].	{Incident_Time} Red tide is a health and marine moderate water hazard expected. This is likely to impact people in {Area] [City] [County] [State}.{Recommended Action] until [endDate] [hh:mm] [am/pm].	{Incident_Time} Red tide is a health and marine moderate water hazard expected. This is likely to impact people in {Area] [City] [County] [State}.{Recommended Action] until [endDate] [hh:mm] [am/pm].	{Date} {Incident_Time} Red tide is a health and marine moderate water hazard expected. This is likely to impact people in {Area] [City] [County] [State}. {Recommended Action] until [endDate] [hh:mm] [am/pm].	{Incident_Time} The {Official_Government_Agency} has a Red Tide sea or lake water order for the {Area] [City] [County] [State} area because a red tide is a health and marine moderate water hazard expected. This may impact all public water customers of the {description of organization if applicable}.	not to use, drink, cook with, bathe, wade or swim in or wash with the lake or sea water until further notice. The Red Tide water warning remains in effect until further notice. This message will be updated in 3-hours, or sooner if needed. For more information, check {www.Official_Web_Site.gov}, or tune to local news media. Please do not call {9_1_1}, except to report a serious emergency.	9	{Incident_Time} 救助が完了したか、または誤報 [Area Name].	{Incident_Time} 救助が完了したか、または誤報 [Area Name].	{Date} {Incident_Time} 救助が完了したか、または誤報 [Area Name].	{Official_Government_Agency} {Incident_Time} 救助が完了したか、または誤報 [Area Name]. [hh:mm]	{www.Official_Web_Site.gov}	レスキュー：ステートメント	安全上の問題	救援
OET-162	O	rescue: emergency	safety hazard	Rescue	D	(e.g. from an EPIRB activation)	RRE	rescue	☒ Immediate	☒ Severe	☒ Observed	Immediate {Incident_Time} Severe rescue required observed for [Area Name].	Immediate {Incident_Time} Severe rescue required observed for [Area Name].	Immediate {Incident_Time} Severe rescue required observed for [Area Name]. {location including latitude and longitude}.	Immediate {Date} {Incident_Time} Severe rescue required observed for [Area Name].	{Official_Government_Agency} Immediate severe rescue required observed for [Area Name]. Effective {Incident_Time} until [hh:mm]	A rescue is required at location {location including latitude and longitude}. {www.Official_Web_Site.gov} {How to address this in consumer receiver?]	3	観察される適度な小売犯罪は、 {Short_Area] [City] [County] [State}. [Description & Recommended Action] 期待 {Incident_Time} まで期待 {hh:mm} {am/pm}.	観察される適度な小売犯罪は、 {Short_Area] [City] [County] [State}. [Description & Recommended Action] 期待 {Incident_Time} まで期待 {hh:mm} {am/pm}.	観察される適度な小売犯罪は、 {Short_Area] [City] [County] [State}. [Description & Recommended Action] 期待 {Date} {Incident_Time} まで期待 {hh:mm} {am/pm}.	ザ・{Official_Government_Agency} で観察される適度な小売犯罪がある {Short_Area] [City] [County} {State}. まで期待 {Incident_Time}	不審なアクティビティを報告してください。あなたが近くに住んでいるか、または働いている場合は、あなたのセキュリティ記録を確認してください。{www.Official_Web_Site.gov	小売犯罪問題	犯罪行為	安全性
OET-162	M	rescue: statement	safety hazard	Rescue	D	(e.g. found or false EPIRB activation)	RRS	rescuS	☒ Expected	☒ Moderate	☒ Observed	{Incident_Time} Rescue completed or false alarm for [Area Name].	{Incident_Time} Rescue completed or false alarm for [Area Name].		{Date} {Incident_Time} Rescue completed or false alarm for [Area Name].	{Official_Government_Agency} {Incident_Time} Rescue completed or false alarm for [Area Name]. [hh:mm]	{www.Official_Web_Site.gov}	8	重度の裂け目電流が観測される {Short_Area] [City] [County] [State}. [Description & Recommended Action] すぐに {Incident_Time} まで {hh:mm} {am/pm}.	重度の裂け目電流が観測される {Short_Area] [City] [County] [State}. [Description & Recommended Action] すぐに {Incident_Time} まで {hh:mm} {am/pm}.	重度の裂け目電流が観測される {Short_Area] [City] [County] [State}. [Description & Recommended Action] すぐに {Date} {Incident_Time} まで {hh:mm} {am/pm}.	ザ・{Official_Government_Agency} で観察される重度の裂け目電流を有する {Short_Area] [City] [County} {State}. すぐに で {Incident_Time} {Day}, [Describe the incident, hazard and its	海にあなたを引っ張る裂け目の流れに対して泳いではいないでください。代わりに、川の口や港の入り口から離れたビーチに平行に泳ぎます。通常、リップ電流は、着信または発信潮の結果です。{www.Official_Web_Site.gov	現在の問題をリッピングする	ビーチハザード	安全性
OET-163		retail crime issue	criminal activity	Safety			CRA	retailCrime	☒ Expected	☒ Moderate	☒ Observed	A moderate retail crime observed is for {Short_Area] [City] [County] [State}. [Description & Recommended Action] expected {Incident_Time} until [hh:mm] [am/pm].	A moderate retail crime observed is for {Short_Area] [City] [County] [State}. [Description & Recommended Action] expected {Incident_Time} until [hh:mm] [am/pm].		A moderate retail crime observed is for {Short_Area] [City] [County] [State}. [Description & Recommended Action] expected {Date} {Incident_Time} until [hh:mm] [am/pm].	The {Official_Government_Agency} has a moderate retail crime observed in {Short_Area] [City] [County} {State}. Expected at {Incident_Time} {Day}, [Describe the incident, hazard and its	Please report suspicious activity. Please review your security recording if you are living or working nearby. {www.Official_Web_Site.gov}	6	厳しい道路閉鎖が観測される {Short_Area] [City] [County] [State}. [Description & Recommended Action] すぐに {Incident_Time} まで {hh:mm} {am/pm}.	厳しい道路閉鎖が観測される {Short_Area] [City] [County] [State}. [Description & Recommended Action] すぐに {Incident_Time} まで {hh:mm} {am/pm}.	厳しい道路閉鎖が観測される {Short_Area] [City] [County] [State}. [Description & Recommended Action] すぐに {Date} {Incident_Time} まで {hh:mm} {am/pm}.	ザ・{Official_Government_Agency} で厳しい道路閉鎖が観察されている {Short_Area] [City] [County} {State}. すぐに で {Incident_Time} {Day}, [Describe the incident, hazard and its	別のルートを計画します。{www.Official_Web_Site.gov}	通行止め	道路の危険	輸送
OET-164		rip current issue	beach hazard	Safety			BRA	beaRip	☒ Immediate	☒ Severe	☒ Observed	A severe rip current is observed for {Short_Area] [City] [County] [State}. [Description & Recommended Action] immediately {Incident_Time} until [hh:mm] [am/pm].	A severe rip current is observed for {Short_Area] [City] [County] [State}. [Description & Recommended Action] immediately {Incident_Time} until [hh:mm] [am/pm].		A severe rip current is observed for {Short_Area] [City] [County] [State}. [Description & Recommended Action] immediately {Date} {Incident_Time} until [hh:mm] [am/pm].	The {Official_Government_Agency} has a severe rip current observed in {Short_Area] [City] [County} {State}. Immediately at {Incident_Time} {Day}, [Describe the incident, hazard and its	Do not swim against a rip current pulling you out to sea. Instead swim parallel to the beach away from a river mouth or harbor entrance. Rip currents normally are a result of incoming or outgoing tides.	3	深刻な道路状態の問題が観察されます {Short_Area] [City] [County] [State}. [Description & Recommended Action] すぐに {Incident_Time} まで {hh:mm} {am/pm}.	深刻な道路状態の問題が観察されます {Short_Area] [City] [County] [State}. [Description & Recommended Action] すぐに {Incident_Time} まで {hh:mm} {am/pm}.	深刻な道路状態の問題が観察されます {Short_Area] [City] [County] [State}. [Description & Recommended Action] すぐに {Date} {Incident_Time} まで {hh:mm} {am/pm}.	ザ・{Official_Government_Agency} に対して厳しい道路状態が観察されている {Short_Area] [City] [County} {State}. 直ちに {Incident_Time} {Day}, [Describe the incident,	慎重に運転し、前方のトラフィックが遅いために迅速に停止する必要があります。{www.Official_Web_Site.gov}	道路の問題：状態	道路の危険	輸送
OET-165		road closure	road hazard	Transport			RCA	roadClose	☒ Immediate	☒ Severe	☒ Observed	A severe road closure is observed for {Short_Area] [City] [County] [State}. [Description & Recommended Action] immediately {Incident_Time} until	A severe road closure is observed for {Short_Area] [City] [County] [State}. [Description & Recommended Action] immediately {Incident_Time} until		A severe road closure is observed for {Short_Area] [City] [County] [State}. [Description & Recommended Action] immediately {Date} {Incident_Time} until	The {Official_Government_Agency} has a severe road closure observed in {Short_Area] [City] [County} {State}. Immediately at	Plan another route. {www.Official_Web_Site.gov}	9	深刻な道路遅延が発生する可能性が高い {Short_Area] [City] [County] [State}. [Description & Recommended Action] 期待される {Incident_Time} まで {hh:mm} {am/pm}.	深刻な道路遅延が発生する可能性が高い {Short_Area] [City] [County] [State}. [Description & Recommended Action] 期待される {Incident_Time} まで {hh:mm} {am/pm}.	深刻な道路遅延が発生する可能性が高い {Short_Area] [City] [County] [State}. [Description & Recommended Action] 期待される {Date} {Incident_Time} まで	ザ・{Official_Government_Agency} に対して深刻な道路遅延が発生する可能性が高い {Short_Area] [City] [County} {State}.	慎重に運転し、前方のトラフィックが遅いために迅速に停止する必要があります。{www.Official_Web_Site.gov}	道路の問題：遅延	道路の危険	輸送
OET-166	C	road issue: condition	road hazard	Transport			RUS	roadUsage	☒ Immediate	☒ Severe	☒ Observed	A severe road condition issue observed is for {Short_Area] [City] [County] [State}. [Description & Recommended Action] immediately {Incident_Time} until	A severe road condition issue observed is for {Short_Area] [City] [County] [State}. [Description & Recommended Action] immediately {Incident_Time} until		A severe road condition issue is observed for {Short_Area] [City] [County] [State}. [Description & Recommended Action] immediately {Date} {Incident_Time} until	The {Official_Government_Agency} has a severe road condition observed for {Short_Area] [City] [County} {State}. Immediately {Incident_Time} {Day},	Drive carefully, you may need to stop quickly because of slower traffic ahead. {www.Official_Web_Site.gov}	8	深刻な道路問題が発生します {Short_Area] [City] [County] [State}. [Description & Recommended Action] すぐに {Incident_Time} まで {hh:mm} {am/pm}.	深刻な道路問題が発生します {Short_Area] [City] [County] [State}. [Description & Recommended Action] すぐに {Incident_Time} まで {hh:mm} {am/pm}.	深刻な道路問題が発生します {Short_Area] [City] [County] [State}. [Description & Recommended Action] すぐに {Date} {Incident_Time} まで {hh:mm} {am/pm}.	ザ・{Official_Government_Agency} に対して深刻な道路問題が見られる {Short_Area] [City] [County} {State}. すぐに で {Incident_Time} {Day}, [Describe the	慎重に運転し、前方のトラフィックが遅いために迅速に停止する必要があります。{www.Official_Web_Site.gov}	道路問題	道路の危険	輸送
OET-166	D	road issue: delay	road hazard	Transport			RDA	roadDelay	☒ Expected	☒ Severe	☒ Likely	A severe road delay is likely for {Short_Area] [City] [County] [State}. [Description & Recommended Action] expected {Incident_Time} until [hh:mm] [am/pm].	A severe road delay is likely for {Short_Area] [City] [County] [State}. [Description & Recommended Action] expected {Incident_Time} until [hh:mm] [am/pm].		A severe road delay is likely for {Short_Area] [City] [County] [State}. [Description & Recommended Action] expected {Date} {Incident_Time} until [hh:mm] [am/pm].	The {Official_Government_Agency} has a severe road delay likely for {Short_Area] [City] [County} {State}. Expected at {Incident_Time} {Day}, [Describe the incident, hazard and its	Drive carefully, you may need to stop quickly because of slower traffic ahead. {www.Official_Web_Site.gov}	8	深刻な交通安全問題が発生しています {Short_Area] [City] [County] [State}. [Description & Recommended Action] すぐに {Incident_Time} まで {hh:mm} {am/pm}.	深刻な交通安全問題が発生しています {Short_Area] [City] [County] [State}. [Description & Recommended Action] すぐに {Incident_Time} まで {hh:mm} {am/pm}.	深刻な交通安全問題が発生しています {Short_Area] [City] [County] [State}. [Description & Recommended Action] すぐに {Date} {Incident_Time} まで {hh:mm} {am/pm}.	ザ・{Official_Government_Agency} に対して深刻な交通安全問題が見られる {Short_Area] [City] [County} {State}. で {Incident_Time} {Day}, [Describe the incident, hazard and its	慎重に運転し、前方のトラフィックが遅いために迅速に停止する必要があります。{www.Official_Web_Site.gov}	道路の問題：安全	道路の危険	輸送
OET-166	E	road issue	road hazard	Transport			RIE	roadIncident	☒ Immediate	☒ Severe	☒ Observed	A severe road issue is observed for {Short_Area] [City] [County] [State}. [Description & Recommended Action] immediately {Incident_Time} until [endDate] [hh:mm]	A severe road issue is observed for {Short_Area] [City] [County] [State}. [Description & Recommended Action] immediately {Incident_Time} until [endDate] [hh:mm]		A severe road issue is observed for {Short_Area] [City] [County] [State}. [Description & Recommended Action] immediately {Date} {Incident_Time} until [endDate] [hh:mm]	The {Official_Government_Agency} has a severe road issue observed for {Short_Area] [City] [County} {State}. Immediately at {Incident_Time} {Day}, [Describe the incident,	Drive carefully, you may need to stop quickly because of slower traffic ahead. {www.Official_Web_Site.gov}	8	の重大な道路車両事故が発生します {Short_Area] [City] [County] [State}. [Description & Recommended Action] すぐに {Incident_Time} まで {hh:mm} {am/pm}.	の重大な道路車両事故が発生します {Short_Area] [City] [County] [State}. [Description & Recommended Action] すぐに {Incident_Time} まで {hh:mm} {am/pm}.	の重大な道路車両事故が発生します {Short_Area] [City] [County] [State}. [Description & Recommended Action] すぐに {Date} {Incident_Time} まで {hh:mm} {am/pm}.	ザ・{Official_Government_Agency} に対して深刻な道路車両事故が起こっている {Short_Area] [City] [County} {State}. すぐに で {Incident_Time} {Day},	慎重に運転し、前方のトラフィックが遅いために迅速に停止する必要があります。{www.Official_Web_Site.gov}	交通事故	道路の危険	輸送
OET-166	S	road issue: safety	road hazard	Transport			RZA	rdCondition	☒ Immediate	☒ Severe	☒ Observed	A severe road safety issue is observed for {Short_Area] [City] [County] [State}. [Description & Recommended Action] immediately {Incident_Time} until [endDay] [hh:mm] [am/pm]}.	A severe road safety issue is observed for {Short_Area] [City] [County] [State}. [Description & Recommended Action] immediately {Incident_Time} until [endDate] [hh:mm] [am/pm].		A severe road safety issue is observed for {Short_Area] [City] [County] [State}. [Description & Recommended Action] immediately {Date} {Incident_Time} until [endDate] [hh:mm] [am/pm].	The {Official_Government_Agency} has a severe road safety issue observed for {Short_Area] [City] [County} {State}. At {Incident_Time} {Day}, [Describe the incident, hazard and its consequences].	Drive carefully, you may need to stop quickly because of slower traffic ahead. {www.Official_Web_Site.gov}	8	深刻な不正な波や海洋の特別な天気は、可能性が高いです [County] [State] {Incident_Time} まで期待 [hh:mm]. {Details}.	深刻な不正な波や海洋の特別な天気は、可能性が高いです [County] [State] {Incident_Time} まで期待 [hh:mm]. {Details}.	深刻な不正な波や海洋の特別な天気は、可能性が高いです [County] [State] {Date} {Incident_Time} まで期待 [hh:mm]. {Details}.	{Incident_Time} ザ・{Official_Government_Agency} 不正な波や海洋の特別な天気を持っています [County1] [State1] 宛先 [County2] [State2] [hh:mm] まで期待 [hh:mm]. {Details}.	{Recommended action}. {www.Official_Web_Site.gov}	不正な波	マリン	気象学
OET-167		road vehicle accident	road hazard	Transport			TRX	accident	☒ Immediate	☒ Severe	☒ Observed	A severe road vehicle accident is observed for {Short_Area] [City] [County] [State}. [Description & Recommended Action] immediately {Incident_Time} until [hh:mm] [am/pm].	A severe road vehicle accident is observed for {Short_Area] [City] [County] [State}. [Description & Recommended Action] immediately {Incident_Time} until [hh:mm] [am/pm].		A severe road vehicle accident is observed for {Short_Area] [City] [County] [State}. [Description & Recommended Action] immediately {Date} {Incident_Time} until [hh:mm] [am/pm].	The {Official_Government_Agency} has a severe road vehicle accident observed for {Short_Area] [City] [County} {State}. Immediately at {Incident_Time} {Day}, [Describe the incident, hazard and its consequences].	Drive carefully, you may need to stop quickly because of slower traffic ahead. {www.Official_Web_Site.gov}	8	極端な不正な波や海洋の特別な天気は、可能性が高いです [County] [State] {Incident_Time} すぐに まで [hh:mm]. {Details}.	極端な不正な波や海洋の特別な天気は、可能性が高いです [County] [State] {Incident_Time} すぐに まで [hh:mm]. {Details}.	極端な不正な波や海洋の特別な天気は、可能性が高いです [County] [State] {Date} {Incident_Time} すぐに まで [hh:mm]. {Details}.	ザ・{Official_Government_Agency} 極端な不正な波を持っているか、海洋の特別な天気が [County1] [State1] 宛先 [County2] [State2] {Incident_Time} まで [hh:mm]. {Details}.	{Recommended action}. {www.Official_Web_Site.gov}	不正な波	マリン	気象学

OET-168	L	rogue waves; L	marine	Meteorological	E	(e.g. freak high waves likely, but not observed)	SMA	spclMarineAd	☒ Expected	☒ Severe	☒ Likely	A severe rogue waves or marine special weather is likely for [County] [State] {Incident_Time} expected until [endDay] [hh:mm] [am/pm]. {Details}.	A severe rogue waves or marine special weather is likely for [County] [State] {Incident_Time} expected until [endDay] [hh:mm] [am/pm]. {Details}.		A severe rogue waves or marine special weather is likely for [County] [State] {Date} {Incident_Time} expected until [endDay][hh:mm] [am/pm]. {Details}.	{Incident_Time} The {Official_Government_Agency} has a rogue waves or marine special weather for [County1] [State1] to [County2] [State2] [hh:mm] expected until [endDay] [hh:mm] [am/pm]. {Details}.	{Recommended action}. {www.Official_Web_Site.gov}	4	深刻な不審な車両またはパッケージが観察されます {Short_Area] [City] [County] [State}. [Description & Recommended Action] すぐに {Incident_Time} まで {hh:mm} {am/pm}.	深刻な不審な車両またはパッケージが観察されます {Short_Area] [City] [County] [State}. [Description & Recommended Action] すぐに {Incident_Time} まで {hh:mm} {am/pm}.	深刻な不審な車両またはパッケージが観察されます {Short_Area] [City] [County] [State}. [Description & Recommended Action] すぐに {Date} {Incident_Time} まで {hh:mm} {am/pm}.	{Incident_Time} ザ・{Official_Government_Agency} に対して監視される疑わしい車両またはパッケージを持っている {City} [County] {State}. すぐに で {Incident_Time} {Day}, [Describe the incident, hazard and its consequences]. これはの人々に影響を与える可能性があります {Area] [City] [County] [State} 含む [Describe location by reference to obvious geographic features, such as roads and rivers, rather than with abstract descriptions such as a one-mile, 1.8 kyd or 1.6 km radius of some intersection. The preferred method of describing the area should use compass directions and neighborhood and	不審な車両またはパッケージを (9_1_1) または {www.Official_Web_Site.gov} に報告してください。セキュリティの記録を確認し、疑わしいコンテンツを報告してください。	安全性	安全上の問題	安全性
OET-168	X	rogue waves; X	marine	Meteorological	B	(e.g. freak high waves)	SMW	nautical	☒ Immediate	☒ Extreme	☒ Likely	An extreme rogue waves or marine special weather is likely for [County] [State] {Incident_Time} immediately until [endDay] [hh:mm] [am/pm]. {Details}.	An extreme rogue waves or marine special weather is likely for [County] [State] {Incident_Time} immediately until [endDay] [hh:mm] [am/pm]. {Details}.		An extreme rogue waves or marine special weather is likely for [County] [State] {Date} {Incident_Time} immediately until [endDay] [hh:mm] [am/pm]. {Details}.	The {Official_Government_Agency} has an extreme rogue waves or marine special weather is likely for [County1] [State1] to [County2] [State2] {Incident_Time} until [endDay] [hh:mm] [am/pm]. {Details}.	{Recommended action}. {www.Official_Web_Site.gov}	3	期待される {Incident_Time} で見られる重大な安全上の危険 {Short_Area] [City] [County] [State}. この地域を避けるか、離れるか。	期待される {Incident_Time} で見られる重大な安全上の危険 {Short_Area] [City] [County] [State}. この地域を避けるか、離れるか。	期待される {Date} {Incident_Time} で見られる重大な安全上の危険 {Short_Area] [City] [County] [State}. この地域を避けるか、離れるか。	ザ・{Official_Government_Agency} 深刻な回避を持っているか、または [Event/Hazard] で観察される {Area] [City] [County] [State} 面積。予想される予定 {Incident_Time} {Day}, [Describe the incident, hazard and its consequences]. これはの人々に影響を与えます [Area] [City] [County] [State] 含む [Describe location by reference to obvious geographic features, such as roads and rivers, rather than with abstract descriptions such as a one-mile, 1.8 kyd or 1.6 km radius of some intersection. The preferred method of describing the area should use compass directions and neighborhood and	あなたの安全のために、あなたは今出発することをお勧めします。 [The description of evacuation routes should make it clear which direction(s) evacuees should go and which travel directions they should avoid. Navigation software in the receiver may assist in providing directions.] 通常の交通法に基してご遵守ください。 準備ができている重要なアイテムだけを取ってください。処方薬と身分証明書を持参してください。少なくとも1日はアイテムを取ります。他の所持品の収集を遅らせないでください。あなたが去るようにあなたの窓やドアをロックします。ペットをキャリアまたはリードに持ち込みます。 助けを必要とする隣人や同僚がいる場合、または交通	安全性	安全上の問題	安全性
OET-169	S	safety; S	safety hazard	Safety			CDE	civilEmerg	☒ Immediate	☒ Severe	☒ Observed	A severe suspicious vehicle or package is observed for {Short_Area] [City] [County] [State}. [Description & Recommended Action] immediately {Incident_Time} until [hh:mm] [am/pm].	A severe suspicious vehicle or package is observed for {Short_Area] [City] [County] [State}. [Description & Recommended Action] immediately {Incident_Time} until [{hh:mm] [am/pm].		A severe suspicious vehicle or package is observed for {Short_Area] [City] [County] [State}. [Description & Recommended Action] immediately {Date} {Incident_Time} until {hh:mm} {am/pm}.	The {Official_Government_Agency} has a severe suspicious vehicle or package observed for {Short_Area] [City] [County} {State}. Immediately at {Incident_Time} {Day}, [Describe the incident, hazard and its consequences]. This is likely to affect people in {Area] [City] [County] [State} including [Describe location by reference to obvious geographic features, such as roads and rivers, rather than with abstract descriptions such as a one-mile, 1.8 kyd or 1.6 km radius of some intersection. The preferred method of describing the area should use compass directions and neighborhood and landmark names where	Please report suspicious vehicles or packages to (9_1_1) or {www.Official_Web_Site.gov}. Please review security recordings and report suspicious content.	3	{Incident_Time} で観察される極度の重大な安全上の危険 {Short_Area] [City] [County] [State}. 今すぐ避難!	{Incident_Time} で観察される極度の重大な安全上の危険 {Short_Area] [City] [County] [State}. 今すぐ避難!	{Date} {Incident_Time} で観察される極度の重大な安全上の危険 {Short_Area] [City] [County] [State}. 今すぐ避難!	ザ・{Official_Government_Agency} 重度であるため、極端な即時避難指示を持っています [Event/Hazard] で発生する {Area] [City] [County] [State} 面積。で {Incident_Time} {Day}, [Describe the incident, hazard and its consequences]. これはの人々に影響を与えます [Area] [City] [County] [State] 含む [Describe location by reference to obvious geographic features, such as roads and rivers, rather than with abstract descriptions such as a one-mile, 1.8 kyd or 1.6 km radius of some intersection. The preferred method of describing the area should use compass directions and neighborhood and	あなたの安全のために、あなたは今出発しなければなりません。 [The description of evacuation routes should make it clear which direction(s) evacuees should go and which travel directions they should avoid. Navigation software in the receiver may assist in providing directions.] 通常の交通法に基してご遵守ください。 準備ができている重要なアイテムだけを取ってください。処方薬と身分証明書を持参してください。他の所持品の収集を遅らせないでください。あなたが去るようにあなたの窓やドアをロックします。ペットをキャリアまたはリードに持ち込みます。 助けを必要とする隣人や同僚がいる場合、または交通機関がない場合は、彼らを	安全性; 即時避難	安全上の問題	安全性
OET-169	E	safety; E	safety hazard	Safety			SHE		☒ Expected	☒ Severe	☒ Observed	Expected {Incident_Time} Severe safety hazard observed in {Short_Area] [City] [County] [State}. Avoid or leave the area.	Expected {Incident_Time} Severe safety hazard observed in {Short_Area] [City] [County] [State}. Avoid or leave the area.	Expected [Event/Hazard]{Incident_Time} Severe safety hazard observed in {Short_Area] [City] [County] [State}. Avoid or leave the area.	Expected {Date} {Incident_Time} Severe safety hazard observed in {Short_Area] [City] [County] [State}. Avoid or leave the area.	The {Official_Government_Agency} has a severe avoid or leave the area because a [Event/Hazard] observed in the {Area] [City] [County] [State} area. Expected at {Incident_Time} {Day}, [Describe the incident, hazard and its consequences]. This impacts people in [Area] [City] [County] [State] including [Describe location by reference to obvious geographic features, such as roads and rivers, rather than with abstract descriptions such as a one-mile, 1.8 kyd or 1.6 km radius of some intersection. The preferred method of describing the area should use compass directions and neighborhood and landmark names where	For your satety you are advised to leave now. [The description of evacuation routes should make it clear which direction(s) evacuees should go and which travel directions they should avoid. Navigation software in the receiver may assist in providing directions.] Please observe normal traffic laws. Take only those essential items you have ready. Bring prescription medications and Identification. Take items for at least one day. Do not delay to collect other belongings. Lock your windows and doors as you leave. Bring pets in a carrier or on a leash. If you have neighbors or co-workers who need help or do not have transportation, offer to	3	すぐに {Incident_Time} で観察される重大な安全上の危険 {Short_Area] [City] [County] [State}. 今すぐ迅速に避難!	すぐに {Incident_Time} で観察される重大な安全上の危険 {Short_Area] [City] [County] [State}. 今すぐ迅速に避難!	すぐに {Date} {Incident_Time} で観察される重大な安全上の危険 {Short_Area] [City] [County] [State}. 今すぐ迅速に避難!	ザ・{Official_Government_Agency} 厳しいので、迅速な避難指示を持っています [Event/Hazard] で観察される {Area] [City] [County] [State} 面積。すぐにで {Incident_Time} {Day}, [Describe the incident, hazard and its consequences]. これはの人々に影響を与えます [Area] [City] [County] [State] 含む [Describe location by reference to obvious geographic features, such as roads and rivers, rather than with abstract descriptions such as a one-mile, 1.8 kyd or 1.6 km radius of some intersection. The preferred method of describing the area should use compass directions and	あなたの安全のために、あなたは今出発しなければなりません。 [The description of evacuation routes should make it clear which direction(s) evacuees should go and which travel directions they should avoid. Navigation software in the receiver may assist in providing directions.] 通常の交通法に基してご遵守ください。 準備ができている重要なアイテムだけを取ってください。処方薬と身分証明書を持参してください。少なくとも1日はアイテムを取ります。他の所持品の収集を遅らせないでください。あなたが去るようにあなたの窓やドアをロックします。ペットをキャリアまたはリードに持ち込みます。 助けを必要とする隣人や同僚がいる場合、または交通	安全性; 急速な避難	安全上の問題	安全性
OET-169	I	safety; evacuation immediate	safety hazard	Safety			EVI	evacImmed	☒ Immediate	☒ Extreme	☒ Observed	{Incident_Time} Extreme severe Safety Hazard observed in {Short_Area] [City] [County] [State}. Evacuate immediately Now!	{Incident_Time} Extreme severe Safety Hazard observed in {Short_Area] [City] [County] [State}. Evacuate immediately Now!	{Incident_Time} Extreme severe Safety Hazard observed in {Short_Area] [City] [County] [State}. Evacuate immediately Now!	{Date} {Incident_Time} Extreme severe Safety Hazard observed in {Short_Area] [City] [County] [State}.	The {Official_Government_Agency} has an extreme immediate evacuation order because a severe	For your satety you must leave now. [The description of evacuation routes should make it clear which direction(s)	1	{Incident_Time} 過去に観測された避難 [Short_Area] [City] [County] [State]. 警報解除。活動を再開しま	{Incident_Time} 過去に観測された避難 [Short_Area] [City] [County] [State]. 警報解除。活動を再開しま	{Date} {Incident_Time} 過去に観測された避難 [Short_Area] [City] [County] [State]. 警報解除。活動を再開しま	{Incident_Time} ザ・{Official_Government_Agency} 過去に観測された避難 {City} {County} {State}. 警報解除。活動を再開しま	戻ってよい {Area] [City] [County] [State}. {www.Official_Web_Site.gov}	安全性; OKを返す	安全上の問題	安全性
OET-169	R	safety; evacuation rapidly	safety hazard	Safety			EVA	evacAdv	☒ Immediate	☒ Severe	☒ Observed	Immediately {Incident_Time} Severe Safety Hazard observed in {Short_Area] [City] [County] [State}. Evacuate rapidly Now!	Immediately {Incident_Time} Severe Safety Hazard observed in {Short_Area] [City] [County] [State}. Evacuate rapidly Now!	Immediately {Incident_Time} Severe Safety Hazard observed in {Short_Area] [City] [County] [State}. Evacuate rapidly Now!	Immediately {Date} {Incident_Time} Severe Safety Hazard observed in {Short_Area] [City] [County] [State}. Evacuate rapidly Now!	The {Official_Government_Agency} has a rapid evacuation order because a severe [Event/Hazard] observed in the {Area] [City] [County] [State} area. Immediately at {Incident_Time} {Day}, [Describe the incident, hazard and its consequences]. This impacts people in [Area] [City] [County] [State] including [Describe location by reference to obvious geographic features, such as roads and rivers, rather than with abstract descriptions such as a one-mile, 1.8 kyd or 1.6 km radius of some intersection. The preferred method of describing the area should use compass directions and neighborhood and landmark names where	For your satety you must leave now. [The description of evacuation routes should make it clear which direction(s) evacuees should go and which travel directions they should avoid. Navigation software in the receiver may assist in providing directions.] Please observe normal traffic laws. Take only those essential items you have ready. Bring prescription medications and Identification. Take items for at least one day. Do not delay to collect other belongings. Lock your windows and doors as you leave. Bring pets in a carrier or on a leash. If you have neighbors or co-workers who need help or do not have transportation, offer to	3	極端な避難所はすぐに緊急事態が発生する可能性が高い {Short_Area] [City] [County] [State}. {Incident_Time} 今すぐシェルターインプレイス!	極端な避難所はすぐに緊急事態が発生する可能性が高い {Short_Area] [City] [County] [State}. {Incident_Time} 今すぐシェルターインプレイス!	極端な避難所はすぐに緊急事態が発生する可能性が高い {Short_Area] [City] [County] [State}. {Date} {Incident_Time} 今すぐシェルターインプレイス!	ザ・{Official_Government_Agency} 可能性が高い極端な緊急事態のために場所の警告で即時の避難所を持っています {Area] [City] [County] [State} zome. で {Incident_Time} {Day}, [Describe the incident, hazard and its consequences]. この警告は、次のユーザーに影響を与えます {Area] [City] [County] [State} 含む [Describe location by reference to obvious geographic features, such as roads and rivers, rather than with abstract descriptions such as a one-mile, 1.8 kyd or 1.6 km radius of some intersection. The preferred method of describing the area should use compass directions and	警告エリアでは、すぐにすべての人とペットを中に連れて来てください。車両内の場合は、車両内にとどまります。 次の操作を行うことで、避難所を設置します。 1. ドアと窓の外をすべて閉じてロックします。 2. 暖房、エアコン、外気を吸い込むファンをオフにします。 3. 内の部屋に行く。好ましくは窓のない1つ。 警戒区域にいない人は、この地域を避けるべきです。 車両に乗っている場合は、ウォンドウを閉じて、エアコンの空気摂取量を遮断してください。 シェルターインプレイス今すぐ! さらに通知するまで避難所にいなさい。このメッセー	安全性：すぐに避難する	安全上の問題	安全性

OET-169	ROK	safety; return OK	safety hazard	Safety		(e.g. after evacuation)	ROS	*rtOK*	☒ Past	☒ Moderate	☒ Observed	*{Incident_Time}* Evacuation observed past in *[Short_Area] [City] [County] [State]*. All clear. Resume activity.	*{Incident_Time}* Evacuation observed past in *[Short_Area] [City] [County] [State]*. All clear. Resume activity.	*{Incident_Time}* Evacuation observed past in *[Short_Area] [City] [County] [State]*. All clear. Resume activity.	*{Date} {Incident_Time}* Evacuation observed past in *[Short_Area] [City] [County] [State]*. All clear. Resume activity.	*{Incident_Time}* The *{Official_Government_Agency}* This statement relieves people in *[Short_Area] [City] [County] [State]*. All clear. Resume activity.	You may return to *{Area] [City] [County] [State}*. *{www.Official_Web_Site.gov}*	8	での過酷な避難所のインプレースハザードが観察される *{Short_Area] [City] [County] [State}*. 直ちに*{Incident_Time}* 避難所インプレイス今すぐ!	での過酷な避難所のインプレースハザードが観察される *{Short_Area] [City] [County] [State}*. 直ちに*{Incident_Time}* 避難所インプレイス今すぐ!	での過酷な避難所のインプレースハザードが観察される *{Short_Area] [City] [County] [State}*. 直ちに*{Date} {Incident_Time}* 避難所インプレイス今すぐ!	ザ *{Official_Government_Agency}* 重大な危険が観察されるので、場所の警告に即時の避難所を持っています *{Area] [City] [County] [State}* 面積。 で *{Incident_Time} {Day}, [Describe the incident, hazard and its consequences]*. この警告は、次のユーザーに影響を与えます。 *{Area] [City] [County] [State}* 含む *[Describe location by reference to obvious geographic features, such as roads and rivers, rather than with abstract descriptions such as a one-mile, 1.8 kyd or 1.6 km radius of some intersection. The preferred method of describing the area should use compass directions and*	警告エリアでは、すぐにすべての人とペットを中に連れて来てください。車両内の場合は、車両内にとどまります。 次の操作を行うことで、避難所を設置します。 1. ドアと窓の外をすべて閉じてロックします。 2. 暖房、エアコン、外気を吸い込むファンをオフにします。 3. 内の部屋に行く。好ましくは窓のない1つ。 警戒区域にいない人は、この地域を避けるべきです。 車に乗っている場合は、窓を閉めて、エアコンの吸気を止めます。目的地が避難所エリアにない場合は、そこに行くことを検討してください。 シェルターインプレイス今すぐ!	安全性：シェルターインプレイス	安全性	安全性
OET-169	SPE	safety: shelter immediately	safety	Safety		emergency (local only)	SPE	shelterImm	☒ Immediate	☒ Extreme	☒ Likely	Extreme shelter immediately emergency is likely in *{Short_Area] [City] [County] [State}*. *{Incident_Time}* Shelter-in-Place Now!	Extreme shelter immediately emergency is likely in *{Short_Area] [City] [County] [State}*. *{Incident_Time}* Shelter-in-Place Now!	Extreme shelter immediately emergency is likely in *{Short_Area] [City] [County] [State}*. *{Incident_Time}* Shelter-in-Place Now!	Extreme shelter immediately emergency is likely in *{Short_Area] [City] [County] [State}*. *{Date} {Incident_Time}* Shelter-in-Place Now!	The *{Official_Government_Agency}* has an immediate Shelter in Place Warning because of an extreme emergency which is likely in the *{Area] [City] [County] [State}* area. At *{Incident_Time} {Day}, [Describe the incident, hazard and its consequences]*. This warning impacts people in *{Area] [City] [County] [State}* including *[Describe location by reference to obvious geographic features, such as roads and rivers, rather than with abstract*	In the warning area, you should immediately bring everyone and pets inside. If in a vehicle, stay inside the vehicle. Shelter-in-place by doing the following: 1. Shut and lock all outside doors and windows. 2. Turn off heating, air-conditioning, and fans that draw in outside air. 3. Go to an inner room; preferably one without windows. People not in the warning area should avoid the area. If you are in a vehicle, close the wondows and shut off the air intake for the air	1	激しい砂嵐は *{Short_Area] [City] [County] [State}*. *[Description & Recommended Action]* 期待される *{Incident_Time}* まで *{hh:mm} {am/pm}*	激しい砂嵐は *{Short_Area] [City] [County] [State}*. *[Description & Recommended Action]* 期待される *{Incident_Time}* まで *{hh:mm} {am/pm}*	激しい砂嵐は *{Short_Area] [City] [County] [State}*. *[Description & Recommended Action]* 期待される *{Date} {Incident_Time}* まで *{hh:mm} {am/pm}*	ザ・*{Official_Government_Agency}* のために激しい砂嵐を観察しました *{City} [County] {State}*. 期待される で *{Incident_Time} {Day}, [Describe the incident, hazard and its consequences]*	マスクの使用をお勧めします。 HVAC 蒸発器が汚染され、凝縮器が詰まる可能性があります 。 *{www.Official_Web_Site.gov}*	砂嵐	空気の危険	気象、環境
OET-169	SPW	safety: shelter in-place	safety	Safety			SPW	shelterInPlace	☒ Expected	☒ Severe	☒ Observed	Severe shelter in-place hazard is observed in *{Short_Area] [City] [County] [State}*. Immediately *{Incident_Time}* Shelter-in-Place Now!	Severe shelter in-place hazard is observed in *{Short_Area] [City] [County] [State}*. Immediately *{Incident_Time}* Shelter-in-Place Now!	Severe shelter in-place hazard is observed in *{Short_Area] [City] [County] [State}*. Immediately *{Incident_Time}* Shelter-in-Place Now!	Severe shelter in-place hazard is observed in *{Short_Area] [City] [County] [State}*. Immediately *{Date} {Incident_Time}* Shelter-in-Place Now!	The *{Official_Government_Agency}* has an immediate Shelter in Place Warning because a severe hazard is observed in the *{Area] [City] [County] [State}* area. At *{Incident_Time} {Day}, [Describe the incident, hazard and its consequences]*. This warning impacts people in *{Area] [City] [County] [State}* including *[Describe location by reference to obvious geographic features, such as roads and rivers, rather than with abstract descriptions such as a one-mile, 1.8 kyd or 1.6 km radius of some intersection. The preferred method of describing the area should use compass directions and neighborhood and*	In the warning area, you should immediately bring everyone and pets inside. If in a vehicle, stay inside the vehicle. Shelter-in-place by doing the following: 1. Shut and lock all outside doors and windows. 2. Turn off heating, air-conditioning, and fans that draw in outside air. 3. Go to an inner room; preferably one without windows. People not in the warning area should avoid the area. If you are in a vehicle, close the windows and shut off the air intake for the air conditioner. If the destination is not in the shelter area, consider going there. Shelter-In-Place now! Stay in your shelter until further notice. This message will	3	*{Incident_Time}* 重度の衛星破片が予想され、横断する可能性が高い *{City} {County} {State}*. がれきを避けてください。触れないでください。迄 *{hh:mm}*	*{Incident_Time}* 重度の衛星破片が予想され、横断する可能性が高い *{City} {County} {State}*. がれきを避けてください。触れないでください。迄 *{hh:mm}*	*{Date} {Incident_Time}* 重度の衛星破片が予想され、横断する可能性が高い *{City} {County} {State}*. がれきを避けてください。触れないでください。迄 *{hh:mm}*	*{Incident_Time}* ザ・*{Official_Government_Agency}* 過酷な衛星の破片が予想されています *{City} {County} {State}*. 重度の衛星破片が予想され、その可能性が高い*{hh:mm}* *{Official_Government_Agency}*	安全のために、衛星から見つかった作品に触れるべきではありません。 地域の緊急サービスまたは政府当局に彼らの場所を報告してください。衛星のすべての部分の回復は、科学的研究のために重要です。 詳細については、*{www.Official_Government_website.gov}* を確認するか、ローカルニュース メディアにチューニングしてください。重大な緊急事態を報告する場合を除き、*{9_1_1}* に電話しないでください。	衛星の破片	スペース	その他
OET-170		sandstorm	air hazard	Meteorological, E	E		SAW	sandstorm	☒ Expected	☒ Severe	☒ Observed	Severe sandstorm is observed in *{Short_Area] [City] [County] [State}*. *[Description & Recommended Action]* expected *{Incident_Time}*	Severe sandstorm is observed in *{Short_Area] [City] [County] [State}*. *[Description & Recommended Action]* expected *{Incident_Time}*	Severe sandstorm is observed in *{Short_Area] [City] [County] [State}*. *[Description & Recommended Action]* expected *{Incident_Time}*	Severe sandstorm is observed in *{Short_Area] [City] [County] [State}*. *[Description & Recommended Action]* expected *{Date}*	The *{Official_Government_Agency}* has observed a severe sandstorm for *{Short_Area] [City] [County} {State}*. Expected at	The use of masks is recommended. HVAC evaporators may become contaminated and condensers become clogged.	4	期待 *{Incident_Time}* 極端な衛星サービスの問題が観察されます *[County] [State]*. これは、ナビゲーションシステムに影響を与える可	期待 *{Incident_Time}* 極端な衛星サービスの問題が観察されます *[County] [State]*. これは、ナビゲーションシステムに影響を与える可	期待 *{Date} {Incident_Time}* 極端な衛星サービスの問題が観察されます *[County] [State]*. これは、ナビゲーションシステムに影響を与える可	ザ *{Official_Government_Agency}* 極端な衛星サービス問題を観測しています *{Short_Area] [City]*	ナビゲーションに影響がある場合は、別のナビゲーション手段を使用します。 *{www.Official_Web_Site.gov}*	衛星サービス	ユーティリティの問題	インフラ
OET-171		satellite debris	space	Other	F	space debris falling	SDE	spaceDebris	☒ Expected	☒ Severe	☒ Likely	*{Incident_Time}* Severe satellite debris expected, likely across *{City} {County} {State}*. Avoid debris. Do not touch. Until *[endDay] [hh:mm] [am/pm]*	*{Incident_Time}* Severe satellite debris expected, likely across *{City} {County} {State}*. Avoid debris. Do not touch. Until *[endDay] [hh:mm] [am/pm]*	*{Incident_Time}* Severe satellite debris expected, likely across *{City} {County} {State}*. Avoid debris. Do not touch. Until *[endDay][hh:mm] [am/pm]*	*{Date} {Incident_Time}* Severe satellite debris expected, likely across *{City} {County} {State}*. Avoid debris. Do not touch. Until *[endDay]] [hh:mm] [am/pm]*	*{Incident_Time}* The *{Official_Government_Agency}* has a severe satellite debris expected, likely across *{City} {County} {State}*. Avoid debris. Do not touch. Until *[endDay]*	For your safety, you should not touch any pieces found from the satellite. Please report their location to local emergency services or government authorities. Recovery of all pieces of	3	厳しいスクールバス事件が見られた *{Incident_Time} [location] [City] [County] [State]*. この場所は直ちに避けてください	厳しいスクールバス事件が見られた *{Incident_Time} [location] [City] [County] [State]*. この場所は直ちに避けてください。	厳しいスクールバス事件が見られた *{Incident_Time} [location] [City] [County] [State]*. この場所は直ちに避けてください。	ザ・*{Official_Government_Agency}* で厳しいスクールバス事件を観察した *{Date} {Incident_Time} [location] [City] [County] [State]*.	を避けてください *[location]*. *{www.Official_Web_Site.gov}*	スクールバスの問題	インフラの問題	インフラ
OET-172		satellite service	utility issue	Infrastructure	J	includes satellite navigation	UTS	satellite	☒ Expected	☒ Extreme	☒ Observed	Expected *{Incident_Time}* An extreme satellite service issue is observed for *[County] [State]*. This may affect your navigation system	Expected *{Incident_Time}* An extreme satellite service issue is observed for *[County] [State]*. This may affect your navigation system		Expected *{Date} {Incident_Time}* An extreme satellite service issue is observed for *[County] [State]*. This may affect your navigation system	The *{Official_Government_Agency}* has observed an extreme satellite service Issue for *{Short_Area] [City] [County} {State}*. Expected at *{Incident_Time} {Day},*	If it affects your navigation, have an alternative means of navigation. *{www.Official_Web_Site.gov}*	7	厳しい学校閉鎖が観察される *{Incident_Time} [location] [City] [County] [State]*. この場所は、以下の通り避けてください *{hh:mm}*.	厳しい学校閉鎖が観察される *{Incident_Time} [location] [City] [County] [State]*. この場所は、以下の通り避けてください *{hh:mm}*.	厳しい学校閉鎖が観察される *{Date} {Incident_Time} [location] [City] [County] [State]*. この場所は、以下の通り避けてください *{hh:mm}*.	ザ・*{Official_Government_Agency}* で厳しい学校閉鎖の緊急事態を観察しました *{Date} {Incident_Time} [location] [City] [County] [State]*.	これは学校が閉鎖されていることを通知します。親や介護者は、自宅で子供を維持することが期待できます *{unless notified otherwise}*. *{www.Official_Web_Site.gov}*	閉校	インフラの問題	インフラ
OET-173		school bus issue	infrastructure issu	Infrastructure			PSB	schoolBus	☒ Immediate	☒ Severe	☒ Observed	A severe school bus incident was observed at *{Incident_Time} [location] [City] [County] [State]*. Please avoid this location immediately.	A severe school bus incident was observed at *{Incident_Time} [location] [City] [County] [State]*. Please avoid this location immediately.		A severe school bus incident was observed at *{Date} {Incident_Time} [location] [City] [County] [State]*. Please avoid this location immediately.	The *{Official_Government_Agency}* has observed a severe school bus incident at *{Date} {Incident_Time} [location] [City] [County] [State]*. Please avoid this location immediately.	Please avoid the *[location]*. *{www.Official_Web_Site.gov}*	5	厳しい学校のロックダウンが観察されます *{Incident_Time} [location] [City] [County] [State]*. この場所は、直ちに避けてください *{hh:mm}*.	厳しい学校のロックダウンが観察されます *{Incident_Time} [location] [City] [County] [State]*. この場所は、直ちに避けてください *{hh:mm}*.	厳しい学校のロックダウンが観察されます *{Date} {Incident_Time} [location] [City] [County] [State]*. この場所は、直ちに避けてください *{hh:mm}*.	ザ・*{Official_Government_Agency}* で厳しい学校のロックダウンが観察されている *{Date} {Incident_Time} [location] [City] [County] [State]*. この場所は直ちに避けてく	これは学校がロックダウンに行く指示です。親や介護者は、通常通り子供を迎えに行くことを期待することができます *{unless notified otherwise}*. *{www.Official_Web_Site.gov}*	学校の封鎖	インフラの問題	インフラ
OET-174		school closing	infrastructure issu	Infrastructure			SWE	schoolClose	☒ Expected	☒ Severe	☒ Observed	A severe school closing is observed at *{Incident_Time} [location] [City] [County] [State]*. Please expect to avoid this location until *[hh:mm] [am/pm]*.	A severe school closing is observed at *{Incident_Time} [location] [City] [County] [State]*. Please expect to avoid this location until *[hh:mm] [am/pm]*.		A severe school closing is observed at *{Date} {Incident_Time} [location] [City] [County] [State]*. Please expect to avoid this location until *[hh:mm].[am/pm]*	The *{Official_Government_Agency}* has observed a severe school closing emergency at *{Date} {Incident_Time} [location] [City] [County] [State]*. Please expect to avoid this location. Effective until *[hh:mm]*.	This is notification that the school is closed . Parents or caregivers can expect to keep their children at home *{unless notified otherwise}*. *{www.Official_Web_Site.gov}*	0	*{Incident_Time} [Recommended Action]* 深刻なマルチモード検索が原因で直ちに *{Area] [City] [County] [State}* エリアまで *{hh:mm} {am/pm} {Day}*.	*{Incident_Time} [Recommended Action]* 深刻なマルチモード検索が原因で直ちに *{Area] [City] [County] [State}* エリアまで *{hh:mm} {am/pm} {Day}*.	*{Incident_Time} [Recommended Action]* 深刻なマルチモード検索が原因で直ちに *{Area] [City] [County] [State}* エリアまで *{hh:mm} {am/pm} {Day}*.	*{Official_Government_Agency}* に深刻なマルチモード検索の更新が含まれる *{City} {County} {State}*. すぐにで *{Incident_Time} {Day}, [Describe the incident, hazard and its consequences]*. これはの人々に影響を与えます *{Area] [City] [County] [State}*, 含む *[Describe location by reference to obvious geographic features, such as roads and rivers, rather than with abstract descriptions such as a one-mile, 1.8 kyd or 1.6 km radius of some*	あなたの個人的な安全のために、あなたはすぐにすべきです *[Recommended actions and extended instructions]*. マルチモード検索は、さらに通知されるまで有効です。このメッセージは *{Message_Duration}* 以降、必要に応じて更新されます。詳細については、*{www.Official_Web_Site.gov}* を確認するか、ローカルニュース メディアに合わせて調整してください。重大な緊急事態を除き、*{9_1_1}* に電話しないでください。	検索イベント	探す	救援
OET-175		school lockdown	infrastructure issu	Infrastructure			SLA	schoolLock	☒ Immediate	☒ Severe	☒ Observed	A severe school lockdown is observed at *{Incident_Time} [location] [City] [County] [State]*. Please avoid this location immediately until *[hh:mm]*	A severe school lockdown is observed at *{Incident_Time} [location] [City] [County] [State]*. Please avoid this location immediately until *[hh:mm]*		A severe school lockdown is observed at *{Date}{Incident_Time} [location] [City] [County] [State]*. Please avoid this location immediately until	The *{Official_Government_Agency}* has a severe school lockdown observed at *{Date} {Incident_Time} [location] [City] [County]*	This is instruction for the school to go to lockdown. Parents or caregivers can expect to pick up their children as normal *{unless notified otherwise}*.	3	極端なセキュリティ問題が発生します *[location] [City] [County] [State] {Incident_Time}* まで期待 *[hh:mm]. {Details}*.	極端なセキュリティ問題が発生します *[location] [City] [County] [State] {Incident_Time}* まで期待 *[hh:mm]. {Details}*.	極端なセキュリティ問題が発生します *[location] [City] [County] [State] {Date} {Incident_Time}* まで期待 *[hh:mm]. {Details}*.	ザ・*{Official_Government_Agency}* に対して極端なセキュリティ問題が発生しています *[location] [City] [County]*	*{Instructions}* *{www.Official_Web_Site.gov}*	セキュリティ	セキュリティ	セキュリティ
OET-176		search event	search	Rescue	D	(or use air, land or water)	SEA	search	☒ Immediate	☒ Severe	☒ Likely	*{Incident_Time} [Recommended Action]* immediately due to severe Multimode Search likely in the *{Area] [City] [County] [State}* area until *[hh:mm]*	*{Incident_Time} [Recommended Action]* immediately due to severe Multimode Search likely in the *{Area] [City] [County] [State}* area until *[hh:mm]*	*{Incident_Time} [Recommended Action]* immediately due to severe Multimode Search likely in the *{Area] [City] [County] [State}* area until *[hh:mm]*	*{Incident_Time} [Recommended Action]* immediately due to severe Multimode Search likely in the *{Area] [City] [County] [State}* area until *[hh:mm]*	*{Date} {Incident_Time}* The *{Official_Government_Agency}* has an update to the severe Multimode Search likely in *{City} {County} {State}*. Immediately at	For your personal safety, you should immediately *[Recommended actions and extended instructions]*. The Multimode Search remains in effect until	7	極端な海洋安全保障問題が観測される *[location] [City] [County] [State] {Incident_Time}* まで期待 *[hh:mm]. {Details}*.	極端な海洋安全保障問題が観測される *[location] [City] [County] [State] {Incident_Time}* まで期待 *[hh:mm]. {Details}*.	極端な海洋安全保障問題が観測される *[location] [City] [County] [State] {Date} {Incident_Time}* まで期待 *[hh:mm]. {Details}*.	ザ・*{Official_Government_Agency}* に対して極端な海洋安全保障問題が見られる *[location] [City] [County]*	*{Instructions}* *{www.Official_Web_Site.gov}*	セキュリティ	マリン	輸送
OET-177	E	security; E	security	Security			SEE	secure	☒ Expected	☒ Extreme	☒ Observed	An extreme security issue is observed for *[location] [City] [County] [State] {Incident_Time}* expected until *[hh:mm]. {Details}*.	An extreme security issue is observed for *[location] [City] [County] [State] {Incident_Time}* expected until *[hh:mm]. {Details}*.		An extreme security issue is observed for *[location] [City] [County] [State] {Date} {Incident_Time}* expected until *[hh:mm]. {Details}*.	The *{Official_Government_Agency}* has an extreme security issue observed for *[location] [City] [County] [State] {Incident_Time}* expected until *[hh:mm]*.	*{Instructions}* *{www.Official_Web_Site.gov}*	4	中程度の下水道の問題は、可能性が高いです *[location] [City] [County] [State] {Incident_Time}* すぐに まで *[hh:mm]. {Details}*.	中程度の下水道の問題は、可能性が高いです *[location] [City] [County] [State] {Incident_Time}* すぐに まで *[hh:mm]. {Details}*.	中程度の下水道の問題は、可能性が高いです *[location] [City] [County] [State] {Date} {Incident_Time}* すぐに まで *[hh:mm]. {Details}*.	ザ・*{Official_Government_Agency}* 適度な下水道問題がある *[location] [City] [County] [State] {Incident_Time}* すぐに まで *[hh:mm]*.	下水道や雨水管からの排出を避けてください。これは、洪水の間に発生する可能性があります。 *{www.Official_Web_Site.gov}*	下水道	ユーティリティの問題	インフラ

OET-177	M	security; M	marine	Transport	D		MAS	marineSecure	☒ Expected	☒ Extreme	☒ Observed	An extreme marine security issue is observed for *[location] [City] [County] [State] {Incident_Time}* expected until *[hh:mm]. {Details}.*	An extreme marine security issue is observed for *[location] [City] [County] [State] {Incident_Time}* expected until *[hh:mm]. {Details}.*		An extreme marine security issue is observed for *[location] [City] [County] [State] {Date} {Incident_Time}* expected until *[hh:mm]. {Details}.*	The *{Official_Government_Agency}* has an extreme marine security issue observed for *[location] [City] [County] [State] {Incident_Time}* expected until *[hh:mm]. {Details}.*	*{Instructions} {www.Official_Web_Site.gov}*		4	深刻な海岸線の脅威やビーチの危険が発生する可能性が高い *{Short_Area] [City] [County] [State}. [Description & Recommended Action]* 期待される *{Incident_Time}* まで *{hh:mm} {am/pm}.*	深刻な海岸線の脅威やビーチの危険が発生する可能性が高い *{Short_Area] [City] [County] [State}. [Description & Recommended Action]* 期待される *{Incident_Time}* まで *{hh:mm} {am/pm}.*	深刻な海岸線の脅威やビーチの危険が発生する可能性が高い *{Short_Area] [City] [County] [State}. [Description & Recommended Action]* 期待される *{Date} {Incident_Time}* まで *{hh:mm} {am/pm}.*	ザ・ *{Official_Government_Agency}* 深刻な海岸線の脅威を持っているか、ビーチの危険が *{Area} {City} [County] {State}*. で期待 *{Incident_Time} {Day}, [Describe the incident, hazard and its consequences].* これはの人々に影響を与える可能性があります *{Area] [City] [County] [State}* 含む *[Describe location by reference to obvious geographic features, such as roads and rivers, rather than with abstract descriptions such as a one-mile, 1.8 kyd or 1.6 km radius of some intersection. The preferred method of describing the area should use compass directions and neighborhood and*	あなたの安全のために、あなたは水に入ることを避けるべきです。詳細については、*{www.Official_Web_Site.gov}* を確認するか、ローカルニュースメディアに合わせて調整してください。重大な緊急事態を除き、*{9_1_1}* に電話しないでください。	海岸線の脅威; ビーチハザード	ビーチハザード	安全性
OET-178		sewer	utility issue	Infrastructure			UTW	Sewer	☒ Immediate	☒ Moderate	☒ Likely	A moderate sewer issue is likely for *[location] [City] [County] [State] {Incident_Time}* immediately until *[hh:mm]. {Details}.*	A moderate sewer issue is likely for *[location] [City] [County] [State] {Incident_Time}* immediately until *[hh:mm]. {Details}.*		A moderate sewer issue is likely for *[location] [City] [County] [State] {Date} {Incident_Time}* immediately until *[hh:mm]. {Details}.*	*{Official_Government_Agency}* has a moderate sewer issue likely for *[location] [City] [County] [State] {Incident_Time}* immediately until *[hh:mm]. {Details}.*	Avoid discharge from sewers or storm drains. This may occur during flooding. *{www.Official_Web_Site.gov}*		8	ビーチや深刻な海岸の危険は、現在、過去に観察されています *{Incident_Time}* インチ *{Short_Area] [City] [County] [State}*. 警報解除。活動を再開します。	ビーチや深刻な海岸の危険は、現在、過去に観察されています *{Incident_Time}* インチ *{Short_Area] [City] [County] [State}*. 警報解除。活動を再開します。	ビーチや深刻な海岸の危険は、現在、過去に観察されています *{Incident_Time}* インチ *{Short_Area] [City] [County] [State}*. 警報解除。活動を再開します。	*{Date} {Incident_Time}* ザ・ *{Official_Government_Agency}* それは過去に観察されているようにビーチや海岸の危険をキャンセルしました *{City} {County} {State}*.	次の場合、通常のアクティビティを再開できます *{Area] [City] [County] [State}. {www.Official_Web_Site.gov}*	海岸線の脅威	ビーチハザード	安全性
OET-179	A	shoreline threat; beach hazard	beach hazard	Safety	F	warning	BVA	beaCarb	☒ Expected	☒ Severe	☒ Likely	A severe shoreline threat or beach hazard is likely in *{Short_Area] [City] [County] [State}. [Recommended Action]* expected *{Incident_Time}*	A severe shoreline threat or beach hazard is likely in *{Short_Area] [City] [County] [State}. [Recommended Action]* expected *{Incident_Time}*	A severe shoreline threat or beach hazard is likely in *{Short_Area] [City] [County] [State}. [Recommended Action]* expected *{Incident_Time}*	A severe shoreline threat or beach hazard is likely in *{Short_Area] [City] [County] [State}. [Recommended Action]* expected *{Date}*	The *{Official_Government_Agency}* has a severe shoreline threat or beach hazard is likely in *{Area} {City} [County] {State}*. Expected	For your safety you should avoid going into the water. For more information, check *{www.Official_Web_Site.gov}*, or tune to local news		5	極端なシンクホールまたはカルストが観察されます *[location] [City] [County] [State]* すぐに *{Incident_Time}* さらに通知するまで	極端なシンクホールまたはカルストが観察されます *[location] [City] [County] [State]* すぐに *{Incident_Time}* さらに通知するまで	極端なシンクホールまたはカルストが観察されます *[location] [City] [County] [State]* すぐに *{Date} {Incident_Time}* さらに通知するまで	ザ・ *{Official_Government_Agency}* のために極端なシンクホールを観察しました *[location] [City] [County]*	*{www.Official_Web_Site.gov}*	陥没穴：またはカスト	安全上の問題	安全性
OET-179	S	shoreline threat	beach hazard	Safety	F	e.g. all clear	BES	beaS	☒ Past	☒ Severe	☒ Observed	Beach or shore severe hazard is now observed past *{Incident_Time}* in *{Short_Area] [City] [County] [State}*. All clear. Resume activity.	Beach or shore severe hazard is now observed past *{Incident_Time}* in *{Short_Area] [City] [County] [State}*. All clear. Resume activity.	Beach or shore severe hazard is now observed past *{Incident_Time}* in *{Short_Area] [City] [County] [State}*. All clear. Resume activity.	Beach or shore severe hazard is now observed past *{Incident_Time}* in *{Short_Area] [City] [County] [State}*. All clear. Resume activity.	*{Date} {Incident_Time}* The *{Official_Government_Agency}* has cancelled the Beach or shore hazard as it is observed past in *{City} {County} {State}*.	You may resume normal activity in *{Area] [City] [County] [State}. {www.Official_Web_Site.gov}*		8	激しいみぞれや凍結雨が降る可能性が高い *[location] [City] [County] [State] {Incident_Time}* まで期待 *[hh:mm]. {Details}.*	激しいみぞれや凍結雨が降る可能性が高い *[location] [City] [County] [State] {Incident_Time}* まで期待 *[hh:mm]. {Details}.*	激しいみぞれや凍結雨が降る可能性が高い *[location] [City] [County] [State] {Date} {Incident_Time}* まで期待 *[hh:mm]. {Details}.*	ザ・ *{Official_Government_Agency}* 激しいみぞれがある、または凍結雨が降る可能性が高い *[location] [City] [County] [State] {Incident_Time}* まで期待 *[hh:mm]. {Details}.*	この天候に適した服を着る。運転するときは、滑りやすい道路に注意してください。*{www.Official_Web_Site.gov}*	みぞれ	冬の天気	気象学
OET-180		sinkhole: or kast	safety hazard	Safety			SHA	*karst*	☒ Immediate	☒ Extreme	☒ Observed	An extreme sinkhole or karst warning is observed for *[location] [City] [County] [State]* immediately *{Incident_Time}* until further notice. *{Details}.*	An extreme sinkhole or karst warning is observed for *[location] [City] [County] [State]* immediately *{Incident_Time}* until further notice. *{Details}.*		An extreme sinkhole or karst is observed for *[location] [City] [County] [State]* immediately *{Date} {Incident_Time}* until further notice. *{Details}.*	The *{Official_Government_Agency}* has observed an extreme sinkhole for *[location] [City] [County] [State]* immediately *{Incident_Time}* until *[hh:mm]* or further notice. *{Details}.*	*{www.Official_Web_Site.gov}*		6	激しい雪が降る可能性が高い *[City] [County] [State] {Incident_Time}* まで期待 *[hh:mm]. {Details}.*	激しい雪が降る可能性が高い *[City] [County] [State] {Incident_Time}* まで期待 *[hh:mm]. {Details}.*	激しい雪が降る可能性が高い *[City] [County] [State] {Date} {Incident_Time}* まで期待 *[hh:mm]. {Details}.*	ザ・ *{Official_Government_Agency}* 激しい雪が降る可能性が高い *[City] [County] [State] {Incident_Time}* まで *[hh:mm]. {Details}. {Probability=nn%}*	この天候に適した服を着る。運転するときは、滑りやすい道路に注意してください。*{www.Official_Web_Site.gov}*	雪	冬の天気	気象学
OET-181		sleet	winter weather	Meteorological	E		FZR	freezeRain	☒ Expected	☒ Severe	☒ Likely	A severe sleet or freezing rain is likely for *[location] [City] [County] [State] {Incident_Time}* expected until *[hh:mm] [am/pm] [Day]. {Details}.*	A severe sleet or freezing rain is likely for *[location] [City] [County] [State] {Incident_Time}* expected until *[hh:mm] [am/pm] [Day]. {Details}.*		A severe sleet or freezing rain is likely for *[location] [City] [County] [State] {Date} {Incident_Time}* expected until *[hh:mm] [am/pm] [Day]. {Details}.*	The *{Official_Government_Agency}* has a severe sleet or freezing rain is likely for *[location] [City] [County] [State] {Incident_Time}* expected until *[hh:mm] [am/pm] [Day]. {Details}. {Probability=nn%}*	Wear clothing appropriate for this weather. When driving be careful of slippery roads, which may be icy. *{www.Official_Web_Site.gov}*		7	激しい雪のスコールや大吹雪が発生する可能性が高い *{Short_Area] [City] [County] [State}. [Description & Recommended Action]* 期待される *{Incident_Time}* まで *{hh:mm} {am/pm}.*	激しい雪のスコールや大吹雪が発生する可能性が高い *{Short_Area] [City] [County] [State}. [Description & Recommended Action]* 期待される *{Incident_Time}* まで *{hh:mm} {am/pm}.*	激しい雪のスコールや大吹雪が発生する可能性が高い *{Short_Area] [City] [County] [State}. [Description & Recommended Action]* 期待される *{Date} {Incident_Time}* まで *{hh:mm} {am/pm}.*	*{Official_Government_Agency}* 激しい雪のスコールまたは大雪が降る可能性がある *{City} {County} {State}*. で期待 *{Incident_Time} {Day}, [Describe the incident, hazard and its consequences].* これはの人々に影響を与えます *{Area] [City] [County] [State}* 含む *[Describe location by reference to obvious geographic*	あなたの安全のために、あなたは吹雪のために適切に服を着る必要があります。可能であれば運転は避けるのが最善です。スノー緊急駐車制限が適用されます。凍った滑りやすい状態が起こり、運転の危険であり、歩行の危険である可能性があります。オートバイに乗ることは危険かもしれません。*{www.Official_Web_Site.gov}*	吹雪：重い	冬の天気	気象学
OET-182		snow	winter weather	Meteorological	E		SNA	snowfall	☒ Expected	☒ Severe	☒ Likely	A severe snow is likely for *[City] [County] [State] {Incident_Time}* expected until *[hh:mm]. [am/pm] [Day]. {Details}.*	A severe snow is likely for *[City] [County] [State] {Incident_Time}* expected until *[hh:mm] [am/pm] [Day]. {Details}.*		A severe snow is likely for *[City] [County] [State] {Date} [Incident_Time}* expected until *[hh:mm] [am/pm] [Day]. {Details}.*	The *{Official_Government_Agency}* has a severe snowstorm is likely for *[City] [County] [State] {Incident_Time}* until *[hh:mm] [am/pm] [Day]. {Details}. {Probability=nn%}*	Dress appropriately for the weather. Drive carefully as roads may become slippery. *{www.Official_Web_Site.gov}*		4	*{Incident_Time}* 重度のスペースデブリが横切る可能性が高い *{City} {County} {State}*. がれきを避けてください。触れないでください。予想されるまで *{hh:mm}*	*{Incident_Time}* 重度のスペースデブリが横切る可能性が高い *{City} {County} {State}*. がれきを避けてください。触れないでください。予想されるまで *{hh:mm}*	*{Date} {Incident_Time}* 重度のスペースデブリが横切る可能性が高い *{City} {County} {State}*. がれきを避けてください。触れないでください。予想されるまで *{hh:mm}*	*{Incident_Time}* 重度のスペースデブリが横切る可能性が高い *{City} {County} {State}*. がれきを避けてください。触れないでください。予想されるまで *{hh:mm}*	破片から見つかった部分に触れるべきではありません。地域の緊急サービスまたは政府当局に彼らの場所を報告してください。宇宙の破片のすべての部分の回収は、科学的研究のために重要です。詳細については、*{www.Official_Government_website.gov}* を確認するか、ローカルニュースメディアにチューニングしてください。重大な緊急事	スペースデブリ	スペース	その他
OET-183		snowstorm: heavy	winter weather	Meteorological	E		SNW	snowSquall	☒ Expected	☒ Severe	☒ Likely	A severe snow squall or heavy snowstorm is likely in *{Short_Area] [City] [County] [State}. [Description & Recommended Action]* expected *{Incident_Time}* until *[hh:mm] [am/pm] [Day}.*	A severe snow squall or heavy snowstorm is likely in *{Short_Area] [City] [County] [State}. [Description & Recommended Action]* expected *{Incident_Time}* until *[hh:mm] [am/pm] [Day].*		A severe snow squall or heavy snowstorm is likely in *{Short_Area] [City] [County] [State}. [Description & Recommended Action]* expected *{Date} {Incident_Time}* until *[hh:mm] [am/pm] [Day].*	The *{Official_Government_Agency}* has a severe snow squall or heavy snowstorm is likely in *{City} {County} {State}*. Expected at *{Incident_Time} {Day}, [Describe the incident, hazard and its consequences].* This impacts people in *{Area] [City] [County] [State}* including *[Describe location by reference to obvious geographic features, such as roads and rivers, rather than with abstract descriptions such as a one-mile, 1.8 kyd or*	For your safety your should dress suitably for a snowstorm. Driving is best avoided if possible. Snow Emergency parking restrictions are in effect. Icy and slippery conditions may occur, which is a driving hazard, and may even be a walking hazard. Motorcycle riding may be dangerous. *{www.Official_Web_Site.gov}*		3			コロナ質量放出 Tp=0 が観測された小さなスペースは *[County1] [State1]* 宛先 *[County2] [State2] {Date} {Incident_Time}* すぐにまで *[hh:mm]. {Details}.*	ザ *{Official_Government_Agency}* に対してマイナーなコロナ質量放出Tp=0が観測されている *[County1] [State1]* 宛先 *[County2] [State2] {Incident_Time}* すぐにまで *[hh:mm]. {Details}*.	*{Use automation priority 9} {No action is required].{www.Official_Web_Site.gov}*	スペースCME0	宇宙天気	その他
OET-184		space debris	space	Other	F				☒ Expected	☒ Severe	☒ Likely	*{Incident_Time}* Severe space debris likely across *{City} {County} {State}*. Avoid debris. Do not touch. Expected until *[hh:mm] [am/pm] [Day}*	*{Incident_Time}* Severe space debris likely across *{City} {County} {State}*. Avoid debris. Do not touch. Expected until *[hh:mm] [am/pm] [Day].*	*{Incident_Time}* Severe space debris likely across *{City} {County} {State}*. Avoid debris. Do not touch. Expected until *[hh:mm] [am/pm] [Day]*	*{Date} {Incident_Time}* Severe space debris likely across *{City} {County} {State}*. Avoid debris. Do not touch. Expected until *[hh:mm]*	*{Incident_Time}* Severe space debris likely across *{City} {County} {State}*. Avoid debris. Do not touch. Expected until *[hh:mm] [am/pm] [Day]*. *{Official_Government_Agency}*	not touch any pieces found from the space debris. Please report their location to local emergency services or government authorities. Recovery of all pieces of the space debris is important for scientific research. For more information, check *{www.Official_Government_website.gov}*, or tune to local news media. Please do not call *{9_1_1}*, except to report a serious emergency.		3			マイナースペースコロナ質量放出 Tp = 1 のために観察されます *[County1] [State1]* に *[County2] [State2] {Date} {Incident_Time}* すぐにまで *[hh:mm]. {Details}.*	ザ・ *{Official_Government_Agency}* マイナーなコロナ質量放出を有する Tp = 1 のために観察されます *[County1] [State1]* に *[County2] [State2] {Incident_Time}* すぐにまで *[hh:mm]. {Details}*.	*{Use automation priority 8} {No action is required].{www.Official_Web_Site.gov}*	スペースCME1	宇宙天気	その他
OET-185	0	space; CME0	space weather	Other		Coronal Mass Ejection *T*p=0	SC0	spaceCME0	☒ Immediate	☒ Minor	☒ Observed				A minor space Coronal Mass Ejection Tp=0 observed is for *[County1] [State1]* to *[County2] [State2] {Date} {Incident_Time}* immediately until *[hh:mm] [am/pm] [Day]. {Details}.* OR *(Message about equatorial earth magnet)*	The *{Official_Government_Agency}* has a minor Coronal Mass Ejection Tp=0 observed for *[County1] [State1]* to *[County2] [State2] {Incident_Time}* immediately until *[hh:mm] [am/pm] [Day]. {Details}*.	*{Use Automation Priority Value 9 OR 4} {No action is required].{www.Official_Web_Site.gov} see for Corona Mass Ejection; See Equatorial earth magnet analysis to right and https://www.ics.uci.edu/~sabdujyo/papers/sigcomm21-cme.pdf and https://www.youtube.com/watch?v=tu8DYG9UYTY*	9 OR 4				マイナースペースコロナ質量放出 Tp = 2 のために観察されます *[County1] [State1]* に *[County2] [State2] {Date} {Incident_Time}* すぐにまで *[hh:mm]. {Details}.*	ザ・ *{Official_Government_Agency}* 中程度のコロナ質量放出を有する Tp = 2 のために観察されます *[County1] [State1]* に *[County2] [State2] {Incident_Time}* すぐにまで *[hh:mm]. {Details}*.	*{Use automation priority 7} {No action is required]. {www.Official_Web_Site.gov}*	スペースCME2	宇宙天気	その他

OET-185	1	space; CME1	space weather	Other		Coronal Mass Ejection *Tp=1*	SC1	spaceCME1	☒ Immediate	☒ Minor	☒ Observed	A minor space Coronal Mass Ejection Tp=1 is observed for *[Country1] [State1] to [Country2] [State2] [Date] [Incident_Time]* immediately until *[hh:mm] [am/pm] [Day]*. *[Details]*.	The *[Official_Government_Agency]* has a minor Coronal Mass Ejection Tp=1 is observed for *[Country1] [State1] to [Country2] [State2] [Incident_Time]* immediately until *[hh:mm] [am/pm] [Day]*. *[Details]*.	*[Use Automation Priority Value 9] (No action is required) [www.Official_Web_Is_Site.gov]*														
OET-185	2	space; CME2	space weather	Other		Coronal Mass Ejection *Tp=2*	SC2	spaceCME2	☒ Immediate	☒ Moderate	☒ Observed	A space moderate Coronal Mass Ejection Tp=2 is observed for *[Country1] [State1] to [Country2] [State2] [Date] [Incident_Time]* immediately until *[hh:mm] [am/pm] [Day]*. *[Details]*.	The *[Official_Government_Agency]* has a moderate Coronal Mass Ejection Tp=2 is observed for *[Country1] [State1] to [Country2] [State2] [Incident_Time]* immediately until *[hh:mm] [am/pm] [Day]*. *[Details]*.	*[Use Automation Priority Value 8] (No action is required) [www.Official_Web_Site.gov]*														
OET-185	3	space; CME3	space weather	Other		Coronal Mass Ejection *Tp=3*	SC3	spaceCME3	☒ Immediate	☒ Moderate	☒ Observed	A space moderate Coronal Mass Ejection Tp=3 is observed for *[Country1] [State1] to [Country2] [State2] [Date] [Incident_Time]* immediately until *[hh:mm] [am/pm] [Day]*. *[Details]*.	The *[Official_Government_Agency]* has a moderate Coronal Mass Ejection Tp=3 is observed for *[Country1] [State1] to [Country2] [State2] [Incident_Time]* immediately until *[hh:mm] [am/pm] [Day]*. *[Details]*.	*[Use Automation Priority Value 7] (No action is required) [www.Official_Web_Site.gov]*	宇宙の悪夢のコロナ質量放出 Tp = 5 または G1 のために観測されます *[Country1] [State1] に [Country2] [State2] [Date] [Incident_Time]* すにまで *[hh:mm]*. *[Details]*.	宇宙の悪夢のコロナ質量放出 Tp = 5 または G1 のために観測されます *[Country1] [State1] に [Country2] [State2] [Date] [Incident_Time]* すにまで *[hh:mm]*. *[Details]*.	*[Official_Government_Agency]* 深刻な空間コロナ質量放出を有する Tp = 5 または G1 地磁気または R1 ラジオまたは S1 太陽放射が観測される *[Country1] [State1] に [Country2] [State2] [Incident_Time]* すにまで *[hh:mm]*. *[Details]*. 電力システム 電力網の変動が狂い場合があります。 宇宙船の運用衛星運用への軽微な影響が考えられます	*[Use automation priority 4] (Recommended action, see 3 tables at left) (www.Official_Web_Site.gov)* その他のシステム: 渡り鳥物は、これレベルとと高レベルで影響を受けます 、オーロラは一般的に高緯度エリアから観測されます。	スペースCME5	宇宙天気	その他
OET-185	4	space; CME4	space weather	Other		Coronal Mass Ejection *Tp=4*	SC4	spaceCME4	☒ Immediate	☒ Moderate	☒ Observed	A space moderate Coronal Mass Ejection Tp=4 is observed for *[Country1] [State1] to [Country2] [State2] [Date] [Incident_Time]* immediately until *[hh:mm] [am/pm] [Day]*. *[Details]*.	The *[Official_Government_Agency]* has a moderate Coronal Mass Ejection Tp=4 is observed for *[Country1] [State1] to [Country2] [State2] [Incident_Time]* immediately until *[hh:mm] [am/pm] [Day]*. *[Details]*.	*[Use Automation Priority Value 6] (No action is required other than to monitor the situation trend if future action is relevant) [www.Official_Web_Site.gov]*	激しい空間コロナ質量放出 Tp = 6 または G2 のために観測されます *[Country1] [State1] に [Country2] [State2] [Date] [Incident_Time]* すにまで *[hh:mm]*. *[Details]*.	激しい空間コロナ質量放出 Tp = 6 または G2 のために観測されます *[Country1] [State1] に [Country2] [State2] [Date] [Incident_Time]* すにまで *[hh:mm]*. *[Details]*	*[Official_Government_Agency]* 深刻な空間コロナ質量放出を有する Tp = 6 または G2 地磁気または R2 ラジオまたは S2 太陽放射は *[Country1] [State1] に [Country2] [State2] [Incident_Time]* すにまで *[hh:mm]*. *[Details]*. 電力システム 電力システムでは電圧アラームが発生する可能性があり、長時間の偏が安圧器の損傷を引き起こす可能性があります。 宇宙船の運用オリエンテーションへの配正は、地上制御によって必要とされる場合があります。ドラッグで可能な変更は軌道予測に影響します。	*[Use automation priority 3] (Recommended action, see 3 tables at left) (www.Official_Web_Site.gov)* その他のシステム: HF 電波伝播は高緯度で西え、オーロラはニューヨークとアイダホ上空地は 55° 地磁気ラットと同じくらい低い上限もあります。	スペースCME6	宇宙天気	その他
OET-185	5	space; CME5	space weather	Other		Coronal Mass Ejection *Tp=5, or G1*	SC5	spaceCME5	☒ Immediate	☒ Severe	☒ Observed	A space severe Coronal Mass Ejection Tp=5 or G1 is observed for *[Country1] [State1] to [Country2] [State2] Immediately [Incident_Time]* until *[hh:mm] [am/pm] [Day]*. *[Details]*. Power systems: Weak power grid fluctuations can occur. Spacecraft operations: Minor impact on satellite operations possible.	A space severe Coronal Mass Ejection Tp=5 or G1 is observed for *[Country1] [State1] to [Country2] [State2] [Incident_Time]* immediately until *[hh:mm] [am/pm] [Day]*. *[Details]*. Power systems: Weak power grid fluctuations can occur. Spacecraft operations: Minor impact on satellite operations possible.	*[Use Automation Priority Value 5] (Recommended action, see 3 tables at right). (www.Official_Web_Site.gov)* Other systems: Migratory animals are affected at this and higher levels; aurora is commonly visible at high latitudes (northern Michigan and Maine). *https://www.youtube.com/watch?v=x8ojwxNeVi0*	極期空間コロナ質量放出 Tp = 7 または G3 のために観測されます *[Country1] [State1] 宛先 [Country2] [State2] [Incident_Time]* すにまで *[hh:mm]*. *[Details]*. 電力システム 高緯度の電力システムでは電圧アラームが発生する可能性があり、長時間の偏が安圧器の損傷を引き起こす可能性があります。 宇宙船の運用オリエンテーションへの配正は、地上制御によって必要とされる場合があります。ドラッグで可能な変更は軌道予測に影響します。	極期空間コロナ質量放出 Tp = 7 または G3 のために観測されます *[Country1] [State1] 宛先 [Country2] [State2] [Date] [Incident_Time]* すにまで *[hh:mm]*. *[Details]*	*[Official_Government_Agency]* 極端なスペースコロナ質量放出を有する Tp = 7 または G3 地磁気または R3 ラジオまたは S3 太陽放射が観測される *[Country1] [State1] に [Country2] [State2] [Incident_Time]* すにまで *[hh:mm]*. *[Details]*. 電源システム: 電源システム-電圧補正が必要な場合があり、一部の配置デバイスで誤関がトリガされます。 宇宙船の動作衛星コンポーネントで表面充電が発生し、低軌道衛星でドラッグが増加する可能性があり、時きの問題に対して修正が必	*[Use automation priority 2] (Recommended action, see 3 tables at left) (www.Official_Web_Site.gov)* その他のシステム: 断続的な衛星ナビゲーションと低周波無線ナビゲーションの問題が発生する可能性があり、HF 無線は断続的であり、オーロラはイリノイ州とオレゴン州(緯度45°地磁気ラットと低いと見なされています。	スペースCME7	宇宙天気	その他
OET-185	6	space; CME6	space weather	Other	J	Coronal Mass Ejection *Tp=6 or G2*	SC6	spaceCME6	☒ Immediate	☒ Severe	☒ Observed	A severe space Coronal Mass Ejection Tp=6 or G2 is observed for *[Country1] [State1] to [Country2] [State2] [Incident_Time]* immediately until *[hh:mm] [am/pm] [Day]*. *[Details]*. Power systems: High-latitude power systems may experience voltage alarms, long-duration storms may cause transformer damage. Spacecraft operations: Corrective actions to orientation may be	A severe space Coronal Mass Ejection Tp=6 or G2 is observed for *[Country1] [State1] to [Country2] [State2] [Incident_Time]* immediately until *[hh:mm] [am/pm] [Day]*. *[Details]*. Power systems: High-latitude power systems may experience voltage alarms, long-duration storms may cause transformer damage. Spacecraft operations: Corrective actions to orientation may be	*[Use Automation Priority Value 4] (Recommended action, see 3 tables at right). (www.Official_Web_Site.gov)* Other systems: HF radio propagation can fade at higher latitudes, and aurora has been seen as low as New York and Idaho (typically 55° geomagnetic lat.). *https://www.youtube.com/watch?v=x8ojwxNeVi0*	極期空間コロナ質量放出 Tp = 8 または G4 のために観測されます *[Country1] [State1] に [Country2] [State2] [Date] [Incident_Time]* すにまで *[hh:mm]*. *[Details]*	極期空間コロナ質量放出 Tp = 8 または G4 のために観測されます *[Country1] [State1] に [Country2] [State2] [Date] [Incident_Time]* すにまで *[hh:mm]*. *[Details]*.	*[Official_Government_Agency]* 極端なスペースコロナ質量放出を有する Tp = 8 または G4 地磁気または R4 ラジオまたは S4 太陽放射が観測される *[Country1] [State1] に [Country2] [State2] [Incident_Time]* すにまで *[hh:mm]*. *[Details]*. 広範囲にわたる電圧制御の問題や一部の保護システムは、誤ってグリッドから主要な発電をトリップします 。 宇宙船の動作:悪面の充電と過跡の問題が発生する可能	*[Use automation priority 2] (Recommended action, see 3 tables at left) (www.Official_Web_Site.gov)* その他のシステム:誘導パイプライン電流予防装置、HF 電波伝播散発的、衛星ナビゲーションは同時間も劣化し、低周波無線ナビゲーションが中断し、オーロラはアラバマ州とカリフォルニア州(妨害)緯度は 45° 地磁気ラットと低いと見なされています。	スペースCME8	宇宙天気	その他
OET-185	7	space; CME7	space weather	Other	J	Coronal Mass Ejection *Tp=7 or G3*	SC7	spaceCME7	☒ Immediate	☒ Extreme	☒ Observed	An extreme space Coronal Mass Ejection Tp=7 or G3 is observed for *[Country1] [State1] to [Country2] [State2] [Incident_Time]* immediately until *[hh:mm] [Details]*.	An extreme space Coronal Mass Ejection Tp=7 or G3 is observed for *[Country1] [State1] to [Country2] [State2] [Incident_Time]* immediately until *[hh:mm] [am/pm] [Day]*. *[Details]*. Power systems: High-latitude power systems may experience voltage alarms, long-duration storms may cause transformer damage. Spacecraft operations: Corrective actions to orientation may be required by ground control; possible changes in drag affect orbit predictions.	*[Official_Government_Agency]* Has an extreme Coronal Mass Ejection Tp=7 or G3 geomagnetic or R3 radio or S3 solar radiation observed for *[Country1] [State1] to [Country2] [State2] [Incident_Time]* until *[hh:mm] [am/pm] [Day]*. *[Details]*. Power systems: Voltage corrections may be required, false alarms triggered on some protection devices. Spacecraft operations: Surface charging may occur on satellite components, drag may increase on low-Earth-orbit satellites, and corrections may be needed for orie	*[Use Automation Priority Value 3] (Recommended action, see 3 tables at right). (www.Official_Web_Site.gov)* Other systems: Intermittent satellite navigation and low-frequency radio navigation problems may occur, HF radio may be intermittent, and aurora has been seen as low as Illinois and Oregon (typically 50° geomagnetic lat.). *https://www.youtube.com/watch?v=x8ojwxNeVi0*	極期空間コロナ質量放出 Tp = 9 または G5 のために観測されます *[Country1] [State1] に [Country2] [State2] [Incident_Time]* すにまで *[hh:mm]*. *[Details]*	極期空間コロナ質量放出 Tp = 9 または G5 のために観測されます *[Country1] [State1] に [Country2] [State2] [Incident_Time]* すにまで *[hh:mm]*. *[Details]*.	*[Official_Government_Agency]* 極端なスペースコロナ質量放出を有する Tp = 9 または G5 地磁気または R5 ラジオまたは S5 太陽放射が観測される *[Country1] [State1] に [Country2] [State2] [Incident_Time]* すにまで *[hh:mm]*. *[Details]*. 電源システム: 広範囲にわたる電圧制御の問題や保護システムの問題が発生する可能性があり、一部のグリッドシステムでは完全な崩壊や停電が発生する可能性があります。変圧器は損傷を受けることがある。 宇宙船の運用:広範な表面充電、向きの問題、アップリンク/ダウンリンク、衛星の	*[Use automation priority 2] (Recommended action, see 3 tables at left) (www.Official_Web_Site.gov)* 他のシステムパイプラインの流れは数百のアンプに達し、HF 通周波無線伝播は1～2日間多くの地域で不可能であり、衛星ナビゲーションは数日間低下し、低周波無線ナビゲーションは同時間も外出する可能性があり、オーロラはフロリダ州とテキサス州(緯度)緯度は 45° 地磁気ラットと低いと見なされています。	スペースCME9	宇宙天気	その他
OET-185	8	space; CME8	space weather	Other	J	Coronal Mass Ejection *Tp=8 or G4*	SC8	spaceCME8	☒ Immediate	☒ Extreme	☒ Observed	An extreme space Coronal Mass Ejection Tp=8 or G4 is observed for *[Country1] [State1] to [Country2] [State2] [Incident_Time]* immediately until *[hh:mm] [am/pm] [Day]*. *[Details]*.	An extreme space Coronal Mass Ejection Tp=8 or G4 is observed for *[Country1] [State1] to [Country2] [State2] [Incident_Time]* immediately until *[hh:mm] [am/pm] [Day]*. *[Details]*. Power systems: Possible widespread voltage control problems and some protective systems will mistakenly trip out key assets from the grid. Spacecraft operations: May experience surface charging and tracking problems, corrections may be needed for orientation problems.	*[Use Automation Priority Value 2] (Recommended action, see 3 tables at right). (www.Official_Web_Site.gov)* Other systems: Induced pipeline currents affect preventive measures, HF radio propagation sporadic, satellite navigation degraded for hours, low-frequency radio navigation disrupted, and aurora has been seen as low as Alabama and northern California (typically 45° geomagnetic lat.). *https://www.youtube.com/watch?v=x8ojwxNeVi0*	重度のスペース警告が表示されます。*[Country1] [State1] に [Country2] [State2] [Incident_Time]* すにまで *[hh:mm]*. *[Details]*.	重度のスペース警告が表示されます。*[Country1] [State1] に [Country2] [State2] [Incident_Time]* すにまで *[hh:mm]*. *[Details]*.	重度のスペース警告が表示されます。*[Country1] [State1] に [Country2] [State2] [Incident_Time]* すにまで *[hh:mm]*. *[Details]*.	ザ・ *[Official_Government_Agency]* に対して厳しいスペース警告が出る *[Country1] [State1] に [Country2] [State2] [Incident_Time]* すにまで *[hh:mm]*. *[Details]*. *(The Coronal Mass Ejection alerts CIET-1855 to CIET-1859 are recommended if data is available)*	*[Use automation priority 3] (Recommended action, for G4 see table at left) (www.Official_Web_Site.gov)*	宇宙警戒中	宇宙天気	その他

OET-185	9	space; CME9	space weather	Other	J	Coronal Mass Ejection Tp=9 or G5	SC9	spaceCME9	⊠ Immediate	⊠ Extreme	⊠ Observed	An extreme space Coronal Mass Ejection Tp=9 or G5 is observed for [County1] [State1] to [County2] [State2] {Incident_Time} immediately until [hh:mm] [am/pm] [Day]. {Details}.	An extreme space Coronal Mass Ejection Tp=9 or G5 is observed for [County1] [State1] to [County2] [State2] {Incident_Time} immediately until [hh:mm] [am/pm] [Day]. {Details}. Power systems: Widespread voltage control problems and protective system problems can occur, some grid systems may experience complete collapse or blackouts. Transformers may experience damage. Spacecraft operations: May experience extensive surface charging, problems with orientation, uplink/downlink and tracking satellites.	An extreme space Coronal Mass Ejection Tp=9 or G5 is observed for [County1] [State1] to [County2] [State2] {Date} {Incident_Time} immediately until [hh:mm] [am/pm] [Day]. {Details}.	{Official_Government_Agency} has an extreme space Coronal Mass Ejection Tp=9 or G5 geomagnetic or R5 radio or S5 solar radiation is observed for[County1] [State1] to [County2] [State2] {Incident_Time} immediately until [hh:mm] [am/pm] [Day]. {Details}. Power systems: Widespread voltage control problems and protective system problems can occur, some grid systems may experience complete collapse or blackouts. Transformers may experience damage. Spacecraft operations: May experience extensive surface charging, problems with orientation, uplink/downlink and tracking satellites.	{Use Automation Priority Value 2} {Recommended action, see 3 tables at right}.{www.Official_Web_Site.gov}. Other systems: Pipeline currents can reach hundreds of amps, HF (high frequency) radio propagation may be impossible in many areas for one to two days, satellite navigation may be degraded for days, low-frequency radio navigation can be out for hours, and aurora has been seen as low as Florida and southern Texas (typically 40° geomagnetic lat.). https://www.youtube.com/watch?v=sBxjwzKwVl0	2	厳しいスコール気象警報が観測される [City] [County] [State] すぐに {Incident_Time} まで [hh:mm]. {Details}.	厳しいスコール気象警報が観測される [City] [County] [State] すぐに {Incident_Time} まで [hh:mm]. {Details}.	厳しいスコール気象警報が観測される [City] [County] [State] すぐに {Date} {Incident_Time} まで [hh:mm]. {Details}.	ザ・{Official_Government_Agency} に対して厳しいスコール気象警報が観測されている {City} [County] [State] {Incident_Time} 迄 [hh:mm]. {Details}.	天候に合わせて適切な服装をしてください。道路が滑りやすくなるように注意深く運転してください。{www.Official_Web_Site.gov}	スコール	天気、海洋	気象学
OET-185	W	space; W	space weather	Other	J	magnetic storm, stellar flare, Carrington event etc.	SFW	spaceW	⊠ Immediate	⊠ Severe	⊠ Observed	A severe space warning is observed for [County1] [State1] to [County2] [State2] {Incident_Time} immediately until [hh:mm] [am/pm] [Day]. {Details}.	A severe space warning is observed for [County1] [State1] to [County2] [State2] {Incident_Time} immediately until [hh:mm] [am/pm] [Day]. {Details}.	A severe space warning is observed for [County1] [State1] to [County2] [State2] {Date} {Incident_Time} immediately until [hh:mm] [am/pm] [Day]. {Details}.	The {Official_Government_Agency} has a severe space warning observed for [County1] [State1] to [County2] [State2] {Incident_Time} immediately until [hh:mm] [am/pm] [Day]. {Details}. {The Coronal Mass Ejection alerts OET-185;0 to OET-185;9 are recommended if data is available}	{Use Automation Priority Value 3} {Recommended action, for G4 see table at right}.{www.Official_Web_Site.gov}	3	激しい暴風警報が発する可能性が高い [City] [County] [State] {Incident_Time} すぐに まで [hh:mm]. {Details}.	激しい暴風警報が発する可能性が高い [City] [County] [State] {Incident_Time} すぐに まで [hh:mm]. {Details}.	激しい暴風警報が発する可能性が高い [City] [County] [State] {Date} {Incident_Time} すぐに まで [hh:mm]. {Details}.	ザ・{Official_Government_Agency} 激しい荒天警報を発する可能性が高い激しい荒天警報を発する可能性が高い {City} [County] [State] {Incident_Time} すぐに まで [hh:mm]. {Details}.	天候に合わせて適切な服装をしてください。道路が滑りやすくなるように注意深く運転してください。{www.Official_Web_Site.gov}	嵐	天気、海洋	気象学
OET-186		squall	weather, marine	Meteorological	B		WSQ	squall	⊠ Immediate	⊠ Severe	⊠ Observed	A severe squall weather warning is observed for [City] [County] [State]. Immediately {Incident_Time} until [hh:mm] [am/pm] [Day]. {Details}.	A severe squall weather warning is observed for [City] [County] [State]. Immediately {Incident_Time} until [hh:mm] [am/pm] [Day] . {Details}.	A severe squall weather warning is observed for [City] [County] [State]. Immediately {Date} {Incident_Time} until [hh:mm] [am/pm] [Day]. {Details}.	The {Official_Government_Agency} has a severe squall weather warning observed for {City} [County] [State] {Incident_Time} until [hh:mm] [am/pm] [Day].	Dress appropriately for the weather. Drive carefully as roads may become slippery. {www.Official_Web_Site.gov}	4	{Incident_Time} 嵐の運河や雨水排水管は、深刻な警告の可能性が高いです [location] [City] [County] [State] [hh:mm] すぐに まで [hh:mm]. {Details}.	{Incident_Time} 嵐の運河や雨水排水管は、深刻な警告の可能性が高いです [location] [City] [County] [State] [hh:mm] すぐに まで [hh:mm]. {Details}.	{Date} {Incident_Time} 嵐の運河や雨水排水管は、深刻な警告の可能性が高いです [location] [City] [County] [State] [hh:mm] すぐに まで [hh:mm]. {Details}.	ザ・{Official_Government_Agency} 暴風雨の運河や雨水管を持っている深刻な警告が [location] [City] [County] [State] {Incident_Time}	雨水路や雨水管からの排出を避けてください。水は速く動いている可能性があり、溺死を引き起こす可能性があります。これは、洪水の間に発生する可能性があります。	雨水管	ユーティリティの問題	インフラ
OET-187		storm	weather, marine	Meteorological	B		SOW	storm	⊠ Immediate	⊠ Severe	⊠ Likely	A severe storm warning is likely for [City] [County] [State] {Incident_Time} immediately until [hh:mm] [am/pm] [Day]. {Details}.	A severe storm warning is likely for [City] [County] [State] {Incident_Time} immediately until [hh:mm] [am/pm] [Day]. {Details}.	A severe storm warning is likely for [City] [County] [State] {Date} {Incident_Time} immediately until [hh:mm] [am/pm] [Day]. {Details}.	The {Official_Government_Agency} has a severe stormy weather warning likely for {City} [County] [State] {Incident_Time} immediately until [hh:mm] [am/pm] [Day]. {Details}.	Dress appropriately for the weather. Drive carefully as roads may become slippery. {www.Official_Web_Site.gov}	4	{Incident_Time} 中程度の高潮/沿岸洪水が発生する可能性が高い {Short_Area] [City] [County] [State}. [Recommended Action] すぐに まで {hh:mm} {am/pm}.	{Incident_Time} 中程度の高潮/沿岸洪水が発生する可能性が高い {Short_Area] [City] [County] [State}. [Recommended Action] すぐに まで {hh:mm} {am/pm}.	{Date} {Incident_Time} 中程度の高潮/沿岸洪水が発生する可能性が高い {Short_Area] [City] [County] [State}. [Recommended Action] すぐに まで {hh:mm} {am/pm}.	{Official_Government_Agency} 中程度の高潮または沿岸洪水を出した {City} {County} {State}. で {Incident_Time} {Day}, [Describe the incident, hazard and its consequences]. これはの人々に影響を与える可能性があります {location} で {Area] [City] [County] [State} 含む [Describe location by reference to obvious geographic features, such as roads and rivers, rather than with abstract descriptions such as a one-mile, 1.8 kyd or 1.6 km radius of some intersection. The preferred method of describing the area should use compass directions and neighborhood and	高台に移動します。大きな波によって侵食される可能性のある海辺の道路を避けてください。洪水を通って運転しようとしないでください, 振り向くと、別の方法を行きます. {www.Official_Web_Site.gov}	高潮	天気、洪水	気象学
OET-188		storm drains	utility issue	Infrastructure			SDC	stormWat	⊠ Expected	⊠ Severe	⊠ Likely	{Incident_Time} A storm canal or storm drain severe warning is likely for [location] [City] [County] [State] [hh:mm] expected until [hh:mm] [am/pm] [Day]. {Details}.	{Incident_Time} A storm canal or storm drain severe warning is likely for [location] [City] [County] [State] [hh:mm] expected until [hh:mm] [am/pm] [Day]. {Details}.	{Date} {Incident_Time} A storm canal or storm drain severe warning is likely for [location] [City] [County] [State] [hh:mm] expected until [hh:mm] [am/pm] [Day]. {Details}.	The {Official_Government_Agency} has a storm canal or storm drain severe warning is likely for [location] [City] [County] [State] {Incident_Time} expected until [hh:mm] [am/pm] [Day]. {Details}.	Avoid discharge from storm canals or storm drains. The water may be fast moving and could cause drowning. This may occur during flooding. {www.Official_Web_Site.gov}	8	{Incident_Time} 深刻な高潮/沿岸洪水の可能性が高い {Short_Area] [City] [County] [State}. [Recommended Action] すぐに まで {hh:mm} {am/pm}.	{Incident_Time} 深刻な高潮/沿岸洪水の可能性が高い {Short_Area] [City] [County] [State}. [Recommended Action] すぐに まで {hh:mm} {am/pm}.	{Date} {Incident_Time} 深刻な高潮/沿岸洪水の可能性が高い {Short_Area] [City] [County] [State}. [Recommended Action] すぐに まで {hh:mm} {am/pm}.	{Incident_Time} ザ・{Official_Government_Agency} で深刻な高潮や沿岸洪水を発生した可能性が高い [location] に {City} {County} {State}. すぐにで {Incident_Time} {Day}, [Describe the incident, hazard and its consequences]. これはの人々に影響を与える可能性があります {Area] [City] [County] [State} 含む [Describe location by reference to obvious geographic features, such as roads and rivers, rather than with abstract descriptions such as a one-mile, 1.8 kyd or 1.6 km radius of some intersection. The preferred method of describing the area should use compass directions and neighborhood and	高台に移動します。大きな波によって侵食される可能性のある海辺の道路は避けてください。洪水の中をドライブしたり、向きを変えたり、別の方向に進んだりしないでください。水には怪我の原因となる破片が含まれている可能性がありますので、避けてください。{www.Official_Web_Site.gov}	高潮	天気、洪水	気象学
OET-189	A	storm surge; A	weather, flood	Meteorological	B	(see OET-042, OET-081)	SSA	stormSurgeAd	⊠ Immediate	⊠ Moderate	⊠ Likely	{Incident_Time} Moderate storm surge/coastal flooding likely in {Short_Area] [City] [County] [State}. [Recommended Action] immediately until [hh:mm] [am/pm] [Day].	{Incident_Time} Moderate storm surge/coastal flooding likely in {Short_Area] [City] [County] [State}. [Recommended Action] immediately until [hh:mm] [am/pm] [Day].	{Date} {Incident_Time} Moderate storm surge/coastal flooding likely in {Short_Area] [City] [County] [State}. [Recommended Action] immediately until [hh:mm] [am/pm] [am/pm].	{Official_Government_Agency} has issued a moderate storm surge or coastal flooding likely at [location] in {City} {County} {State}. At {Incident_Time} {Day}, [Describe the incident, hazard and its consequences]. This may impact people in {Area] [City] [County] [State] including [Describe location by reference to obvious geographic features, such as roads and rivers, rather than with abstract descriptions such as a one-mile, 1.8 kyd or 1.6 km radius of some intersection. The preferred method of describing the area should use compass directions and neighborhood and landmark names where appropriate.]	Move to higher ground. Avoid seaside roads that may be eroded by large waves. Do not attempt to drive through floodwaters, turn around and go another way. {www.Official_Web_Site.gov}	5	{Incident_Time} で観測された極端な高潮/沿岸洪水 {Short_Area] [City] [County] [State}. [Recommended Action] すぐに まで {hh:mm} {am/pm}.	{Incident_Time} で観測された極端な高潮/沿岸洪水 {Short_Area] [City] [County] [State}. [Recommended Action] すぐに まで {hh:mm} {am/pm}.	{Date} {Incident_Time} で観測された極端な高潮/沿岸洪水 {Short_Area] [City] [County] [State}. [Recommended Action] すぐに まで {hh:mm} {am/pm}.	{Official_Government_Agency} で極端な沿岸洪水を発行しました [location] に {City} {County} {State}. すぐにで {Incident_Time} {Day}, [Describe the incident, hazard and its consequences]. これはの人々に影響を与えます {Area] [City] [County] [State} 含む [Describe location by reference to obvious geographic features, such as roads and rivers, rather than with abstract descriptions such as a one-mile, 1.8 kyd or 1.6 km radius of some intersection. The preferred method of describing the area should use compass directions and neighborhood and landmark names where appropriate.]	高台に移動します。大きな波によって侵食される可能性のある海辺の道路は避けてください。洪水の中をドライブしたり、向きを変えたり、別の方向に進んだりしないでください。水には怪我の原因となる破片が含まれている可能性がありますので、避けてください。{www.Official_Web_Site.gov}	高潮	天気、洪水	気象学
OET-189	E	storm surge; E	weather, flood	Meteorological	B	(see OET-042, OET-081)	SSW	stormSurgeW	⊠ Immediate	⊠ Severe	⊠ Likely	{Incident_Time} Severe storm surge/coastal flooding likely in {Short_Area] [City] [County] [State}. [Recommended Action] immediately until [hh:mm] [am/pm] [Day].	{Incident_Time} Severe storm surge/coastal flooding likely in {Short_Area] [City] [County] [State}. [Recommended Action] immediately until [hh:mm] [am/pm] [Day].	{Date} {Incident_Time} Severe storm surge/coastal flooding likely in {Short_Area] [City] [County] [State}. [Recommended Action] immediately until [hh:mm] [am/pm] [am/pm].	{Incident_Time} The {Official_Government_Agency} has issued a severe storm surge or coastal flooding likely at [location] in {City} {County} {State}. Immediately at {Incident_Time} {Day}, [Describe the incident,	Move to higher ground. Avoid seaside roads that may be eroded by large waves. Do not attempt to drive through floodwaters, turn around and go another way. Water may contain debris that can cause injuries, so avoid it.	3	重度の構造火災が発生する {Short_Area] [City] [County] [State}. [Description & Recommended Action] すぐに {Incident_Time} まで {hh:mm} {am/pm}.	重度の構造火災が発生する {Short_Area] [City] [County] [State}. [Description & Recommended Action] すぐに {Incident_Time} まで {hh:mm} {am/pm}.	重度の構造火災が発生する {Short_Area] [City] [County] [State}. [Description & Recommended Action] すぐに {Date} {Incident_Time} まで {hh:mm} {am/pm}.	ザ・{Official_Government_Agency} で見られる重度の構造火災がある {Short_Area] [City] [County} {State}. すぐにで {Incident_Time} {Day}, [Describe the incident, hazard and its	エリアを避けてください。{www.Official_Web_Site.gov}	建物火災	火	火
OET-189	W	storm surge; W	weather, flood	Meteorological	B	(see OET-042, OET-081)	SSW	stormSurge	⊠ Immediate	⊠ Extreme	⊠ Observed	{Incident_Time} Extreme storm surge/coastal flooding observed in {Short_Area] [City] [County] [State}.	{Incident_Time} Extreme storm surge/coastal flooding observed in {Short_Area] [City] [County] [State}.	{Date} {Incident_Time} Extreme storm surge/coastal flooding observed in {Short_Area] [City] [County] [State}.	{Incident_Time} The {Official_Government_Agency} has issued an extreme coastal flooding at [location] in {City}	Move to higher ground. Avoid seaside roads that may be eroded by large waves. Do not attempt to drive through floodwaters,	3	観測された重度の海洋うねりが予想される [County] [State] {Incident_Time} まで [hh:mm]. {Details}.	観測された重度の海洋うねりが予想される [County] [State] {Incident_Time} まで [hh:mm]. {Details}.	観測された重度の海洋うねりが予想される [County] [State] {Incident_Time} まで [hh:mm]. {Details}.	ザ・{Official_Government_Agency} に対して観測された重度の海洋のうねりがある	{Recommended action}. {www.Official_Web_Site.gov}	うねり	マリン	安全、輸送

OET-190		structure fire	fire	Fire		FBW	urbanFire	☒ Immediate	☒ Severe	☒ Observed	A severe structure fire is observed for *{Short_Area] [City] [County] [State}. [Description & Recommended Action]* immediately *{Incident_Time}* until *[hh:mm] [am/pm].*	A severe structure fire is observed for *{Short_Area] [City] [County] [State}. [Description & Recommended Action]* immediately *{Incident_Time}* until *[hh:mm] [am/pm].*	A severe structure fire is observed for *{Short_Area] [City] [County] [State}. [Description & Recommended Action]* immediately *{Incident_Time}* until *[hh:mm] [am/pm] .*	A severe structure fire is observed for *{Short_Area] [City] [County] [State}. [Description & Recommended Action]* immediately *{Date} {Incident_Time}* until *[hh:mm] [am/pm].*	The *{Official_Government_Agency}* has a severe structure fire observed in *{Short_Area] [City] [County} {State}*. Immediately at *{Incident_Time} {Day}, [Describe the incident, hazard and its consequences].*	Please avoid the area. *{www.Official_Web_Site.gov}*	3	*{Incident_Time}* 重度 *{9_1_1}* で観察される定期的な電話の停止 *{Short_Area] [City] [County] [State}.* 使用することを期待する *[Alternative_Emergency_Number]* 緊急時のみ。	*{Incident_Time}* 重度 *{9_1_1}* で観察される定期的な電話の停止 *{Short_Area] [City] [County] [State}.* 使用することを期待する *[Alternative_Emergency_Number]* 緊急時のみ。	*{Date} {Incident_Time}* 重度 *{9_1_1}* で観察される定期的な電話の停止 *{Short_Area] [City] [County] [State}.* 使用することを期待する *[Alternative_Emergency_Number]* 緊急時のみ。	*{Official_Government_Agency}* 重度のため、代替緊急電話番号を持っています *{9_1_1}* で観察される定期的な電話停止 *{City} {County} {State}*. 通常の電話サービスが停止しています。 予想される予定 *{Incident_Time} {Day}, [Describe the incident, hazard and its consequences].* 影響を受ける地域 *{Area] [City] [County] [State}* 含める *[Describe location by reference to obvious geographic features, such as roads and rivers, rather than with abstract descriptions such as a one-mile, 1.8 kyd or 1.6 km*	している場合に緊急電話をかける必要がある場合は、別の手段を使用します。で重大な緊急事態が発生した場合 *{Area] [City] [County},* そして *{9_1_1}* 動作しない、代替緊急電話番号を呼び出す: *[Alternative_Emergency_Number]* 通常の緊急電話番号が修理されるまで、緊急時の代替番号*[Alternative_Emergency_Number]* は重大な緊急事態に備えています。このメッセージは *{Message_Duration}* 以降、必要に応じて更新されます。 詳細については、{手順}を確認してください。*{www.Official_Web_Site.gov}*、またはローカル ニュース	電話：停止（携帯電話：固定電話などを参照）	インフラの問題	インフラ
OET-191		swells	marine	Safety, Transport E		SLL	largeSwell	☒ Expected	☒ Severe	☒ Observed	Severe marine swells observed is expected for *[County] [State] {Incident_Time}* until *[hh:mm] [am/pm]. {Details}.*	Severe marine swells observed are expected for *[County] [State] {Incident_Time}* until *[hh:mm] [am/pm]. {Details}.*		Severe marine swells observed are expected for *[County] [State] {Incident_Time}* until *[hh:mm] [am/pm]. {Details}.*	The *{Official_Government_Agency}* has severe marine swells observed for *[County] [State] {Date} {Incident_Time}* immediately until *{endDate} [hh:mm]. {Details}.*	*{Recommended action}. {www.Official_Web_Site.gov}*	4	*{Incident_Time} {9_1_1}* その他の電話 *{Description}* に *{Short_Area] [City] [County] [State}. [Alternative_Emergency_Number]* 緊急時のみ。	*{Incident_Time} {9_1_1}* その他の電話 *{Description}* に *{Short_Area] [City] [County] [State}. [Alternative_Emergency_Number]* 緊急時のみ。	*{Date} {Incident_Time} {9_1_1}* その他の電話 *{Description}* に *{Short_Area] [City] [County] [State}. [Alternative_Emergency_Number]* 緊急時のみ。	ザ・ *{Official_Government_Agency}* ので代替緊急電話番号を持っています {9_1_1} *{Description}* に *{City} {County} {State}.* 他の電話サービスが停止しています。 で *{Incident_Time} {Day}, [Describe the incident, hazard and its consequences].* 影響を受ける地域 *{Area] [City] [County] [State}* 含める *[Describe location by reference to obvious geographic features, such as roads and rivers, rather than with abstract descriptions such as a one-mile, 1.8 kyd or 1.6 km radius of some intersection. The preferred method of describing the area should use compass directions and*	他の電話サービスが停止している場合に緊急電話をかける必要がある場合は、別の手段を使用します。で重大な緊急事態が発生した場合 *{Area] [City] [County},* そして *{9_1_1}* 動作しない場合は、代替緊急電話番号を呼び出します: *[Alternative_Emergency_Number]* 通常の緊急電話番号が修理されるまで、緊急時の代替番号*[Alternative_Emergency_Number]* は重大な緊急事態に備えています。このメッセージは *{Message_Duration}* 以降、必要に応じて更新されます。 詳細については、*{www.Official_Web_Site.gov}* を確認するか、ローカル ニュース メディアに合わせて調整してください。重大な緊急事態を除き、*[Alternative_Em*	電話：その他	ユーティリティの問題	インフラ
OET-192	E	telephone: outage (see mobile: landline or other)	infrastructure issu	Infrastructure	(see MTS, PTS, or UTT. VOIP phones are on computer network)	UTE	telephoneEmg	☒ Expected	☒ Severe	☒ Observed	*{Incident_Time}* Severe *{9_1_1}* and regular phone outage observed in *{Short_Area] [City] [County] [State}.* Expect to use *[Alternative_Emergency_Number]* for emergency only (if accesible).	*{Incident_Time}* Severe *{9_1_1}* and regular phone outage observed in *{Short_Area] [City] [County] [State}.* Expect to use *[Alternative_Emergency_Number]* for emergency only (if accessible).	*{Incident_Time}* Severe *{9_1_1}* and regular phone outage observed in *{Short_Area] [City] [County] [State}.* Expect to use *[Alternative_Emergency_Number]* for emergency only (if accessible).	*{Date} {Incident_Time}* Severe *{9_1_1}* and regular phone outage observed in *{Short_Area] [City] [County] [State}.* Expect to use *[Alternative_Emergency_Number]* for emergency only lif accessible).	The *{Official_Government_Agency}* has an alternate emergency number because of a severe *{9_1_1}* and regular telephone outage observed in *{City} {County} {State}*. Regular telephone service is having an outage. Expected at *{Incident_Time} {Day}, [Describe the incident, hazard and its consequences].* Areas affected in *{Area] [City] [County] [State}* include *[Describe location by reference to obvious geographic features, such as roads and rivers, rather than with abstract descriptions such as a one-mile, 1.8 kyd or 1.6 km radius of some intersection. The preferred method of describing the*	Use a different means if you need to make an emergency call as regular phone service is having an outage. If you have a serious emergency in *{Area] [City] [County},* and *{9_1_1}* does not work, call the alternate emergency number: *[Alternative_Emergency_Number].* The alternate emergency number (if accessible), *[Alternative_Emergency_Number]*, will be available for serious emergencies until the normal emergency number is repaired. This message will be updated in *{Message_Duration}*, or sooner if needed. For more information, check *{Instructions}. {www.Official_Web_Site.gov}*, or tune to local news media. Please do not call	8	期待される *{Incident_Time}* テロ攻撃は非常に可能性が低い *{Short_Area] [City] [County] [State}.*	期待される *{Incident_Time}* テロ攻撃は非常に可能性が低い *{Short_Area] [City] [County] [State}.*	期待される *{Incident_Time}* テロ攻撃は非常に可能性が低い *{Short_Area] [City] [County] [State}.*	ザ・ *{Official_Government_Agency}* テロリズムに関する可能性が非常に低く、低い(緑の)声明を持っている *[Event/Hazard]* で発生する可能性があります *{Area] [City] [County] [State}* 面積。 予想される予定 *{Date} {Incident_Time} {Day}, [Official Source]* 報告 *[Describe the incident, hazard and its consequences].* この警告は、次のユーザーに影響を与えます *{Area] [City] [County] [State}*, 含む *[Describe location by reference to obvious geographic features, such as roads and rivers, rather than with abstract descriptions such as a one-mile, 1.8 kyd or 1.6 km radius of some*	*{www.Official_Web_Site.gov}*	テロの脅威が低い	犯罪行為	安全性
OET-192	T	telephone: other	utility issue	Infrastructure		UTT	telephone	☒ Expected	☒ Severe	☒ Likely	*{Incident_Time} {9_1_1}* and other phone *{Description}* in *{Short_Area] [City] [County] [State}. [Alternative_Emergency_Number]* for emergency only.	*{Date} {Incident_Time} {9_1_1}* and other phone *{Description}* in *{Short_Area] [City] [County] [State}. [Alternative_Emergency_Number]* for emergency only.	*{Date} {Incident_Time} {9_1_1} {Description}* in *{Short_Area] [City] [County] [State}. [Alternative_Emergency_Number]* for emergency only.	*{Date} {Incident_Time} {9_1_1}* and other phone *{Description}* in *{Short_Area] [City] [County] [State}. [Alternative_Emergency_Number]* for emergency only.	The *{Official_Government_Agency}* has an alternate emergency number because of a *{9_1_1}* telephone *{Description}* in *{City} {County} {State}.* Other telephone service is having an outage. At *{Incident_Time} {Day}, [Describe the incident, hazard and its consequences].* Areas affected in *{Area] [City] [County] [State}* include *[Describe location by reference to obvious geographic features, such as roads and rivers, rather than with abstract descriptions such as a one-mile, 1.8 kyd or 1.6 km radius of some intersection. The preferred method of describing the area should use compass directions and*	Use a different means if you need to make an emergency call as other phone service is having an outage. If you have a serious emergency in *{Area] [City] [County}*, and *{9_1_1}* does not work, call the alternate emergency number: *[Alternative_Emergency_Number].* The alternate emergency number, *[Alternative_Emergency_Number]*, will be available for serious emergencies until the normal emergency number is repaired. This message will be updated in *{Message_Duration}*, or sooner if needed. For more information, check *{www.Official_Web_Site.gov}*, or tune to local news media. Please do not call	8	期待される *{Incident_Time}* テロ攻撃は適度に可能だが、可能性は低い *{Short_Area] [City] [County] [State}.*	期待される *{Incident_Time}* テロ攻撃は適度に可能だが、可能性は低い *{Short_Area] [City] [County] [State}.*	期待される *{Incident_Time}* テロ攻撃は適度に可能だが、可能性は低い *{Short_Area] [City] [County] [State}.*	ザ・ *{Official_Government_Agency}* 危険な理由から、適度に可能または可能性の低い(青い)テロ勧告を持っている *[Event/Hazard]* で発生する可能性があります *{Area] [City] [County] [State}* 面積。 予想される予定 *{Date} {Incident_Time} {Day}, [Official Source]* 報告 *[Describe the incident, hazard and its consequences].* この警告は、次のユーザーに影響を与える可能性があります *{Area] [City] [County] [State}*, 含む *[Describe location by reference to obvious geographic features, such as roads and rivers, rather than with abstract descriptions such as a one-mile, 1.8 kyd or 1.6 km*	*{www.Official_Web_Site.gov}*	中程度のテロの脅威	犯罪行為	安全性
OET-193	1	terrorist threat lov	criminal activity	Safety	LOW – an attack is highly unlikely. (UK level), LOW (DHS green).	STS	terrorist1	☒ Expected	☒ Minor	☒ Unlikely	Expected *{Incident_Time}* terrorist attack highly unlikely in *{Short_Area] [City] [County] [State}.*	Expected *{Incident_Time}* terrorist attack highly unlikely in *{Short_Area] [City] [County] [State}.*	Expected *{Incident_Time}* terrorist attack highly unlikely in *{Short_Area] [City] [County] [State}.*	Expected *{Incident_Time}* terrorist attack highly unlikely in *{Short_Area] [City] [County] [State}.*	The *{Official_Government_Agency}* has a highly unlikely, low or green statement regarding terrorist activity *[Event/Hazard]* which might occur in the *{Area] [City] [County] [State}* area. Expected at *{Date} {Incident_Time} {Day}, [Official Source]* reported *[Describe the incident, hazard and its consequences].* This warning impacts people in *{Area] [City] [County] [State}*, including *[Describe location by reference to obvious geographic features, such as roads and rivers, rather than with abstract descriptions such as a one-mile, 1.8 kyd or 1.6 km radius of some intersection. The preferred method of describing the*	*{www.Official_Web_Site.gov}*	6	期待される *{Incident_Time}* 深刻なテロ攻撃が起こりそうだ*{Short_Area] [City] [County] [State}.*	期待される *{Incident_Time}* 深刻なテロ攻撃が起こりそうだ*{Short_Area] [City] [County] [State}.*	期待される *{Incident_Time}* 深刻なテロ攻撃が起こりそうだ*{Short_Area] [City] [County] [State}.*	ザ・ *{Official_Government_Agency}* 危険のために、かなり、おそらく(黄色)の深刻なテロを持っている *[Event/Hazard]* で発生する可能性があります *{Area] [City] [County] [State}* 面積。 予想される予定 *{Date} {Incident_Time} {Day}, [Official Source]* 報告 *[Describe the incident, hazard and its consequences].* この警告は、次のユーザーに影響を与えます *{Area] [City] [County] [State}*, 含む *[Describe location by reference to obvious geographic features, such as roads and rivers, rather than with abstract descriptions such as a one-mile, 1.8 kyd or 1.6 km radius of some*	講じる。不審なアクティビティを報告する *{Official_Government_Agency}. {www.Official_Web_Site.gov}*	実質的なテロの脅威	犯罪行為	安全性
OET-193	2	terrorist threat mc	criminal activity	Safety	MODERATE – an attack is possible but not likely (UK level), GUARDED (DHS blue)	ST2	terrorist2	☒ Expected	☒ Moderate	☒ Unlikely	Expected *{Incident_Time}* Terrorist attack moderately possible but unlikely in *{Short_Area] [City] [County] [State}.*	Expected *{Incident_Time}* Terrorist attack moderately possible but unlikely in *{Short_Area] [City] [County] [State}.*	Expected *{Incident_Time}* Terrorist attack moderately possible but unlikely in *{Short_Area] [City] [County] [State}.*	Expected *{Incident_Time}* Terrorist attack moderately possible but unlikely in *{Short_Area] [City] [County] [State}.*	The *{Official_Government_Agency}* has a moderately possible or unlikely or blue terrorist advisory because of a dangerous *[Event/Hazard]* which might occur in the *{Area] [City] [County] [State}* area. Expected at *{Date} {Incident_Time} {Day}, [Official Source]* reported *[Describe the incident, hazard and its consequences].* This warning may impact people in *{Area] [City] [County] [State}*, including *[Describe location by reference to obvious geographic features, such as roads and rivers, rather than with abstract descriptions such as a one-mile, 1.8 kyd or 1.6 km radius of some intersection. The preferred*	*{www.Official_Web_Site.gov}*	5	期待される *{Incident_Time}* テロ活動が極端であるため、極端なテロ攻撃が発生する可能性が高い *{Short_Area] [City] [County] [State}.* エリアを避けてください。	期待される *{Incident_Time}* テロ活動が極端であるため、極端なテロ攻撃が発生する可能性が高い *{Short_Area] [City] [County] [State}.* エリアを避けてください。	期待される *{Date} {Incident_Time}* テロ活動が極端であるため、極端なテロ攻撃が発生する可能性が高い *{Short_Area] [City] [County] [State}.* エリアを避けてください。	ザ・ *{Official_Government_Agency}* 極端な可能性が高い(オレンジ色の)攻撃のために緊急警告があります。テロリストの活動は極端です *{Area] [City] [County] [State}* 面積。 予想される予定 *{Incident_Time} {Day}, [Official Source]* 報告 *[Describe the incident, hazard and its consequences].* この警告は、次のユーザーに影響を与えます *{Area] [City] [County] [State}*, 含む *[Describe location by reference to obvious geographic features, such as roads and rivers, rather than with abstract descriptions such as a one-mile, 1.8 kyd or 1.6 km radius of some intersection. The*	救急隊員は現在、この事件に対応しており、地元当局者は状況を監視しています。 安全を保ち、緊急対応を妨げないように、このエリアは今後の通知まで避けてください。 テロ活動は、さらなる通知まで有効なまま厳しい警告です。このメッセージは *{Message_Duration}* 以降、必要に応じて更新されます。 詳細については、*{www.Official_Web_Site.gov}* を確認するか、ローカル ニュース メディアに合わせて調整してください。重大な緊急事態を報告する場合を除き、*{9_1_1}* に電話しないでください。	深刻なテロ活動	犯罪行為	安全性

OET-209	3	volcano; 3	geophysical	Geological	F	Volcanic Explosivity or risk Index (VEI) (an estimate)	VO3	volcano3	☒ Immediate	☒ Severe	☒ Observed
OET-209	4	volcano; 4	geophysical	Geological	F	Volcanic Explosivity or risk Index (VEI) (an estimate)	VO4	volcano4	☒ Immediate	☒ Extreme	☒ Observed
OET-209	5	volcano; 5	geophysical	Geological	F	Volcanic Explosivity or risk Index (VEI) (an estimate)	VO5	volcano5	☒ Immediate	☒ Extreme	☒ Observed
OET-209	6	volcano; 6	geophysical	Geological	F	Volcanic Explosivity or risk Index (VEI) (an estimate)	VO6	volcano6	☒ Immediate	☒ Extreme	☒ Observed
OET-209	7	volcano; 7	geophysical	Geological	F	Volcanic Explosivity or risk Index (VEI) (an estimate)	VO7	volcano7	☒ Immediate	☒ Extreme	☒ Observed
OET-209	8	volcano; 8	geophysical	Geological	F	Volcanic Explosivity or risk Index (VEI) (an estimate)	VO8	volcano8	☒ Immediate	☒ Extreme	☒ Observed
OET-209	9	volcano' 9	geophysical	Geological	F	Volcanic Explosivity or risk Index (VEI) (an estimate)	VO9	volcano9	☒ Immediate	☒ Extreme	☒ Observed
OET-209	O	volcanic eruption	geophysical	Geological	F		VOW	volcano	☒ Immediate	☒ Extreme	☒ Observed
OET-210		volcanic lahar	geophysical	Geological			VHW	lahar	☒ Immediate	☒ Extreme	☒ Observed
OET-211		volcanic lava	warning	Geological	F		VLW	lavaFlow	☒ Immediate	☒ Extreme	☒ Observed
OET-212		waste management	utility issue	Infrastructure			UTR	Waste	☒ Expected	☒ Severe	☒ Likely
OET-213		water	utility issue, water hazard	Infrastructure, Health		other than BWW, CWW and WQA	WTA	drinkingWateAd	☒ Immediate	☒ Extreme	☒ Observed
OET-213	R	water; usage restriction	utility issue	Infrastructure		(e.g. when reservoir low)	WUR	watRestrict	☒ Expected	☒ Severe	☒ Observed
OET-214	W	water main break	utility issue; water hazard	Infrastructure			WMW	breakH2O	☒ Immediate	☒ Extreme	☒ Observed
OET-215		waterspout	marine	Meteorological	B		TPW	torWater	☒ Immediate	☒ Severe	☒ Observed

OET-209	VO3	Severe Volcanic Explosivity or Risk 3 observed {Date} {Incident_Time} immediately for [Area] [City] [County] [State] until further notice	Severe Volcanic Explosivity or Risk 3 observed {Date} {Incident_Time} immediately for [Area] [City] [County] [State] until further notice. Leave the area.	Severe Volcanic Explosivity or Risk 3 observed {Date} {Incident_Time} immediately for [Area] [City] [County] [State] until further notice. Leave the area.	Severe Volcanic Explosivity or Risk 3 observed {Date} {Incident_Time} immediately for [Area] [City] [County] [State] until further notice	The {Official_Government_Agency} has a severe volcanic Explosivity or Risk 3 observed for {Short_Area] [City] [County] [State]. [Description & Recommended Action] immediately {Date} {Incident_Time} until further notice.	volcanic gases and ash may be advisable. HVAC evaporators may become contaminated and condensers become clogged. If staying, check that the potable water supply is adequate and secure. This may mean disconnecting roof supply to storage tank and protection against earthquakes for example. {Instructions}. {www.Official_Web_Site.gov
OET-209	VO4	Extreme Volcanic Explosivity or Risk 4 observed {Date} {Incident_Time}. Immediately for [Area] [City] [County] [State] until further notice	Extreme Volcanic Explosivity or Risk 4 observed {Date} {Incident_Time}. Immediately for [Area] [City] [County] [State] until further notice. Evacuate Now.	Extreme Volcanic Explosivity or Risk 4 observed {Date} {Incident_Time}. Immediately for [Area] [City] [County] [State] until further notice. Evacuate now.	Extreme Volcanic Explosivity or Risk 4 observed {Date} {Incident_Time}. Immediately for [Area] [City] [County] [State] until further notice	The {Official_Government_Agency} has an extreme volcanic Explosivity or Risk 4 observed for {Short_Area] [City] [County] [State]. [Description & Recommended Action]. Immediately {Date} {Incident_Time} until	Evacuate now. Masks for volcanic gases and ash are recommended. Volcanic ash may clog vehicle air filters, radiators, air conditioners and contaminate condensers. {Instructions}. {www.Official_Web_Site.gov }
OET-209	VO5	Extreme Volcanic Explosivity or Risk 5 observed {Date} {Incident_Time}. Immediately for [Area] [City] [County] [State] until further notice	Extreme Volcanic Explosivity or Risk 5 observed {Date} {Incident_Time}. Immediately for [Area] [City] [County] [State] until further notice. Evacuate Rapidly.	Extreme Volcanic Explosivity or Risk 5 observed {Date} {Incident_Time}. Immediately for [Area] [City] [County] [State] until further notice. Evacuate Rapidly.	Extreme Volcanic Explosivity or Risk 5 observed {Date} {Incident_Time}. Immediately for [Area] [City] [County] [State] until further notice	The {Official_Government_Agency} has an extreme volcanic Explosivity or Risk 5 observed for {Short_Area] [City] [County] [State]. [Description & Recommended Action]. Immediately {Date} {Incident_Time} until further notice.	Evacuate Rapidly. Masks for volcanic gases and ash are recommended. If sheltering, remove ash accumulation from the roof to avoid roof collapse. If traveling, ash can be a driving hazard. If potable water supply is limited, evacuation is recommended. {Instructions}. {www.Official_Web_Site.gov
OET-209	VO6	Extreme Volcanic Explosivity or Risk 6 observed {Date} {Incident_Time}. Immediately for [Area] [City] [County] [State] until further notice	Extreme Volcanic Explosivity or Risk 6 observed {Date} {Incident_Time}. Immediately for [Area] [City] [County] [State] until further notice. Evacuate Rapidly!	Extreme Volcanic Explosivity or Risk 6 observed {Date} {Incident_Time}. Immediately for [Area] [City] [County] [State] until further notice. Evacuate Immediately.	Extreme Volcanic Explosivity or Risk 6 observed {Date} {Incident_Time}. Immediately for [Area] [City] [County] [State] until further notice	The {Official_Government_Agency} has an extreme volcanic Explosivity or Risk 6 observed for {Short_Area] [City] [County] [State]. [Description & Recommended Action]. Immediately {Date} {Incident_Time} until	Evacuate Rapidly. Masks for volcanic gases and ash are recommended. If sheltering, remove ash accumulation from the roof to avoid roof collapse. Snow or rain can add weight. {Instructions}. {www.Official_Web_Site.gov }
OET-209	VO7	Extreme Volcanic Explosivity or Risk 7 observed {Date} {Incident_Time}. Immediately for [Area] [City] [County] [State] until further notice	Extreme Volcanic Explosivity or Risk 7 observed {Date} {Incident_Time}. Immediately for [Area] [City] [County] [State]. until further notice. Escape with the greatest haste!	Extreme Volcanic Explosivity or Risk 7 observed {Date} {Incident_Time}. Immediately for [Area] [City] [County] [State] until further notice. Escape with the greatest haste!	Extreme Volcanic Explosivity or Risk 7 observed {Date} {Incident_Time}. Immediately for [Area] [City] [County] [State] until further notice	The {Official_Government_Agency} has an extreme volcanic Explosivity or Risk 7 observed for {Short_Area] [City] [County] [State]. [Description & Recommended Action]. Immediately {Date} {Incident_Time} until	Escape with the greatest haste! Only shelter if the place is adequate for such circumstances, with precautions. {Instructions}. {www.Official_Web_Site.gov }
OET-209	VO8	Extreme Volcanic Explosivity or Risk 8 observed {Date} {Incident_Time}. Immediately for [Area] [City] [County] [State] until	Extreme Volcanic Explosivity or Risk 8 observed {Date} {Incident_Time}. Immediately for [Area] [City] [County] [State] until	Extreme Volcanic Explosivity or Risk 8 observed {Date} {Incident_Time}. Immediately for [Area] [City] [County] [State] until	Extreme Volcanic Explosivity or Risk 8 observed {Date} {Incident_Time}. Immediately for [Area] [City] [County] [State] until	The {Official_Government_Agency} has an extreme volcanic Explosivity or Risk 8 observed for {Short_Area] [City]	Escape with the greatest haste! Only shelter if the place is adequate for such circumstances, with precautions. {Instructions}. {www.Official_Web_Site.gov
OET-209	VO9	Extreme Volcanic Explosivity or Risk 9 observed {Date} {Incident_Time}. Immediately for [Area] [City] [County] [State] until further notice	Extreme Volcanic Explosivity or Risk 9 observed {Date} {Incident_Time}. Immediately for [Area] [City] [County] [State] until further notice. Escape with the Greatest Haste!	Extreme Volcanic Explosivity or Risk 9 observed {Date} {Incident_Time}. Immediately for [Area] [City] [County] [State] until further notice. Escape with the greatest haste!	Extreme Volcanic Explosivity or Risk 9 observed {Date} {Incident_Time}. Immediately for [Area] [City] [County] [State] until further notice. Escape with the greatest haste!	The {Official_Government_Agency} has an extreme volcanic Explosivity or Risk 9 observed for {Short_Area] [City] [County] [State]. [Description & Recommended Action]. Immediately {Date}	Escape with the greatest haste! Only shelter if the place is adequate for such circumstances, with precautions. {Instructions}. {www.Official_Web_Site.gov }
OET-209	VOW	Extreme Volcanic eruption observed. Immediately {Incident_Time} for [Area] [City] [County] [State] {Instructions} until further notice	Extreme Volcanic eruption observed. Immediately {Incident_Time} for [Area] [City] [County] [State] {Instructions} until further notice. Move out taking a route that is safe.	Extreme Volcanic eruption observed. Immediately {Incident_Time} for [Area] [City] [County] [State] {Instructions} until further notice	Extreme Volcanic eruption observed. Immediately {Date} {Incident_Time} for [Area] [City] [County] [State] until further notice	The {Official_Government_Agency} has an extreme volcanic eruption observed for {Short_Area] [City] [County] [State]. [Description & Recommended Action]. Immediately {Date} {Incident_Time} until further notice.	Move out, taking a route that is safe. Do not expect to be able to return in the near future. {www.Official_Web_Site.gov }
OET-210	VHW	[City] {County} {State} Extreme Lahar Flood observed. Immediately {Incident_Time} Escape uphill. Exercise caution. Until [hh:mm] [am/pm]	[City] {County} {State} Extreme Lahar Flood observed. Immediately {Incident_Time} move uphill. When water subsides, there may be	[City] {County} {State} Extreme Lahar Flood observed. Immediately {Incident_Time} move uphill. When water subsides, there may be	[City] {County} {State} Extreme Lahar Flood observed. Immediately {Incident_Time} When water subsides, there may be debris and damage to	The {Official_Government_Agency} has an extreme lahar observed for {Short_Area] [City] [County] [State]. [Description &	Escape uphill and away from low areas with the greatest haste possible! {www.Official_Web_Site.gov }
OET-211	VLW	Extreme lava flow observed {Incident_Time} Immediately for [Area] [City] [County] [State] until further notice	Extreme lava flow observed {Incident_Time} Immediately for [Area] [City] [County] [State] until further notice		Extreme lava flow observed {Date} {Incident_Time} Immediately for [Area] [City] [County] [State] until further notice	The {Official_Government_Agency} has an extreme lava flow observed for {Short_Area] [City] [County] [State]. [Description & Recommended Action] Immediately {Date} {Incident_Time} until further notice.	Move out, taking a route that is safe. Do not expect to be able to return in the near future. {www.Official_Web_Site.gov }
OET-212	UTR	Severe Waste Management issue likely {details} expected for [Area] [City] {County} {State} {Incident_Time} until [endDay] [hh:mm]. [am/pm]	Severe Waste Management issue likely {details} expected for [Area] [City] {County} {State} {Incident_Time} until [endDay] [hh:mm] [am/pm].		Severe Waste Management issue likely {details} expected for [Area] [City] {County} {State} {Incident_Time} until [endDay] [hh:mm] [am/pm].	The {Official_Government_Agency} has a severe Waste Management issue likely {details} in [Area] [City] [County} {State}. Expected	{Instructions}. {www.Official_Web_Site.gov }
OET-213	WTA	An extreme potable water hazard observed in {Short_Area] [City] [County] [State]. [Description & Recommended Action] immediately {Incident_Time} until {Day} [hh:mm} {am/pm}.	An extreme potable water hazard observed in {Short_Area] [City] [County] [State]. [Description & Recommended Action] immediately {Incident_Time} until {Day} [hh:mm} {am/pm}.		{Short_Area] [City] [County] [State]. [Description & Recommended Action] immediately {Date} {Incident_Time} until {Day} [hh:mm} {am/pm}.	An extreme potable water hazard is observed in {Short_Area] [City] [County] [State]. [Description & Recommended Action] immediately {Incident_Time} until [endDay] [hh:mm] [am/pm]. {Official_Government_Agency}	For your safety, you should not use, drink, cook with, bathe, or wash with tap water from {Description of organization} water supply until further notice. The Do-Not-Use tap water warning remains in effect until further notice. This message will be updated in 3-hours, or sooner if needed. For more information, check {www.Official_Government_website.gov}, or tune to local news media. Please do not call {9_1_1}, except to report a serious
OET-213	WUR	Severe water usage restriction observed {details} expected for [Area] [City] {County} {State} {Incident_Time} until [endDate] [hh:mm] [am/pm].	Severe water usage restriction observed {details} expected for [Area] [City] {County} {State} {Incident_Time} until [endDate] [hh:mm] [am/pm].		Severe water usage restriction observed {details} expected for [Area] [City] {County} {State} {Date} {Incident_Time} until [endDate] [hh:mm].	The {Official_Government_Agency} has a Water usage restriction observed {Details} expected for [Area] [City] [County} {State}. Issued {Date} {Incident_Time} until [endDate] [hh:mm] [am/pm].	{Instructions}. {www.Official_Web_Site.gov }
OET-214	WMW	An extreme potable water main break observed in {Short_Area] [City] [County] [State]. [Description & Recommended Action]	An extreme potable water main break observed in {Short_Area] [City] [County] [State]. [Description & Recommended Action]		An extreme potable water main break observed in {Short_Area] [City] [County] [State]. [Description & Recommended Action]	An extreme potable water main break observed in {Short_Area] [City] [County] [State]. [Description & Recommended Action]	For your safety, you should not use, drink, cook with, bathe, or wash with tap water from {Description of organization} water supply until further notice. The
OET-215	TPW	A severe waterspout is observed for [location] [City] [County] [State]. Immediately {Incident_Time} until [hh:mm] [am/pm]. {Details}.	A severe waterspout is observed for [location] [City] [County] [State]. Immediately {Incident_Time} until [hh:mm] [am/pm. {Details}.		A severe waterspout is observed for [location] [City] [County] [State]. Immediately {Date} {Incident_Time} until [hh:mm] [am/pm]. {Details}.	The {Official_Government_Agency} has a severe tornadic waterspout observed for [location] [City] [County] [State]. Immediately {Incident_Time} until [hh:mm] [am/pm]. {Details}.	Move to safe cover or away from the path of the waterspout. {www.Official_Web_Site.gov }

OET-209	VO3	6	極端な火山爆発性または危険5を観察 {Incident_Time} すぐに ために [Area] [City] [County] [State] さらに通知するまで	極端な火山爆発性または危険5を観察 {Incident_Time}. すぐに ために [Area] [City] [County] [State] さらに通知するまで	極端な火山爆発性または危険5を観察 {Date} {Incident_Time}. すぐに ために [Area] [City] [County] [State] さらに通知するまで	ザ・{Official_Government_Agency} 極端な火山爆発性またはリスク5を有する {Short_Area] [City] [County] [State]. [Description & Recommended Action] すぐに {Date} {Incident_Time} さらに通知するまで	迅速に避難します。火山ガスや火山灰のマスクをお勧めします。保護する場合は、屋根の崩壊を防ぐために、屋根から灰の蓄積を取り除きます。旅行中、灰は運転の危険性があります。{Instructions}. {www.Official_Web_Site.gov }	火山5	地球物理学	地質
OET-209	VO4	6	極端な火山爆発性または危険6を観察 {Incident_Time} すぐに ために [Area] [City] [County] [State] さらに通知するまで	極端な火山爆発性または危険6を観察 {Incident_Time}. すぐに ために [Area] [City] [County] [State] さらに通知するまで	極端な火山爆発性または危険6を観察 {Date} {Incident_Time}. すぐに ために [Area] [City] [County] [State] さらに通知するまで	ザ・{Official_Government_Agency} 極端な火山爆発性またはリスク6を有する {Short_Area] [City] [County] [State]. [Description & すぐに Action] すぐに {Date} {Incident_Time} さらに通知するまで	迅速に避難します。火山ガスや火山灰のマスクをお勧めします。保護する場合は、屋根の崩壊を防ぐために、屋根から灰の蓄積を取り除きます。雪や雨は体重を増やす可能性があります。{Instructions}. {www.Official_Web_Site.gov }	火山6	地球物理学	地質
OET-209	VO5	5	極端な火山爆発性または危険7を観察 {Incident_Time} すぐに ために [Area] [City] [County] [State] さらに通知するまで	極端な火山爆発性または危険7を観察 {Incident_Time}. すぐに ために [Area] [City] [County] [State] さらに通知するまで	極端な火山爆発性または危険7を観察 {Date} {Incident_Time}. すぐに ために [Area] [City] [County] [State] さらに通知するまで	ザ・{Official_Government_Agency} 極端な火山爆発性またはリスク7を有する {Short_Area] [City] [County] [State]. [Description & Recommended Action] すぐに {Date} {Incident_Time} さらに通知するまで	最大の速さで脱出! そのような状況に適した場所である場合にのみ、予防措置を講じて避難してください。 {Instructions}. {www.Official_Web_Site.gov }	火山7	地球物理学	地質
OET-209	VO6	5	極端な火山爆発性または危険8を観察 {Incident_Time} すぐに ために [Area] [City] [County] [State] さらに通知するまで	極端な火山爆発性または危険8を観察 {Incident_Time}. すぐに ために [Area] [City] [County] [State] さらに通知するまで	極端な火山爆発性または危険8を観察 {Date} {Incident_Time}. すぐに ために [Area] [City] [County] [State] さらに通知するまで	ザ・{Official_Government_Agency} 極端な火山爆発性またはリスク8を有する {Short_Area] [City] [County] [State]. [Description & Recommended Action] すぐに {Date} {Incident_Time}	最大の速さで脱出! そのような状況に適した場所である場合にのみ、予防措置を講じて避難してください。 {Instructions}. {www.Official_Web_Site.gov }	火山8	地球物理学	地質
OET-209	VO7	4	極端な火山爆発性または危険9を観察 {Incident_Time} すぐに ために [Area] [City] [County] [State] さらに通知するまで	極端な火山爆発性または危険9を観察 {Incident_Time}. すぐに ために [Area] [City] [County] [State] さらに通知するまで	極端な火山爆発性または危険9を観察 {Date} {Incident_Time}. すぐに ために [Area] [City] [County] [State] さらに通知するまで	ザ・{Official_Government_Agency} 極端な火山爆発性またはリスク9を有する {Short_Area] [City] [County] [State]. [Description & Recommended Action] すぐに {Date} {Incident_Time}	最大の速さで脱出! そのような状況に適した場所である場合にのみ、予防措置を講じて避難してください。 {Instructions}. {www.Official_Web_Site.gov }	火山9	地球物理学	地質
OET-209	VO8	3	極端な火山噴火が観測されました。直ちに {Incident_Time} ために [Area] [City] [County] [State] {Instructions} さらに通知するまで	極端な火山噴火が観測されました。直ちに {Incident_Time} ために [Area] [City] [County] [State] {Instructions} さらに通知するまで	極端な火山噴火が観測されました。直ちに {Date} {Incident_Time} ために [Area] [City] [County] [State] {Instructions} さらに通知するまで	ザ・{Official_Government_Agency} 極端な火山噴火が観測されている {Short_Area] [City] [County] [State].	安全なルートをとって出て行ってください。近い将来に戻ることができると期待しないでください。 {www.Official_Web_Site.gov	火山噴火	地球物理学	地質
OET-209	VO9	3	[City] {County} {State} 極端なラハール洪水が観察されました。直ぐ {Incident_Time} 水が沈静化すると、道路、橋、建物に残骸や被害が発生する可能性があります。注意。迄 [hh:mm]	[City] {County} {State} 極端なラハール洪水が観察されました。直ぐ {Incident_Time} 水が沈静化すると、道路、橋、建物に残骸や被害が発生する可能性があります。注意。迄 [hh:mm]	[City] {County} {State} 極端なラハール洪水が観察されました。直ぐ {Incident_Time} 水が沈静化すると、道路、橋、建物に残骸や被害が発生する可能性があります。注意。迄 [hh:mm]	ザ・{Official_Government_Agency} 極端なラハールが観察されている {Short_Area] [City] [County] [State]. [Description & Recommended Action] すぐに {Date} {Incident_Time} まで	可能な限り最大の急いで、上り坂と低い領域から離れて脱出! {www.Official_Web_Site.gov }	火山ラハール	地球物理学	地質
OET-209	VOW	2	極端な溶岩流が観察された{ Incident_Time} すぐに ために [Area] [City] [County] [State] さらに通知するまで	極端な溶岩流が観察された{ Incident_Time} すぐに ために [Area] [City] [County] [State] さらに通知するまで	極端な溶岩流が観察された{ Date} {Incident_Time} すぐに ために [Area] [City] [County] [State] さらに通知するまで	ザ・{Official_Government_Agency} に対して観察される極端な溶岩流を有する {Short_Area] [City] [County] [State]. [Description & Recommended Action] すぐに {Date} {Incident_Time}	安全なルートを取って、出て行く。近い将来に戻れるとは思わないで下さいます。 {www.Official_Web_Site.gov }	火山溶岩	警告	地質
OET-210	VHW	2	深刻な廃棄物管理の問題が発生する可能性が高い {details} に期待されています [Area] [City] {County} {State} {Incident_Time} まで	深刻な廃棄物管理の問題が発生する可能性が高い {details} に期待されています [Area] [City] {County} {State} {Incident_Time} まで	深刻な廃棄物管理の問題が発生する可能性が高い {details} に期待されています [Area] [City] {County} {State} {Date} {Incident_Time} まで	ザ・{Official_Government_Agency} 深刻な廃棄物管理の問題が発生する可能性が高い {details} インチ [Area]	{Instructions}. {www.Official_Web_Site.gov }	廃棄物管理	ユーティリティの問題	インフラ
OET-211	VLW	4	で観察される極端な飲料水の危険 {Short_Area] [City] [County] [State]. [Description & Recommended Action] すぐに {Incident_Time} まで {hh:mm} {am/pm}.	で観察される極端な飲料水の危険 {Short_Area] [City] [County] [State]. [Description & Recommended Action] すぐに {Incident_Time} まで {hh:mm} {am/pm}.	で観察される極端な飲料水の危険 {Short_Area] [City] [County] [State]. [Description & Recommended Action] すぐに {Date} {Incident_Time} まで {hh:mm} {am/pm}.	で観察される極端な飲料水の危険 {Short_Area] [City] [County] [State]. [Description & Recommended Action] すぐに {Date} {Incident_Time} まで {hh:mm} {am/pm}. {Official_Government_Agency} {www.Official_Government_website.gov}.	安全のために、更なる通知まで、水道水で使用、飲み、調理、入浴、または洗浄しないでください。{組織の説明}水道の水道を使用して、さらに通知するまで。使用しない水道水警告は、さらに通知されるまで有効です。このメッセージは3時間、または必要に応じて更新されます。詳細については、{www.Official_Government_website.gov}	水	ユーティリティの問題、水の危険	インフラストラクチャ、健康
OET-212	UTR	9	厳しい水の使用制限が観察されました {details} に期待されています [Area] [City] {County} {State} {Incident_Time} まで [hh:mm].	厳しい水の使用制限が観察されました {details} に期待されています [Area] [City] {County} {State} {Incident_Time} まで [hh:mm].	厳しい水の使用制限が観察されました {details} に期待されています [Area] [City] {County} {State} {Date} {Incident_Time} まで [hh:mm].	ザ・{Official_Government_Agency} 水の使用制限が守られる {Details} に期待されています [Area]	{Instructions}. {www.Official_Web_Site.gov }	水; 使用制限	ユーティリティの問題	インフラ
OET-213	WTA	8	で観察される極端な飲料水の主な休憩 {Short_Area] [City] [County] [State]. [Description & Recommended Action] すぐに {Incident_Time} まで {hh:mm} {am/pm}.	で観察される極端な飲料水の主な休憩 {Short_Area] [City] [County] [State]. [Description & Recommended Action] すぐに {Incident_Time} まで {hh:mm} {am/pm}.	で観察される極端な飲料水の主な休憩 {Short_Area] [City] [County] [State]. [Description & Recommended Action] すぐに {Date} {Incident_Time} まで {hh:mm} {am/pm}.	で観察される極端な飲料水の主な休憩 {Short_Area] [City] [County] [State]. [Description & Recommended Action] すぐに {Date} {Incident_Time} まで {hh:mm} {am/pm}. {Official_Government_Agency} {www.Official_Government_website.gov}.	安全のために、水道水で使用、飲み、調理、入浴、または洗うべきではありません {Description of organization} さらに通知するまで水供給。水圧が低いほど、消火の危険が生じる可能性があります。使用しない水道水警告は、さらに通知されるまで有効です。このメッセージは3時間、または必要に応じて更新されます。詳細については、{www.Official_Government_website.gov} を確認するか、ローカルニュース	水道本管休憩	ユーティリティの問題; 水害	インフラ
OET-213	WUR	9	重度のウォータースパウトが観察される [location] [City] [County] [State] すぐに {Incident_Time} まで [hh:mm]. {Details}.	重度のウォータースパウトが観察される [location] [City] [County] [State] すぐに {Incident_Time} まで [hh:mm]. {Details}.	重度のウォータースパウトが観察される [location] [City] [County] [State] すぐに {Date} {Incident_Time} まで [hh:mm]. {Details}.	ザ・{Official_Government_Agency} に対して観察される重度のトルナディックウォータースパウトを有する [location] [City] [County] [State]. すぐに {Incident_Time} まで [hh:mm]. {Details}.	安全なカバーに移動するか、ウォータースパウトのパスから離れます。{www.Official_Web_Site.gov }	竜巻	マリン	気象学
OET-214	WMW	9	適度な特別な天候が観察されます [City] [County] [State] {Incident_Time} 期待される まで [hh:mm]. {Details}.	適度な特別な天候が観察されます [City] [County] [State] {Incident_Time} 期待される まで [hh:mm]. {Details}.	適度な特別な天候が観察されます [City] [County] [State] {Date} {Incident_Time} 期待される まで [hh:mm]. {Details}.	ザ・{Official_Government_Agency} に適度な特別な天候が観測されている {City] [County] [State] {Incident_Time}	天候に合わせて適切な服装をしてください。{www.Official_Web_Site.gov }	天気：特別勧告	天気	気象学
OET-215	TPW	2		悪天候が観測される [location] [City] [County] [State] {Incident_Time} 期待される まで [hh:mm]. {Details}.	悪天候が観測される [location] [City] [County] [State] {Date} {Incident_Time} 期待される まで [hh:mm]. {Details}.	ザ・{Official_Government_Agency} に厳しい天候が見られる [location] [City] [County] [State] {Incident_Time} 期待される まで [hh:mm]. {Details}.	{Instructions}. {www.Official_Web_Site.gov }	天気	天気	気象学

OET-216	A	weather: special advisory	weather	Meteorological	E		SPA	weatherAd	⊠ Expected	⊠ Moderate	⊠ Likely	Moderate special weather is observed for [City] [County] [State] {Incident_Time} expected until [Day] [hh:mm] [am/pm]. {Details}.	Moderate special weather is observed for [City] [County] [State] {Incident_Time} expected until [Day] [hh:mm] [am/pm]. {Details}.		Moderate special weather is observed for [City] [County] [State] {Date} {Incident_Time} expected until [Day] [hh:mm] [am/pm]. {Details}.	The {Official_Government_Agency} has a moderate special weather observed for {City} [County] [State] {Incident_Time} expected until [Day] [hh:mm] [am/pm]. {Details}.	Dress appropriately for the weather. {www.Official_Web_Site.gov}	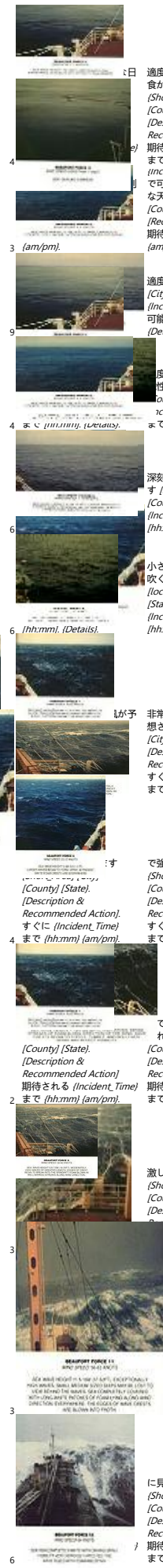	4	…な日 … e}	適度な特殊気象や大きな日食が観測されます。{Short_Area] [City] [County] [State]. [Description & Recommended Action] 期待される {Incident_Time} まで {hh:mm} {am/pm}.	適度な特殊気象や大きな日食が観測されます。{Short_Area] [City] [County] [State]. [Description & Recommended Action] 期待される {Date} {Incident_Time} まで {hh:mm} {am/pm}.	ザ・{Official_Government_Agency} 中程度の特殊な天候または大きな日食が観測されています {City} [County] {State}. 期待される で {Incident_Time} {Day}, [Describe the incident, hazard and its consequences]. これはの人々に影響を与えます {Area] [City] [County]	天候に応じて適切な服装をするか、ヘッドライトや街灯を点灯してください。{www.Official_Web_Site.gov}	天気; 曝露	天気	気象学
OET-216	W	weather	weather	Meteorological	E		MWW	marineWea	⊠ Expected	⊠ Severe	⊠ Observed	Severe weather is observed for [location] [City] [County] [State] {Incident_Time} expected until [endDate] [hh:mm] [am/pm]. {Details}.	Severe weather is observed for [location] [City] [County] [State] {Incident_Time} expected until [endDate] [hh:mm] [am/pm]. {Details}.		Severe weather is observed for [location] [City] [County] [State] {Date} {Incident_Time} expected until [endDate] [hh:mm] [am/pm]. {Details}.	The {Official_Government_Agency} has a severe weather observed for [location] [City] [County] [State] {Incident_Time} expected until [endDate] [hh:mm]	{Instructions}. {www.Official_Web_Site.gov}		3	… {am/pm}.	{Incident_Time} で可能な適度な海洋の特別な天気 {Short_Area] [City] [County] [State]. [Recommended Action] 期待される まで {hh:mm} {am/pm}.	{Date} {Incident_Time} で可能な適度な海洋の特別な天気 {Short_Area] [City] [County] [State]. [Recommended Action] 期待される まで {hh:mm} {am/pm}.	期待 {Incident_Time} ザ・{Official_Government_Agency} 適度な海洋特別天気を持っています [location] に {Short_Area] [City] [County] [State].	{www.Official_Web_Site.gov}	天気; 特別	マリン	気象学
OET-216	E	weather; exposure	weather	Meteorological	E		EXP	exposure	⊠ Expected	⊠ Severe	⊠ Observed	Severe exposure hazardous weather is observed in {Short_Area] [City] [County] [State]. [Description & Recommended Action] expected [Incident_Time}	Severe exposure hazardous weather is observed in {Short_Area] [City] [County] [State]. [Description & Recommended Action] expected {Incident_Time}		Severe exposure hazardous weather is observed in {Short_Area] [City] [County] [State]. [Description & Recommended Action] expected {Date}	The {Official_Government_Agency} has a severe exposure hazardous weather observed in {City} [County] {State}. Expected at {Incident_Time} {Day},	Dress adequately for the temperature and precipitation including wind chill. {www.Official_Web_Site.gov}		9		適度な天気は過ぎている [City] [County] [State] {Incident_Time} 可能性が高い [hh:mm]. {Details}.	適度な天気は過ぎている [City] [County] [State] {Date} {Incident_Time} 可能性が高い [hh:mm]. {Details}.	ザ・{Official_Government_Agency} 過去に適度な天気がある [Statement] {City} にとって [County] [State] {Incident_Time} まで	天候に合わせて適切な服装をしてください。道路が滑りやすくなるように注意深く運転してください。{www.Official_Web_Site.gov}	天気; ステートメント	天気	気象学
OET-216	M	weather; special	marine	Meteorological	E		SPS	weather	⊠ Expected	⊠ Moderate	⊠ Possible	{Incident_Time} Moderate marine special weather possible in {Short_Area] [City] [County] [State]. [Recommended Action] expected until [endDay] [hh:mm] [am/pm].	{Incident_Time} Moderate marine special weather possible in {Short_Area] [City] [County] [State]. [Recommended Action] expected until [endDay][hh:mm] [am/pm].		Moderate marine special weather possible in {Short_Area] [City] [County] [State]. [Recommended Action] expected until [endDay] [hh:mm] [am/pm].	The {Official_Government_Agency} has a moderate marine special weather possible for [location] in {Short_Area] [City] [County] [State].	{www.Official_Web_Site.gov}		4	… まで [hh:mm]. {Details}.	…度な山火事が発生する可…性が高い [location] [City] …ounty] [State] …cident_Time} 期待される …で [hh:mm]. {Details}.	適度な山火事が発生する可能性が高い [location] [City] [County] [State] {Date} {Incident_Time} 期待される まで [hh:mm]. {Details}.	{Official_Government_Agency} 適度な山火事がある [location] [City] [County] [State] {Incident_Time} 期待される まで [hh:mm]. {Details}. {www.Official_Web_Site.gov	{Instructions} 避難の準備をする。すぐに出発する準備をしてください。あなたの家やビジネスが山火事を生き残ると仮定しないでください。	山火事	火	火
OET-216	S	weather; statement	weather	Meteorological	E		SVS	weatherSt	⊠ Past	⊠ Moderate	⊠ Likely	Moderate weather has begun [Statement] for [City] [County] [State] {Incident_Time} likely until [endDay] [hh:mm] [am/pm]. {Details}.	Moderate weather has begun [Statement] for [City] [County] [State] {Incident_Time} likely until [endDay] [hh:mm] [am/pm]. {Details}.		Moderate weather has begun [Statement] for [City] [County] [State] {Incident_Time} likely until [endDay] [hh:mm]. {Details}.	The {Official_Government_Agency} has a moderate weather begun [Statement] for {City} [County] [State] {Incident_Time} until [endDay] [hh:mm]. {Details}.	Dress appropriately for the weather. Drive carefully as roads may still be slippery. {www.Official_Web_Site.gov}		6		深刻な山火事が観測されます [location] [City] [County] [State] すぐに {Incident_Time} まで [hh:mm]. {Details}.	深刻な山火事が観測されます [location] [City] [County] [State] すぐに {Date} {Incident_Time} まで [hh:mm]. {Details}.	ザ・{Official_Government_Agency} に対して厳しい山火事が観察されている [location] [City] [County] [State] [hh:mm] すぐに まで [hh:mm]. {Details}.	今すぐ避難することをお勧めしますか、すぐに出発してください。あなたの家やビジネスが山火事を生き残ると仮定しないでください。{www.Official_Web_Site.gov}	山火事	火	火
OET-217	M	wild fire	fire	Fire			WFA	wildFireAd	⊠ Expected	⊠ Moderate	⊠ Likely	Moderate wildfire is likely for [location] [City] [County] [State] {Incident_Time} expected until [endDate] [hh:mm] [am/pm]. {Details}.	Moderate wildfire is likely for [location] [City] [County] [State] {Incident_Time} expected until [endDate] [hh:mm] [am/pm]. {Details}.		Moderate wildfire is likely for [location] [City] [County] [State] {Date} {Incident_Time} expected until [endDate]] [hh:mm] [am/pm]. {Details}.	{Official_Government_Agency} has a moderate wildfire likely for [location] [City] [County] [State] {Incident_Time} expected until [endDate] [hh:mm] [am]pm]. {Details}. {www.Official_Web_Site.gov	{Instructions} Prepare to evacuate. Be ready to leave at short notice. Do not assume your home or business will survive the wildfire. Implement the Business Continuity and Disaster Recovery plan.		6	[hh:mm]. {Details}.	小さな工芸品の厳しい風が吹く可能性が高い [location] [City] [County] [State] 期待される {Incident_Time} まで [hh:mm]. {Details}.	小さな工芸品の厳しい風が吹く可能性が高い [location] [City] [County] [State] 期待される {Date} {Incident_Time} まで [hh:mm]. {Details}.	{Official_Government_Agency} 小さな工芸品の厳しい風が吹く可能性がある [location] [City] [County] [State] {Incident_Time} 期待される まで [hh:mm]. {Details}.	小さな工芸品は、例えば、島の風下または風下側に行くなど、関連する予防措置を取る必要があります。{www.Official_Web_Site.gov}	風：小さな工芸品	空気の危険	気象学
OET-217	S	wild fire	fire	Fire			WFW	wildFire	⊠ Immediate	⊠ Severe	⊠ Observed	A severe wildfire is observed for [location] [City] [County] [State]. Immediately {Incident_Time} until [endDate] [hh:mm] [am/pm]. {Details}.	A severe wildfire is observed for [location] [City] [County] [State]. Immediately {Incident_Time} until [endDate] [hh:mm] [am/pm]. {Details}.		A severe wildfire is observed for [location] [City] [County] [State]. Immediately {Date} {Incident_Time} until [endDate] [hh:mm] [am/pm]. {Details}.	The {Official_Government_Agency} has a severe wildfire observed for [location] [City] [County] [State] [Incident_Time] immediately until [endDate] [hh:mm] [am/pm]. {Details}.	{Instructions} Evacuate now recommended or leave at short notice. Do not assume your home or business will survive the wildfire. Implement the Business Continuity and Disaster Recovery plan. {www.Official_Web_Site.gov}			…が予	非常に強く、危険な風が予想されます {Short_Area] [City] [County] [State]. [Description & Recommended Action]. すぐに {Incident_Time} まで {hh:mm} {am/pm}.	非常に強く、危険な風が予想されます {Short_Area] [City] [County] [State]. [Description & Recommended Action]. すぐに {Date} {Incident_Time} まで {hh:mm} {am/pm}.	ザ・{Official_Government_Agency} に非常に強く危険な風警報が予想される {City} [County] [State}. で {Incident_Time} {Day}, [Describe the incident, hazard and its consequences]. これは、人々に影響を与える可能性があります {Area] [City] [County] [State]	建物の屋根、バルコニー、崖の端近くに注意してください。車が意図した方向に吹き飛ばされたり、崖の上や崖から吹き飛ばされたりする可能性がありますので、運転は遅くなります。左のビューフォートスケールを参照してください。{www.Official_Web_Site.gov}	風：厳しい	空気の危険	気象学
OET-218	C	wind: small craft	air hazard	Meteorological	E		SCW	smallBoat	⊠ Expected	⊠ Severe	⊠ Likely	A small craft severe wind is likely for [location] [City] [County] [State] Expected {Incident_Time} until [endDay] [hh:mm] [am/pm]. {Details}.	A small craft severe wind is likely for [location] [City] [County] [State] Expected {Incident_Time} until [endDay] [hh:mm] [am/pm]. {Details}.		A small craft severe wind is likely for [location] [City] [County] [State] Expected {Date} {Incident_Time} until [endDay] [hh:mm] [am/pm] . {Details}.	The {Official_Government_Agency} has a small craft severe wind likely for [location] [City] [County] [State] Expected {Incident_Time} until [endDay] [hh:mm] [am/pm]. {Details}.	Small craft should take relevant precautions, e.g. go to the leeward or downwind side of islands. {www.Official_Web_Site.gov}		4	…す … [County] [State]. [Description & Recommended Action]. すぐに {Incident_Time} まで {hh:mm} {am/pm}.	で強風が予想されます {Short_Area] [City] [County] [State]. [Description & Recommended Action]. すぐに {Incident_Time} まで {hh:mm} {am/pm}.	で強風が予想されます {Short_Area] [City] [County] [State]. [Description & Recommended Action]. すぐに {Date} {Incident_Time} まで {hh:mm} {am/pm}.	ザ・{Official_Government_Agency} に期待される強風警報を出した {City} [County] {State}. で {Incident_Time} {Day}, [Describe the incident, hazard and its consequences]. これは、人々に影響を与える可能性があります {Area] [City] [County] [State]	建物の屋根、バルコニー、崖の端近くに注意してください。車が意図した方向に吹き飛ばされたり、崖の上や崖から吹き飛ばされたりする可能性がありますので、運転は遅くなります。左のビューフォートスケールを参照してください。{www.Official_Web_Site.gov}	風：強風	空気の危険	気象学
OET-218	X	wind: severe	air hazard	Meteorological	E		EWW	eXwind	⊠ Expected	⊠ Severe	⊠ Observed	Extremely strong and hazardous wind is expected in {Short_Area] [City] [County] [State]. [Description & Recommended Action] immediately {Incident_Time} until [endDay] [hh:mm] [am/pm].	Extremely strong and hazardous wind is expected in {Short_Area] [City] [County] [State]. [Description & Recommended Action] immediately {Incident_Time} until [endDay] [hh:mm] [am/pm].		Extremely strong and hazardous wind is expected in {Short_Area] [City] [County] [State]. [Description & Recommended Action] immediately {Date} {Incident_Time} until [endDay] [hh:mm] [am/pm].	The {Official_Government_Agency} has an extremely strong and hazardous wind warning expected in {City} [County] {State}. At {Incident_Time} {Day}, [Describe the incident, hazard and its consequences]. This can impact people in {Area] [City] [County] [State}	Be careful near the edges of building roofs, balconies and cliffs. Drive slower as cars can be blown off the intended direction, or even blown over cliffs. See Beaufort Scale at right. {www.Official_Web_Site.gov}		2	[County] [State]. [Description & Recommended Action] 期待される {Incident_Time} まで {hh:mm} {am/pm}.	…での激しい高力風が観測…れる {Short_Area] [City] [County] [State]. [Description & Recommended Action] 期待される {Incident_Time} まで {hh:mm} {am/pm}.	海での激しい高力風が観測される {Short_Area] [City] [County] [State]. [Description & Recommended Action] 期待される {Incident_Time} まで {hh:mm} {am/pm}.	ザ・{Official_Government_Agency} で観測された海での激しい強風を有する {County} {State}. 期待される {Date} {Incident_Time} {Day}, [Describe the incident, hazard and its consequences]. これは、人々に影響を与える可能性があります {Area] [City] [County] [State]	海上で適切な予防措置を講じてください。左のビューフォートスケールを参照してください。{www.Official_Web_Site.gov}	海での強風	熱帯低気圧	気象学
OET-218	G	wind: gale	air hazard	Meteorological	E		EGW	galeWind	⊠ Expected	⊠ Extreme	⊠ Observed	Gale force wind is expected in {Short_Area] [City] [County] [State]. [Description & Recommended Action] immediately {Incident_Time} until [endDay] [hh:mm] [am/pm].	Gale force wind is expected in {Short_Area] [City] [County] [State]. [Description & Recommended Action] immediately {Incident_Time} until [endDay] [hh:mm] [am/pm].		Gale force wind is expected in {Short_Area] [City] [County] [State]. [Description & Recommended Action] immediately {Date} {Incident_Time} until [hh:mm] [am/pm].	The {Official_Government_Agency} has issued a gale force wind warning expected in {City} [County] {State}. At {Incident_Time} {Day}, [Describe the incident, hazard and its consequences]. This can impact people in {Area] [City] [County] [State}	Be careful near the edges of building roofs, balconies and cliffs. Drive slower as cars can be blown off the intended direction, or even blown over cliffs. See Beaufort Scale at right. {www.Official_Web_Site.gov}		3		激しい強風が観測される {Short_Area] [City] [County] [State]. [Description & …mmended Action] …される {Incident_Time} … {hh:mm} {am/pm}.	激しい強風が観測される {Short_Area] [City] [County] [State]. [Description & Recommended Action] 期待される {Date} {Incident_Time} まで {hh:mm} {am/pm}.	ザ・{Official_Government_Agency} で観測される激しい強風を有する {County} {State}. 期待される {Incident_Time} {Day}, [Describe the incident, hazard and its consequences]. これはの人々に影響を与えます {Area] [City] [County] [State}	左のビューフォートスケールを参照してください。{www.Official_Web_Site.gov}	風：高い	空気の危険	気象学
OET-218	M	high force wind at sea	tropical storm	Meteorological	E		HSW	stormFrcWnd	⊠ Expected	⊠ Severe	⊠ Observed	Severe high force wind at sea is observed in {Short_Area] [City] [County] [State]. [Description & Recommended Action] expected {Incident_Time} until [endDay] [hh:mm] [am/pm].	Severe high force wind at sea is observed in {Short_Area] [City] [County] [State]. [Description & Recommended Action] expected {Incident_Time} until [endDay] [hh:mm] [am/pm].		Severe high force wind at sea is observed in {Short_Area] [City] [County] [State]. [Description & Recommended Action] expected {Date} {Incident_Time} until [endDay] [hh:mm] [am/pm].	The {Official_Government_Agency} has a severe high force wind at sea observed in {County} {State}. expected {Incident_Time} {Day}, [Describe the incident, hazard and its consequences]. This can impact people in {Area] [City] [County] [State}	Take appropriate precautions at sea. See Beaufort Scale at right. {www.Official_Web_Site.gov}		3		…い風の空気の危険が発…る可能性が高い …rt_Area] [City] …unty] [State]. …cription & …ommended Action] …される {Incident_Time} … {hh:mm} {am/pm}.	激しい風の空気の危険が発生する可能性が高い {Short_Area] [City] [County] [State]. [Description & Recommended Action] 期待される {Date} {Incident_Time} まで {hh:mm} {am/pm}.	ザ・{Official_Government_Agency} で深刻な風の空気の危険を持っている可能性が高い {County} {State}. 期待される {Incident_Time} {Day}, [Describe the incident, hazard and its consequences]. これはの人々に影響を与えます {Area] [City] [County] [State}	左のビューフォートスケールを参照してください。{www.Official_Web_Site.gov}	vent	空気の危険	気象学
OET-218	S	wind: high	air hazard	Meteorological	E		HWA	windAd	⊠ Expected	⊠ Severe	⊠ Observed	Severe high wind is observed in {Short_Area] [City] [County] [State]. [Description & Recommended Action] expected {Incident_Time} until [endDay] [hh:mm] [am/pm] [am/pm].	Severe high wind is observed in {Short_Area] [City] [County] [State]. [Description & Recommended Action] expected {Incident_Time} until [endDay] [hh:mm] [am/pm].		Severe high wind is observed in {Short_Area] [City] [County] [State]. [Description & Recommended Action] expected {Date} {Incident_Time} until [endDay] [hh:mm] [am/pm].	The {Official_Government_Agency} has a severe high wind observed in {County} {State}. expected {Incident_Time} {Day}, [Describe the incident, hazard and its consequences]. This impacts people in {Area] [City] [County] [State}	See Beaufort Scale at right. {www.Official_Web_Site.gov}		6		に見られる厳しい強風 {Short_Area] [City] [County] [State]. [Description & Recommended Action] 期待される {Incident_Time} まで {hh:mm} {am/pm}.	に見られる厳しい強風 {Short_Area] [City] [County] [State]. [Description & Recommended Action] 期待される {Date} {Incident_Time} まで {hh:mm} {am/pm}.	ザ・{Official_Government_Agency} に対して厳しい強風が観測されている {County} {State}. 期待される {Incident_Time} {Day}, [Describe the incident, hazard and its consequences]. これはの人々に影響を与えます {Area] [City] [County]	左のビューフォートスケールを参照してください。{www.Official_Web_Site.gov}	vent: fort	熱帯低気圧	気象学
OET-218	A	wind	air hazard	Meteorological	E		HWZ	windHaz	⊠ Expected	⊠ Severe	⊠ Likely	Severe wind air hazard is likely in {Short_Area] [City] [County] [State]. [Description & Recommended Action] expected {Incident_Time} until [endDay] [hh:mm] [am/pm].	Severe wind air hazard is likely in {Short_Area] [City] [County] [State]. [Description & Recommended Action] expected {Incident_Time} until [endDay] [hh:mm] [am/pm].		Severe wind air hazard is likely in {Short_Area] [City] [County] [State]. [Description & Recommended Action] expected {Date} {Incident_Time} until [endDay] [hh:mm] [am/pm].	The {Official_Government_Agency} has a severe wind air hazard likely in {County} {State}. Expected {Incident_Time} {Day}, [Describe the incident, hazard and its consequences]. This impacts people in {Area] [City] [County] [State}	See Beaufort Scale at right. {www.Official_Web_Site.gov}		4	激しい強風が観測される {Short_Area] [City] [County] [State]. [Description & Recommended Action] すぐに {Incident_Time} まで {hh:mm} {am/pm}.	激しい強風が観測される {Short_Area] [City] [County] [State]. [Description & Recommended Action] すぐに {Incident_Time} まで {hh:mm} {am/pm}.	激しい強風が観測される {Short_Area] [City] [County] [State]. [Description & Recommended Action] すぐに {Date} {Incident_Time} まで {hh:mm} {am/pm}.	ザ・{Official_Government_Agency} で観測される激しい強風を有する {County} {State}. 期待される {Incident_Time} {Day}, [Describe the incident, hazard and its consequences]. これはの人々に影響を与えます {Area] [City] [County] [State}	左のビューフォートスケールを参照してください。{www.Official_Web_Site.gov}	vent: fort	空気の危険	気象学
OET-218	T	wind: high	tropical storm	Meteorological	E		HWS	wind	⊠ Expected	⊠ Severe	⊠ Observed	Severe high wind observed for {Short_Area] [City] [County] [State]. [Description & Recommended Action] expected {Incident_Time} until [endDay] [hh:mm] [am/pm].	Severe high wind observed for {Short_Area] [City] [County] [State]. [Description & Recommended Action] expected {Incident_Time} until [endDay] [hh:mm] [am/pm].		Severe high wind observed for {Short_Area] [City] [County] [State]. [Description & Recommended Action] expected {Date} {Incident_Time} until [endDay] [hh:mm] [am/pm].	The {Official_Government_Agency} has a severe high wind observed for {County} {State}. Expected {Incident_Time} {Day}, [Describe the incident, hazard and its consequences]. This impacts people in {Area] [City] [County]	See Beaufort Scale at right. {www.Official_Web_Site.gov}		9	激しい風の変化が観察される [location] [City] [County] [State] 期待される {Incident_Time} まで [hh:mm]. {Details}.	激しい風の変化が観察される [location] [City] [County] [State] 期待される {Incident_Time} まで [hh:mm]. {Details}.	激しい風の変化が観察される [location] [City] [County] [State] 期待される {Date} {Incident_Time} まで [hh:mm]. {Details}.	ザ・{Official_Government_Agency} に対して激しい風の変化を観察した [location] [City] [County] [State] 期待される {Incident_Time} まで [hh:mm]. {Details}.	{Instructions}. {www.Official_Web_Site.gov}	風の変化	空気の危険	気象学
OET-218	W	wind: high	air hazard	Meteorological	B		HWW	highWind	⊠ Immediate	⊠ Severe	⊠ Observed	Severe high wind is observed in {Short_Area] [City] [County] [State]. [Description & Recommended Action] immediately {Incident_Time} until [endDay] [hh:mm] [am/pm].	Severe high wind is observed in {Short_Area] [City] [County] [State]. [Description & Recommended Action] immediately {Incident_Time} until [endDay] [hh:mm] [am/pm].		Severe high wind is observed in {Short_Area] [City] [County] [State]. [Description & Recommended Action] immediately {Date} {Incident_Time} until [hh:mm] [am/pm].	The {Official_Government_Agency} has a severe high wind observed in {County} {State}. Immediately at {Incident_Time} {Day}, [Describe the incident, hazard and its consequences]. This impacts people in {Area] [City] [County]	See Beaufort Scale at right. {www.Official_Web_Site.gov}		3	激しい風の寒さが観察されます [location] [City] [County] [State] 期待される {Incident_Time} まで [hh:mm]. {Details}.	激しい風の寒さが観察されます [location] [City] [County] [State] 期待される {Incident_Time} まで [hh:mm]. {Details}.	激しい風の寒さが観察されます [location] [City] [County] [State] 期待される {Date} {Incident_Time} まで [hh:mm]. {Details}.	ザ・{Official_Government_Agency} に対して激しい風の冷え込みを観察した [location] [City] [County] [State] 期待される {Incident_Time} まで [hh:mm]. {Details}.	{Instructions} 天候に合わせて適切な服装をしてください。{www.Official_Web_Site.gov}	風の寒さ	温度の危険	気象学

ID	Sub	Event	Category	Group	Class	Code	Name	Urgency	Severity	Certainty	Text 1	Text 2	Text 3	Text 4	Instructions	N
OET-219		wind change	air hazard	Meteorological	E	HWC	windChange	⊠ Expected	⊠ Severe	⊠ Observed	A severe wind change is observed for *[location] [City] [County] [State].* Expected *{Incident_Time}* until *[hh:mm] [am/pm]. {Details}.*	A severe wind change is observed for *[location] [City] [County] [State].* Expected *{Incident_Time}* until *[hh:mm] [am/pm]. {Details}.*	A severe wind change is observed for *[location] [City] [County] [State].* Expected *{Date} {Incident_Time}* until *[hh:mm] [am/pm]. {Details}.*	The *{Official_Government_Agency}* has observed a severe wind change for *[location] [City] [County] [State].* Expected *{Incident_Time}* until *[hh:mm] [am/pm]. {Details}.*	*{Instructions}. {www.Official_Web_Site.gov}*	4
OET-220		wind chill	temperature hazai	Meteorological	E	TEW	windchill	⊠ Expected	⊠ Severe	⊠ Observed	A severe wind chill is observed for *[location] [City] [County] [State].* Expected *{Incident_Time}* until *[endDate] [hh:mm] [am/pm]. {Details}.*	A severe wind chill is observed for *[location] [City] [County] [State].* Expected *{Incident_Time}* until *[endDate] [hh:mm] [am/pm]. {Details}.*	A severe wind chill is observed for *[location] [City] [County] [State].* Expected *{Date} {Incident_Time}* until *[endDate] [hh:mm] [am/pm]. {Details}.*	The *{Official_Government_Agency}* has observed a severe wind chill for *[location] [City] [County] [State].* Expected *{Incident_Time}* until *[endDate] [hh:mm] [am/pm]. {Details}.*	*{Instructions}* Dress appropriately for the weather. *{www.Official_Web_Site.gov}*	8
OET-221		wind shear	air hazard	Meteorological	B	WIW	windSh	⊠ Immediate	⊠ Severe	⊠ Likely	A Severe wind shear is likely for *[location] [City] [County] [State].* Immediately *{Incident_Time}* until *[endDate] [hh:mm] [am/pm]. {Details}.*	A Severe wind shear is likely for *[location] [City] [County] [State].* Immediately *{Incident_Time}* until *[endDate] [hh:mm] [am/pm]. {Details}.*	A Severe wind shear is likely for *[location] [City] [County] [State].* Immediately *{Date} {Incident_Time}* until *[endDate] [hh:mm] [am/pm]. {Details}.*	*{Official_Government_Agency}* has a severe wind shear likely for *[location] [City] [County] [State].* Immediately *{Incident_Time}* until *[endDate] [hh:mm] [am/pm]. {Details}.*	*{Instructions}. {www.Official_Web_Site.gov}*	4
OET-222	A	winter storm	winter weather	Meteorological	E	WSA	winterStormAd	⊠ Expected	⊠ Severe	⊠ Likely	A severe winter storm is likely for *[location] [City] [County] [State].* expected *{Incident_Time}* until *[endDate] [hh:mm] [am/pm]. {Details}.*	A severe winter storm is likely for *[location] [City] [County] [State].* expected *{Incident_Time}* until *[endDate] [hh:mm] [am/pm]. {Details}.*	A severe winter storm is likely for *[location] [City] [County] [State].* expected *{Date} {Incident_Time}* until *[endDate] [hh:mm] [am/pm]. {Details}.*	The *{Official_Government_Agency}* has a severe winter storm is likely for *[location] [City] [County] [State].* Expected *{Incident_Time}* until *[endDate] [hh:mm] [am/pm]. {Details}.*	*{Instructions}* Dress appropriately for the weather. Avoid driving. Roads may be slippery or blocked. *{www.Official_Web_Site.gov}*	6
OET-222	W	winter storm	winter weather	Meteorological	B	WSW	winterStorm	⊠ Immediate	⊠ Severe	⊠ Likely	A severe winter storm is likely for *[location] [City] [County] [State]*	A severe winter storm is likely for *[location] [City] [County] [State]*	A severe winter storm is likely for *[location] [City] [County] [State]*	The *{Official_Government_Agency}* has a severe winter	*{Instructions}* Dress appropriately for the weather. Do not drive	3
OET-223	W	winter weather	weather	Meteorological	B	WWW	winterWeather	⊠ Immediate	⊠ Severe	⊠ Likely	likely for *[location] [City]*	likely for *[location] [City]*	likely for *[location] [City]*	*{Official_Government_Agen*	appropriately for the	3

ID	JP 1	JP 2	JP 3	JP 4	JP Instructions	JP Name	JP Category	JP Group
OET-219	厳しい風のせん断が次の可能性が高い *[location] [City] [County] [State]* すぐに *{Incident_Time}* まで *[hh:mm]. {Details}.*	厳しい風のせん断が次の可能性が高い *[location] [City] [County] [State]* すぐに *{Incident_Time}* まで *[hh:mm]. {Details}.*	厳しい風のせん断が次の可能性が高い *[location] [City] [County] [State]* すぐに *{Date} {Incident_Time}* まで *[hh:mm]. {Details}.*	ザ・ *{Official_Government_Agency}* に対して厳しい風のせん断がある *[location] [City] [County] [State]* すぐに *{Incident_Time}* まで *[hh:mm]. {Details}.*	*{Instructions}. {www.Official_Web_Site.gov}*	ウインドシア	空気の危険	気象学
OET-220	厳しい冬の嵐が起こりそうだ *[location] [City] [County] [State]* 期待される *{Incident_Time}* まで *[hh:mm]. {Details}.*	厳しい冬の嵐が起こりそうだ *[location] [City] [County] [State]* 期待される *{Incident_Time}* まで *[hh:mm]. {Details}.*	厳しい冬の嵐が起こりそうだ *[location] [City] [County] [State]* 期待される *{Date} {Incident_Time}* まで *[hh:mm]. {Details}.*	ザ・ *{Official_Government_Agency}* 厳しい冬の嵐が起こりそうだ *[location] [City] [County] [State]* 期待される *{Incident_Time}* まで *[hh:mm]. {Details}.*	*{Instructions}* 天候に合わせて適切な服装をしてください。運転を避けてください。道路は滑りやすい、またはブロックされる場合があります。 *{www.Official_Web_Site.gov}*	冬の嵐	冬の天気	気象学
OET-221	厳しい冬の嵐が起こりそうだ *[location] [City] [County] [State]* すぐに *{Incident_Time}* まで *[hh:mm]. {Details}.*	厳しい冬の嵐が起こりそうだ *[location] [City] [County] [State]* すぐに *{Incident_Time}* まで *[hh:mm]. {Details}.*	厳しい冬の嵐が起こりそうだ *[location] [City] [County] [State]* すぐに *{Date} {Incident_Time}* まで *[hh:mm]. {Details}.*	*{Official_Government_Agency}* 厳しい冬の嵐が起こりそうだ *[location] [City] [County] [State]* すぐに *{Incident_Time}* まで *{endDate} [hh:mm]. {Details}.*	天候に合わせて適切な服装をしてください。緊急時以外は運転しないでください。道路は滑りやすい、またはブロックされる場合があります。 *{www.Official_Web_Site.gov}*	冬の嵐	冬の天気	気象学
OET-222	厳しい冬の天気は、次の場合が可能性が高いです *[location] [City] [County] [State]* すぐに *{Incident_Time}* まで *[hh:mm]. {Details}.*	厳しい冬の天気は、次の場合が可能性が高いです *[location] [City] [County] [State]* すぐに *{Incident_Time}* まで *[hh:mm]. {Details}.*	厳しい冬の天気は、次の場合が可能性が高いです *[location] [City] [County] [State]* すぐに *{Date} {Incident_Time}* まで *[hh:mm]. {Details}.*	*{Official_Government_Agency}* 厳しい冬の天候が続く可能性が高い *[location] [City] [County] [State]* すぐに *{Incident_Time}* まで *{endDate} [hh:mm]. {Details}.*	*{Instructions}* 天候に合わせて適切な服装をしてください。運転を避けてください。道路は滑りやすい、またはブロックされる場合があります。 *{www.Official_Web_Site.gov}*	冬の天気	天気	気象学

NAVTEX unique

ID	Sub	Event	Category	Group	NAVTEX Message Category	Code	Name	Urgency	Severity	Certainty	Text	NAVTEX languages	N
												NAVTEX languages	2
OET-300	NWQ	Navigation	Marine	Transport	A= Navigational Warning	NWO	navWarn	⊠ Immediate	⊠ Severe	⊠ Likely	A= Navigational Warning. *{Date} {Incident_Time}* until	English	2
OET-019	MPQ	Safety	Marine	Transport	F= Pilot messages	MPO	pilotMsg	⊠ Immediate	⊠ Severe	⊠ Likely	F= Pilot messages.		2
OET-301	DEQ	Navigation	Marine	Transport	G= AIS	DEQ	AISmsg	⊠ Immediate	⊠ Severe	⊠ Likely	G= AIS		2
OEC-302	LCQ	Navigation	Marine	Transport	H= Loran C messages	LCO	LoranCmsg	⊠ Immediate	⊠ Severe	⊠ Likely	H= Loran C messages.		2
OET-303	OMQ	Navigation	Marine	Transport	I= Omega messages	OMO	omegaMsg	⊠ Immediate	⊠ Severe	⊠ Likely	I= Omega messages.		2
OET-304 or OET	SGW	satellite service	utility issue	Infrastructure	J= Satnav messages	SGW	SGPSmsg	⊠ Immediate	⊠ Severe	⊠ Likely	J= Satnav messages	French	2
OET-305	KNQ	Navigation	Marine	Transport	K= Other electronic	KNQ	tronix Msg	⊠ Immediate	⊠ Severe	⊠ Likely	K= Other electronic	Spanish	2
OET-306	LAQ	Navigation	Marine	Transport	L= navigational	LAQ	navigWarn	⊠ Immediate	⊠ Severe	⊠ Likely	L= navigational	Japanese different frequency	2
					M to U= Reserve			⊠ Immediate	⊠ Severe	⊠ Likely	M to U= Reserve	maybe others	
OET-307	FIQ	Safety	Marine	Transport	V= Notice to fisherman	FIO	fishMsg	⊠ Immediate	⊠ Severe	⊠ Likely	V= Notice to fishermen. *{Date} {Incident_Time}*		2
					W to Y= Reserve			⊠ Immediate	⊠ Severe	⊠ Likely	W to Y= Reserve	The characters are	4
OET-308	MZQ	Communication	Marine	Transport	Z no messages on hand	MZO	noMsg	⊠ Immediate	⊠ Severe	⊠ Likely	Z= No messages on hand	This is based on the 5 bit telegraph code, which has no lower case, and uses	4
OET-Q??	Provision for Q code use. The Q?? Value is the EAS 3 character string.												

NAVTEX unique

ID	Sub	Event	Category	Group	Code	Name	Urgency	Severity	Certainty	Topic	Text 1	N	Text 2	Text 3
OET-330					TTR	thawMsg	⊠ Expected	⊠ Severe	⊠ Likely	thaw	Is this an avalanche, flooding or temperature issue?	3	Is this an avalanche, flooding or temperature issue?	Is this an avalanche, flooding or temperature issue?
OET-331		disease: communicable	health issue	Health	IDC	*[name]*	⊠ Expected	⊠ Moderate	⊠ Likely		*{Date} {Incident_Time}* Moderate communicable disease *[name]* observed in	6	*{Incident_Time}* Moderate communicable disease *[name]* observed in	*{Incident_Time}* Moderate communicable disease *[name]* observed in
OET-332	OET-046	disease: communicable	health issue	Health	DAC	*[name]*	⊠ Expected	⊠ Moderate	⊠ Likely		Moderate communicable disease *[name]* observed in *{Short_Area] [City] [County] [State].* *[Recommended Action]* expected until *{hh:mm} [am/pm] {Day}.* The use of	6	communicable disease *[name]* observed in *{Short_Area] [City] [County] [State].* *[Recommended Action]* expected until *{hh:mm} [am/pm] {Day}.* The use of	communicable disease *[name]* observed in *{Short_Area] [City] [County] [State].* *[Recommended Action]* expected until *{hh:mm} [am/pm] {Day}.* The use of
OET-333	OET0-61	communicable	health issue	Health	DBC	*[name]*	⊠ Expected	⊠ Moderate	⊠ Likely		Moderate communicable	6	communicable disease	communicable disease
OET-334	OET0-61	disease	health hazard	Health	DCC	*[name]*	⊠ Expected	⊠ Severe	⊠ Likely		the *[name]* contagious	5	disease you should expect	disease you should expect
OET-335		disease	health hazard	Health	DDW	*[name]*	⊠ Expected	⊠ Severe	⊠ Likely		the *[name]* contagious	5	disease you should expect	disease you should expect
OET-336		disease	health hazard	Health	DXW	*[name]*	⊠ Expected	⊠ Severe	⊠ Likely		the *[name]* contagious	5	disease you should expect	disease you should expect
OET-337		animal disease	health issue	Health	DEZ	*[name]*	⊠ Expected	⊠ Severe	⊠ Likely		the *[name]* zoonotic or	5	interspecies disease you	interspecies disease you
OET-338		animal disease	health issue	Health	DGZ	*[name]*	⊠ Expected	⊠ Severe	⊠ Likely		the *[name]* zoonotic or	5	interspecies disease you	interspecies disease you
.		animal disease	health issue	Health	DHZ	*[name]*	⊠ Expected	⊠ Severe	⊠ Likely		the *[name]* zoonotic or	5	interspecies disease you	interspecies disease you
OET-340					IWA						concering inland waterways?	9	waterways? Information	waterways? Information
OET-401										Ocean acidification	*{Date} {Incident_Time}*	8	Marine. Slow process, not for	Marine. Slow process, not for
OET-402										Sea water intrusion	*{Date} {Incident_Time}*	8	Marine. Slow process, not for	Marine. Slow process, not for
OET-403										Riverbank / Coastal erosion	*{Date} {Incident_Time}*	7	Shallow geohazard. Slow	Shallow geohazard. Slow
OET-404										Sand encroachment	*{Date} {Incident_Time}*	7	Shallow geohazard. Slow	Shallow geohazard. Slow
OET-405										Aquifer recharge (systems failure/	Shallow geohazard. Slow	7	process, for information	process, for information
OET-406										Land degradation	Environmental	9	degradatoion. Slow process,	degradatoion. Slow process,
OET-407										Soil degradation	Environmental	9	degradatoion. Slow process,	degradatoion. Slow process,
OET-408										Runoff/ Non-point source pollution	*{Date} {Incident_Time}* Environmental degradatoion. Slow process, for information distribution to areas	9	Environmental degradatoion. Slow process, for information distribution to areas	Environmental degradatoion. Slow process, for information distribution to areas
OET-409										Salinity	Environmental degradatoion. Slow process, for information distribution	9	degradatoion. Slow process, for information distribution to areas	degradatoion. Slow process, for information distribution to areas
OET-410										Biodiversity loss	*{Date} {Incident_Time}*	9	Environmental	Environmental
OET-411										Deforestation	*{Date} {Incident_Time}*	9	…egradation	Environmentla degradation
OET-412										Forest declines and diebacks	*{Date} {Incident_Time}*	9	…egradation	Environmentla degradation
OET-413										Forest disturbances	Environmentla degradation	9	…rocess. Not	(forestry) Slow process. Not
OET-414										Desertification	Environmental degradation.	9	…r	Slow process, for
OET-415										Loss of mangroves	Environmental degradation.	9	…r	Slow process, for
OET-416										Wetland loss/degradation	*{Date} {Incident_Time}*	9	…egradation.	Environmental degradation.
OET-417										Death of coral reefs (includes bleaching)	*{Date} {Incident_Time}* Environmental degradation. Slow process, for information distribution to areas	9	…egradation. …r …ribution to	Environmental degradation. Slow process, for information distribution to areas
OET-418										Compressible soils	*{Date} {Incident_Time}*	9	…egradation.	Environmental degradation.
OET-419										Soil erosion	Environmental degradation. Slow process, for information distribution to	9	…r …ribution to	Slow process, for information distribution to areas
OET-420										Coastal erosion and shoreline change	*{Date} {Incident_Time}*	9	Environmental degradation.	Environmental degradation.
OET-421										Permafrost loss	Environmental degradation.	9	Slow process, for	Slow process, for
OET-422										Sand mining	Environmental degradation.	9	Slow process, for	Slow process, for
OET-423										Sea-level rise	Environmental degradation.	9	Slow process, for	Slow process, for
OET-424										Eutrophication	*{Date} {Incident_Time}* Environmental degradation. Slow process, for information distribution to areas	9	Environmental degradation. Slow process, for information distribution to areas	Environmental degradation. Slow process, for information distribution to areas
OET-425	OET-061				DJQ	*[name]*				Invasive species	*{Date} {Incident_Time}*	9	Invasive species, plant,	Invasive species, plant,
OET-426						mHealth	⊠ Expected	⊠ Severe	⊠ Likely	Suicide cluster	*{Date} {Incident_Time}* Mental health. Not an alert, but information distribution. Maybe finance related.	7	Mental health. Not an alert, but information distribution. Maybe finance related.	Mental health. Not an alert, but information distribution. Maybe finance related.
OET-427										Invasive weeds	*{Date} {Incident_Time}* Use	8	Use Case giant hogweed	Use Case giant hogweed
OET-438														
OET-439											.		.	.
OET-430	OET-061	disease: plant or plant pest	health issue (see (	Environmental	ARO	*[name]*	⊠ Expected	⊠ Severe	⊠ Likely		*{Date} {Incident_Time}* For the *[name]* plant disease or pest emergency, you should expect to *[Recommended actions and extended instructions].* The plant disease or pest emergency remains in effect until further notice. This message will be updated in *{Message_Duration}*, or sooner if needed. For more information, check *{www.Official_Web_Site.gov}*, or tune to local news media. Please do not call *{9_1_1}*, except for a serious emergency.	7	For the *[name]* plant disease or pest emergency, you should expect to *[Recommended actions and extended instructions].* The plant disease or pest emergency remains in effect until further notice. This message will be updated in *{Message_Duration}*, or sooner if needed. For more information, check *{www.Official_Web_Site.gov}*, or tune to local news media. Please do not call *{9_1_1}*, except for a serious emergency.	For the *[name]* plant disease or pest emergency, you should expect to *[Recommended actions and extended instructions].* The plant disease or pest emergency remains in effect until further notice. This message will be updated in *{Message_Duration}*, or sooner if needed. For more information, check *{www.Official_Web_Site.gov}*, or tune to local news media. Please do not call *{9_1_1}*, except for a serious emergency.

OET-431	OET-061	disease: plant or plant pest	health issue (see C	Environmental	PMO	*[name]*	☒ Expected	☒ Severe	☒ Likely	*[Date] [Incident_Time]* For the *[name]* plant disease or pest emergency, you should expect to *[Recommended actions and extended instructions]*. The plant disease or pest emergency remains in effect until further notice. This message will be updated in *[Message_Duration]*, or sooner if needed. For more information, check *[www.Official_Web_Site.gov]*, or tune to local news media. Please do not call *[If_I_1]*, except for a serious emergency.	7	For the *[name]* plant disease or pest emergency, you should expect to *[Recommended actions and extended instructions]*. The plant disease or pest emergency remains in effect until further notice. This message will be updated in *[Message_Duration]*, or sooner if needed. For more information, check *[www.Official_Web_Site.gov]*, or tune to local news media. Please do not call *[If_I_1]*, except for a serious emergency.	For the *[name]* plant disease or pest emergency, you should expect to *[Recommended actions and extended instructions]*. The plant disease or pest emergency remains in effect until further notice. This message will be updated in *[Message_Duration]*, or sooner if needed. For more information, check *[www.Official_Web_Site.gov]*, or tune to local news media. Please do not call *[If_I_1]*, except for a serious emergency.
OET-432	OET-061	disease: plant or plant pest	health issue (see C	Environmental	BPO	*[name]*	☒ Expected	☒ Severe	☒ Likely	*[Date] [Incident_Time]* For the *[name]* plant disease or pest emergency, you should expect to *[Recommended actions and extended instructions]*. The plant disease or pest emergency remains in effect until further notice. This message will be updated in *[Message_Duration]*, or sooner if needed. For more information, check *[www.Official_Web_Site.gov]*, or tune to local news media. Please do not call *[If_I_1]*, except for a serious emergency.	7	For the *[name]* plant disease or pest emergency, you should expect to *[Recommended actions and extended instructions]*. The plant disease or pest emergency remains in effect until further notice. This message will be updated in *[Message_Duration]*, or sooner if needed. For more information, check *[www.Official_Web_Site.gov]*, or tune to local news media. Please do not call *[If_I_1]*, except for a serious emergency.	For the *[name]* plant disease or pest emergency, you should expect to *[Recommended actions and extended instructions]*. The plant disease or pest emergency remains in effect until further notice. This message will be updated in *[Message_Duration]*, or sooner if needed. For more information, check *[www.Official_Web_Site.gov]*, or tune to local news media. Please do not call *[If_I_1]*, except for a serious emergency.
OET-433	OET-061	animal disease	health issue	Health	FPO	*[name]*	☒ Expected	☒ Severe	☒ Likely	*[Date] [Incident_Time]* For the *[name]* zoonotic or interspecies disease, you should immediately *[Recommended actions and extended instructions]*. The warning remains in effect until further notice. This message will be updated in *[Message_Duration]*, or sooner if needed. For more information, check *[www.Official_Web_Site.gov]*, or tune to local news media. Please call *[If_I_1]* only for a serious emergency.	5	For the *[name]* zoonotic or interspecies disease, you should immediately *[Recommended actions and extended instructions]*. The warning remains in effect until further notice. This message will be updated in *[Message_Duration]*, or sooner if needed. For more information, check *[www.Official_Web_Site.gov]*, or tune to local news media. Please call *[If_I_1]* only for a serious emergency.	For the *[name]* zoonotic or interspecies disease, you should immediately *[Recommended actions and extended instructions]*. The warning remains in effect until further notice. This message will be updated in *[Message_Duration]*, or sooner if needed. For more information, check *[www.Official_Web_Site.gov]*, or tune to local news media. Please call *[If_I_1]* only for a serious emergency.
OET-434	OET-061	contagious disease	health hazard	Health	RSV	*RSV*	☒ Expected	☒ Severe	☒ Likely	*[Date] [Incident_Time]* For the Respiratory Syncytial Virus contagious disease, you should expect to *[Recommended actions and extended instructions. A vaccine is available]*. The warning remains in effect until further notice. This message will be updated in *[Message_Duration]*, or sooner if needed. For more information, check *[www.Official_Web_Site.gov]*, or tune to local news media. Please call *[If_I_1]* for a serious emergency. The use of masks and other personal protective equipment may be preferred.	4	For the Respiratory Syncytial Virus contagious disease, you should expect to *[Recommended actions and extended instructions. A vaccine is available]*. The warning remains in effect until further notice. This message will be updated in *[Message_Duration]*, or sooner if needed. For more information, check *[www.Official_Web_Site.gov]*, or tune to local news media. Please call *[If_I_1]* for a serious emergency. The use of masks and other personal protective equipment may be preferred.	For the Respiratory Syncytial Virus contagious disease, you should expect to *[Recommended actions and extended instructions. A vaccine is available]*. The warning remains in effect until further notice. This message will be updated in *[Message_Duration]*, or sooner if needed. For more information, check *[www.Official_Web_Site.gov]*, or tune to local news media. Please call *[If_I_1]* for a serious emergency. The use of masks and other personal protective equipment may be preferred.
OET-435	OET-061	contagious disease	health hazard	Health	ANX	*anthraxD*	☒ Expected	☒ Extreme	☒ Likely	*[Date] [Incident_Time]* For anthrax, the contagious disease, you should expect to *[Recommended actions and extended instructions]*. The warning remains in effect until further notice. This message will be updated in *[Message_Duration]*, or sooner if needed. For more information, check *[www.Official_Web_Site.gov]*, or tune to local news media. Please call *[If_I_1]* for a serious emergency. The use of masks and other personal protective equipment may be preferred.	4	For anthrax, the contagious disease, you should expect to *[Recommended actions and extended instructions]*. The warning remains in effect until further notice. This message will be updated in *[Message_Duration]*, or sooner if needed. For more information, check *[www.Official_Web_Site.gov]*, or tune to local news media. Please call *[If_I_1]* for a serious emergency. The use of masks and other personal protective equipment may be preferred.	For anthrax, the contagious disease, you should expect to *[Recommended actions and extended instructions]*. The warning remains in effect until further notice. This message will be updated in *[Message_Duration]*, or sooner if needed. For more information, check *[www.Official_Web_Site.gov]*, or tune to local news media. Please call *[If_I_1]* for a serious emergency. The use of masks and other personal protective equipment may be preferred.
OET-436	OET-061	contagious disease	health hazard	Health	AIX	*[name]*	☒ Expected	☒ Severe	☒ Likely	For the *[name]* contagious *[Incident_Time] [name]* Moderate communicable disease observed in *[Short_Area] [City] [County] [State]*. *[Recommended Action]* expected until *[hh:mm] [am/pm] [Day]*. The use of masks and other personal protective equipment may be preferred.	4	For the *[name]* contagious *[Incident_Time] [name]* Moderate communicable disease observed in *[Short_Area] [City] [County] [State]*. *[Recommended Action]* expected until *[hh:mm] [am/pm] [Day]*. The use of masks and other personal protective equipment may be preferred.	For the *[name]* contagious *[Incident_Time] [name]* Moderate communicable disease observed in *[Short_Area] [City] [County] [State]*. *[Recommended Action]* expected until *[hh:mm] [am/pm] [Day]*. The use of masks and other personal protective equipment may be preferred.
OET-437	OET-083	disease communicable	health issue	Health	BVC	*[name]*	☒ Expected	☒ Severe	☒ Likely	*[www.Official_Web_Site.gov]* *[Incident_Time] [name]* Moderate communicable disease observed in *[Short_Area] [City] [County] [State]*. *[Recommended Action]* expected until *[hh:mm] [am/pm] [Day]*. The use of masks and other personal protective equipment may be preferred.	6	*[www.Official_Web_Site.gov]* *[Incident_Time] [name]* Moderate communicable disease observed in *[Short_Area] [City] [County] [State]*. *[Recommended Action]* expected until *[hh:mm] [am/pm] [Day]*. The use of masks and other personal protective equipment may be preferred.	*[www.Official_Web_Site.gov]* *[Incident_Time] [name]* Moderate communicable disease observed in *[Short_Area] [City] [County] [State]*. *[Recommended Action]* expected until *[hh:mm] [am/pm] [Day]*. The use of masks and other personal protective equipment may be preferred.
OET-438	OET0-61	disease communicable	health issue	Health	WRF	*[name]*	☒ Expected	☒ Severe	☒ Likely	*[Date] [Incident_Time] [name]* Moderate communicable disease observed in *[Short_Area] [City] [County] [State]*. *[Recommended Action]* expected until *[hh:mm] [am/pm] [Day]*. The use of masks and other personal protective equipment may be preferred.	6	*[Incident_Time] [name]* Moderate communicable disease observed in *[Short_Area] [City] [County] [State]*. *[Recommended Action]* expected until *[hh:mm] [am/pm] [Day]*. The use of masks and other personal protective equipment may be preferred.	*[Incident_Time] [name]* Moderate communicable disease observed in *[Short_Area] [City] [County] [State]*. *[Recommended Action]* expected until *[hh:mm] [am/pm] [Day]*. The use of masks and other personal protective equipment may be preferred.
OET-439	OET0-61	disease communicable	health issue	Health	FBC	*[name]*	☒ Expected	☒ Severe	☒ Likely	*[Date] [Incident_Time]* For the *[name]* contagious disease, you should expect to *[Recommended actions and extended instructions]*. The warning remains in effect until further notice. This message will be updated in *[Message_Duration]*, or sooner if needed. For more information, check *[www.Official_Web_Site.gov]*, or tune to local news media. Please call *[If_I_1]* for a serious emergency. The use of masks and other personal protective equipment may be preferred.	6	For the *[name]* contagious disease, you should expect to *[Recommended actions and extended instructions]*. The warning remains in effect until further notice. This message will be updated in *[Message_Duration]*, or sooner if needed. For more information, check *[www.Official_Web_Site.gov]*, or tune to local news media. Please call *[If_I_1]* for a serious emergency. The use of masks and other personal protective equipment may be preferred.	For the *[name]* contagious disease, you should expect to *[Recommended actions and extended instructions]*. The warning remains in effect until further notice. This message will be updated in *[Message_Duration]*, or sooner if needed. For more information, check *[www.Official_Web_Site.gov]*, or tune to local news media. Please call *[If_I_1]* for a serious emergency. The use of masks and other personal protective equipment may be preferred.
OET-440	OET-046	contagious disease	health hazard	Health	SXX	*[name]*	☒ Expected	☒ Severe	☒ Likely	*[Date] [Incident_Time] [name]* Moderate communicable disease observed in *[Short_Area] [City] [State]*. *[Recommended Action]* expected until *[hh:mm] [am/pm] [Day]*. The use of masks and other personal protective equipment may be preferred.	4	*[Incident_Time] [name]* Moderate communicable disease observed in *[Short_Area] [City] [County] [State]*. *[Recommended Action]* expected until *[hh:mm] [am/pm] [Day]*. The use of masks and other personal protective equipment may be preferred.	*[Incident_Time] [name]* Moderate communicable disease observed in *[Short_Area] [City] [County] [State]*. *[Recommended Action]* expected until *[hh:mm] [am/pm] [Day]*. The use of masks and other personal protective equipment may be preferred.
OET-441	OET0-61	disease communicable	health issue	Health	NTC	*[name]*	☒ Expected	☒ Severe	☒ Likely	*[Date] [Incident_Time]* For the interspecies *[name]* disease, you should immediately *[Recommended actions and extended instructions]*. The warning remains in effect until further notice. This message will be updated in *[Message_Duration]*, or sooner if needed. For more information, check *[www.Official_Web_Site.gov]*, or tune to local news media. Please call *[If_I_1]* only for a serious emergency.	6	For the interspecies *[name]* disease, you should immediately *[Recommended actions and extended instructions]*. The warning remains in effect until further notice. This message will be updated in *[Message_Duration]*, or sooner if needed. For more information, check *[www.Official_Web_Site.gov]*, or tune to local news media. Please call *[If_I_1]* only for a serious emergency.	For the interspecies *[name]* disease, you should immediately *[Recommended actions and extended instructions]*. The warning remains in effect until further notice. This message will be updated in *[Message_Duration]*, or sooner if needed. For more information, check *[www.Official_Web_Site.gov]*, or tune to local news media. Please call *[If_I_1]* only for a serious emergency.
OET-442	OET-061	animal disease	health issue	Health	VPZ	*[name]*	☒ Expected	☒ Severe	☒ Likely		5		
OET-443	OET-061	animal disease	health issue	Health	VRT	*[name]*	☒ Expected	☒ Severe	☒ Likely	*[Date] [Incident_Time]* For	4	For the *[name]* zoonotic or	For the *[name]* zoonotic or

OET-444	OET-046	contagious disease	health hazard	Health	VHX	*hname!*	☒ Expected	☒ Severe	☒ Likely	*[Date] [Incident_Time]* For the *[name]* contagious disease, you should expect to *[Recommended actions and extended instructions]*. The warning remains in effect until further notice. This message will be updated in *[Message_Duration]*, or sooner if needed. For more information, check *[www.Official_Web_Site.gov]*, or tune to local news media. Please call *[E_T_1]* for a serious emergency. The use of masks and other personal protective equipment may be preferred.	4	For the *[name]* contagious disease, you should expect to *[Recommended actions and extended instructions]*. The warning remains in effect until further notice. This message will be updated in *[Message_Duration]*, or sooner if needed. For more information, check *[www.Official_Web_Site.gov]*, or tune to local news media. Please call *[E_T_1]* for a serious emergency. The use of masks and other personal protective equipment may be preferred.	For the *[name]* contagious disease, you should expect to *[Recommended actions and extended instructions]*. The warning remains in effect until further notice. This message will be updated in *[Message_Duration]*, or sooner if needed. For more information, check *[www.Official_Web_Site.gov]*, or tune to local news media. Please call *[E_T_1]* for a serious emergency. The use of masks and other personal protective equipment may be preferred.
OET-445	OET-061	animal disease	health issue	Health	ARZ	*hname!*	☒ Expected	☒ Severe	☒ Likely	*[Date] [Incident_Time]* For the *[name]* interspecies disease, you should immediately *[Recommended actions and extended instructions]*. The warning remains in effect until further notice. This message will be updated in *[Message_Duration]*, or sooner if needed. For more information, check *[www.Official_Web_Site.gov]*, or tune to local news media. Please call *[E_T_1]* only for a serious emergency.	5	For the *[name]* interspecies disease, you should immediately *[Recommended actions and extended instructions]*. The warning remains in effect until further notice. This message will be updated in *[Message_Duration]*, or sooner if needed. For more information, check *[www.Official_Web_Site.gov]*, or tune to local news media. Please call *[E_T_1]* only for a serious emergency.	For the *[name]* interspecies disease, you should immediately *[Recommended actions and extended instructions]*. The warning remains in effect until further notice. This message will be updated in *[Message_Duration]*, or sooner if needed. For more information, check *[www.Official_Web_Site.gov]*, or tune to local news media. Please call *[E_T_1]* only for a serious emergency.
OET-446	OET-046	contagious disease	health hazard	Health	AVO	*hname!*	☒ Expected	☒ Severe	☒ Likely	*[Date] [Incident_Time]* For the *[name]* contagious disease, you should expect to *[Recommended actions and extended instructions]*. The warning remains in effect until further notice. This message will be updated in *[Message_Duration]*, or sooner if needed. For more information, check *[www.Official_Web_Site.gov]*, or tune to local news media. Please call *[E_T_1]* for a serious emergency. The use of masks and other personal protective equipment may be preferred.	4	For the *[name]* contagious disease, you should expect to *[Recommended actions and extended instructions]*. The warning remains in effect until further notice. This message will be updated in *[Message_Duration]*, or sooner if needed. For more information, check *[www.Official_Web_Site.gov]*, or tune to local news media. Please call *[E_T_1]* for a serious emergency. The use of masks and other personal protective equipment may be preferred.	For the *[name]* contagious disease, you should expect to *[Recommended actions and extended instructions]*. The warning remains in effect until further notice. This message will be updated in *[Message_Duration]*, or sooner if needed. For more information, check *[www.Official_Web_Site.gov]*, or tune to local news media. Please call *[E_T_1]* for a serious emergency. The use of masks and other personal protective equipment may be preferred.
OET-447	OET-046	contagious disease	health hazard	Health	ZOZ	*hname!*	☒ Expected	☒ Severe	☒ Likely	*[Date] [Incident_Time]* For the *[name]* contagious disease, you should expect to *[Recommended actions and extended instructions]*. The warning remains in effect until further notice. This message will be updated in *[Message_Duration]*, or sooner if needed. For more information, check *[www.Official_Web_Site.gov]*, or tune to local news media. Please call *[E_T_1]* for a serious emergency. The use of masks and other personal protective equipment may be preferred.	4	For the *[name]* contagious disease, you should expect to *[Recommended actions and extended instructions]*. The warning remains in effect until further notice. This message will be updated in *[Message_Duration]*, or sooner if needed. For more information, check *[www.Official_Web_Site.gov]*, or tune to local news media. Please call *[E_T_1]* for a serious emergency. The use of masks and other personal protective equipment may be preferred.	For the *[name]* contagious disease, you should expect to *[Recommended actions and extended instructions]*. The warning remains in effect until further notice. This message will be updated in *[Message_Duration]*, or sooner if needed. For more information, check *[www.Official_Web_Site.gov]*, or tune to local news media. Please call *[E_T_1]* for a serious emergency. The use of masks and other personal protective equipment may be preferred.
OET-448	OET-046	contagious disease	health hazard	Health	DDX	*hname!*	☒ Expected	☒ Severe	☒ Likely	*[Date] [Incident_Time]* For the *[name]* contagious disease, you should expect to *[Recommended actions and extended instructions]*. The warning remains in effect until further notice. This message will be updated in *[Message_Duration]*, or sooner if needed. For more information, check *[www.Official_Web_Site.gov]*, or tune to local news media. Please call *[E_T_1]* for a serious emergency. The use of masks and other personal protective equipment may be preferred.	4	For the *[name]* contagious disease, you should expect to *[Recommended actions and extended instructions]*. The warning remains in effect until further notice. This message will be updated in *[Message_Duration]*, or sooner if needed. For more information, check *[www.Official_Web_Site.gov]*, or tune to local news media. Please call *[E_T_1]* for a serious emergency. The use of masks and other personal protective equipment may be preferred.	For the *[name]* contagious disease, you should expect to *[Recommended actions and extended instructions]*. The warning remains in effect until further notice. This message will be updated in *[Message_Duration]*, or sooner if needed. For more information, check *[www.Official_Web_Site.gov]*, or tune to local news media. Please call *[E_T_1]* for a serious emergency. The use of masks and other personal protective equipment may be preferred.
OET-449	OET-046	contagious disease	health hazard	Health	PRX	*hname!*	☒ Expected	☒ Severe	☒ Likely	*[Date] [Incident_Time]* For the *[name]* contagious disease, you should expect to *[Recommended actions and extended instructions]*. The warning remains in effect until further notice. This message will be updated in *[Message_Duration]*, or sooner if needed. For more information, check *[www.Official_Web_Site.gov]*, or tune to local news media. Please call *[E_T_1]* for a serious emergency. The use of masks and other personal protective equipment may be preferred.	4	For the *[name]* contagious disease, you should expect to *[Recommended actions and extended instructions]*. The warning remains in effect until further notice. This message will be updated in *[Message_Duration]*, or sooner if needed. For more information, check *[www.Official_Web_Site.gov]*, or tune to local news media. Please call *[E_T_1]* for a serious emergency. The use of masks and other personal protective equipment may be preferred.	For the *[name]* contagious disease, you should expect to *[Recommended actions and extended instructions]*. The warning remains in effect until further notice. This message will be updated in *[Message_Duration]*, or sooner if needed. For more information, check *[www.Official_Web_Site.gov]*, or tune to local news media. Please call *[E_T_1]* for a serious emergency. The use of masks and other personal protective equipment may be preferred.
OET-450	OET-046	contagious disease	health hazard	Health	HBX	*hnotB*	☒ Expected	☒ Severe	☒ Likely	*[Date] [Incident_Time]* Hepatitis C moderate communicable disease observed in *[Short_Area] [City] [County] [State]*. *[Recommended Action]* expected until *[hh:mm] [am/pm] [Day]*. The use of masks and other personal protective equipment may be preferred. *[Date] [Incident_Time]* HIV or AIDS moderate communicable disease observed in *[Short_Area] [City] [County] [State]*. *[Recommended Action]* expected until *[hh:mm] [am/pm] [Day]*. The use of masks and other personal protective equipment may be preferred.	4	For the hepatitis B contagious disease, you should expect to *[Recommended actions and extended instructions]*. The warning remains in effect until further notice. This message will be updated in *[Message_Duration]*, or sooner if needed. For more information, check *[www.Official_Web_Site.gov]*, or tune to local news media. Please call *[E_T_1]* for a serious emergency. The use of masks and other personal protective equipment may be preferred. *[Incident_Time]* Hepatitis C moderate communicable disease observed in *[Short_Area] [City] [County] [State]*. *[Recommended Action]* expected until *[hh:mm] [am/pm] [Day]*. The use of masks and other personal protective equipment may be preferred. *[Incident_Time]* HIV or AIDS moderate communicable disease observed in *[Short_Area] [City] [County] [State]*. *[Recommended Action]* expected until *[hh:mm] [am/pm] [Day]*. The use of masks and other personal protective equipment may be preferred.	For the hepatitis B contagious disease, you should expect to *[Recommended actions and extended instructions]*. The warning remains in effect until further notice. This message will be updated in *[Message_Duration]*, or sooner if needed. For more information, check *[www.Official_Web_Site.gov]*, or tune to local news media. Please call *[E_T_1]* for a serious emergency. The use of masks and other personal protective equipment may be preferred. *[Incident_Time]* Hepatitis C moderate communicable disease observed in *[Short_Area] [City] [County] [State]*. *[Recommended Action]* expected until *[hh:mm] [am/pm] [Day]*. The use of masks and other personal protective equipment may be preferred. *[Incident_Time]* HIV or AIDS moderate communicable disease observed in *[Short_Area] [City] [County] [State]*. *[Recommended Action]* expected until *[hh:mm] [am/pm] [Day]*. The use of masks and other personal protective equipment may be preferred.
OET-451	OET0-61	disease communicable	health issue	Health	HCC	*hnoC*	☒ Expected	☒ Severe	☒ Likely		5		
OET-452	OET0-61	disease communicable	health issue	Health	HVC	*hAIDS*	☒ Expected	☒ Severe	☒ Likely		6		
OET-453	OET0-61	contagious disease	health hazard	Health	SCX	*aCOV*	☒ Expected	☒ Severe	☒ Likely	*[Date] [Incident_Time]* SARS or COVID type moderate contagious disease observed in *[Short_Area] [City] [County] [State]*. *[Recommended Action]* expected until *[hh:mm] [am/pm] [Day]*. The use of masks and other personal protective equipment may be preferred or mandated.	4	*[Incident_Time]* SARS or COVID type moderate contagious disease observed in *[Short_Area] [City] [County] [State]*. *[Recommended Action]* expected until *[hh:mm] [am/pm] [Day]*. The use of masks and other personal protective equipment may be preferred or mandated.	*[Incident_Time]* SARS or COVID type moderate contagious disease observed in *[Short_Area] [City] [County] [State]*. *[Recommended Action]* expected until *[hh:mm] [am/pm] [Day]*. The use of masks and other personal protective equipment may be preferred or mandated.

OET-454	OET-046	contagious disease	health hazard	Health	CHX	*cholera*	☒ Expected	☒ Severe	☒ Likely	*[Date] [Incident_Time]* For cholera, the contagious disease, you should expect to *[Recommended actions and extended instructions]*. The warning remains in effect until further notice. This message will be updated in *[Message_Duration]*, or sooner if needed. For more information, check *[www.Official_Web_Site.gov]*, or tune to local news media. Please call *[E_T_1]* for a serious emergency. The use of masks and other personal protective equipment may be preferred.	For cholera, the contagious disease, you should expect to *[Recommended actions and extended instructions]*. The warning remains in effect until further notice. This message will be updated in *[Message_Duration]*, or sooner if needed. For more information, check *[www.Official_Web_Site.gov]*, or tune to local news media. Please call *[E_T_1]* for a serious emergency. The use of masks and other personal protective equipment may be preferred.	4	For cholera, the contagious disease, you should expect to *[Recommended actions and extended instructions]*. The warning remains in effect until further notice. This message will be updated in *[Message_Duration]*, or sooner if needed. For more information, check *[www.Official_Web_Site.gov]*, or tune to local news media. Please call *[E_T_1]* for a serious emergency. The use of masks and other personal protective equipment may be preferred.
OET-455	OET0-61	disease communicable	health issue	Health	CSC	*cryptosporidium*	☒ Expected	☒ Severe	☒ Likely	*[Incident_Time]* Cryptosporidium moderate communicable disease observed in *[Short_Area] [City] [County] [State]*. *[Recommended Actions]* expected until: *[hh:mm] [am/pm] [Day]*. The use of masks and other personal protective equipment may be preferred.	*[Incident_Time]* Cryptosporidium moderate communicable disease observed in *[Short_Area] [City] [County] [State]*. *[Recommended Actions]* expected until: *[hh:mm] [am/pm] [Day]*. The use of masks and other personal protective equipment may be preferred.	6	*[Incident_Time]* Cryptosporidium moderate communicable disease observed in *[Short_Area] [City] [County] [State]*. *[Recommended Actions]* expected until: *[hh:mm] [am/pm] [Day]*. The use of masks and other personal protective equipment may be preferred.
OET-456	OET-085	disease communicable	health issue	Health	PSC	*casehoshi*	☒ Expected	☒ Severe	☒ Likely	*[Date] [Incident_Time]* Paratyphi fever, (some types of salmonella enteric) moderate communicable disease observed in *[Short_Area] [City] [County] [State]*. *[Recommended Actions]* expected until: *[hh:mm] [am/pm] [Day]*. The use of masks and other personal protective equipment may be preferred. *[Date] [Incident_Time]* Typhoid Moderate communicable disease observed in *[Short_Area] [City] [County] [State]*. *[Recommended Actions]* expected until: *[hh:mm] [am/pm] [Day]*. The use of masks and other personal protective equipment may be preferred.	*[Incident_Time]* Paratyphi fever, (some types of salmonella enteric) moderate communicable disease observed in *[Short_Area] [City] [County] [State]*. *[Recommended Actions]* expected until: *[hh:mm] [am/pm] [Day]*. The use of masks and other personal protective equipment may be preferred. *[Incident_Time]* Typhoid Moderate communicable disease observed in *[Short_Area] [City] [County] [State]*. *[Recommended Actions]* expected until: *[hh:mm] [am/pm] [Day]*. The use of masks and other personal protective equipment may be preferred.	6	*[Incident_Time]* Paratyphi fever, (some types of salmonella enteric) moderate communicable disease observed in *[Short_Area] [City] [County] [State]*. *[Recommended Actions]* expected until: *[hh:mm] [am/pm] [Day]*. The use of masks and other personal protective equipment may be preferred. *[Incident_Time]* Typhoid Moderate communicable disease observed in *[Short_Area] [City] [County] [State]*. *[Recommended Actions]* expected until: *[hh:mm] [am/pm] [Day]*. The use of masks and other personal protective equipment may be preferred.
OET-457	OET-061	disease communicable	health issue	Health	TFC	*typhoid*	☒ Expected	☒ Severe	☒ Likely	*[Date] [Incident_Time]* For hepatitus A, the contagious disease, you should expect to *[Recommended actions and extended instructions]*. The warning remains in effect until further notice. This message will be updated in *[Message_Duration]*, or sooner if needed. For more information, check *[www.Official_Web_Site.gov]*, or tune to local news media. Please call *[E_T_1]* for a serious emergency. The use of masks and other personal protective equipment may be preferred.	For hepatitus A, the contagious disease, you should expect to *[Recommended actions and extended instructions]*. The warning remains in effect until further notice. This message will be updated in *[Message_Duration]*, or sooner if needed. For more information, check *[www.Official_Web_Site.gov]*, or tune to local news media. Please call *[E_T_1]* for a serious emergency. The use of masks and other personal protective equipment may be preferred.	5	For hepatitus A, the contagious disease, you should expect to *[Recommended actions and extended instructions]*. The warning remains in effect until further notice. This message will be updated in *[Message_Duration]*, or sooner if needed. For more information, check *[www.Official_Web_Site.gov]*, or tune to local news media. Please call *[E_T_1]* for a serious emergency. The use of masks and other personal protective equipment may be preferred.
OET-458	OET-046	contagious disease	health hazard	Health	HAX	*hepA*	☒ Expected	☒ Severe	☒ Likely	*[Date] [Incident_Time]* For e-coli STEC, the contagious disease, you should expect to *[Recommended actions and extended instructions]*. The warning remains in effect until further notice. This message will be updated in *[Message_Duration]*, or sooner if needed. For more information, check *[www.Official_Web_Site.gov]*, or tune to local news media. Please call *[E_T_1]* for a serious emergency. The use of masks and other personal protective equipment may be preferred.	For e-coli STEC, the contagious disease, you should expect to *[Recommended actions and extended instructions]*. The warning remains in effect until further notice. This message will be updated in *[Message_Duration]*, or sooner if needed. For more information, check *[www.Official_Web_Site.gov]*, or tune to local news media. Please call *[E_T_1]* for a serious emergency. The use of masks and other personal protective equipment may be preferred.	5	For e-coli STEC, the contagious disease, you should expect to *[Recommended actions and extended instructions]*. The warning remains in effect until further notice. This message will be updated in *[Message_Duration]*, or sooner if needed. For more information, check *[www.Official_Web_Site.gov]*, or tune to local news media. Please call *[E_T_1]* for a serious emergency. The use of masks and other personal protective equipment may be preferred.
OET-459	OET-046	contagious disease	health hazard	Health	ECX	*ecoli*	☒ Expected	☒ Severe	☒ Likely	*[Date] [Incident_Time]* For listeriosis/listeria the contagious disease, you should expect to *[Recommended actions and extended instructions]*. The warning remains in effect until further notice. This message will be updated in *[Message_Duration]*, or sooner if needed. For more information, check *[www.Official_Web_Site.gov]*, or tune to local news media. Please call *[E_T_1]* for a serious emergency. The use of masks and other personal protective equipment may be preferred.	For listeriosis/listeria the contagious disease, you should expect to *[Recommended actions and extended instructions]*. The warning remains in effect until further notice. This message will be updated in *[Message_Duration]*, or sooner if needed. For more information, check *[www.Official_Web_Site.gov]*, or tune to local news media. Please call *[E_T_1]* for a serious emergency. The use of masks and other personal protective equipment may be preferred.	5	For listeriosis/listeria the contagious disease, you should expect to *[Recommended actions and extended instructions]*. The warning remains in effect until further notice. This message will be updated in *[Message_Duration]*, or sooner if needed. For more information, check *[www.Official_Web_Site.gov]*, or tune to local news media. Please call *[E_T_1]* for a serious emergency. The use of masks and other personal protective equipment may be preferred.
OET-460	OET-046	contagious disease	health hazard	Health	LIX	*listr*	☒ Expected	☒ Severe	☒ Likely			5	
OET-461	OET-061	animal disease	health issue	Health	SHZ	*shizl*	☒ Expected	☒ Severe	☒ Likely	*[Date] [Incident_Time]* For shigellosis, the interspecies disease, you should immediately *[Recommended actions and extended instructions]*. The warning remains in effect until further notice. This message will be updated in *[Message_Duration]*, or sooner if needed. For more information, check *[www.Official_Web_Site.gov]*, or tune to local news media. Please call *[E_T_1]* only for a serious emergency.	For shigellosis, the interspecies disease, you should immediately *[Recommended actions and extended instructions]*. The warning remains in effect until further notice. This message will be updated in *[Message_Duration]*, or sooner if needed. For more information, check *[www.Official_Web_Site.gov]*, or tune to local news media. Please call *[E_T_1]* only for a serious emergency.	5	For shigellosis, the interspecies disease, you should immediately *[Recommended actions and extended instructions]*. The warning remains in effect until further notice. This message will be updated in *[Message_Duration]*, or sooner if needed. For more information, check *[www.Official_Web_Site.gov]*, or tune to local news media. Please call *[E_T_1]* only for a serious emergency.
OET-462	OET-046	contagious disease	health hazard	Health	AFF	*afluv*	☒ Expected	☒ Severe	☒ Likely	*[Date] [Incident_Time]* For avian flu, the contagious disease, you should expect to *[Recommended actions and extended instructions]*. The warning remains in effect until further notice. This message will be updated in *[Message_Duration]*, or sooner if needed. For more information, check *[www.Official_Web_Site.gov]*, or tune to local news media. Please call *[E_T_1]* for a serious emergency. The use of masks and other personal protective equipment may be preferred.	For avian flu, the contagious disease, you should expect to *[Recommended actions and extended instructions]*. The warning remains in effect until further notice. This message will be updated in *[Message_Duration]*, or sooner if needed. For more information, check *[www.Official_Web_Site.gov]*, or tune to local news media. Please call *[E_T_1]* for a serious emergency. The use of masks and other personal protective equipment may be preferred.	5	For avian flu, the contagious disease, you should expect to *[Recommended actions and extended instructions]*. The warning remains in effect until further notice. This message will be updated in *[Message_Duration]*, or sooner if needed. For more information, check *[www.Official_Web_Site.gov]*, or tune to local news media. Please call *[E_T_1]* for a serious emergency. The use of masks and other personal protective equipment may be preferred.
OET-463	OET-046	contagious disease	health hazard	Health	PIX	*panflu*	☒ Expected	☒ Severe	☒ Likely	*[Date] [Incident_Time]* For pandemic influenza and haemophilus influenza type B (HIB), the contagious disease, you should expect to *[Recommended actions and extended instructions]*. The warning remains in effect until further notice. This message will be updated in *[Message_Duration]*, or sooner if needed. For more information, check *[www.Official_Web_Site.gov]*, or tune to local news media. Please call *[E_T_1]* for a serious emergency. The use of masks and other personal protective equipment may be preferred.	For pandemic influenza, the contagious disease, you should expect to *[Recommended actions and extended instructions]*. The warning remains in effect until further notice. This message will be updated in *[Message_Duration]*, or sooner if needed. For more information, check *[www.Official_Web_Site.gov]*, or tune to local news media. Please call *[E_T_1]* for a serious emergency. The use of masks and other personal protective equipment may be preferred.	5	For pandemic influenza, the contagious disease, you should expect to *[Recommended actions and extended instructions]*. The warning remains in effect until further notice. This message will be updated in *[Message_Duration]*, or sooner if needed. For more information, check *[www.Official_Web_Site.gov]*, or tune to local news media. Please call *[E_T_1]* for a serious emergency. The use of masks and other personal protective equipment may be preferred.

OET-464	OET-061	disease communicable	health issue	Health	SIC	*sfiu*	☒ Expected	☒ Severe	☒ Likely	*[Date] [Incident_Time]* Seasonal influenza, moderate communicable disease observed in *[Short_Area] [City] [County] [State]* *[Recommended Action]* expected until *[hh:mm] [am/pm] [Day]*. The use of masks and other personal protective equipment may be preferred.	6	*[Incident_Time]* Seasonal influenza, moderate communicable disease observed in *[Short_Area] [City] [County] [State]* *[Recommended Action]* expected until *[hh:mm] [am/pm] [Day]*. The use of masks and other personal protective equipment may be preferred.	*[Incident_Time]* Seasonal influenza, moderate communicable disease observed in *[Short_Area] [City] [County] [State]* *[Recommended Action]* expected until *[hh:mm] [am/pm] [Day]*. The use of masks and other personal protective equipment may be preferred.
OET-465	OET-061	disease communicable	health issue	Health	CYC	*cysti*	☒ Expected	☒ Severe	☒ Likely	*[Incident_Time]* Cysticercosis, moderate communicable disease observed in *[Short_Area] [City] [County] [State]* *[Recommended Action]* expected until *[hh:mm] [am/pm] [Day]*. The use of masks and other personal protective equipment may be preferred.	6	*[Incident_Time]* Cysticercosis, moderate communicable disease observed in *[Short_Area] [City] [County] [State]* *[Recommended Action]* expected until *[hh:mm] [am/pm] [Day]*. The use of masks and other personal protective equipment may be preferred.	*[Incident_Time]* Cysticercosis, moderate communicable disease observed in *[Short_Area] [City] [County] [State]* *[Recommended Action]* expected until *[hh:mm] [am/pm] [Day]*. The use of masks and other personal protective equipment may be preferred.
OET-466	OET-061	animal disease	health issue	Health	LEZ	*leptos*	☒ Expected	☒ Severe	☒ Likely	*[Date] [Incident_Time]* For the leptospirosis, interspecies disease, you should immediately *[Recommended actions and extended instructions]*. The warning remains in effect until further notice. This message will be updated in *[Message_Duration]*, or sooner if needed. For more information, check *[www.Official_Web_Site.gov]*, or tune to local news media. Please call *[E_T_1]* only for a serious emergency.	6	For the leptospirosis, interspecies disease, you should immediately *[Recommended actions and extended instructions]*. The warning remains in effect until further notice. This message will be updated in *[Message_Duration]*, or sooner if needed. For more information, check *[www.Official_Web_Site.gov]*, or tune to local news media. Please call *[E_T_1]* only for a serious emergency.	For the leptospirosis, interspecies disease, you should immediately *[Recommended actions and extended instructions]*. The warning remains in effect until further notice. This message will be updated in *[Message_Duration]*, or sooner if needed. For more information, check *[www.Official_Web_Site.gov]*, or tune to local news media. Please call *[E_T_1]* only for a serious emergency.
OET-467	OET0-61	disease communicable	health issue	Health	PLX	*olasu*	☒ Expected	☒ Extreme	☒ Likely	*[Date] [Incident_Time]* For the leprosy, contagious disease, you should expect to *[Recommended actions and extended instructions]*. The warning remains in effect until further notice. This message will be updated in *[Message_Duration]*, or sooner if needed. For more information, check *[www.Official_Web_Site.gov]*, or tune to local news media. Please call *[E_T_1]* for a serious emergency. The use of masks and other personal protective equipment may be preferred.	5	For the leprosy, contagious disease, you should expect to *[Recommended actions and extended instructions]*. The warning remains in effect until further notice. This message will be updated in *[Message_Duration]*, or sooner if needed. For more information, check *[www.Official_Web_Site.gov]*, or tune to local news media. Please call *[E_T_1]* for a serious emergency. The use of masks and other personal protective equipment may be preferred.	For the leprosy, contagious disease, you should expect to *[Recommended actions and extended instructions]*. The warning remains in effect until further notice. This message will be updated in *[Message_Duration]*, or sooner if needed. For more information, check *[www.Official_Web_Site.gov]*, or tune to local news media. Please call *[E_T_1]* for a serious emergency. The use of masks and other personal protective equipment may be preferred.
OET-468	OET-046	contagious disease	health hazard	Health	HIX	*lasex*	☒ Expected	☒ Severe	☒ Likely		5		
OET-469	OET-061	disease communicable	health issue	Health	CYX	*chikun*	☒ Expected	☒ Severe	☒ Likely	*[Date] [Incident_Time]* Chikungunya, moderate communicable disease observed in *[Short_Area] [City] [County] [State]* *[Recommended Action]* expected until *[hh:mm] [am/pm] [Day]*. The use of masks and other personal protective equipment may be preferred. *[Date] [Incident_Time]* Zika, moderate communicable disease observed in *[Short_Area] [City] [County] [State]* *[Recommended Action]* expected until *[hh:mm] [am/pm] [Day]*. The use of masks and other personal protective equipment may be preferred.	6	*[Incident_Time]* Chikungunya, moderate communicable disease observed in *[Short_Area] [City] [County] [State]* *[Recommended Action]* expected until *[hh:mm] [am/pm] [Day]*. The use of masks and other personal protective equipment may be preferred. *[Incident_Time]* Zika, moderate communicable disease observed in *[Short_Area] [City] [County] [State]* *[Recommended Action]* expected until *[hh:mm] [am/pm] [Day]*. The use of masks and other personal protective equipment may be preferred.	*[Incident_Time]* Chikungunya, moderate communicable disease observed in *[Short_Area] [City] [County] [State]* *[Recommended Action]* expected until *[hh:mm] [am/pm] [Day]*. The use of masks and other personal protective equipment may be preferred. *[Incident_Time]* Zika, moderate communicable disease observed in *[Short_Area] [City] [County] [State]* *[Recommended Action]* expected until *[hh:mm] [am/pm] [Day]*. The use of masks and other personal protective equipment may be preferred.
OET-470	OET-061	disease communicable	health issue	Health	ZIC	*zika*	☒ Expected	☒ Severe	☒ Likely		6	*[Incident_Time]* Diptheria, moderate communicable disease observed in *[Short_Area] [City] [County] [State]* *[Recommended Action]* expected until *[hh:mm] [am/pm] [Day]*. The use of masks and other personal protective equipment may be preferred.	*[Incident_Time]* Diptheria, moderate communicable disease observed in *[Short_Area] [City] [County] [State]* *[Recommended Action]* expected until *[hh:mm] [am/pm] [Day]*. The use of masks and other personal protective equipment may be preferred.
OET-471	OET0-61	disease communicable	health issue	Health	DIC	*diot*	☒ Expected	☒ Severe	☒ Likely	*[Date] [Incident_Time]* For measles (not rubella), the contagious disease, you should expect to *[Recommended actions and extended instructions]*. The warning remains in effect until further notice. This message will be updated in *[Message_Duration]*, or sooner if needed. For more information, check *[www.Official_Web_Site.gov]*, or tune to local news media. Please call *[E_T_1]* for a serious emergency. The use of masks and other personal protective equipment may be preferred.	6	For measles, the contagious disease, you should expect to *[Recommended actions and extended instructions]*. The warning remains in effect until further notice. This message will be updated in *[Message_Duration]*, or sooner if needed. For more information, check *[www.Official_Web_Site.gov]*, or tune to local news media. Please call *[E_T_1]* for a serious emergency. The use of masks and other personal protective equipment may be preferred.	For measles, the contagious disease, you should expect to *[Recommended actions and extended instructions]*. The warning remains in effect until further notice. This message will be updated in *[Message_Duration]*, or sooner if needed. For more information, check *[www.Official_Web_Site.gov]*, or tune to local news media. Please call *[E_T_1]* for a serious emergency. The use of masks and other personal protective equipment may be preferred.
OET-472	OET-046	contagious disease	health hazard	Health	MIX	*mwal*	☒ Expected	☒ Severe	☒ Likely	*[Date] [Incident_Time]* Meningitis, from meningococcal bacteria, moderate communicable disease observed in *[Short_Area] [City] [County] [State]* *[Recommended Action]* expected until *[hh:mm] [am/pm] [Day]*. The use of masks and other personal protective equipment may be preferred. *[Date] [Incident_Time]* Pertussis (whooping cough), moderate communicable disease observed in *[Short_Area] [City] [County] [State]* *[Recommended Action]* expected until *[hh:mm] [am/pm] [Day]*. The use of masks and other personal protective equipment may be preferred.	5	*[Incident_Time]* Meningitis, moderate communicable disease observed in *[Short_Area] [City] [County] [State]* *[Recommended Action]* expected until *[hh:mm] [am/pm] [Day]*. The use of masks and other personal protective equipment may be preferred. *[Incident_Time]* Pertussis (whooping cough), moderate communicable disease observed in *[Short_Area] [City] [County] [State]* *[Recommended Action]* expected until *[hh:mm] [am/pm] [Day]*. The use of masks and other personal protective equipment may be preferred.	*[Incident_Time]* Meningitis, moderate communicable disease observed in *[Short_Area] [City] [County] [State]* *[Recommended Action]* expected until *[hh:mm] [am/pm] [Day]*. The use of masks and other personal protective equipment may be preferred. *[Incident_Time]* Pertussis (whooping cough), moderate communicable disease observed in *[Short_Area] [City] [County] [State]* *[Recommended Action]* expected until *[hh:mm] [am/pm] [Day]*. The use of masks and other personal protective equipment may be preferred.
OET-473	OET-061	disease communicable	health issue	Health	MNC	*menz*	☒ Expected	☒ Severe	☒ Likely		6		
OET-474	OET-061	disease communicable	health issue	Health	PTC	*certu*	☒ Expected	☒ Extreme	☒ Likely	*[Date] [Incident_Time]* Polio, Moderate communicable disease observed in *[Short_Area] [City] [County] [State]* *[Recommended Action]* expected until *[hh:mm] [am/pm] [Day]*. The use of masks and other personal protective equipment may be preferred.	6	*[Incident_Time]* Polio, Moderate communicable disease observed in *[Short_Area] [City] [County] [State]* *[Recommended Action]* expected until *[hh:mm] [am/pm] [Day]*. The use of masks and other personal protective equipment may be preferred.	*[Incident_Time]* Polio, Moderate communicable disease observed in *[Short_Area] [City] [County] [State]* *[Recommended Action]* expected until *[hh:mm] [am/pm] [Day]*. The use of masks and other personal protective equipment may be preferred.
OET-475	OET-061	disease communicable	health issue	Health	PLC	*ocilo*	☒ Expected	☒ Severe	☒ Likely		6		
OET-476	OET-061	animal disease	health issue	Health	SMZ	*aPox*	☒ Expected	☒ Extreme	☒ Likely	*[Date] [Incident_Time]* For smallpox, the interspecies disease, you should immediately *[Recommended actions and extended instructions]*. The warning remains in effect until further notice. This message will be updated in *[Message_Duration]*, or sooner if needed. For more information, check *[www.Official_Web_Site.gov]*, or tune to local news media. Please call *[E_T_1]* only for a serious emergency.	5	For smallpox, the interspecies disease, you should immediately *[Recommended actions and extended instructions]*. The warning remains in effect until further notice. This message will be updated in *[Message_Duration]*, or sooner if needed. For more information, check *[www.Official_Web_Site.gov]*, or tune to local news media. Please call *[E_T_1]* only for a serious emergency.	For smallpox, the interspecies disease, you should immediately *[Recommended actions and extended instructions]*. The warning remains in effect until further notice. This message will be updated in *[Message_Duration]*, or sooner if needed. For more information, check *[www.Official_Web_Site.gov]*, or tune to local news media. Please call *[E_T_1]* only for a serious emergency.

OET-477	OET-046	contagious disease	health hazard	Health		VHX	*xarHz*	☒ Expected	☒ Severe	☒ Likely		*[Date] [incident_Time]* For varicella or herpes zoster, the contagious disease, you should expect to *[Recommended actions and extended instructions]*. The warning remains in effect until further notice. This message will be updated in *[Message_Duration]*, or sooner if needed. For more information, check *[www.Official_Web_Site.gov]*, or tune to local news media. Please call *[If_T_1]* for a serious emergency. The use of masks and other personal protective equipment may be preferred.	5	For varicella or herpes zoster, the contagious disease, you should expect to *[Recommended actions and extended instructions]*. The warning remains in effect until further notice. This message will be updated in *[Message_Duration]*, or sooner if needed. For more information, check *[www.Official_Web_Site.gov]*, or tune to local news media. Please call *[If_T_1]* for a serious emergency. The use of masks and other personal protective equipment may be preferred.	For varicella or herpes zoster, the contagious disease, you should expect to *[Recommended actions and extended instructions]*. The warning remains in effect until further notice. This message will be updated in *[Message_Duration]*, or sooner if needed. For more information, check *[www.Official_Web_Site.gov]*, or tune to local news media. Please call *[If_T_1]* for a serious emergency. The use of masks and other personal protective equipment may be preferred.
OET-478	OET-046	contagious disease	health hazard	Health		YFX	*sFav*	☒ Expected	☒ Extreme	☒ Likely		*[Date] [incident_Time]* For yellow fever, the contagious disease, you should expect to *[Recommended actions and extended instructions]*. The warning remains in effect until further notice. This message will be updated in *[Message_Duration]*, or sooner if needed. For more information, check *[www.Official_Web_Site.gov]*, or tune to local news media. Please call *[If_T_1]* for a serious emergency. The use of masks and other personal protective equipment may be preferred.	4	For yellow fever, the contagious disease, you should expect to *[Recommended actions and extended instructions]*. The warning remains in effect until further notice. This message will be updated in *[Message_Duration]*, or sooner if needed. For more information, check *[www.Official_Web_Site.gov]*, or tune to local news media. Please call *[If_T_1]* for a serious emergency. The use of masks and other personal protective equipment may be preferred.	For yellow fever, the contagious disease, you should expect to *[Recommended actions and extended instructions]*. The warning remains in effect until further notice. This message will be updated in *[Message_Duration]*, or sooner if needed. For more information, check *[www.Official_Web_Site.gov]*, or tune to local news media. Please call *[If_T_1]* for a serious emergency. The use of masks and other personal protective equipment may be preferred.
OET-479	OET-046	contagious disease	health hazard	Health		DGX	*clenzu*	☒ Expected	☒ Extreme	☒ Likely		*[Date] [incident_Time]* For dengue, the contagious disease, you should expect to *[Recommended actions and extended instructions]*. The warning remains in effect until further notice. This message will be updated in *[Message_Duration]*, or sooner if needed. For more information, check *[www.Official_Web_Site.gov]*, or tune to local news media. Please call *[If_T_1]* for a serious emergency. The use of masks and other personal protective equipment may be preferred.	4	For dengue, the contagious disease, you should expect to *[Recommended actions and extended instructions]*. The warning remains in effect until further notice. This message will be updated in *[Message_Duration]*, or sooner if needed. For more information, check *[www.Official_Web_Site.gov]*, or tune to local news media. Please call *[If_T_1]* for a serious emergency. The use of masks and other personal protective equipment may be preferred.	For dengue, the contagious disease, you should expect to *[Recommended actions and extended instructions]*. The warning remains in effect until further notice. This message will be updated in *[Message_Duration]*, or sooner if needed. For more information, check *[www.Official_Web_Site.gov]*, or tune to local news media. Please call *[If_T_1]* for a serious emergency. The use of masks and other personal protective equipment may be preferred.
OET-480	OET-046	contagious disease	health hazard	Health		MJX		☒ Expected	☒ Severe	☒ Likely		*[Date] [incident_Time]* For malaria, the contagious disease, you should expect to *[Recommended actions and extended instructions]*. The warning remains in effect until further notice. This message will be updated in *[Message_Duration]*, or sooner if needed. For more information, check *[www.Official_Web_Site.gov]*, or tune to local news media. Please call *[If_T_1]* for a serious emergency. The use of masks and other personal protective equipment may be preferred.	4	For malaria, the contagious disease, you should expect to *[Recommended actions and extended instructions]*. The warning remains in effect until further notice. This message will be updated in *[Message_Duration]*, or sooner if needed. For more information, check *[www.Official_Web_Site.gov]*, or tune to local news media. Please call *[If_T_1]* for a serious emergency. The use of masks and other personal protective equipment may be preferred.	For malaria, the contagious disease, you should expect to *[Recommended actions and extended instructions]*. The warning remains in effect until further notice. This message will be updated in *[Message_Duration]*, or sooner if needed. For more information, check *[www.Official_Web_Site.gov]*, or tune to local news media. Please call *[If_T_1]* for a serious emergency. The use of masks and other personal protective equipment may be preferred.
OET-481	OET-046	contagious disease	health hazard	Health		CCX		☒ Expected	☒ Extreme	☒ Likely		*[Date] [incident_Time]* For Crimean Congo haemorrhagic fever the contagious disease, you should expect to *[Recommended actions and extended instructions]*. The warning remains in effect until further notice. This message will be updated in *[Message_Duration]*, or sooner if needed. For more information, check *[www.Official_Web_Site.gov]*, or tune to local news media. Please call *[If_T_1]* for a serious emergency. The use of masks and other personal protective equipment may be preferred.	4	For Crimean Congo haemorrhagic fever the contagious disease, you should expect to *[Recommended actions and extended instructions]*. The warning remains in effect until further notice. This message will be updated in *[Message_Duration]*, or sooner if needed. For more information, check *[www.Official_Web_Site.gov]*, or tune to local news media. Please call *[If_T_1]* for a serious emergency. The use of masks and other personal protective equipment may be preferred.	For Crimean Congo haemorrhagic fever the contagious disease, you should expect to *[Recommended actions and extended instructions]*. The warning remains in effect until further notice. This message will be updated in *[Message_Duration]*, or sooner if needed. For more information, check *[www.Official_Web_Site.gov]*, or tune to local news media. Please call *[If_T_1]* for a serious emergency. The use of masks and other personal protective equipment may be preferred.
OET-482	OET-046	contagious disease	health hazard	Health		EBX		☒ Expected	☒ Extreme	☒ Likely		*[Date] [incident_Time]* For Ebola, the contagious disease you should expect to *[Recommended actions and extended instructions]*. The warning remains in effect until further notice. This message will be updated in *[Message_Duration]*, or sooner if needed. For more information, check *[www.Official_Web_Site.gov]*, or tune to local news media. Please call *[If_T_1]* for a serious emergency. The use of masks and other personal protective equipment may be preferred. *[Date] [incident_Time]* Lassa fever, moderate communicable disease observed in *[Short_Area] [City] [County] [State] [Recommended Action]* expected until *[hh:mm] [am/pm] [Day]*. The use of masks and other personal protective equipment may be preferred.	4	For Ebola, the contagious disease you should expect to *[Recommended actions and extended instructions]*. The warning remains in effect until further notice. This message will be updated in *[Message_Duration]*, or sooner if needed. For more information, check *[www.Official_Web_Site.gov]*, or tune to local news media. Please call *[If_T_1]* for a serious emergency. The use of masks and other personal protective equipment may be preferred. *[Incident_Time]* Lassa fever, moderate communicable disease observed in *[Short_Area] [City] [County] [State] [Recommended Action]* expected until *[hh:mm] [am/pm] [Day]*. The use of masks and other personal protective equipment may be preferred.	For Ebola, the contagious disease you should expect to *[Recommended actions and extended instructions]*. The warning remains in effect until further notice. This message will be updated in *[Message_Duration]*, or sooner if needed. For more information, check *[www.Official_Web_Site.gov]*, or tune to local news media. Please call *[If_T_1]* for a serious emergency. The use of masks and other personal protective equipment may be preferred. *[Incident_Time]* Lassa fever, moderate communicable disease observed in *[Short_Area] [City] [County] [State] [Recommended Action]* expected until *[hh:mm] [am/pm] [Day]*. The use of masks and other personal protective equipment may be preferred.
OET-483	OET-061	disease communicable	health issue	Health		LSX		☒ Expected	☒ Severe	☒ Likely		*[Date] [incident_Time]* For tuberculosis, the contagious disease, you should expect to *[Recommended actions and extended instructions]*. The warning remains in effect until further notice. This message will be updated in *[Message_Duration]*, or sooner if needed. For more information, check *[www.Official_Web_Site.gov]*, or tune to local news media. Please call *[If_T_1]* for a serious emergency. The use of masks and other personal protective equipment may be preferred.	6	For tuberculosis, the contagious disease, you should expect to *[Recommended actions and extended instructions]*. The warning remains in effect until further notice. This message will be updated in *[Message_Duration]*, or sooner if needed. For more information, check *[www.Official_Web_Site.gov]*, or tune to local news media. Please call *[If_T_1]* for a serious emergency. The use of masks and other personal protective equipment may be preferred.	For tuberculosis, the contagious disease, you should expect to *[Recommended actions and extended instructions]*. The warning remains in effect until further notice. This message will be updated in *[Message_Duration]*, or sooner if needed. For more information, check *[www.Official_Web_Site.gov]*, or tune to local news media. Please call *[If_T_1]* for a serious emergency. The use of masks and other personal protective equipment may be preferred.
OET-484	OET-046	contagious disease	health hazard	Health		TRX		☒ Expected	☒ Extreme	☒ Likely				
OET-485	OET-061	disease communicable	health issue	Health		MBC		☒ Expected	☒ Severe	☒ Likely		*[Date] [incident_Time]* MERS (Middle East Respiratory Syndrome) Moderate communicable disease observed in *[Short_Area] [City] [County] [State] [Recommended Action]* expected until *[hh:mm] [am/pm] [Day]*. The use of masks and other personal protective equipment may be preferred.	6	*[Incident_Time]* MERS (Middle East Respiratory Syndrome) Moderate communicable disease observed in *[Short_Area] [City] [County] [State] [Recommended Action]* expected until *[hh:mm] [am/pm] [Day]*. The use of masks and other personal protective equipment may be preferred.	*[Incident_Time]* MERS (Middle East Respiratory Syndrome) Moderate communicable disease observed in *[Short_Area] [City] [County] [State] [Recommended Action]* expected until *[hh:mm] [am/pm] [Day]*. The use of masks and other personal protective equipment may be preferred.

OET-486	OET-097	contagious disease	health hazard	Health	MPX	☒ Expected	☒ Extreme	☒ Likely	*[Date] [Incident_Time]* For mpox, monkeypox, the contagious virus, you should expect to *[Recommended actions and extended instructions]*. The warning remains in effect until further notice. This message will be updated in *[Message_Duration]*, or sooner if needed. For more information, check *[www.Official_Web_Site.gov]*, or tune to local news media. Please call *[E_T_1]* for a serious emergency. The use of masks and other personal protective equipment may be preferred. *[Date] [Incident_Time]* Rabies, Moderate communicable disease observed in *[Short_Area] [City] [County] [State]*. *[Recommended Action]* expected until *[hh:mm] [am/pm] [Day]*. The use of masks and other personal protective equipment may be preferred.	5	For monkeypox, the contagious disease, you should expect to *[Recommended actions and extended instructions]*. The warning remains in effect until further notice. This message will be updated in *[Message_Duration]*, or sooner if needed. For more information, check *[www.Official_Web_Site.gov]*, or tune to local news media. Please call *[E_T_1]* for a serious emergency. The use of masks and other personal protective equipment may be preferred. *[Incident_Time]* Rabies, Moderate communicable disease observed in *[Short_Area] [City] [County] [State]*. *[Recommended Action]* expected until *[hh:mm] [am/pm] [Day]*. The use of masks and other personal protective equipment may be preferred.	For monkeypox, the contagious disease, you should expect to *[Recommended actions and extended instructions]*. The warning remains in effect until further notice. This message will be updated in *[Message_Duration]*, or sooner if needed. For more information, check *[www.Official_Web_Site.gov]*, or tune to local news media. Please call *[E_T_1]* for a serious emergency. The use of masks and other personal protective equipment may be preferred. *[Incident_Time]* Rabies, Moderate communicable disease observed in *[Short_Area] [City] [County] [State]*. *[Recommended Action]* expected until *[hh:mm] [am/pm] [Day]*. The use of masks and other personal protective equipment may be preferred.
OET-487	OET-097	disease communicable	health issue	Health	RBC	☒ Expected	☒ Extreme	☒ Likely		5		
OET-488	OET-061	animal disease	health issue	Health	SRZ	☒ Expected	☒ Severe	☒ Likely	*[Date] [Incident_Time]* For SARS, the interspecies disease you should immediately *[Recommended actions and extended instructions]*. The warning remains in effect until further notice. This message will be updated in *[Message_Duration]*, or sooner if needed. For more information, check *[www.Official_Web_Site.gov]*, or tune to local news media. Please call *[E_T_1]* only for a serious emergency.	4	For SARS, the interspecies disease you should immediately *[Recommended actions and extended instructions]*. The warning remains in effect until further notice. This message will be updated in *[Message_Duration]*, or sooner if needed. For more information, check *[www.Official_Web_Site.gov]*, or tune to local news media. Please call *[E_T_1]* only for a serious emergency. The use of masks and other personal protective equipment may be preferred or mandated.	For SARS, the interspecies disease you should immediately *[Recommended actions and extended instructions]*. The warning remains in effect until further notice. This message will be updated in *[Message_Duration]*, or sooner if needed. For more information, check *[www.Official_Web_Site.gov]*, or tune to local news media. Please call *[E_T_1]* only for a serious emergency. The use of masks and other personal protective equipment may be preferred or mandated.
OET-489	OET-097	animal disease	health issue	Health	RVO	☒ Expected	☒ Severe	☒ Likely	*[Date] [Incident_Time]* For rotavirus, the Agricultural Emergency or Animal Health, and a cause of diarrhea, you should expect to *[Recommended actions and extended instructions]*. The animal disease emergency remains in effect until further notice. This message will be updated in *[Message_Duration]*, or sooner if needed. For more information, check *[www.Official_Web_Site.gov]*, or tune to local news media. Please do not call *[E_T_1]*, except for a serious emergency.	7	For rotavirus, the Agricultural Emergency or Animal Health, you should expect to *[Recommended actions and extended instructions]*. The animal disease emergency remains in effect until further notice. This message will be updated in *[Message_Duration]*, or sooner if needed. For more information, check *[www.Official_Web_Site.gov]*, or tune to local news media. Please do not call *[E_T_1]*, except for a serious emergency.	For rotavirus, the Agricultural Emergency or Animal Health, you should expect to *[Recommended actions and extended instructions]*. The animal disease emergency remains in effect until further notice. This message will be updated in *[Message_Duration]*, or sooner if needed. For more information, check *[www.Official_Web_Site.gov]*, or tune to local news media. Please do not call *[E_T_1]*, except for a serious emergency.
OET-490	OET-097	animal disease	health issue	Health	ASO	☒ Expected	☒ Severe	☒ Likely	*[Date] [Incident_Time]* For African Swine Fever, the Agricultural Emergency or Animal Health, you should expect to *[Recommended actions and extended instructions]*. The animal disease emergency remains in effect until further notice. This message will be updated in *[Message_Duration]*, or sooner if needed. For more information, check *[www.Official_Web_Site.gov]*, or tune to local news media. Please do not call *[E_T_1]*, except for a serious emergency.	6	For African Swine Fever, the Agricultural Emergency or Animal Health, you should expect to *[Recommended actions and extended instructions]*. The animal disease emergency remains in effect until further notice. This message will be updated in *[Message_Duration]*, or sooner if needed. For more information, check *[www.Official_Web_Site.gov]*, or tune to local news media. Please do not call *[E_T_1]*, except for a serious emergency.	For African Swine Fever, the Agricultural Emergency or Animal Health, you should expect to *[Recommended actions and extended instructions]*. The animal disease emergency remains in effect until further notice. This message will be updated in *[Message_Duration]*, or sooner if needed. For more information, check *[www.Official_Web_Site.gov]*, or tune to local news media. Please do not call *[E_T_1]*, except for a serious emergency.
OET-491	OET-097	animal disease	health issue	Health	BDO	☒ Expected	☒ Severe	☒ Likely	*[Date] [Incident_Time]* For bird plagues, the Agricultural Emergency or Animal Health, you should expect to *[Recommended actions and extended instructions]*. The animal disease emergency remains in effect until further notice. This message will be updated in *[Message_Duration]*, or sooner if needed. For more information, check *[www.Official_Web_Site.gov]*, or tune to local news media. Please do not call *[E_T_1]*, except for a serious emergency.	7	For bird plagues, the Agricultural Emergency or Animal Health, you should expect to *[Recommended actions and extended instructions]*. The animal disease emergency remains in effect until further notice. This message will be updated in *[Message_Duration]*, or sooner if needed. For more information, check *[www.Official_Web_Site.gov]*, or tune to local news media. Please do not call *[E_T_1]*, except for a serious emergency.	For bird plagues, the Agricultural Emergency or Animal Health, you should expect to *[Recommended actions and extended instructions]*. The animal disease emergency remains in effect until further notice. This message will be updated in *[Message_Duration]*, or sooner if needed. For more information, check *[www.Official_Web_Site.gov]*, or tune to local news media. Please do not call *[E_T_1]*, except for a serious emergency.
OET-492	OET-097	animal disease	health issue	Health	BRO	☒ Expected	☒ Severe	☒ Likely	*[Date] [Incident_Time]* For brucellosis, the Agricultural Emergency or Animal Health, you should expect to *[Recommended actions and extended instructions]*. The animal disease emergency remains in effect until further notice. This message will be updated in *[Message_Duration]*, or sooner if needed. For more information, check *[www.Official_Web_Site.gov]*, or tune to local news media. Please do not call *[E_T_1]*, except for a serious emergency.	6	For brucellosis, the Agricultural Emergency or Animal Health, you should expect to *[Recommended actions and extended instructions]*. The animal disease emergency remains in effect until further notice. This message will be updated in *[Message_Duration]*, or sooner if needed. For more information, check *[www.Official_Web_Site.gov]*, or tune to local news media. Please do not call *[E_T_1]*, except for a serious emergency.	For brucellosis, the Agricultural Emergency or Animal Health, you should expect to *[Recommended actions and extended instructions]*. The animal disease emergency remains in effect until further notice. This message will be updated in *[Message_Duration]*, or sooner if needed. For more information, check *[www.Official_Web_Site.gov]*, or tune to local news media. Please do not call *[E_T_1]*, except for a serious emergency.
OET-493	OET-013	animal disease	health issue	Health	CSO	☒ Expected	☒ Severe	☒ Likely	*[Date] [Incident_Time]* For classical swine fever, the Agricultural Emergency or Animal Health, you should expect to *[Recommended actions and extended instructions]*. The animal disease emergency remains in effect until further notice. This message will be updated in *[Message_Duration]*, or sooner if needed. For more information, check *[www.Official_Web_Site.gov]*, or tune to local news media. Please do not call *[E_T_1]*, except for a serious emergency.	6	For classical swine fever, the Agricultural Emergency or Animal Health, you should expect to *[Recommended actions and extended instructions]*. The animal disease emergency remains in effect until further notice. This message will be updated in *[Message_Duration]*, or sooner if needed. For more information, check *[www.Official_Web_Site.gov]*, or tune to local news media. Please do not call *[E_T_1]*, except for a serious emergency.	For classical swine fever, the Agricultural Emergency or Animal Health, you should expect to *[Recommended actions and extended instructions]*. The animal disease emergency remains in effect until further notice. This message will be updated in *[Message_Duration]*, or sooner if needed. For more information, check *[www.Official_Web_Site.gov]*, or tune to local news media. Please do not call *[E_T_1]*, except for a serious emergency.
OET-494	OET-013	animal disease	health issue	Health	CBO	☒ Expected	☒ Severe	☒ Likely	*[Date] [Incident_Time]* For contagious bovine pleuropneumonia (CBPP) the Agricultural Emergency or Animal Health, you should expect to *[Recommended actions and extended instructions]*. The animal disease emergency remains in effect until further notice. This message will be updated in *[Message_Duration]*, or sooner if needed. For more information, check *[www.Official_Web_Site.gov]*, or tune to local news media. Please do not call *[E_T_1]*, except for a serious emergency.	6	For contagious bovine pleuropneumonia (CBPP) the Agricultural Emergency or Animal Health, you should expect to *[Recommended actions and extended instructions]*. The animal disease emergency remains in effect until further notice. This message will be updated in *[Message_Duration]*, or sooner if needed. For more information, check *[www.Official_Web_Site.gov]*, or tune to local news media. Please do not call *[E_T_1]*, except for a serious emergency.	For contagious bovine pleuropneumonia (CBPP) the Agricultural Emergency or Animal Health, you should expect to *[Recommended actions and extended instructions]*. The animal disease emergency remains in effect until further notice. This message will be updated in *[Message_Duration]*, or sooner if needed. For more information, check *[www.Official_Web_Site.gov]*, or tune to local news media. Please do not call *[E_T_1]*, except for a serious emergency.

OET-495	OET-013	animal disease	health issue	Health	CPO	☒ Expected	☒ Extreme	☒ Likely	*[Date] [Incident_Time]* For contagious caprine pleuropneumonia (CCPP), the Agricultural Emergency or Animal Health, you should expect to *[Recommended actions and extended instructions]*. The animal disease emergency remains in effect until further notice. This message will be updated in *[Message_Duration]*, or sooner if needed. For more information, check *[www.Official_Web_Site.gov]*, or tune to local news media. Please do not call *[E_T_1]*, except for a serious emergency.	5	For contagious caprine pleuropneumonia (CCPP), the Agricultural Emergency or Animal Health, you should expect to *[Recommended actions and extended instructions]*. The animal disease emergency remains in effect until further notice. This message will be updated in *[Message_Duration]*, or sooner if needed. For more information, check *[www.Official_Web_Site.gov]*, or tune to local news media. Please do not call *[E_T_1]*, except for a serious emergency.	For contagious caprine pleuropneumonia (CCPP), the Agricultural Emergency or Animal Health, you should expect to *[Recommended actions and extended instructions]*. The animal disease emergency remains in effect until further notice. This message will be updated in *[Message_Duration]*, or sooner if needed. For more information, check *[www.Official_Web_Site.gov]*, or tune to local news media. Please do not call *[E_T_1]*, except for a serious emergency.
OET-496	OET-013	animal disease	health issue	Health	HMO	☒ Expected	☒ Extreme	☒ Likely	*[Date] [Incident_Time]* For hoof (foot) and mouth virus, the Agricultural Emergency or Animal Health, you should expect to *[Recommended actions and extended instructions]*. The animal disease emergency remains in effect until further notice. This message will be updated in *[Message_Duration]*, or sooner if needed. For more information, check *[www.Official_Web_Site.gov]*, or tune to local news media. Please do not call *[E_T_1]*, except for a serious emergency.	4	For hoof (foot) and mouth virus, the Agricultural Emergency or Animal Health, you should expect to *[Recommended actions and extended instructions]*. The animal disease emergency remains in effect until further notice. This message will be updated in *[Message_Duration]*, or sooner if needed. For more information, check *[www.Official_Web_Site.gov]*, or tune to local news media. Please do not call *[E_T_1]*, except for a serious emergency.	For hoof (foot) and mouth virus, the Agricultural Emergency or Animal Health, you should expect to *[Recommended actions and extended instructions]*. The animal disease emergency remains in effect until further notice. This message will be updated in *[Message_Duration]*, or sooner if needed. For more information, check *[www.Official_Web_Site.gov]*, or tune to local news media. Please do not call *[E_T_1]*, except for a serious emergency.
OET-497	OET-061	animal disease	health issue	Health	LSZ	☒ Expected	☒ Extreme	☒ Likely	*[Date] [Incident_Time]* For lumpy skin, the interspecies disease, you should immediately *[Recommended actions and extended instructions]*. The warning remains in effect until further notice. This message will be updated in *[Message_Duration]*, or sooner if needed. For more information, check *[www.Official_Web_Site.gov]*, or tune to local news media. Please call *[E_T_1]* only for a serious emergency.	5	For lumpy skin, the interspecies disease, you should immediately *[Recommended actions and extended instructions]*. The warning remains in effect until further notice. This message will be updated in *[Message_Duration]*, or sooner if needed. For more information, check *[www.Official_Web_Site.gov]*, or tune to local news media. Please call *[E_T_1]* only for a serious emergency.	For lumpy skin, the interspecies disease, you should immediately *[Recommended actions and extended instructions]*. The warning remains in effect until further notice. This message will be updated in *[Message_Duration]*, or sooner if needed. For more information, check *[www.Official_Web_Site.gov]*, or tune to local news media. Please call *[E_T_1]* only for a serious emergency.
OET-498	OET-013	animal disease	health issue	Health	NSO	☒ Expected	☒ Severe	☒ Likely	*[Date] [Incident_Time]* For new world screwworm (NWS), the Agricultural Emergency or Animal Health, you should expect to *[Recommended actions and extended instructions]*. The animal disease emergency remains in effect until further notice. This message will be updated in *[Message_Duration]*, or sooner if needed. For more information, check *[www.Official_Web_Site.gov]*, or tune to local news media. Please do not call *[E_T_1]*, except for a serious emergency.	5	For new world screwworm (NWS), the Agricultural Emergency or Animal Health, you should expect to *[Recommended actions and extended instructions]*. The animal disease emergency remains in effect until further notice. This message will be updated in *[Message_Duration]*, or sooner if needed. For more information, check *[www.Official_Web_Site.gov]*, or tune to local news media. Please do not call *[E_T_1]*, except for a serious emergency.	For new world screwworm (NWS), the Agricultural Emergency or Animal Health, you should expect to *[Recommended actions and extended instructions]*. The animal disease emergency remains in effect until further notice. This message will be updated in *[Message_Duration]*, or sooner if needed. For more information, check *[www.Official_Web_Site.gov]*, or tune to local news media. Please do not call *[E_T_1]*, except for a serious emergency.
OET-499	OET-013	animal disease	health issue	Health	NVO	☒ Expected	☒ Severe	☒ Likely	*[Date] [Incident_Time]* For Newcastle virus, the Agricultural Emergency or Animal Health, you should expect to *[Recommended actions and extended instructions]*. The animal disease emergency remains in effect until further notice. This message will be updated in *[Message_Duration]*, or sooner if needed. For more information, check *[www.Official_Web_Site.gov]*, or tune to local news media. Please do not call *[E_T_1]*, except for a serious emergency.	5	For Newcastle virus, the Agricultural Emergency or Animal Health, you should expect to *[Recommended actions and extended instructions]*. The animal disease emergency remains in effect until further notice. This message will be updated in *[Message_Duration]*, or sooner if needed. For more information, check *[www.Official_Web_Site.gov]*, or tune to local news media. Please do not call *[E_T_1]*, except for a serious emergency.	For Newcastle virus, the Agricultural Emergency or Animal Health, you should expect to *[Recommended actions and extended instructions]*. The animal disease emergency remains in effect until further notice. This message will be updated in *[Message_Duration]*, or sooner if needed. For more information, check *[www.Official_Web_Site.gov]*, or tune to local news media. Please do not call *[E_T_1]*, except for a serious emergency.
OET-500	OET-013	animal disease	health issue	Health	PDO	☒ Expected	☒ Severe	☒ Likely	*[Date] [Incident_Time]* For peste des petits the ruminant Agricultural Emergency or Animal Health, you should expect to *[Recommended actions and extended instructions]*. The animal disease emergency remains in effect until further notice. This message will be updated in *[Message_Duration]*, or sooner if needed. For more information, check *[www.Official_Web_Site.gov]*, or tune to local news media. Please do not call *[E_T_1]*, except for a serious emergency.	6	For peste des petits the ruminant Agricultural Emergency or Animal Health, you should expect to *[Recommended actions and extended instructions]*. The animal disease emergency remains in effect until further notice. This message will be updated in *[Message_Duration]*, or sooner if needed. For more information, check *[www.Official_Web_Site.gov]*, or tune to local news media. Please do not call *[E_T_1]*, except for a serious emergency.	For peste des petits the ruminant Agricultural Emergency or Animal Health, you should expect to *[Recommended actions and extended instructions]*. The animal disease emergency remains in effect until further notice. This message will be updated in *[Message_Duration]*, or sooner if needed. For more information, check *[www.Official_Web_Site.gov]*, or tune to local news media. Please do not call *[E_T_1]*, except for a serious emergency.
A	OET-013	animal disease	health issue	Health	QSO	☒ Expected	☒ Severe	☒ Likely	*[Date] [Incident_Time]* For Q fever, the Agricultural Emergency or Animal Health, you should expect to *[Recommended actions and extended instructions]*. The animal disease emergency remains in effect until further notice. This message will be updated in *[Message_Duration]*, or sooner if needed. For more information, check *[www.Official_Web_Site.gov]*, or tune to local news media. Please do not call *[E_T_1]*, except for a serious emergency.	5	For Q fever, the Agricultural Emergency or Animal Health, you should expect to *[Recommended actions and extended instructions]*. The animal disease emergency remains in effect until further notice. This message will be updated in *[Message_Duration]*, or sooner if needed. For more information, check *[www.Official_Web_Site.gov]*, or tune to local news media. Please do not call *[E_T_1]*, except for a serious emergency.	For Q fever, the Agricultural Emergency or Animal Health, you should expect to *[Recommended actions and extended instructions]*. The animal disease emergency remains in effect until further notice. This message will be updated in *[Message_Duration]*, or sooner if needed. For more information, check *[www.Official_Web_Site.gov]*, or tune to local news media. Please do not call *[E_T_1]*, except for a serious emergency.
OET-502	OET-061	animal disease	health issue	Health	RFO	☒ Expected	☒ Severe	☒ Likely	*[Date] [Incident_Time]* For rift valley fever, the Agricultural Emergency or Animal Health, you should expect to *[Recommended actions and extended instructions]*. The Agricultural Emergency remains in effect until further notice. This message will be updated in *[Message_Duration]*, or sooner if needed. For more information, check *[www.Official_Web_Site.gov]*, or tune to local news media. Please do not call *[E_T_1]*, except for a serious emergency.	6	For rift valley fever, the Agricultural Emergency or Animal Health, you should expect to *[Recommended actions and extended instructions]*. The Agricultural Emergency remains in effect until further notice. This message will be updated in *[Message_Duration]*, or sooner if needed. For more information, check *[www.Official_Web_Site.gov]*, or tune to local news media. Please do not call *[E_T_1]*, except for a serious emergency.	For rift valley fever, the Agricultural Emergency or Animal Health, you should expect to *[Recommended actions and extended instructions]*. The Agricultural Emergency remains in effect until further notice. This message will be updated in *[Message_Duration]*, or sooner if needed. For more information, check *[www.Official_Web_Site.gov]*, or tune to local news media. Please do not call *[E_T_1]*, except for a serious emergency.
OET-503	OET-061	animal disease	health issue	Health	TYO	☒ Expected	☒ Severe	☒ Likely	*[Date] [Incident_Time]* For trypanosomoses, the Agricultural Emergency or Animal Health, you should expect to *[Recommended actions and extended instructions]*. The Agricultural Emergency remains in effect until further notice. This message will be updated in *[Message_Duration]*, or sooner if needed. For more information, check *[www.Official_Web_Site.gov]*, or tune to local news media. Please do not call *[E_T_1]*, except for a serious emergency.	6	For trypanosomoses, the Agricultural Emergency or Animal Health, you should expect to *[Recommended actions and extended instructions]*. The Agricultural Emergency remains in effect until further notice. This message will be updated in *[Message_Duration]*, or sooner if needed. For more information, check *[www.Official_Web_Site.gov]*, or tune to local news media. Please do not call *[E_T_1]*, except for a serious emergency.	For trypanosomoses, the Agricultural Emergency or Animal Health, you should expect to *[Recommended actions and extended instructions]*. The Agricultural Emergency remains in effect until further notice. This message will be updated in *[Message_Duration]*, or sooner if needed. For more information, check *[www.Official_Web_Site.gov]*, or tune to local news media. Please do not call *[E_T_1]*, except for a serious emergency.

OET-504	OET-061	animal disease	health issue	Health	WND	☒ Expected	☒ Severe	☒ Likely	*[Date] [Incident_Time]* For west Nile fever, the Agricultural Emergency or aquatic Animal Health, you should expect to *[Recommended actions and extended instructions]*. The Agricultural Emergency remains in effect until further notice. This message will be updated in *[Message_Duration]*, or sooner if needed. For more information, check *[www.Official_Web_Site.gov]*, or tune to local news media. Please do not call *[E_T_1]*, except for a serious emergency.	5	For west Nile fever, the Agricultural Emergency or aquatic Animal Health, you should expect to *[Recommended actions and extended instructions]*. The Agricultural Emergency remains in effect until further notice. This message will be updated in *[Message_Duration]*, or sooner if needed. For more information, check *[www.Official_Web_Site.gov]*, or tune to local news media. Please do not call *[E_T_1]*, except for a serious emergency.	For west Nile fever, the Agricultural Emergency or aquatic Animal Health, you should expect to *[Recommended actions and extended instructions]*. The Agricultural Emergency remains in effect until further notice. This message will be updated in *[Message_Duration]*, or sooner if needed. For more information, check *[www.Official_Web_Site.gov]*, or tune to local news media. Please do not call *[E_T_1]*, except for a serious emergency.
OET-505	OET-061	animal disease	health issue	Health	RPO	☒ Expected	☒ Severe	☒ Likely	*[Date] [Incident_Time]* For rinderpest, the Agricultural Emergency or aquatic Animal Health, you should expect to *[Recommended actions and extended instructions]*. The Agricultural Emergency remains in effect until further notice. This message will be updated in *[Message_Duration]*, or sooner if needed. For more information, check *[www.Official_Web_Site.gov]*, or tune to local news media. Please do not call *[E_T_1]*, except for a serious emergency.	6	For rinderpest, the Agricultural Emergency or aquatic Animal Health, you should expect to *[Recommended actions and extended instructions]*. The Agricultural Emergency remains in effect until further notice. This message will be updated in *[Message_Duration]*, or sooner if needed. For more information, check *[www.Official_Web_Site.gov]*, or tune to local news media. Please do not call *[E_T_1]*, except for a serious emergency.	For rinderpest, the Agricultural Emergency or aquatic Animal Health, you should expect to *[Recommended actions and extended instructions]*. The Agricultural Emergency remains in effect until further notice. This message will be updated in *[Message_Duration]*, or sooner if needed. For more information, check *[www.Official_Web_Site.gov]*, or tune to local news media. Please do not call *[E_T_1]*, except for a serious emergency.
OET-506	OET-061	animal disease	health issue	Health	SVO	☒ Expected	☒ Severe	☒ Likely	*[Date] [Incident_Time]* For shrimp disease virus, the Agricultural Emergency or aquatic Animal Health, you should expect to *[Recommended actions and extended instructions]*. The Agricultural Emergency remains in effect until further notice. This message will be updated in *[Message_Duration]*, or sooner if needed. For more information, check *[www.Official_Web_Site.gov]*, or tune to local news media. Please do not call *[E_T_1]*, except for a serious emergency.	6	For shrimp disease virus, the Agricultural Emergency or aquatic Animal Health, you should expect to *[Recommended actions and extended instructions]*. The Agricultural Emergency remains in effect until further notice. This message will be updated in *[Message_Duration]*, or sooner if needed. For more information, check *[www.Official_Web_Site.gov]*, or tune to local news media. Please do not call *[E_T_1]*, except for a serious emergency.	For shrimp disease virus, the Agricultural Emergency or aquatic Animal Health, you should expect to *[Recommended actions and extended instructions]*. The Agricultural Emergency remains in effect until further notice. This message will be updated in *[Message_Duration]*, or sooner if needed. For more information, check *[www.Official_Web_Site.gov]*, or tune to local news media. Please do not call *[E_T_1]*, except for a serious emergency.
OET-507	OET-061	animal disease	health issue	Health	SBO	☒ Expected	☒ Severe	☒ Likely	*[Date] [Incident_Time]* For shrimp disease bacterial, the Agricultural Emergency or aquatic Animal Health, you should expect to *[Recommended actions and extended instructions]*. The Agricultural Emergency remains in effect until further notice. This message will be updated in *[Message_Duration]*, or sooner if needed. For more information, check *[www.Official_Web_Site.gov]*, or tune to local news media. Please do not call *[E_T_1]*, except for a serious emergency.	6	For shrimp disease bacterial, the Agricultural Emergency or aquatic Animal Health, you should expect to *[Recommended actions and extended instructions]*. The Agricultural Emergency remains in effect until further notice. This message will be updated in *[Message_Duration]*, or sooner if needed. For more information, check *[www.Official_Web_Site.gov]*, or tune to local news media. Please do not call *[E_T_1]*, except for a serious emergency.	For shrimp disease bacterial, the Agricultural Emergency or aquatic Animal Health, you should expect to *[Recommended actions and extended instructions]*. The Agricultural Emergency remains in effect until further notice. This message will be updated in *[Message_Duration]*, or sooner if needed. For more information, check *[www.Official_Web_Site.gov]*, or tune to local news media. Please do not call *[E_T_1]*, except for a serious emergency.
OET-508	OET-061	animal disease	health issue	Health	OYO	☒ Expected	☒ Severe	☒ Likely	*[Date] [Incident_Time]* For oyster disease bacterial, the Agricultural Emergency or aquatic Animal Health, you should expect to *[Recommended actions and extended instructions]*. The Agricultural Emergency remains in effect until further notice. This message will be updated in *[Message_Duration]*, or sooner if needed. For more information, check *[www.Official_Web_Site.gov]*, or tune to local news media. Please do not call *[E_T_1]*, except for a serious emergency.	6	For oyster disease bacterial, the Agricultural Emergency or aquatic Animal Health, you should expect to *[Recommended actions and extended instructions]*. The Agricultural Emergency remains in effect until further notice. This message will be updated in *[Message_Duration]*, or sooner if needed. For more information, check *[www.Official_Web_Site.gov]*, or tune to local news media. Please do not call *[E_T_1]*, except for a serious emergency.	For oyster disease bacterial, the Agricultural Emergency or aquatic Animal Health, you should expect to *[Recommended actions and extended instructions]*. The Agricultural Emergency remains in effect until further notice. This message will be updated in *[Message_Duration]*, or sooner if needed. For more information, check *[www.Official_Web_Site.gov]*, or tune to local news media. Please do not call *[E_T_1]*, except for a serious emergency.
OET-509	OET-097	contagious disease	health hazard	Health	TYX	☒ Expected	☒ Extreme	☒ Likely	*[Date] [Incident_Time]* For typhus, the contagious disease you should expect to *[Recommended actions and extended instructions]*. The warning remains in effect until further notice. This message will be updated in *[Message_Duration]*, or sooner if needed. For more information, check *[www.Official_Web_Site.gov]*, or tune to local news media. Please call *[E_T_1]* for a serious emergency. The use of masks and other personal protective equipment may be preferred.	4	For typhus, the contagious disease you should expect to *[Recommended actions and extended instructions]*. The warning remains in effect until further notice. This message will be updated in *[Message_Duration]*, or sooner if needed. For more information, check *[www.Official_Web_Site.gov]*, or tune to local news media. Please call *[E_T_1]* for a serious emergency. The use of masks and other personal protective equipment may be preferred.	For typhus, the contagious disease you should expect to *[Recommended actions and extended instructions]*. The warning remains in effect until further notice. This message will be updated in *[Message_Duration]*, or sooner if needed. For more information, check *[www.Official_Web_Site.gov]*, or tune to local news media. Please call *[E_T_1]* for a serious emergency. The use of masks and other personal protective equipment may be preferred.
OET-510	OET-097	contagious disease	health hazard	Health	DPC	☒ Expected	☒ Extreme	☒ Likely	*[Date] [Incident_Time]* For diphtheria, the contagious disease you should expect to *[Recommended actions and extended instructions]*. The warning remains in effect until further notice. This message will be updated in *[Message_Duration]*, or sooner if needed. For more information, check *[www.Official_Web_Site.gov]*, or tune to local news media. Please call *[E_T_1]* for a serious emergency. The use of masks and other personal protective equipment may be preferred.	4	For diphtheria, the contagious disease you should expect to *[Recommended actions and extended instructions]*. The warning remains in effect until further notice. This message will be updated in *[Message_Duration]*, or sooner if needed. For more information, check *[www.Official_Web_Site.gov]*, or tune to local news media. Please call *[E_T_1]* for a serious emergency. The use of masks and other personal protective equipment may be preferred.	For diphtheria, the contagious disease you should expect to *[Recommended actions and extended instructions]*. The warning remains in effect until further notice. This message will be updated in *[Message_Duration]*, or sooner if needed. For more information, check *[www.Official_Web_Site.gov]*, or tune to local news media. Please call *[E_T_1]* for a serious emergency. The use of masks and other personal protective equipment may be preferred.
OET-511	OET-097	disease communicable	health issue	Health	CVF	☒ Expected	☒ Severe	☒ Likely	*[Date] [Incident_Time]* For *cocci* valley fever, the infectious disease, you should seek diagnosis and a prescription is likely to be an antifungal for the two fungi infections.	6		
OET-512	OET-097	contagious disease	health hazard	Health	HPV	☒ Expected	☒ Severe	☒ Likely	*[Date] [Incident_Time]* For Human Papilloma Virus, an STD, you should get a vaccine.	7		
OET-513	OET-097	contagious disease	health hazard	Health	RUV	☒ Expected	☒ Severe	☒ Likely	*[Date] [Incident_Time]* For rubella "German measles", the contagious disease, you should expect to *[Recommended actions and extended instructions]*. The warning remains in effect until further notice. This message will be updated in *[Message_Duration]*, or sooner if needed. For more information, check *[www.Official_Web_Site.gov]*, or tune to local news media. Please call *[E_T_1]* for a serious emergency. The use of masks and other personal protective equipment may be preferred.	6	Misconfiguration of software and hardware	Misconfiguration of software and hardware
OET-514	OET-097	animal disease	health issue	Health	JEV	☒ Expected	☒ Severe	☒ Likely	For Japanese Encephalitis, a mosquito carried virus, a vaccine is available for travellers	7	Non-conformity and Interoperability	Non-conformity and Interoperability

OET-515	OET-097	contagious disease	health hazard	Health	MUV	☒ Expected	☒ Severe	☒ Likely	*[Date] [Incident_Time]* For mumps the contagious virus you should expect to [Recommended actions and extended instructions]. The warning remains in effect until further notice. This message will be updated in [Message_Duration], or sooner if needed. For more information, check [www.Official_Web_Site.gov], or tune to local news media. Please call [9_1_1] for a serious emergency. The use of masks and other personal protective equipment may be preferred.			6	Malware	Malware
OET-516	OET-097	contagious disease	health hazard	Health	MNV	☒ Expected	☒ Severe	☒ Likely	*[Date] [Incident_Time]* For mononucleosis "mono" the contagious virus you should expect to [Recommended actions and extended instructions]. The warning remains in effect until further notice. This message will be updated in [Message_Duration], or sooner if needed. For more information, check [www.Official_Web_Site.gov], or tune to local news media. Please call [9_1_1] for a serious emergency. The use of masks and other personal protective equipment may be preferred.			7	Data breach	Data breach
OET-517	OET-097	contagious disease	health hazard	Health	SCV	☒ Expected	☒ Severe	☒ Likely	*[Date] [Incident_Time]* For shingles (adults) and chickenpox (children) a vaccine is available			7	Data security-related hazards	Data security-related hazards
OET-518	OET-097	animal disease	health issue	Health	WEW	☒ Expected	☒ Severe	☒ Likely	*[Date] [Incident_Time]* For Western (Venezuelan) Encephalitis, a mosquito carried virus from horses, no vaccine appears to be available			6	Disrupt	Disrupt
		Following is from CISA and MITRE				☒ Expected	☒ Severe	☒ Likely					Outage	Outage
OET-520	OET-069	cyber crime	criminal activity	Safety, Security	CAY	☒ Expected	☒ Severe	☒ Likely	*[Date] [Incident_Time]* Misconfiguration of software and hardware. *[Description of problem and actions].* *[FileName] [FileType] [FileContent].* *[Date] [Incident_Time]* Non-conformity and Interoperability. *[Description of problem and actions].* *[FileName] [FileType] [FileContent].* *[Date] [Incident_Time]* Malware. *[Description of problem and actions].* *[FileName] [FileType] [FileContent].* *[Date] [Incident_Time]* Data breach. *[Description of problem and actions].* *[FileName] [FileType] [FileContent].* *[Date] [Incident_Time]* Data security-related hazards. *[Description of problem and actions].* *[FileName] [FileType] [FileContent].* *[Date] [Incident_Time]* PII breach. *[Description of problem and actions].* *[FileName] [FileType] [FileContent].* *[Date] [Incident_Time]* Privacy and data security for citizens - supporting human mental health. *[Description of problem and actions].* *[FileName] [FileType] [FileContent].* *[Date] [Incident_Time]* AI versions of above 10 and more. *[Description of problem and actions].* *[FileName] [FileType] [FileContent].*	4	(Personal Identinying Information) PII breach	(Personal Identinying Information) PII breach
OET-521	OET-069	electronic infrastructure issue	infrastructure issu	Infrastructure	CBY	☒ Expected	☒ Severe	☒ Likely		5	Internet of Things (IoT)-related hazards	Internet of Things (IoT)-related hazards
OET-522	OET-050	cyber crime	criminal activity	Safety, Security	CCY	☒ Expected	☒ Severe	☒ Likely		4	Privacy and data security for citizens - supporting human mental health	Privacy and data security for citizens - supporting human mental health
OET-523	OET-050	cyber crime	criminal activity	Safety, Security	CDY	☒ Expected	☒ Severe	☒ Likely		5	AI versions of above 10 and more	AI versions of above 10 and more
OET-524	OET-050	cyber crime	criminal activity	Safety, Security	CEY	☒ Expected	☒ Severe	☒ Likely		4		
OET-525	OET-050	cyber crime	criminal activity	Safety, Security	CFY	☒ Expected	☒ Severe	☒ Likely		4		
OET-526	OET-050	electronic	infrastructure issu	Infrastructure	CGV	☒ Expected	☒ Severe	☒ Likely		5		
OET-527	OET-050	cyber crime	criminal activity	Safety, Security	CHY	☒ Expected	☒ Severe	☒ Likely		4		
OET-528	OET-050	cyber crime	criminal activity	Safety, Security	CIV	☒ Expected	☒ Severe	☒ Likely		4		
OET-529	OET-050	cyber crime	criminal activity	Safety, Security	CJY	☒ Expected	☒ Severe	☒ Likely		4		
OET-530	OET-050	cyber crime	criminal activity	Safety, Security	CKY	☒ Expected	☒ Severe	☒ Likely		3		
OET-530		CKY	AI versions of above 10 and more		CKY	☒ Expected	☒ Severe	☒ Likely		3		
OET-531		CCR	Compromised Credentials	system or user account	CCR					4		
OET-532		CWD	Web attacks	Drive-by downloads	CWD					4		
OET-533		CWS	Web attacks	Cross-site scripting	CWS					4		
OET-534		CRU	Removable media	e.g. USB drives	CRU					4		
OET-535		CBE	email attacks	Business email compromise	CBE					4		
OET-536		CBP	email attacks	Phishing/ spear phishing	CBP					4		
OET-537		CLO	Loss of equipment	laptops without encrypted hard drive	CLO					4		
OET-537		CMQ	Loss of equipment	mobiles without encryption of sensitive data	CMQ					4		
OET-537		COQ	Loss of equipment	other	COQ					4		
OET-600	EVI		Elderly & Disabled	Evacuate Immediately	WEV	☒ Expected	☒ Severe	☒ Observed	*[Date] [Incident_Time]* *[Elderly or disable persons hazard description]*	*[Instructions]*		7		
OET-600	SIP		WED Warning Elderly & Disabled	Shelter In Place	WES	☒ Expected	☒ Severe	☒ Observed	*[Date] [Incident_Time]* *[Elderly or disable persons hazard description]*	*[Instructions]*		7		
OET-600	HWM		WED Warning Elderly & Disabled	Health Warning contagious	WWC	☒ Expected	☒ Severe	☒ Observed	*[Date] [Incident_Time]* *[Elderly or disable persons hazard description]*	*[Instructions]*		7		
OET-600	HAM		WED Warning Elderly & Disabled	Healthe Advisory communicable	WWA	☒ Expected	☒ Moderate	☒ Observed	*[Date] [Incident_Time]* *[Elderly or disable persons hazard description]*	*[Instructions]*		7		
OET-998	DEI	deficiency of empathy, inclusivity	unkind activity	Safety, Security	DEI	☒ Past	☒ Moderate	☒ Possible	*[Date] [Incident_Time]* The reasons vary greatly, but as Prime Minister Jacinda Ardern asked at the UN, "Why can't we have more kindness?". An aspect of this is the relationship between the amygdala and the prefrontal cortex. Sexual considerations may be relevant to this.	*[Date] [Incident_Time]* The reasons vary greatly, but as Prime Minister Jacinda Ardern asked at the UN, "Why can't we have more kindness?". An aspect of this is the relationship between the amygdala and the prefrontal cortex. Sexual considerations may be relevant to this.		9		
OET-999	EAS	Alerting Education Source, EAS & other	education	Safety, Security	EAS	☒ Past	☒ Moderate	☒ Observed	Alerting Education Source, EAS & other			5		

1) With Satellite Digital Audio Radio (SDARS, e.g. SiriusXM) a nationwide distribution of alerts is being made. This means that a queueing system with
2) As detailed below, there needs to be a basis for a CAP or EAS + message processor to be interoperable with the program playout automation system. This would best be related to the Event Terms.

3) The public would like to be able to have some control over the messages they are receiving. This is arranged like a volume control 1 to 9, with 0 being special cases like Schoo Closing which can be lengthy.The default setting at factory reset would be 5. The Automation Priority Value 1 to 9 plus 0 equivalent to 10 is in a volume control order. I.e. the most important is 1, with 9 and 0 (=10) being least. This is important for interaction between an Encoder/Decoder and an Automation System used in all TV and most
1Ø) For best implelmentation, EAS+ encoder/decoders SHOULD be automation communicable devices via standard protocols such as VDCP. Automation Priority Value 1 SHALL be immediately transmitted, Priority 2 and 3 within 8 minutes, Priority 4 and 5 within 16 minutes, Priority 6 and 7 within 24 minutes and all others within 30 minutes. If the traffic does not permit this, then SDARS and DBS nationwide systems SHALL be permitted to operate as priority queue best effort. As the data transmission rate is faster in this mode, practical results SHALL be obtained before changes are made. This is inadequate for the cable/telco implementation. The most
1Ø) Priorities 1 and 2 SHALL override EAS-DND (Do Not Disturb) settings in consumer devices. Priorities of 2 and lower (i.e. number higher)

The Automation Priority Value 1 to 9 plus 0 equivalent to 10 is in a volume control order. I.e. the most important is 1, with 9 and 0 (=10) being least. This is important for interaction between an Encoder/Decoder and an Automation System used in all TV and most radio stations. "None" is not available. Consumer receivers MAY use this to provide users the ability of an "Alerting Level Control" with a default level of 5.
1Ø) For best implelmentation, EAS+ encoder/decoders SHOULD be automation communicable devices via standard protocols such as VDCP. Automation Priority Value 1 SHALL be immediately transmitted, Priority 2 and 3 within 8 minutes, Priority 4 and 5 within 16 minutes, Priority 6 and 7 within 24 minutes and all others within 30 minutes. If the traffic does not permit this, then SDARS and DBS nationwide systems SHALL be permitted to operate as priority queue best effort. As the data transmission rate is faster in this mode, practical results SHALL be obtained before changes are made. This is inadequate for the cable/telco implementation. The most promising solution to this is to use is to use the Event Information Table (EIT) in the Program and System Information Protocol (PSIP). This is defined by ATSC. The message format is not currently defined, but MAY be single entry, or multiple flexible. Essentially, the originator would include in the PSIP stream opportunities for EAS signal insertion every 8 minutes maximum. If no PSIP is present or a timeout occurs. the encoder/decoder will insert the EAS message unless it is
1Ø) Priorities 1 and 2 SHALL override EAS-DND (Do Not Disturb) settings in consumer devices. Priorities of 2 and lower (i.e. number higher) SHALL override all higher messages, which SHALL be stored in a buffer and retransmitted when the priority queue permits. An incomplete message will Therefore, be accepted on re-reception. Also, messages with known errors will be accepted on re-reception. The first instance MAY be via the IPAWS path and the second instance MAY be via the digital daisy mesh path. Making the

1Ø) Priority 0 consider as priority 10, messages SHALL NOT be transmitted to SDARS or DBS. Neither SHALL POW nor POE be transmitted. The volume of traffic is likely to become excessive. Making the urgency of priority 0 messages as immediate shall not modify the use in DBS or SDARS message selection or a consumer receiver user selectivity feature.

Some notes:

Reasons for Automation Priority Value:
1) With Satellite Digital Audio Radio (SDARS, e.g. SiriusXM) a nationwide distribution of alerts is being made. This means that a queueing system with prioritization would become needed during large disasters.

3) The public would like to be able to have some control over the messages they are receiving. This is arranged like a volume control 1 to 9, with 0 being special cases like Schoo Closing which can be lengthy.The default setting at factory reset would be 5. The Automation Priority Value 1 to 9 plus 0 equivalent to 10 is in a volume control order. I.e. the most important is 1, with 9 and 0 (=10) being least. This is important for interaction between an Encoder/Decoder and an Automation System used in all TV and most radio stations. "None" is not available. Consumer receivers MAY use this to provide users the ability of an "Alerting Level Control" with a default level of 5.
1Ø) For best implelmentation, EAS+ encoder/decoders SHOULD be automation communicable devices via standard protocols such as VDCP. Priority 1 SHALL be immediately transmitted, Priority 2 and 3 within 8 minutes, Priority 4 and 5 within 16 minutes, Priority 6 and 7 within 24 minutes and all others within 30 minutes. If the traffic does not permit this, then SDARS and DBS nationwide systems SHALL be permitted to operate as priority queue best effort. As the data transmission rate is faster in this mode, practical results SHALL be obtained before changes are made. This is inadequate for the cable/telco implementation. The most promising solution to this is to use is to use the Event Information Table (EIT) in the Program and System Information Protocol (PSIP). This is defined by ATSC. The message format is not currently defined, but MAY be single entry, or multiple flexible. Essentially, the originator would include in the PSIP stream opportunities for EAS signal insertion every 8 minutes maximum. If no PSIP is present or a timeout occurs. the encoder/decoder will insert the EAS message unless it is Automation Priority
1Ø) Priorities 1 and 2 SHALL override EAS-DND (Do Not Disturb) settings in consumer devices. Priorities of 2 and lower (i.e. number higher) SHALL

Priorities of 2 and lower (i.e. numeric higher) SHALL override all higher messages, which SHALL be stored in a buffer and retransmitted when the priority queue permits. An incomplete message will Therefore, be

11) Priority 0 consider as priority 10, messages SHALL NOT be transmitted to SDARS or DBS. Neither SHALL PDW nor PDE be transmitted. The volume of traffic is likely to become excessive. Making the urgency of priority 0 messages as immediate shall not modify the

12) For best implementation, EAS+ encoder/decoders SHOULD be automation communicable devices via standard protocols such as VOCP. Priority 1 SHALL be immediately transmitted, Automation Priority Value 2 and 3 within 7 minutes, Automation Priority 4 and 5 within 14 minutes, Automation Priority Value 6 and 7 within 21 minutes and all others within 28 minutes. If the traffic does not permit this, then SDARS and DBS nationwide systems SHALL be permitted to operate as priority queue best effort. As the data transmission rate is faster in this mode, practical results SHALL be obtained before changes are made. This is inadequate for the cable/telco implementation. The most promising solution to this is to use is to use the Event Information Table (EIT) in the Program and System Information Protocol (PSIP). This is defined by ATSC. The message format is not currently defined, but MAY

12) For best implementation, EAS+ encoder/decoders SHOULD be automation communicable devices via standard protocols such as VOCP. Priority 1 SHALL be immediately transmitted, Priority 2 and 3 within 7 minutes, Priority 4 and 5 within 14 minutes, Automation Priority Value 6 and 7 within 21 minutes and all others within 28 minutes. If the traffic does not permit this, then SDARS and DBS nationwide systems SHALL be permitted to operate as priority queue best effort. As the data transmission rate is faster in this mode, practical results SHALL be obtained before changes are made. This is inadequate for the cable/telco implementation. The most promising solution to this is to use is to use the Event Information Table (EIT) in the Program and System Information Protocol (PSIP). This is defined by ATSC. The message format is not currently defined, but MAY be single entry, or multiple flexible. Essentially, the originator would include in the PSIP stream opportunities for EAS signal insertion every 8 minutes maximum. If no PSIP is present or a timeout occurs, the encoder/decoder will insert the EAS message unless it is priority 1, immediate. If there is more than one message of priority 2, both will be inserted at the next opportunity. If one is priority 2 and more are lower priority, then the lower priority ones SHALL await the next opportunity unless their timeout is Also, reached and an override SHALL be made. This data will connect through to the SCTE / STD-042-2002 data,

Priorities of 2 and lower (i.e. numeric higher) SHALL override all higher messages, which SHALL be stored in a buffer and retransmitted when the priority queue permits. An incomplete message will Therefore, be accepted on re-reception. Also, messages with known errors will be accepted on re-reception. The first instance MAY be via the IPAWS path and the second instance MAY be via the digital daisy mesh path. Making the

11) Priority 0 consider as priority 10, messages SHALL NOT be transmitted to SDARS or DBS. Neither SHALL PDW nor PDE be transmitted. The volume of traffic is likely to become excessive. Making the urgency of priority 0 messages as immediate shall not modify the use in DBS or SDARS message selection or a consumer receiver user selectivity feature.

12) For best implementation, EAS+ encoder/decoders SHOULD be automation communicable devices via standard protocols such as VOCP. Priority 1 SHALL be immediately transmitted, Automation Priority Value 2 and 3 within 7 minutes, Automation Priority Value 4 and 5 within 14 minutes, Automation Priority Value 6 and 7 within 21 minutes and all others within 28 minutes. If the traffic does not permit this, then SDARS and DBS nationwide systems SHALL be permitted to operate as priority queue best effort. As the data transmission rate is faster in this mode, practical results SHALL be obtained before changes are made. This is inadequate for the cable/telco implementation. The most promising solution to this is to use is to use the Event Information Table (EIT) in the Program and System Information Protocol (PSIP). This is defined by ATSC. The message format is not currently defined, but MAY be single entry, or multiple flexible. Essentially, the originator would include in the PSIP stream opportunities for EAS signal insertion every 8 minutes maximum. If no PSIP is present or a timeout occurs, the encoder/decoder will insert the EAS message unless it is priority 1, immediate. If there is more than one message of priority 2, both will be inserted at the next opportunity. If one is priority 2 and more are lower priority, then the lower priority ones SHALL await the next opportunity unless their timeout is Also, reached and an override SHALL be made. This data will

https://www.swpc.noaa.gov/noaa-scales-explanation

Scale	Description	Effect	Physical measure (Flux level of >= 10 MeV particles)	Average Frequency (1 cycle = 11 years)

Units assigned NY City	1st Alarm fire / Box Alarm	1st Alarm fire/ "All Hands" Box Alarm	2nd Alarm fire	3rd Alarm fire	4th Alarm fire	5th Alarm fire	
Engine Companies	3 Engine Companies	4 Engine Companies	8 Engine Companies	12 Engine Companies	16 Engine Companies	21 Engine Companies	**RAC Unit**
Ladder Companies	2 Ladder Companies	3 Ladder Companies (operating as Firefighter assist and search team (FAST)units)	5 Ladder Companies	7 Ladder Companies	9 Ladder Companies	11 Ladder Companies	**Satellite**

S 5	**Extreme**	**Biological**: Unavoidable high radiation hazard to astronauts on EVA (extra-vehicular activity); passengers and crew in high-flying aircraft at high latitudes may be exposed to	105	Fewer than 1 per cycle

Battalion Chief	1 Battalion Chief	2 Battalion Chiefs (one as a Firefighter Assist and Search Team (FAST) unit)	5 Battalion Chiefs	6 Battalion Chiefs	6 Battalion Chiefs	6 Battalion Chiefs	**Safety Battalion Chief**

	Satellite operations: Satellites may be rendered useless, memory impacts can cause loss of control, may cause serious noise in image data, star-trackers may be unable to locate sources; permanent damage			Squad Companies		1 Squad Company	1 Squad Company	1 Squad Company	1 Squad Company	1 Squad Company	**SOC Battalion Chief**

		Other systems: Complete blackout of HF (high frequency) communications possible through the polar regions, and position errors make navigation operations		

Rescue Companies		1 Rescue Company	1 Rescue Company	1 Rescue Company	1 Rescue Company	1 Rescue Company	**Tactical Support Unit**

S 4	**Severe**	**Biological**: Unavoidable radiation hazard to astronauts on EVA; passengers and crew in high-flying aircraft at high latitudes may be exposed to	104	3 per cycle

Division Chief		1 Division Chief	1 Division Chief	1 Division Chief	1 Division Chief	1 Division Chief	

		Satellite operations: May experience memory device problems and noise on imaging systems; star-tracker problems may cause orientation problems, and solar panel efficiency can be			**Deputy Chief**	Continued below		1 Deputy Chief	1 Deputy Chief	1 Deputy Chief	1 Deputy Chief	**Field Communications Unit**

		Other systems: Blackout of HF radio communications through the polar regions and increased navigation errors over several		
S 3	**Strong**	**Biological:** Radiation hazard avoidance recommended for astronauts on EVA; passengers and crew in high-flying aircraft at high latitudes may be exposed to	103	10 per cycle

Field Communications Battalion Chief			1 Field Communications Battalion Chief	1 Field Communications Battalion Chief	1 Field Communications Battalion Chief	1 Field Communications Battalion Chief
Communications Unit			1 Communications Unit	1 Communications Unit	1 Communications Unit	1 Communications Unit

		Satellite operations: Single-event upsets, noise in imaging systems, and slight reduction of efficiency in solar panel are **Other systems:** Degraded HF radio propagation through the polar regions and navigation position errors				

Mask Service Unit				1 Mask Service Unit	1 Mask Service Unit	1 Mask Service Unit
Air Recon Chief (on Brooklyn Box)				1 Air Recon Chief	1 Air Recon Chief	1 Air Recon Chief

S 2	**Moderate**	**Biological:** Passengers and crew in high-flying aircraft at high latitudes may be exposed to elevated radiation **Satellite operations:** Infrequent single-event upsets possible **Other systems:** Small effects on HF propagation through the polar regions and navigation at polar cap locations possibly	102	25 per cycle

Mobile Command Unit					1 Mobile Command Unit	1 Mobile Command Unit
Planning Section Chief					1 Planning Section Chief	1 Planning Section Chief

Before an event	**During an event**	**Air Quality Index (AQI) Values**	**Levels of Health Concern**	**Description**

S 1	**Minor**	**Biological**: None.	10	50 per cycle

Be informed about the potential hazards, from the hazard	Move away from the threat — don’t approach an	0 to 50	Good	The AQI value for your community is between 0 and 50. Air quality is satisfactory and poses little or no health risk

		Satellite operations: None.				. Talk to people who have experienced these events	Escape vertically by moving upstairs or even on co	51 to 100	Moderate	The AQI is between 51 and 100. Air quality is acceptable; however, pollution in this range may pose a moderate health concern for a very small number

		Other systems: Minor impacts on HF radio in the polar regions.			Move high occupancy, such as bedrooms, ups	Identify areas of high occupancy, such as bedrooms, ups	101 to 150	Unhealthy for Sensitive Groups	When AQI values are between 101 and 150, members of sensitive groups may experience health effects, but the general public is unlikely to be affected

					Open downhill doors and windows to let debris	151 to 200	Unhealthy	Everyone may begin to experience health effects when AQI values are between 151 and 200. Members of sensitive groups may experience more serious

				Average Frequency

201 to 300	Very Unhealthy	AQI values between 201 and 300 trigger a health alert, meaning everyone may experience more serious health effects

Scale	Description	Effect	Physical measure	(1 cycle = 11 years)

301 to 500	Hazardous	AQI values over 300 trigger health warnings of emergency conditions. The entire population is even more likely to be affected by serious health effects.	**After an event**

G 5	**Extreme**	**Power systems:** Widespread voltage control problems and protective system problems can occur, some grid systems may experience complete collapse or blackouts. Transformers may experience damage.	Kp = 9	4 per cycle

ca
ug
ht

in

la
n
ds
li
de

de
br
is,

co
nt
in
ue

to

m
ov
e
an
d

		Spacecraft operations: May experience extensive surface charging, problems with orientation, uplink/downlink and tracking satellites.	(4 days per cycle)

		Other systems: Pipeline currents can reach hundreds of amps, HF (high frequency) radio propagation may be impossible in many areas for one to two days, satellite navigation may be degraded for days, low-frequency radio navigation can be out for hours, and aurora has been seen as low as Florida		

G 4	**Severe**	**Power systems:** Possible widespread voltage control problems and some protective systems will mistakenly trip out key assets from the grid **Spacecraft operations:** May experience surface charging and tracking problems, corrections may be needed for orientation problems.	Kp = 8, including a 9-	100 per cycle (60 days per cycle)

		Other systems: Induced pipeline currents affect preventive measures, HF radio propagation sporadic, satellite navigation degraded for hours, low-frequency radio navigation disrupted, and aurora has been seen as low as Alabama and northern California (typically 45° geomagnetic lat.).		

G 3	**Strong**	**Power systems:** Voltage corrections may be required, false alarms triggered on some protection devices **Spacecraft operations:** Surface charging may occur on satellite components, drag may increase on low-Earth-orbit satellites, and corrections may be needed for orientation problems.	Kp = 7	200 per cycle (130 days per cycle)

		Other systems: Intermittent satellite navigation and low-frequency radio navigation problems may occur, HF radio may be intermittent, and aurora has been seen as low as Illinois and Oregon (typically 50° geomagnetic lat.).		

G 2	**Moderate**	**Power systems:** High-latitude power systems may experience voltage alarms, long-duration storms may cause transformer damage. **Spacecraft operations:** Corrective actions to orientation may be required by ground control; possible changes in drag affect orbit predictions.	Kp = 6	600 per cycle (360 days per cycle)

		Other systems: HF radio propagation can fade at higher latitudes, and aurora has been seen as low as New York and Idaho (typically 55° geomagnetic lat.).		
G 1	**Minor**	**Power systems:** Weak power grid fluctuations can occur. **Spacecraft operations:** Minor impact on satellite operations possible.	Kp = 5	1700 per cycle (900 days per cycle

		Other systems: Migratory animals are affected at this and higher levels; aurora is commonly visible at high latitudes (northern Michigan and Maine).		
Scale	**Description**	**Effect**	**Physical measure**	**Average Frequency (1 cycle = 11 years)**

		HF Radio: Complete HF (high frequency) radio blackout on the entire sunlit side of the Earth lasting for a number of hours. This results in no HF radio contact with mariners and en route aviators	X20

R 5	**Extreme**	**HF Radio:** Complete HF (high frequency) radio blackout on the entire sunlit side of the Earth lasting for a number of hours. This results in no HF radio contact with mariners and en route	X20	Less than 1 per cycle

		Navigation: Low-frequency navigation signals used by maritime and general aviation systems experience outages on the sunlit side of the Earth for many hours, causing loss in positioning. Increased satellite navigation errors in positioning for several	(2×10^{-3})	

R 4	**Severe**	**HF Radio:** HF radio communication blackout on most of the sunlit side of Earth for one to two hours. HF radio contact lost **Navigation:** Outages of low-frequency navigation signals cause increased error in positioning for one to two hours. Minor disruptions of satellite navigation possible on the sunlit	X10 (10^{-3})	8 per cycle (8 days per cycle)

R 3	**Strong**	**HF Radio:** Wide area blackout of HF radio communication, loss of radio contact for about an hour on sunlit side of Earth **Navigation:** Low-frequency navigation signals degraded for about an hour.	X1 (10^{-4})	175 per cycle (140 days per cycle)
R 2	**Moderate**	**HF Radio:** Limited blackout of HF radio communication on sunlit side, loss of radio contact for tens of	M5	350 per cycle

		Navigation: Degradation of low-frequency navigation signals for tens of	(5×10^{-5})	(300 days per cycle)
R 1	**Minor**	**HF Radio:** Weak or minor degradation of HF radio communication on sunlit side, occasional loss of radio	M1	2000 per cycle
		Navigation: Low-frequency navigation signals degraded for brief	(10^{-5})	(950 days per cycle)

VEI	Ejecta volume (bulk)	Classification	Description	Plume	Frequency	Tropospheric injection	Stratospheric injection[2]	
		Examples						
0	< 10^4 m^3	Hawaiian	Effusive	< 100 m	continuous	negligible	none	

		Hoodoo Mountain (c. 7050 BC), Erebus (1963), Kilauea (1977), Socorro Island (1993), Mawson Peak (2006), Dallol (2011), Piton de la Fournaise (2017)						
1	> 10^4 m^3	Hawaiian / Strombolian	Gentle	100 m – 1 km	daily	minor	none	
		Stromboli (since Roman times), Nyiragongo (2002), Raoul Island (2006)						
2	> 10^6 m^3	Strombolian / Vulcanian	Explosive	1–5 km	every two weeks	moderate	none	
		Unzen (1792), Cumbre Vieja (1949, 1971), Colo-Colo (1992), Sinabung (2010), Whakaari (2019)						
3	> 10^7 m^3	Vulcanian / Peléan / Sub-Plinian	Catastrophic	3–15 km	3 months	substantial	possible	
		Lassen Peak (1915), Nevado del Ruiz (1985), Soufrière Hills (1995), Ontake (2014), Volcán de Fuego (2018), Anak Krakatoa (2018)						
4	> 0.1 km^3	Peléan / Plinian/Sub-Plinian	Cataclysmic	> 10 km (Plinian or sub-Plinian)	18 months	substantial	definite	
		Taal (1749, 2020), Laki (1783), Kīlauea (1790), Mayon (1814), Pelée (1902), Colima (1913), Sak						
5	> 1 km^3	Peléan / Plinian	Paroxysmic	> 10 km (Plinian)	12 years	substantial	significant	
		Mount Vesuvius (79), Mount Fuji (1707), Mount Tarawera (1886), Agung (1963), Mount St. Helens (1980), El						
6	> 10 km^3	Plinian / Ultra-Plinian	Colossal	> 20 km	50–100 yrs	substantial	substantial	
		Laacher See (c. 10,950 BC), Nevado de Toluca (6350 BC), Veniaminof (c. 1750 BC), Lake						
7	> 100 km^3	Ultra-Plinian	Super-colossal	> 20 km	500–1000 yrs	substantial	substantial	
		Mesa Falls Tuff (1.3 Mio. BC), Valles Caldera (1.264 Mio. BC), Phlegraean Fields (37,000 BC), Aira Caldera (22,000 BC), Kurile Lake (c. 6460 BC), Mount						
8	> 1000 km^3	Ultra-Plinian	Mega-colossal	> 20 km	> 50,000 yrs[4][5]	vast	vast	
		Wah Wah Springs (30 Mio. BC), La Garita (26.5 Mio. BC), Oual Caldera (15.7 Mio. BC), Cerro Galán (2.2 Mio. BC), Huckleberry Ridge Tuff (2.1 Mio						

Hail sizes US NOAA

Pea size	1/4"	6.5 mm

Marble size	1/2"	13 mm
Dime size	3/4"	18 mm
Quarter size	1"	25 mm
Golf ball size	1.75"	43 mm
Baseball size	2.75"	68 mm

Continued Above		1 RAC Unit	1 RAC Unit	1 RAC Unit	1 RAC Unit
		1 Satellite	1 Satellite	1 Satellite	1 Satellite

		1 Safety Battalion Chief	1 Safety Battalion Chief	1 Safety Battalion Chief	1 Safety Battalion Chief

		1 SOC Battalion Chief	1 SOC Battalion Chief	1 SOC Battalion Chief	
					1 SOC Battalion Chief

		1 Tactical Support Unit	1 Tactical Support Unit	1 Tactical Support Unit	1 Tactical Support Unit

		1 Field Communications Unit	1 Field Communications Unit	1 Field Communications Unit	1 Field Communications Unit

maybe indes	CET Cap Event Term	Broad Term (US, Canada & Australian. UK not a defined CAP profile currently). Many terms are listed that may be selected directly or via this Broad Term menu. The selection of which to use is to suit the Country or Regional Government is as best suits their situation.	Term. This list is intended to be completely inclusive, for consumer receivers worldwide. Countrie
	Please email recommended amendments using RED text preceeding the original text in each cell to fbell@kynx.us. These will be checked for translat		
	File format	Number Codes	
	File format	Flood Map DXF File	

File format	Flood Map SHP File
File format	Hurricane Inundation SHP Map
File format	Hurricane Inundation DXF Map
File format	Tsunami DXF Map
File format	Tsunami SHP Map
File format	Advertisement (if permitted)
File format	Advertisement Selected
File format	CAP Broadcast

File format	DXF file, CAD or map
File format	EDXL-DE file
File format	EDXL-DE file, DTV only
File format	Geographic Information SHP file
File format	IEEE 1512
File format	IEEE 1512 in EDXL-DE
File format	Intelligent Highway Sign
File format	JPG file
File format	MPEG-2 file (+mono audio)

File format	MPEG-4 file (+mono audio)
File format	MPEG-4+HEVC
File format	Open Document Presentation
File format	Open Document Text
File format	Open Document Spreadsheet
File format	Open Document Graphics
File format	Other
File format	Other, urgent

File format	PDF
File format	Program
File format	Q codes ICAO/MMS/ITU-R
File format	Rich Text, RTF
File format	Tactical Situation Object, TSO
File format	TSO in EDXL-DE
File format	Transmitter Backup On
File format	Transmitter Carrier Off

File format	Transmitter Carrier On
File format	Transmitter Primary On
File format	Transmitter Status Query
File format	Transmitter Status Response
File format	Text, TXT file (also RTF)
File format	Video/Graphics Language 1
File format	Video/Graphics Language 2
File format	Video/Graphics Language 3

	File format	Video/Graphics Language 4
	File format	Video Language *mn*
	File format	WAV file
	File format	Intel Hex
A	Remarks	
B	Sometimes "Statement" items are deleted. While these may not be as important to Emergency Managers, the item provides a lower priority if desired. Also it is helpful as a source of "Press Release" information for the news operations, which is of value to them.	
C	The priority number 1 to 9 plus 0 equivalent to 10 is in a volume control order. I.e. the most important is 1, with 9 and 0 (=10) being least. This is important for interaction between an Encoder/Decoder and an Automation System used in all TV and most radio stations. "None" is not available. Consumer receivers MAY use this to provide users the ability of an "Alerting Level Control" with a default level of 5.	
D	"Unknown" items are removed as these are relevant only to EAS receivers which do not have the latest software with the latest version of the Terms List.	
E	The words "hazard" and "threat" being now included, these shall be added to the translations, which are not included here.	
F	A "volunteer", Franklin Explorer is now available and shall be used to do an additional round of translation checking to make an iteration of improvement.	

G Native speakers of languages do differ in their translations, so some sort of averaging is appropriate. Translations of some languages simply use the phonetic equivalent in their alphabet of English (or other language) when an equivalent native word is also appropriate. There is variation by region also, e.g. French Canadian is legally prohibited from changing to current metro French. An international version is preferred here.

H The remaining National languages not translated are Bhutanese, Faroese, Guarani (Paraguay), Tok Pisin (Papua New Guinea) and the Native American Nations of the U.S. who have broadcasting in their language. Assistance in this would be appreciated, though not financially at present. Other languages in other nations (e.g. India) are currently considered the responsibility of those nations adopting CAP. Haitian Kreyol is to be added after the Franlin Explorer languages checking is completed.

I

"Public Health" items are moved to "health hazard"

J

Override or Digital Default refers to whether the code is provided the ability to override program content, or to be transmitted as separate audio and video with the selected/deselected receivers having the ability to opt out of the former or opt in for the latter.

K

A number of terms originate from older standards, mostly from TSOs (Tactical Situation Objects) and IEEE 1512. More information is in note 33 below (if notes included).

L non-weather issues. WMO acid rain and sulfur rain terms under this contamination item. Smog is a type of hazy. WMO Black Carbon is unclear as to whether this needs distinguishing from Ashfall or Toxic Plume. The WMO terms Annual Flood, Estuarine flood, Flooding, Fluvial (riverine) Flood, Ice and debris jammed flood, Single and Multiple Event Flood, Seasonal Flood, Snowmelt Flood are all rain or melting snow originated so are all Flood for Emergency Alerting Terms List purposes. Wet spell is a rain or flood question. Radio blackout is a Radio Transmitter item unless e.g. Geomagnetic Storm is affecting reception. Geomagnetic storm, Ionospheric storm, Solar energetic particles are all Space Weather. New Zealand Term Beach Tsunami is categorized as Tsunami with an arrival time of either one hour or less, or more than one hour. If calculated, the tsunami height and anticipated inundation map would be helpful information, and a basis for determining a Land Threat Tsunami. Aviation Tier 1 Lightning or Thunder are under Severe Weather or Thunderstorm.

South Asia has a number of languages that are shared. India has 21 official languages. Discussion centering on India would be relevant to deciding which languages other than English are used for alerting. While Devanagari is the basis of ISCII computer alphabet, it is not a nationwide alphabet. So no decision is made at this time as to the translation of terms.

The ISO format for displaying values is illustrated as "-7 654 321.987 6 km/h" where the spaces within the number are SHOULD be no-break En space(s) {HTML   NNBSP or &#81099} OR no-break Em space(s) {HTML   or &0160}, and the space between the last digit or decimal point SHOULD be a no-break Em space or two no-break En spaces. Such spaces are not string delimiters. A comma is not used as that is a string delimiter. A + sign may precede the value. The

Name	Symbol	

radian	rad	
steradian	sr	
hertz	Hz	
newton	N	
pascal	Pa	
joule	J	
watt	W	
coulomb = 6.24150934(14)Θ×10^{18}	C	
volt	V	
farad	F	
ohm	Ω	
siemens	S	
weber	Wb	
tesla	T	

henry	H	
degree Celsius	°C	
lumen	lm	
lux	lx	
becquerel	Bq	
katal	kat	

bits	b	
bytes	B	
Erlang	E	
	e	
	ə	
	ħ	
kiloyard	kyd	

Standard prefixes for the SI units of measure

Multiples	**Prefix name**	
	Prefix symbol	
	Factor	
Fractions	**Prefix name**	
	Prefix symbol	
	Factor	

0) WEA is assigned as follows: P for Presidential or EAN, C for Child abduction or CAE, others that are not assigned would apply to life threatening situations, but are not currently assigned. Currently there is no provision for checking if a WEA message applies to an EAS or AEA alert that has already been received and is

1) NWR denotes NOAA Weather Radio

2) NWS denotes National Weather Service

3) SAME denotes EAS compatible weather alert equipment.

4) Older EAS Decoders and SAME Weather Alert Receivers MAY NOT recognize EAS/SAME codes listed as "Effective June 30, 2004" unless they were manufactured or updated after mid-2002

5) The term City/County/Borough activation has been replaced by (reserved local code). This is to enable such local messages to be sent through local SMS, Emergency Telephone Notification or Reverse-911 systems locally used without using this state and national system. Sometimes such activations are somewhat

6) The descriptions Lahar and Cyclone are added.

7) This Table is fundamentally maintained by the FCC, and the W, I, A, E, S last letter format is used with the only exceptions already included above, or by addition

8) Any codes not listed SHALL be passed, and a default priority of 9 assigned.

9) Codes of lower priorities MAY Also, be allowed to override EAS-DND settings.

10) Priorities 1 and 2 SHALL override EAS-DND (Do Not Disturb) settings in consumer devices. Priorities of 2 and lower (i.e. number higher) SHALL override all

11) Priority 0 consider as priority 10, messages SHALL NOT be transmitted to SDARS or DBS. Neither SHALL PDW nor PDE be transmitted. The volume of traffic is likely to become excessive. Making the urgency of priority 0 messages as immediate shall not modify the use in DBS or SDARS message selection or a consumer receiver user selectivity feature.

12) For best implementation, EAS+ encoder/decoders SHOULD be automation communicable devices via standard protocols such as VDCP. Priority 1 SHALL be immediately transmitted, priority 2 and 3 within 7 minutes, priority 4 and 5 within 14 minutes, priority 6 and 7 within 21 minutes and all others within 28 minutes. If the traffic does not permit this, then SDARS and DBS nationwide systems SHALL

13) EAS tests can be used to cover engineering changes that would impact air in the chain before the EAS insertion equipment. This is a problem for the cable and receiver selected message configuration, but amendments to accommodate this possibility can be considered.

14) The RWW code is the same message as the RWT, but is OPTIONAL and it MAY be used to send something to the audience when the air chain is being rewired or equipment swapped, etc. This could be transmitted to headends or DBS by another event code in PSIP.

15) The FAS and FAW First Responders codes are for a redundant notification method if the primary method is unavailable. The IHS MAY be similarly used, or as messages directed to highway motorists.

16) Encoder/decoders that do not have an active automation interface SHALL operate in the immediate override mode. The times above do not apply. This is likely to be upgraded EAS Encoder/decoders, which are analog, and are analog radio or TV at the periphery of the daisy chain.

17) EAS+ compatible receivers or EAS+ compliant receivers via a configuration selection (default being on) SHOULD play the audio of the priority one code names before the audio. By default, this SHALL be in English, and other languages MAY follow by manufacturer choice. As Tornado, Tsunami and Lahar are multilingual words, the other English words MAY become accepted likewise.

18) ROS, Return OK Statement is applicable after AVW, EVI, ERW, FFW, NUW, NUn, RHW, SBW, TOR, and TSW. The duration in CAP is not used to trigger this message.

19) Rescue Required Emergency and Rescue Required Statement are to be sent to First Responders category only on HD radio and digital TV. Not for transmission on SDARS and DBS. Also, note that a polygon MAY be specified with one point only. This can be a position from an EPIRB or E911 Phase 2 position indication. As

20) LEW, Law Enforcement Warning, MAY be a message directed to homeowners only for example, and this is not a category that in the near future is expected to be practicable for people to configure in their consumer electronics. In such circumstances, where the priority is not So, high or it is used to aid apprehension of criminals, the distribution via other technologies such as ETN (formerly Reverse-911) where a database MAY be available that can be used in selecting appropriate phone numbers is RECOMMENDED. Alternatively, Law Enforcement Watch, LEA, MAY be used on private mode to the public or other selected category. LEE is

21) Codes PDF, DXF, SHP and any others that require applications to process them SHOULD use older versions of applications to generate the file So, recipients do not fail to receive the information because of the lack of the most current version being installed.

22) SDW, Shutdown & possibly evacuate SHALL always to be transmitted in private mode. Although it is priority 2, it would not normally be delayed as it is transmitted in private mode.

23) DMO is for making demonstration alerts or for system testing. They SHALL NOT be broadcast. The text SHALL clearly state that this is a demonstration, not an alert.

24) Authorization levels, from lowest to highest are A All, M Master Control Operator, E Engineering (8-character station/system designation), L Local Government, R Regional or Tribal Government, M Military or National Government. N National or Federal Government. S State Government. The

25) ADV, ADX messages SHALL NOT use magenta, red, yellow, blue, violet or orange as the background, green background may be used. Graphics resembling the rest of the video may be used.

26) SWE messages SHOULD be during program time only, not breaks, with program on the alternate PID or equivalent UDP or TCP Port.

27) Analog only radio stations MAY omit priority 0 and 9 messages. Such stations could be satellite or otherwise fed from a remote national uplink. Also, such stations SHALL state “EAS plus emergency alerting is not on this station.” Every two hours.

28) Analog only TV stations MAY omit priority 0 and 9 messages. Such stations could be translators for digital stations. The digital station SHALL transmit alerts which include the translator area, However, the analog translator SHALL only transmit alerts that pertain to the translator coverage area. Analog retransmitting

29) SLW and SLS MAY be beach patrols underwritten by businesses, who wish to gain advertising. As they are providing a community service at some expense, the coverage area and other forms of selectivity SHOULD NOT be particularly restrictive. This is a matter for some wisdom in application by the local jurisdictions, e.g. only to broadcasters with coverage of the area(s) of interest. Example applications are sharks and riptides.

30) The event codes that MAY use unknown duration and exceed 2 minutes SHALL only be EAN, STA and SWE. Such activations SHALL be with the awareness that legacy ENCODER/DECODERs will truncate the message audio after two minutes. The SWE (school weather emergency) message is typically longer than two minutes. In EAS and EAS+ they would be scheduled to replace programming rather than advertising; However, analog only radio stations would not have the capability of permitting the listener to be continuing listening to

31) LAS, Local Area Statement is an event code that SHALL NOT be carried on EAS. It is included here as sometimes local authorities issue statements via emergency alerting technologies such as ETN which do not meet the stricter criteria required to issue an EAS alert.

32) TSA, Tsunami Watch is intended for tsunamis with a distant origin that are not expected to arrive within an hour at the earliest location of message delivery. In IEEE1512, this is assigned to the tidal wave emergency. With the urgency set at Immediate, the airing of the alert is as soon as possible without it being an immediate override. An expected arrival time of over one hour, if evacuation is

33) The codes Aircraft, large Balloon Advisory (ABS); Aircraft, large Balloon Warning (e.g. crashing) (ABW); Dangerous Animal(s) Advisory (DAS); Dangerous Animal(s) Warning (DAW); Fire Condition Advisory (e.g. dry vegetation) (FRS); Fog Advisory (FOS); Hail Advisory (HAS); Hail Warning (HAW); Hazy (visibility limited for driving) (HZW); Ice Advisory (ICS); Icy Conditions Warning (ICW); Oil Tanker Leak Statement (OLS); Oil Tanker Leak Warning (OLW); Power Lines Warning (PWW); RF high field strength Warning (at high power transmitters) (RFW) (Broadcast Engineers handle this and Emergency Alerting Systems So, SHALL be given access

34) IEEE 1512 provision added. AMBER Alert is already included there. The <vehicle> item is adapted to the terms used there. The section below is from the Disasters list in IT IS-00-00-00. The 30?? Ids are used in the IEEE 1512 standard. This is after the TSO, additions. The / added below indicates such additions. While developing an application to translate between the two systems, or adding CAP ability to an IEEE 1512 based Computer Aided Dispatch (CAD) is adding complexity, the first step is to rationalize the terminology. While standards developers are likely not intending to develop “silos of complexity” that do no interoperate, there may need to be some acceptance of extensions of scope to enable reasonable interoperability by project sponsors.

```
<xs:enumeration value="flash flood" id="_3073"/>



<xs:enumeration value="major flood" id="_3074"/>
<xs:enumeration value="reservoir failure" id="_3075"/>
<xs:enumeration value="levee failure" id="_3076"/>
<xs:enumeration value="tsunami" id="_3077"/>
<xs:enumeration value="tidal wave" id="_3078"/>
<xs:enumeration value="volcanic eruption" id="_3079"/>
<xs:enumeration value="ash fall" id="_3080"/>
<xs:enumeration value="lava flow" id="_3081"/>
<xs:enumeration value="serious fire" id="_3082"/>
<xs:enumeration value="forest fire" id="_3083"/>
<xs:enumeration value="wildfire" id="_3084"/>
<xs:enumeration value="building fire" id="_3085"/>
<xs:enumeration value="brush fire" id="_3086"/>
<xs:enumeration value="grass fire" id="_3087"/>
<xs:enumeration value="fire danger extreme" id="_3088"/>
<xs:enumeration value="fire danger very high" id="_3089"/>
<xs:enumeration value="fire danger high" id="_3090"/>
<xs:enumeration value="fire danger medium" id="_3091"/>
<xs:enumeration value="fire danger low" id="_3092"/>
<xs:enumeration value="earthquake damage" id="_3093"/>
```

```
<xs:enumeration value="air crash" id="_3094"/>

<xs:enumeration value="rail crash" id="_3095"/>

<xs:enumeration value="toxic release" id="_3096"/>

<xs:enumeration value="toxic leak" id="_3097"/>

<xs:enumeration value="radioactive release" id="_3098"/>

<xs:enumeration value="radiation hazard" id="_3099"/>

<xs:enumeration value="reactor leakage" id="_3100"/>

<xs:enumeration value="explosion" id="_3101"/>

<xs:enumeration value="major hazardous materials fire" id="_3102"/>
<xs:enumeration value="major hazardous materials release" id="_3103"/>
<xs:enumeration value="disaster cleared" id="_3199"/>
```

35) The CAP profile for Canada has a set of emergency terms. These may be incorporated by equivalence or addition and noted in this item as is following. As this is a different jurisdiction the use of such additions is dependent on the CAP message and not currently for use in U.S. originated messages. This avoids the necessity for a different profile for each country, which is a problem when cross-border messages for cross-border disasters occur. The CAP Canadian Profile table has eveCode for their CAP EVENT CODES. The EAS+ message SHALL include

<eveCode>

<eveCode=*eveCode*>

</eveCode>

36) The EQE code is designed for automated earthquake alerts. This message may be transmitted without validation, e.g. only one seismometer with a threshold

37) SAME codes 000-999 are reserved for message codes if adopted or used as follows. Also <*letter EXCEPT E, M and V*>00-99 are reserved for file and update codes. There shall be an encrypted code to description and file extension table and only the description shall be displayed for the user to approve the file or update installation. If there is no code with an entry, there shall be a message saying that the file or update is unrecognized or erroneous and that there is an error with an ID of <*character*><*Code*> where the character is a format character beginning with the use of "1". If the <*letter*> is w, x, y, z, W, X, Y, or Z, then these are reserved letters and the error message shall not display. If the <*letter*> is U, V, W, X, Y or Z, the message SHALL only be transmitted on digital TV, this is to avoid transmission of large files over HD Radio.

38) While CAP is a computer protocol, EAS+ is applicable to consumer radios and TVs and related devices. As the economics of consumer electronics are toward having one design that can be used worldwide, to increase production volumes and lower costs, the implication of this is that once the specification is developed into a standard, the standard needs to be applicable worldwide. So, EAS+ has to be applicable to every CAP and EDXL-DE profile. The software in the consumer electronics effectively cannot be considered to be upgradeable. Even dealing with the variety of languages by using Unicode is a significant additional memory cost, and the trend towards the English alphabet, or at least the International Phonetic Alphabet, is influenced by economics.

39) For EQE and EQW event codes, in order to provide for legacy HD Radio receivers and analog receivers, the best method appears to be to send the EQE and EQW alerts immediately on the analog audio and force tune all legacy HD Radio receivers to the analog channel. This does not add to the bandwidth required and has the lowest latency. The same method may Also, be applied to all other alerts. EAS+ compatible HD Radio receivers would then, if not selected for an alert, would then have the HD Radio program continuing as normal. The disadvantage of this method is that there would not be any private mode possible on HD Radio unless a smaller bit depth and lower sample rate mono channel data could be included. This may be practical with FM. If the State Plan provides for two independent TV channels to be LP1 and LP2, and the digital daisy mesh core network is TV based, then that is not necessarily a problem. Regional or local LP3 or LP4 stations could be included in

40) The False Alarm Emergency (FAE) code is for example so that seismologists can monitor, and so that automated alarm system from seismometers to the public be implemented. Then it would be possible to send correcting information when the EQE code is generated which is only broadcast digitally. The FAW (False Alarm Warning) code is similarly applied when the EQW code is a false alarm. FAS (False Alarm Statement) is for when a priority 1 message is not justifiable. Having this option would enable the earthquake warnings to be faster by not requiring human approval, and enable human oversight to be effective. The actual use of this approach would depend on circumstances, experience, public acceptability, and how this is incorporated in the State Plan. The implementation in a user interface may select which of FAE, FAS or FAW depending on the event code of the message being corrected instead of adding complexity for the user. This is becoming an extremely complex system, and with staff turnover and the low frequency of disasters, it is desirable to avoid complexity.

41) MSW, Missile incoming Warning is a radar generated warning and is only likely to be used in situations where combat is anticipated. It would be processed similarly to EQE for rapid alerting. If the consumer electronics receiver does not provide for MSW, it SHALL be certified as compatible only as EAS-nm if other certifications are met.

42) Nuclear Power Plant Statement NUS added for an all clear or information of lower priority. NU*n* INES International Nuclear Event Scale; 0 Deviation, (Incidents) 1 Anomaly, 2 Incident, 3 Serious Incident, (Accidents) 4 Accident with local consequences, 5 Accident with wider consequences, 6 Serious accident, 7 Major accident.

43) Advertisement to selected area or receivers ADX. Video from separate encoding overrides the program video, or MPEG-4 other data e.g. X3D or UML transmitted on video PID or equivalent UDP or TCP Port +*n* (if available). The value of *n* is 1,2,3,4,5 or 6. If *n* is greater than 1, this is when multiple ADV or ADX messages are active simultaneously. The *n* value is the order of the message. All ADV or ADX messages SHALL terminate with one end-of-message. Video

<videoPID or equivalent UDP or TCP Port>

<videoPID or equivalent UDP or TCP Port=

</videoPID or equivalent UDP or TCP Port>

in the EDXL or CAP realm, or in the automation control to the EAS encoder/decoder. In the EAS+ format this becomes <videoPID or equivalent UDP or TCP Port=*nnn* >, and the language1 becomes Audio 1 and 2 on PID 0x1FFE or equivalent UDP or TCP Port and the language2 becomes Audio 3 and 4 on PID 0x1FFD or equivalent UDP or TCP Port, with PCR values matching the selected video PID or equivalent UDP or TCP Port. For surround sound, Dolby Digital may be used. Language3 may be audio 5 and 6 on PID 0x1FFB or equivalent UDP or TCP Port if used. Then the audio needs delayed playout for lipsync. Only one such insertion at a time per encoder/decoder is possible, So, traffic input to the automation system would be required to be keeping not only overlaps avoided, but Also, insert buffer times as playout times can vary, e.g. games run into overtime. ADV operates in a similar manner, but the advertisement audio and video are inserted in the program stream, with the secondary stream containing normal program content. So, the selection criteria is reversed within the broadcast coverage area. This is different from MPEG splicing. It adds to the receiver decoder cost, So, there needs to be an incentive for this to be acceptable. There are two incentives for this, EAS+ and advertising. The initial implementation may not incorporate this capability. . For HD Radio, ADV is program/default advertising on the analog signal and the alternate on HD1. ADX is for the program/default advertising on HD2 (if available) with the alternate on HD3 (if not assigned to program), or in the case of Weather Radio on HD3, then the alternate advertising may be placed there if agreed to. In addition, the HD3 Weather Radio program is subject to being switched to the analog signal IF an alert is transmitted AND the force tune to analog code is transmitted AND the selection criteria is applicable. If the selection is for First Responders (e.g. for exercise), the force tune code SHALL be applicable to cosumer receivers but NOT for First Responders receivers

The ADV and ADX priority settings in consumer receivers are ignored So, as to be not user adjustable. Also, two or three EAS+ messages may be active simultaneously to provide for multiple selection criteria with different languages. The first header T^1 SHALL apply to audio 1 and 2, the second T^2 to audio 3 and 4, the third T^3 to audio 5 and 6. The first received end of message SHALL terminate all ADV and ADX, even if it is for a subsequently overriding other alert messages. See subsequent suggestion for usage with immersive sound as proposed for ATSC 3.0.

44) The CAE code may be ignored in an alarm clock radio, TV or cellphone when it is less than nine hours before the alarm set time. When alarm clock radios that have HD Radio or equivalent and are in standby, the station tuned to SHOULD be one that digitally transmits alerts if the user selected one is not. Reverting to the user selected station on alarm SHALL Also, be done. An indication of "0 EAS+" SHOULD be made to the user for such stations or if no stations are available prior to entering standby.

45) The EQE event code may be transmitted to a small polygon centered on the location N33.0001^{o}, E120.0001^{o}, which is off the coast of Los Angeles. Coverage selection criteria for messages shall include this location. This location shall be the default location of consumer electronics products, thereby such a message would inform the owners that they need to enter the actual location of the product for effective use. Also, system test messages may be transmitted to this location and So, checked easily.

46) About 5 minutes after an EQW is issued, an RWT should be issued from the same input to EAS, to the same area, as digital only. This is to initiate a QC process So, that the condition of the network is assessed after the earthquake and any steps appropriate may be initiated to ensure the network is available for the distribution of alerts which may be needed for secondary shocks or problems. This may be optionally triggered automatically by software, the default value being that it is turned on. The purpose of this being automatic is because it is anticipated that Emergency Managers are expected to be otherwise occupied at such times.

47) EQ0 is the finish of an earthquake alert sequence. EQ1 to EQ9 are the sequence of alerts and may be defined further by an octagonal shape or polygon. EQ0 to EQ9 SHALL NOT to be presented by alarm clock HD Radios when in the standby mode unless a user setting permits that. The default is not to present. Cellphones that are charging and 9 or less hours prior to an alarm set time SHALL NOT present EQ0 to EQ7 alerts unless a user setting permits that. The default is not to present. IF the user is able to change the duration, nine hours SHALL be the default value. While the sequence is numerical, values may be skipped and results that depended on reaching a particular value SHALL be triggered by the first value larger arriving if the selected value is skipped or the EQW code. While it may be considered to be of

48) VG1 to VG4 are for overlay graphics or video in a language that is not in the original video. Priority 1 is to get this started in sync with the program start. It is selected if such video is available for playout. Otherwise the content is digital black for zero data. The timeout for this is 3 hours which applies in case no end of message is sent. If an EAS message is to be transmitted, this mode SHALL send an end of message immediately, and SHOULD resume IF the content is still in the playlist. In combination with secondary audio for other languages already a developed technology, this improves dual language TV broadcasting. The digit value corresponds to the language definition in the header. The value of the original video language SHALL be contained in; <videoOriginalLanguage=*n*=*xxx* > where *n* is the header language number and *xxx* is the ISO, language 3 letter code. This message SHOULD be re-transmitted after 5-minute intervals or a station break end, whichever comes sooner, until the end of message. One overlay graphics MAY be available at a time, though multiple language audio is. This depends on the video compressor having an added input above the extra one for one overlay. This may change with added overlay video on successive PIDs or equivalent UDP or TCP

49) NFA, News Flash on TV SHALL be presented with a green background and MAY have a beep at the audio beginning EXCEPT that if the information is relating to an emergency the code NFE SHALL be used, THEN the background SHALL be orange and the audio on analog TV SHALL have the header in modem tones for QC logging. If it is legacy digital TV the SAP assigned PID or port SHALL carry the audio. If it is a new standard TV, the emergency audio PID or port SHALL carry the emergency audio and the SAP assigned PID or port SHALL carry the emergency audio in the SAP language If it is available. It would be dependent on the receiver captioning decoder circuitry if the broadcaster does not provide a separate character generator into the secondary video to the compression system. This is applicable to the 21st Century Video Accessibility Act (CVAA). The station puts the audio on emergency audio channels as languages are defined. On analog TV the SAP channel is used. On digital TV the remote MAY access this audio via an SAP button or other means that the public readily understands. The default for digital TV is that NFA audio SHALL be available when SAP or equivalent is selected and the on and off SHALL be available. For NFE audio on digital TV, the default SHALL be that it SHALL override program audio and that SAP or equivalent selection SHALL be the

50) Traffic advisory and traffic emergency (TFA and TRE) codes are provided for use in areas where the population density is low. Data transmission to navigation devices (e.g. Tomtom) may not be available, and EAS being in competition with private enterprise solutions is not proposed. Also, radio stations often provide verbal traffic reports. So, use of such messages, which are likely to be numerous, should be coordinated with other providers of such information. When the cause of the traffic disruption is under the responsibility of Emergency Management (e.g. terrorist activity) instead of the normal Police and Fire coordination, then use of such codes may be made in the interest of urgent mass alerting. These codes are digital, So, promoting the adoption of improved HD Radio navigation receivers is desirable. In countries where DAB, DAB+ or DMB are used, the notes concerning HD Radio SHOULD Also, apply to these systems. EAS data SHOULD have priority over such traffic congestion data.

51) Codes which SHALL NOT be implemented in consumer receivers are ONLY ABA, ASA, DMO, FRV (unless First Responder model), FIW (unless First Responder model), IE1, I1E, HIS, LAS, NMN, PCR (unless First Responder model), RFW, ROS (unless First Responder model), TSO, (unless First Responder model), TEO (unless First Responder model), TXB, TXF, TXO, TXP, ??A, ??E, ??S, ??W

52) Yellow YLW and Blue BLU Alerts are transmitted with the same number plate distribution as for AMBER or CAE Alerts. Yellow Alerts are for purposes such as hit and run suspects, murder and violent armed robbery suspects, gang wars and similar situations as determined by State, Tribal, Regional or Federal legislation. Blue Alerts are for when a suspect has injured or killed a law enforcement officer. Partial number plates with three or more beginning or end characters may be used IF

53) "All Clear" statements SHALL use a light green background. These are for event codes FFS, HUS, HLS, CIS, DAS, EQ0, FAS, FRS, NUS, OLS, ROS, RRS, SLS, UTA.

54) RHT is a Required 6 min Test, which transmits the actual local time when transmitted as scheduled by the automation. This is a "heartbeat" message originating at the broadcaster EAS+ equipment. This enables the clock correction of receivers and Also, the selection of a different station when the EAS equipment is

<lipSync>

<*L* (A-V)=(+/-)*nn* (F/f)>

</lipSync>

Where *L* is the language number (1 for primary, 2 for SAP, etc.). *nn* is 0-99 (no leading 0), F is frames, f is fields for interlace. The value is data obtained from the air monitor receiver (QCMR) output video. Consumer TVs SHALL offset the PCR

A method to monitor lipsync is for the video switcher to have a GPO that outputs a pulse whenever a scene change is made. The pulse gates a burst of 18 kHz audio mixed on to the Left audio signal. At the receiver output the Left audio is filtered by an 18 kHz narrowpass filter and the waveform monitored and compared with the video waveform changes. The timing difference (less the measured offset at source) is the lipsync error.

The message MAY include the string as below;

Callsign N/SLat E/WLong, HH:MM, Callsign N/SLat E/WLong Frequency, (Callsign N/SLat E/WLong Frequency MAY be repeated IF the listed callsigns have a similar heartbeat signal). If there is no decimal point, the last digit of latitude or longitude SHALL be taken as the 0.1 degree digit. This string is to enable a receiver to automatically tune to a similar station as the signal from the current one fades and another becomes received as the driver moves from one reception area to another. HD Radio callsign for FM is normally the HD1 to select, but HD2 or HD3 callsigns MAY be used.

55) FLH, FLX, HUH, HUX are expected to be available from NOAA in 2015, though public distribution is not yet announced. TSH and TSX are maps that are difficult to calculate and the time frame is much shorter. These two codes are placeholders pending such capability. Also, as the limitation of data may mean that simplification is required, and that AM HD Radio is inadequate for this purpose. Also, many newer vehicles have stubby antennas which are usually poor at receiving AM broadcasts. VHF Weather Radio may use IBOC as a data transmission capability. The data rate may be higher than for FM HD Radio. (NOAA has made no comment regarding such a development, and may not do So, before a broadcast implementation has resulted in the availability of receivers that can take advantage

56) If a Watch or Advisory for an event code (--A) is awaiting transmission and a Warning event code (--W) is received for the same region (PSSCCCXXX), then the Watch SHALL be deleted.

57) Except for priority 1 and required alerts (R-1), any alert MAY be selected to be transmitted in the digital only mode by the broadcaster. The default value SHALL be non-digital where this is specified in the event code table. Also, any digital only mode alerts MAY be selected to be transmitted in the analog mode This SHOULD

58) E*nn,* M*nn* are countdown triggers in the receiver. The value 00 is a timer reset. The values 01-09 are seconds of countdown start value. The value 10 SHALL NOT be used. Values 11-99 SHALL have the tens reduced by 1 and the resulting value multiplied by 10. This gives a maximum of 980 seconds. The timer SHALL reset at 985 seconds or receipt of an E00 or EQ0 message. Receipt of an E*nn* or M*nn* message for the selected receiver SHALL start the timer and output the countdown, beginning with the word “EARTHQUAKE” or “MISSILE” at the start and every 10 seconds UNLESS the timer is already running for a previously received E*nn* or M*nn* message. Polygon area selection SHOULD be as an octagonal shape. I will be possible to have a series of alerts for a central octagon followed by wider octagonal

An S-wave propagates at from 2 to 8 km/s. So, in 980 seconds, an S-wave would travel from 1960 to 7780 km. An R-wave propagates at from 50 to 300 m/s. So, in 980 seconds it would travel from 49 to 294 km. Assuming the alerting is based on S-wave arrival at the slowest velocity, an alert of this type would be limited to 1960 km maximum range. This is greater than the diagonal distance of California NW to SE (1375 km). It Also, is possible to cross state borders, So, adjacent states may need to be alerted. If areas outside of the maximum range are to be alerted, subsequent alerts using polygons or FIPS codes or State Sectors may be appropriate. State Sectors are using the P sector method applied to the whole State code. These would need to be defined by the SEMO and SECC. As the waves propagate, subsequent seismometer detections can provide data to more correctly measure the velocity of propagation and the magnitude. That data could be applied to modify the subsequent alert transmissions. Extending a laboratory test system to process such

59) The code SFW may be triggered by a stellar flare, solar coronal mass ejection causing a Carrington event, or an electromagnetic pulse (EMP). However, as EMP travels at the speed of light in space or air, a precursor event could be used as a trigger. This could be the launch of an ICBM or a reversal of the earth's magnetic field for example. Such an alert is of value in adopting hardening measures such as switching to locally generated power.

60) The code PGM is for normal TV program content. For digital TV this MAY be used for some metadata. The priority 10 means that it has a priority of 1, but it SHALL ONLY be distributed accompanying the program content as is priority 0. A) It is to provide a map of the language assigned to either AES audio channel(s) if stereo in the manner described for ADV or ADX. B) It is to provide audio object group assignment for the corresponding alerting language selection to the language in the manner described for immersive audio in Section III. C) It MAY contain a lipsync offset XML section as described in note 54 for RHT. If used, this message

000 No language assignment in EAS+, use other method if defined

001 EAS+ language assignment SHALL be applied

010 Other language assignment SHALL be applied if defined

011 Other language assignment SHALL be applied IF defined AND data present, Otherwise EAS+ language assignment SHALL be applied.

100 to 111 reserved

The timing of the EAS+ message and processing time SHALL be tested So, as to synchronize the audio progressing with the start of program content.

language assignment for viewer selection SHOULD be coordinated with the audio selection, and Also, with the source file or feed language metadata. The standards definition of this is

The emergency message use of captioning makes it desirable to be able to scroll the message back down So, as to be able to review it, which EIA-708 presently does not do. The likely interface for this is to use the up and down cursor buttons on a remote. Scrolling up SHOULD result in no captioning displayed for blank line(s). This is an ODIC request. Also, note that in the ASCIIchart document are some other captioning extensions, particularly for displaying music and songs for optional singing along.

61) The code EDQ is for encrypted EDXL-DE files, and only to be transmitted with agreement with the broadcaster. Higher bit rates may be supported in such an agreement.

62) The code VO*n* is to be usage determined by nation. New Zealand is currently using this designation. VO0 should be a reset, and if VOO is entered, it shall be converted to VO0.

63) The transmitter control codes (except TXQ) are used by NOAA Weather Radio, and MAY be used in an EAS system IF there is a Memorandum Of Understanding between specific Emergency Management Offices and specific broadcast companies regarding specific transmitters. All messages SHALL result in a Transmitter Status

64) Enhanced Fujita Scale (EF Scale) of Alabama Tornadoes on April 27 as an example.

EF Scale	Estimated Top Wind Speed	
EF-0	65-85 mph	
EF-1	86-110 mph	
EF-2	111-135 mph	

EF-3	136-165 mph	
EF-4	166-200 mph	
EF-5	More than 200 mph	
Source: TRAC citing NWS, p. 14		

65) Binary is not permitted. It may include ASCII control codes. Intel Hex format by default is not permitted, and if received, SHALL be ignored Unless the permission is manually, with user password, enabled at the encoder and the decoder/receiver. When the message is received, the permission SHALL revert to disabled. A filename SHALL be specified.

66) Q*xx* and *nnn* codes added. Q codes are defined by the ICAO for aviation, MMS, the Maritime Mobile Service and ITU-R. ARRL use a variation for the QN*x* range. *nnn* may be 10- or other, with the last 3 digits used, except that a leading zero is added if there is only one digit after the -.

67) The European Meteoalarm (www.meteoalarm.org) schema does not distinguish between severity and certainty. An explanation is under that topic, and under the Severity and Certainty code assignment. When there is no alert for an area, this can be transmitted after an alert message, and otherwise at an interval to be determined by the usage technology. EventCode NON is used with severity code 111.

68) Digital only in HD Radio means that the force tune to analog is activated, HD1 stream carries the alert, not analog. Receivers that are selected for the alert switch to HD1. This means that legacy HD Receivers that have selected HD2 or HD3 will receive the analog signal rather than their selected stream. This is expected to be an inconvenience that is infrequent. This is a detail that can be used to promote sales of new receivers with this improved alerting feature. OR the force tune is not activated and the highest FM HD channel is used for NOAA Weather Radio and the audio

69) The alerting for WFW Wildfires and FOW Fire Forest Warning, are an alerting problem because the region may be remote and have few roads. So, an alert that is for many people that are not affected, it would result in evacuee road traffic that would be a serious impediment for firefighting and other emergency vehicles. When Emergency Managers have no precise understanding of WEA coverage anticipated, and the current EAS having no location selectivity, neither method may be used, which has resulted in fatalities because of the limitations of other means. The use of Digital Only for Television and DAB, DAB+, DMB and DRM is recommended when these concerns are applicable. Therefor the policy needs determination on a regional basis for the alerting application, and appropriate additional software.

70) The outdoors fire condition MAY correspond to signs that have an indication as follows;

EEE EVENT CODE	eveCode	
FCS (FW0 to FX3)	fireCondOK	
FRS (FW4 to FX5)	fireAdvisory	

FMA (FW6 to FX6)	fireWeather	
FHA (FW7 to FX7)	fireBan	
FRA (FW8 to FX8)	fireDangLvl	
FXA (FW9 to FX9)	TotalFireBan	
FW*n* (see above)	KJS below where *n* is tens	
FX*n* (see above)	KJS below where n is tens add 5.	
Below is Korea-Japan Switzerland		

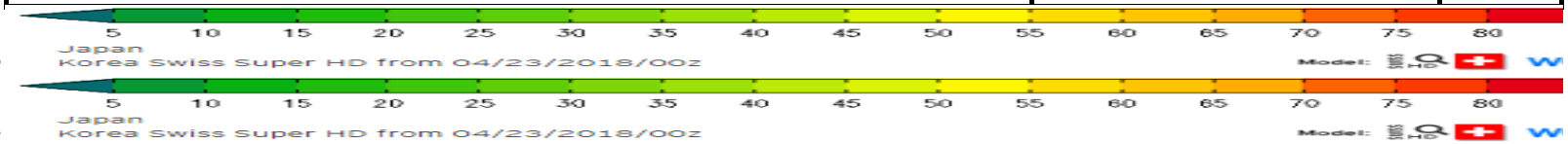

71) SQW is recently added by NOAA Weather Radio. Previous versions of this had WSQ as the code.

72) Travel and Lockdown levels

travel level 1 - Exercise Normal Precautions

U.S. State Department Travel Levels
This is the lowest advisory level for safety and security risk.

travel level 2 – Exercise Increased Caution

travel level 3 – Reconsider Travel

Be aware of heightened risks to safety and security. The U.S. Department of State provides additional advice for travelers in these areas in the Travel Advisory.

travel level 4 – Do Not Travel

Avoid travel due to serious risks to safety and security. The U.S. Department of State provides additional advice for travelers in these areas in the Travel Advisory.

travel level 5 – Travel Not Permitted

This is the highest advisory level This may be an action taken by a particular country, or appropriate authority in the U.S. and is not a U.S. State Department decision. For example Pandemic Lockdown/Curfew or ATC0 (Air Traffic Control 0 with no flights).

This is the highest U.S. State Department advisory level due to greater likelihood of life-threatening risks. During an emergency, the U.S. government may have very limited ability to provide assistance. The U.S. Department of State advises that U.S. citizens not travel to the country or leave as soon as it is safe to do so. The U.S. Department of State provides additional advice for travelers in these areas in the Travel Advisory.

73) The characters I (uppercase i), l (lowercase L) and | (number 1) may be confused. This is more of a problem when the language or context c

74) The Seismometer Code for the first seismometer indicating an EQW event, which may be part of a sequence of alerts is indicated as e.g. <seismoCode=EEW*nnnn* > or e.g. <seismoCode=SWS*nnnn* >, This is to enable multiple seismometer networks to contribute to overall warning distribution on multiple networks, and to thus easliy recognize alerts they contributes and avoid messages as echos.

75) End of use notes

Pix or graphics

This is work in progress from the U.S. and WMO.

Public Alert and Warning Symbols	The graphics below may not be the best resolut

10	**Blizzard Warning**	
11	**Child Abduction Emergency**	
12	**Civil Emergency Message**	
13	**Dust Storm Warning, Sand Storm Warning**	
14	**Presidential Emergency Alert Notification**	
15	**Earthquake Warning**	
16	**Fire Warning**	

Flash Flood Warning	
Hurricane Warning	
Law Enforcement Warning	
Nuclear Power Plant Warning	
Radiological Hazard Warning	
Shelter In-Place Warning	
Tornado Warning	

Avalanche Warning	

European Meteoalarm Codes

Green	Is your chosen area coloured green? Then there's nothing to worry about.
Yellow	Yellow means potential danger. The weather is unlikely to be really abnormal but care is activities that are dependent on the weather. Keep a check on the weather forecasts and and run no unnecessary risks.
Orange	Orange means danger. There is a forecast of severe weather that is very likely to cause d accidents. Be careful and keep abreast of the latest warnings and developments in the w Keep in mind the risks, which may be unavoidable. Take heed of all advice given by the a
Red	Red means extreme danger from exceptionally severe weather. Major damage and accid likely, in many cases with threat to life and limb over a wide area. Pay constant attentio bulletins on developments and to warnings, and obey the instructions and advice given b authorities under all circumstances, which may include evacuation or other measures.

Assign Green to 0 to 5% probability and negligible severity, Yellow to moderate severity and 5 to 30% probability, Orange to severe severity and 30 to 60% probability, Red to extreme in the severity code and greater than 60% probability. Unknown may be also assigned as white or transparent. See Certainty, Severity and Note 61 for further details.

200 Damages - Warnings

	Damage / Impact	
201 Green	---	
Yellow	exposed objects (avoidable)	
202 Orange	general damages (not avoidable)	
203 Red	extreme damage and /or casualties extreme damage (mostly) on large areas, threatening life and properties (not avoidable, even in otherwise safe places)	

204

205	Flood, use eventCode FFW, FLW, FVW or others	Flood, FLA, FLS, FLW, FVW, SSA, SSW
		CFA, CFW, SSA, SSW
206	Rainstorm with flood, use FLW	Hazardous weather, HWS, HWO, SCW, SPA, SPS, SVS
207		VOW

208

Rain, use RAA or RA*n*

209 

LSA, LSW (Avalanche danger, use AVA, AVW?)

210

Lightning, Thunderstorm, use ALW, ATW, SVA, SVR

211

SHA

High Wind, use EWW, HWA, HWW

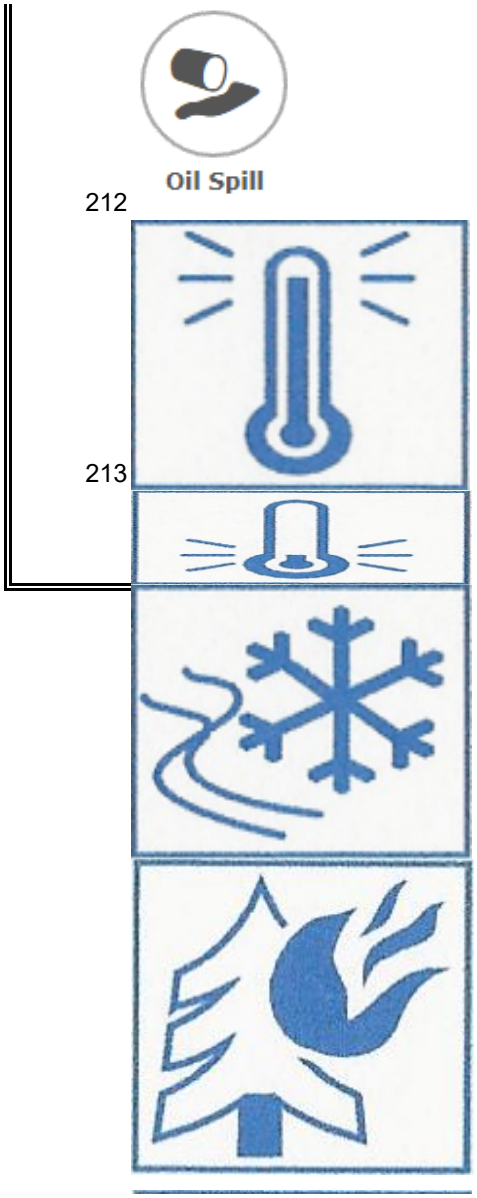

OLS, OLW

High Temperature, use THE, THE, TEM, TEU
Cold temperature, use FZW, TEA,
TEC, FHW, FSW, FZW, SPL, TEF,
TEW

Snowstorm, use BSW or BZW

Wildfire, use WOW or WFW, FCS,
FRS, FMA, FHA, FRA, FXA, RFA

Icy conditions? Use ICW, ICS, IBW, ILA, IPA, ISA
Ocean storm use HAS, HGS, HUW, SLL, SSW, WSW, TRA, TRW, SMW, CFW.

DRA

For tsunami, use TSW, TSA.

HEA, HEB, HEF, HQW, HEH

The following Event (EEE) codes

are presently U.S. authorized:

EEE is reserved

Nature of activation	Event codes
National Codes (Required):	
Emergency Action Notification (National only)	EAN.
National Information Center	NIC
National Periodic Test	NPT.
Required Monthly Test	RMT.
Required Weekly Test	RWT.
State and Local Codes (Optional):	
Administrative Message	ADR.

Avalanche Warning	AVW.
Avalanche Watch	AVA.
Blizzard Warning	BZW.
Child Abduction Emergency	CAE.
Civil Danger Warning	CDW.
Civil Emergency Message	CEM.
Coastal Flood Warning	CFW.
Coastal Flood Watch	CFA.
Dust Storm Warning	DSW.
Earthquake Warning	EQW.
Evacuation Immediate	EVI.
Extreme Wind Warning	EWW.
Fire Warning	FRW.
Flash Flood Warning	FFW.
Flash Flood Watch	FFA.

Flash Flood Statement	FFS.
Flood Warning	FLW.
Flood Watch	FLA.
Flood Statement	FLS.
Hazardous Materials Warning	HMW.
High Wind Warning	HWW.
High Wind Watch	HWA.
Hurricane Warning	HUW.
Hurricane Watch	HUA.
Hurricane Statement	HLS.
Law Enforcement Warning	LEW.
Local Area Emergency	LAE.
Network Message Notification	NMN.
911 Telephone Outage Emergency	TOE.
Nuclear Power Plant Warning	NUW.
Practice/Demo Warning	DMO.
Radiological Hazard Warning	RHW.
Severe Thunderstorm Warning	SVR.

Severe Thunderstorm Watch	SVA.
Severe Weather Statement	SVS.
Shelter in Place Warning	SPW
Special Marine Warning	SMW.
Special Weather Statement	SPS.
Storm Surge Watch	SSA.
Storm Surge Warning	SSW.
Tornado Warning	TOR.
Tornado Watch	TOA.
Tropical Storm Warning	TRW.
Tropical Storm Watch	TRA.
Tsunami Warning	TSW.
Tsunami Watch	TSA.
Volcano Warning	VOW.

Winter Storm Warning	WSW.
Winter Storm Watch	WSA.

Warning, ~~Watch~~, Advis*, Statement	This is for OASIS-open.org Intellectual Property. Not for reproduction without permission. Use of n is a number, usually a single digit. Use For.	Related Terms	CAP Category	EEE Code, SAME Event Code

tion back to English as part of acceptance.. (B?) is Bing translate difference. (F?) is Franklin Explorer differences. (G?) is Google Translate differenc

		Other	*nnn*	num*nnn*
File Transmission		Other	FLX	FLX

	Other	FLH	FLH
File Transmission			
	Other	HUH	HUH
File Transmission			
	Other	HUX	HUX
File Transmission			
	Other	TSX	TSX
File Transmission			
	Other	TSH	TSH
File Transmission			
	Other	ADV	
	Other	ADX	
	Other	CAP	CAP
File Transmission			

File Transmission	Other	DXF	DXF
File Transmission	Other	EDX	EDX
File Transmission	Other	EDV	EDV
File Transmission	Other	SHP	SHP
File Transmission	Other	IE1	IE1
File Transmission	Other	I1E	I1E
	Other	HIS	HIS
File Transmission	Other	JPG	JPG
File Transmission	Other	MPG	MPG

File Transmission		Other	MP4	MP4
File Transmission		Other	MPH	MPH
odp File Transmission		Other	ODP	ODP
odf File Transmission		Other	ODT	ODT
ods File Transmission		Other	ODS	ODS
odg File Transmission		Other	ODG	ODG
	other	Other	OTF	other
	otherUrgent	Other	URG	*otherUrgent*

no macros or web active	Other	PDF	PDF
Program metadata	Other	PGM	PGM
Queries or notes	Other	Q*xx*	Q*xx*
File Transmission	Other	RTF	RTF
File Transmission	Other	TSO	TSO
File Transmission	Other	TEO	TEO
	Other	TXB	TXB
	Other	TXF	TXF

		Other	TXO	TXO
		Other	TXP	TXP
		Other	TXQ	TXQ
		Other	TXR	TXR
		Other	TXT	TXT
File Transmission				
		Other	VG1	VG1
File Transmission				
		Other	VG2	VG2
File Transmission				
		Other	VG3	VG3
File Transmission				

File Transmission	Other	VG4	VG4
File Transmission	Other	V*mn*	V*mn*
File Transmission	Other	WAV	WAV
File Transmission	Other	HEX	HEX

Quantity	Expressed in	Expressed in	Expressed in terms of other SI units

	terms of	terms of	
angle		$m \cdot m^{-1}$	
solid angle			
frequency		s^{-1}	
force, weight			
pressure, stress	N/m^2		N/m2
energy, work, heat			N·m
power, radiant flux			J/s
electric charge or quantity of electricity			
voltage (electrical potential difference), electromotive force			W/A
electric capacitance			C/V
electric resistance, impedance, reactance			V/A
electrical conductance			A/V
magnetic flux			V·s
magnetic field strength			Wb/m^2

inductance	Wb/A
temperature relative to 273.15 K	
luminous flux	cd·sr
illuminance	lm/m^2
radioactivity (decays per unit time)	
catalytic activity	

0 or 1 data
8 bits of data
Natural number e

A U.S. measure approximately 1 km.

e alternate to decimal point on components	da
1	

E exponent

on scientific

calculator

	deca	hecto
	DA	h
	10	10^2
	deci	centi
	10^-1	10^-2

FFW

FLW

DBW “Dam Break” warning

FVW/

TSW

TSA “tsunami” advisory, over 1 hour”

VOW

VAW/

VLW/

FRW

WOW/

WFW

FBW/

WBW/

WGW/

FXA/

FRA

FHA/

FMA/

FRS

EQS/

ABW

RCA

CHW

HMA/

RHA/

RHW
NUW

EXW/
SHW
HMW
ROS

Number of tornadoes
6
30
8


9
7
2

Color	ASEAN	New Zealand	Canada	USA HDW WFAS
Green	Blue	Green	Blue 0-5	0-50 Green
Green/Yellow stripe (Lt.Grn)		Blue	Green 5-10	50-100 Lt.Green

Yellow	Green	Yellow	Yellow 10-20	100-150 Yellow
Yellow/Orange stripe (Mustard)	Yellow	Orange	Orange 20-30	150-200 Mustard
Orange				200-300 Orange
Red	Red	Red	Red >30	>300 Red
Backgroud			gray	white
color below				



New Zealand Levels, one value less equivalent.

Alert level one: Prepare

This level applies when COVID-19 is present in New Zealand but contained. Before Saturday, New Zealand was at this phase due to the risk of importing the illness and sporadic cases popping up. There was also a few cases of transmission within households. In response, some border measures were introduced, contact tracing began, self-isolation for the infected and their close contacts was required, and limits were put on mass gatherings. The public was also encouraged to consider how they were limiting their exposure through physical distancing and to stay home if they began to feel unwell. Key messages began to be frequently communicated, including to wash hands, cough into elbows and don't

Alert level two: Reduce - New Zealand's current level

New Zealand moved to this level of Saturday after authorities deemed the likelihood of new cases being recorded as high. There has been an increase in imported cases and cases transmitted within households. This suggests that COVID-19 is contained, but the risk of community transmission is growing. Currently, there is no confirmation of community transmission in New Zealand, however, two cases don't have clear links to overseas travel and investigations remain underway. Under this level, border measures have been increased and more restrictions have been put on mass gatherings. Authorities are now calling for greater physical distancing on public transport, limiting non-essential travel around the country, employers start implementing new ways of working, such as remote working, businesses activate their continuity plans, and vulnerable people, including those over 70, stay at home.

Alert level three: Restrict

This is the next level that could apply to New Zealanders. It would come into effect if authorities believed that there was a heightened risk that the illness is no longer contained. This could mean that community transmission is evident or that multiple clusters of COVID-19 break out. Those regions or centres with clear clusters or community transmission could have their travel limited, public venues and affected educational institutes would be closed, mass gatherings would be banned, and alternative ways of working would be required with some non-essential businesses closed. Changes would also be introduced within the health system. For example, primary care consultations would no longer be face-to-face, while elective services and procedures would be deferred to allow for healthcare staff to be freed up.

Alert level four: Eliminate

This is the top-level and would be activated if it is "likely" COVID-19 is not contained nationally or at a local level. There would have to be intensive and sustained transmission with widespread outbreaks. Under this level, people would need to stay at home, all educational facilities and non-essential businesses closed, supplies would be rationed, facilities would be requisitioned, travel would be severely limited and all healthcare services would be reprioritised.

ɔo not indicate which character is to be used. This is also important in an emergency

ion available

BZW, WSA, WSW

CAE

CDE, CDW, CEM, CIS

1. Group 2 Alerts – General Warnings

SAW, DSW

EAN, EAT, NIC, NIE,
M*nn* , MSW, NFA, NFE,
NEO

EQW, E*nn,* EQn, EQE, EQS

ŧW, FBW,
WFA, SUW

DBA, DBW

HLS, HUA, HUS, HUW, , HUn HXW

BLU, CAN, CHA, CRA, CVA, CUW, LEE, LEW

NUS, NUW, NUn

RHS, RHA, RHW

SPE, SPW

TOA, TOR, Ton, TWW

AVA, AVW

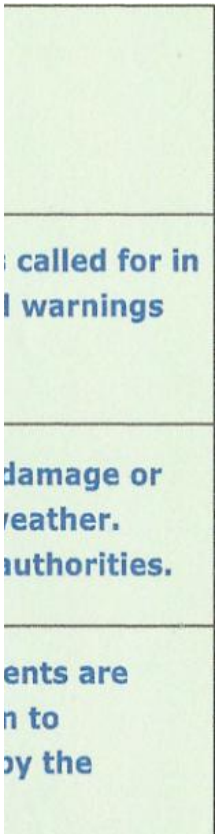
called for in
warnings
damage or
weather.
authorities.
ents are
n to
by the

What to do?	Used how often? (per approx. 300 kkm2)		Meteo Thresholds Rain area related + Damage related	
Usual phenomena				
Caution with exposed activities	> 30 per year		> 30 mm/12h	
keep informed in detail, follow advice of authorities	1 to 30 per year		> 54 mm/12h	
follow order of authorities under all circumstances be prepared for extraordinary measures	less than 1 year for large (5000km2) scale phenomena		> 80 mm/12h	

River Flood

Landslide

Forest Fire

Canadian Event Code Australian Event Code Added Code	Arabic مصطلح واسع النطاق	مصطلح ضيق	استخدام	Chinese 广义术	狭义术语 用于	Dutch Bre

es. (W?) is Word translate differences.

تنسيق ملف	رموز الأرقام	نقل الملف	文件格式	编号代码	文件传输	Bestandsir nummer c
تنسيق ملف	ملف DXF خريطة الفيضانات	نقل الملف	文件格式	洪水映射 DXF 文	文件传输	Bestandsir Flood kaar

Bestandsir Overstrom	洪水地图小水电	文件传输格式	نقل الملف	ملف مخطط SHP الفيضانات	تنسيق ملف
Bestandsir Orkaan inu	飓风淹没小水电	文件传输格式	نقل الملف	إعصار غمر SHP خريطة	تنسيق ملف
Bestandsir Orkaan inu	飓风淹没 DXF 地	文件传输格式	نقل الملف	خريطة DXF غمر الإعصار	تنسيق ملف
Bestandsir Tsunami D	海啸 DXF 地图	文件传输格式	نقل الملف	خريطة DXF تسونامي	تنسيق ملف
Bestandsir Tsunami SI	海啸小水电地图	文件传输格式	نقل الملف	خريطة تسونامي SHP	تنسيق ملف
Bestandsir Advertenti	广告 (如果允许)	文件格式	نقل الملف	الإعلان (إذا سمح)	تنسيق ملف
Bestandsir Advertenti	广告选择	文件格式	نقل الملف	إعلانات مختارة	تنسيق ملف
Bestandsir CAP uitzen	CAP 盖帽广播	文件传输格式	نقل الملف	بث كاب CAP	تنسيق ملف

Bestandsir DXF-bestar	文件传输	DXF 文件、CAD	文件格式	نقل الملف	ملف DXF أو كندي أو خريطة CAD	تنسيق ملف
Bestandsir EDXL-DE fi	文件传输	EDXL-DE 文件	文件格式	نقل الملف	ملف ادكسل دي EDXL-DE	تنسيق ملف
Bestandsir EDXL-DE fi	文件传输	EDXL-DE 文件, (	文件格式	نقل الملف	ملف دي ادكسل، DTV فقط EDXL-DE	تنسيق ملف
Bestandsir Geografisc	文件传输	地理信息小水	文件格式	نقل الملف	ملف SHP المعلومات الجغرافية	تنسيق ملف
Bestandsir IEEE 1512	文件传输		文件格式	نقل الملف		تنسيق ملف
Bestandsir IEEE 1512 in EDXL-DE	文件传输		文件格式	نقل الملف		تنسيق ملف
Bestandsir Intelligente		智能公路标志	文件格式	نقل الملف		تنسيق ملف
Bestandsir JPG-bestar	文件传输	JPG 文件	文件格式	نقل الملف	ملف JPG	تنسيق ملف
Bestandsir MPEG-2 be	文件传输	MPEG-2 文件 (+	文件格式	نقل الملف	MPEG-2 file (+mono audio)	تنسيق ملف

Bestandsir MPEG-4-b	MPEG-4 文件 (+	文件传输	文件格式	MPEG-4 file (+mono audio)	تنسيق ملف
Bestandsir MPEG-4+H		文件传输	文件格式	MPEG-4+HEVC	تنسيق ملف
Bestandsir Open Docu	打开文档演示文	odp 总干事	文件格式	odp File Transmission	تنسيق ملف
Bestandsir Open docu	打开文档文本	odf 总干事	文件格式	odf File Transmission	تنسيق ملف
Bestandsir Open Docu	打开文档电子表	ods 总干事	文件格式	ods File Transmission	تنسيق ملف
Bestandsir Open Docu	打开文档图形	odg 总干事	文件格式	odg File Transmission	تنسيق ملف
Bestandsir Andere	其他		文件格式	الأخرى	تنسيق ملف
Bestandsir Andere, dr	其他紧急		文件格式	الأخرى، والعاجلة	تنسيق ملف

Bestandsir PDF-bestar	没有宏或	PDF 文件	文件格式	لا توجد وحدات الماكرو أو ويب نشط	PDF	تنسيق ملف
Bestandsir Programm	程序元数	程序	文件格式	برنامج بيانات التعريف	البرنامج	تنسيق ملف
Bestandsir Q codes IC	查询或备	Q codes ICAO/M	文件格式	الاستفسارات أو الملاحظات	Q codes ICAO/MMS/ITU-R	تنسيق ملف
Bestandsir RTF-indelir	文件传输	rtf 文本	文件格式	نقل الملف	نص منسق، RTF	تنسيق ملف
Bestandsir Tactische s	文件传输	Tactical Situatio	文件格式	نقل الملف	Tactical Situation Object, TSO	تنسيق ملف
Bestandsir TSO in EDX	文件传输	TSO in EDXL-DE	文件格式	نقل الملف	TSO in EDXL-DE	تنسيق ملف
Bestandsir Zender bac			文件格式			تنسيق ملف
Bestandsir Zender ver			文件格式			تنسيق ملف

Bestandsir Zender ver	文件格式				تنسيق ملف
Bestandsir Zender pri	文件格式				تنسيق ملف
Bestandsir Zender Sta	文件格式				تنسيق ملف
Bestandsir Aanleiding	文件格式				تنسيق ملف
Bestandsir Tekst, TXT-	文件格式	Text, TXT file (als	文件传输	نقل الملف نص، ملف TXT (أيضا RTF)	تنسيق ملف
Bestandsir Videokaart	文件格式	视频/图形语言:	文件传输	نقل الملف لغة الفيديو/الرسومات 1	تنسيق ملف
Bestandsir Videokaart	文件格式	视频/图形语言:	文件传输	نقل الملف لغة الفيديو/الرسومات 2	تنسيق ملف
Bestandsir Videokaart	文件格式	视频/图形语言:	文件传输	نقل الملف لغة الفيديو/الرسومات 3	تنسيق ملف

Bestandsir Videokaart	文件传输	视频/图形语言	文件格式	نقل الملف	لغة الفيديو/الرسومات 4	تنسيق ملف
Bestandsir Video taal-	文件传输	视频语言锰 *mn*	文件格式	نقل الملف	فيديو لغة مينيسوتا *mn*	تنسيق ملف
Bestandsir WAV-besta	文件传输	WAV 文件	文件格式	نقل الملف	ملف WAV	تنسيق ملف
Intel Hex	文件传输	Intel Hex	文件格式	نقل الملف		تنسيق ملف

Expressed in terms of SI base units

$m.m^{-1}$

$m^2 \cdot m^{-2}$

s^{-1}

$kg \cdot m^{-1} \cdot s^{-2}$

$kg \cdot m^{2} \cdot s^{-2}$

$kg \cdot m^{2} \cdot s^{-3}$

$s \cdot A$

$kg \cdot m^{2} \cdot s^{-3} \cdot A^{-1}$

$kg^{-1} \cdot m^{-2} \cdot s^{4} \cdot A^{2}$
$kg \cdot m^{2} \cdot s^{-3} \cdot A^{-2}$
$kg^{-1} \cdot m^{-2} \cdot s^{3} \cdot A^{2}$

$kg \cdot m^{2} \cdot s^{-2} \cdot A^{-1}$

$kg \cdot s^{-2} \cdot A^{-1}$

$kg \cdot m^{2} \cdot s^{-2} \cdot A^{-2}$

K

cd

$m^{-2} \cdot cd$

s^{-1}
$s^{-1} \cdot mol$

Number of circuit hours used per hour (telephony) OR the character between the value and the exponent or powers of 10 in scientific value notation. If the latter, there SHALL NOT be any spaces alongside.

OR a way of printing a decimal point that is more robust against being obscured or removed on items. The latter is of value if the digits are in triplets as ISO recommnended number format.

An alternative to the – electrical charge symbol. The color SHOULD be black.

An alternative to the + electrical charger or hole conduction symbol. The color of the whole symbol or of the + portion of it

kilo	mega	giga		
k	M	G	tera	peta
			T	P
10^3	10^6	10^9		
milli	micro	nano	10^12	10^15
			pico	femto
10^-3	10^-6	10^-9		
			10^-12	10^-15

1. Group 1 Alerts (Highest Urgency/Impact)

Code	Description	Symbol

CAP OET- Spectrum

EAN	Emergency Action Notification		OET-000	EAN
TOR	Tornado Warning		OET-196	O
TSW	Tsunami Warning		OET-203	L

Code	Description	Symbol
AVW	Avalanche Warning	
BLU	Blue Alert	
BZW	Blizzard Warning	

CAE	Child Abduction Emergency		OET-038	
CDW	Civil Danger Warning		OET-070	
CEM	Civil Emergency Message		OET-039	CEM
CFW	Coastal Flood Warning		OET-042	
DSW	Dust Storm Warning		OET-066	
EQW	Earthquake Warning		OET-068	X, P, C
EVI	Evacuation Immediate		OET-169	I

EWW	Extreme Wind Warning		OET-218	X
FFW	Flash Flood Warning		OET-056	
FFW	Flash Flood Warning		OET-079	W
FLW	Flood Warning		OET-081	O
FRW	Fire Warning		OET-078	N1 to N5 or by fire type
HMW	Hazardous Materials Warning		OET-075	Z
HUW	Hurricane Warning		OET-106	X
HWW	High Wind Warning		OET-218	W
LAE	Local Area Emergency		OET-000	LAE
LEW	Law Enforcement Warning		OET-120	L, O
NUW	Nuclear Power Plant Warning		OET-136	L, INES 0 to 7
RHW	Radiological Hazard Warning		OET-156	I, O
SMW	Special Marine Warning		OET-168	X
SPW	Shelter in Place Warning		OET-169	SPW

SSW	Storm Surge Warning		OET-189	E, W
SVR	Severe Thunderstorm Warning		OET-194	L
TOE	911 Telephone Outage Emergency		OET-074	
TRW	Tropical Storm Warning		OET-202	X
VOW	Volcano Warning		OET-209	O, 0 to 9
WSW	Winter Storm Warning		OET-222	W
WSW	Winter Storm Warning		OET-223	W

1. Group 3 Alerts – General Watches

Code	Description	Symbol		
AVA	Avalanche Watch		OET-018	A
CFA	Coastal Flood Watch		OET-081	L

FFA	Flash Flood Watch		OET-079	F
FLA	Flood Watch		OET-081	A
HUA	Hurricane Watch		OET-106	O
HWA	High Wind Watch		OET-218	A
SSA	Storm Surge Watch (Advisory)		OET-189	A

SVA	Severe Thunderstorm Watch		OET-194	M
TOA	Tornado Watch		OET-196	L
TRA	Tropical Storm Watch		OET-202	M
TSA	Tsunami Watch		OET-203	O
WSA	Winter Storm Watch		OET-222	A

1. Group 4 Alerts – General Information

Code	Description	Symbol		
ADR	Administrative Message		OET-002	ISL
DMO	Practice/Demo Warning		OET-147	

FFS	Flash Flood Statement		OET-079	S
FLS	Flood Statement		OET-067	P
HLS	Hurricane Statement		OET-106	L
NIC	National Information Center		OET-000	NIC
NMN	Network Message Notification		OET-135	
SPS	Special Weather Statement		OET-216	M
SVS	Severe Weather Statement		OET-216	S

1. Group 5 Alerts – Tests

Code	Description	Symbol		
NPT	National Periodic Test		OET-057	NPT
RMT	Required Monthly Test		OET-057	RMT
RWT	Required Weekly Test		OET-057	RWT

		French, Événement de niveau I. RED entries are additions or changes to the Canadian French CAP Profile.	Événement de niveau II. These need checking. There may be differences between Canadian French and	Utiliser (Utilisation pour)	German Weiter Begriff	ngen Begri	wenden Sie	Italian Ter	Termine si	Utilizzare	Japanese 狭義用語	使用用途
Smalle Ter	Gebruik vc											

odes	Format de fichier		Datei-format		Formato di file	파일 형식
Bestand tr	Format de	Carte d'inondation si	Datei-form	Hochwass	Dateiübert	Formato d File DXF di Trasmissione di file 파일 형식

							파일 형식
Bestand tr	Format de	Carte d’inondation s	Datei-form	Hochwass	Dateiübert	Formato d	Inondazior Trasmissione di file
							파일 형식
Bestand tr	Format de	Carte d’inondation d	Datei-form	Hurrikan-Ü	Dateiübert	Formato d	Mappa di ı Trasmissione di file
							파일 형식
Bestand tr	Format de	Carte d’inondation d	Datei-form	Hurrikan Ü	Dateiübert	Formato d	Uragano Ir Trasmissione di file
							파일 형식
Bestand tr	Format de	Carte DXF tsunami	Datei-form	Tsunami-D	Dateiübert	Formato d	Tsunami D Trasmissione di file
							파일 형식
Bestand tr	Format de	Carte de tsunami SH	Datei-form	Tsunami Sl	Dateiübert	Formato d	Mappa di t Trasmissione di file
							파일 형식
e (indien tc	Format de	Publicité (si permis)	Datei-form	Werbung (falls erlaub		Formato d	Annuncio (Trasmissione di file
							파일 형식
e geselecte	Format de	Publicité sélectionné	Datei-form	Werbung ausgewählt		Formato d	Annuncio s Trasmissione di file
							파일 형식
Bestand tr	Format de	Diffusion de CAP	Datei-form	CAP-Übert	Dateiübert	Formato d	Trasmissio Trasmissione di file

Bestand tr	Format de	Fichier DXF, CAD ou	Datei-form	DXF-Datei,	Dateiübert	Formato d	File DXF, C	Trasmissione di file
Bestand tr	Format de	Fichier EDXL-DE	Datei-form	EDXL-DE D	Dateiübert	Formato d	EDXL-DE fi	Trasmissione di file
Bestand tr	Format de	Fichier EDXL-DE, DT	Datei-form	EDXL-DE D	Dateiübert	Formato d	EDXL-DE fi	Trasmissione di file
Bestand tr	Format de	Fichier SHP d'Inform	Datei-form	Geographi	Dateiübert	Formato d	Geografica	Trasmissione di file
Bestand tr	Format de	IEEE 1512	Datei-form	IEEE 1512	Dateiübert	Formato d	IEEE 1512	Trasmissione di file
Bestand tr	Format de	IEEE 1512 in EDXL-DE	Datei-form	IEEE 1512 in EDXL-DE	Dateiübert	Formato d	IEEE 1512 in EDXL-DE	Trasmissione di file
e snelweg t	Format de	Panneau routier inte	Datei-form	Intelligent	Dateiübert	Formato d	Segno dell	Trasmissione di file
Bestand tr	Format de	Fichier JPG	Datei-form	JPG-Datei	Dateiübert	Formato d	File JPG	Trasmissione di file
Bestand tr	Format de	Fichier MPEG-2 (+ au	Datei-form	MPEG-2 D	Dateiübert	Formato d	MPEG-2 fil	Trasmissione di file

파일 형식

파일 형식

파일 형식

파일 형식

파일 형식

파일 형식

파일 형식

파일 형식

파일 형식

Bestand tr	Format de	Fichier MPEG-4 (+ au	Datei-form	MPEG-4-D	Dateiübert	Formato d	MPEG-4 file (+mono audio)	Trasmissione di file	파일 형식
EVC	Format de	Fichier MPEG-4 (HE\	Datei-form	MPEG-4 +	Dateiübert	Formato d	MPEG-4+HEVC	Trasmissione di file	파일 형식
ıment pres	Format de	Présentation format	Datei-form	Open Docı	odp Dateiı	Formato d	Presentazi	Trasmissione di File ODP	odp 파일 형식
ODF besta	Format de	Texte Open Docume	Datei-form	Open Docı	odt Dateiü	Formato d	Testo del c	Trasmissione di File ODF	odt 파일 형식
ODS besta	Format de	Feuille de calcul Ope	Datei-form	Open Docı	ods Dateiü	Formato d	Apri docur	ods File Transmission	ods 파일 형식
odg bestar	Format de	Graphiques Open Do	Datei-form	Geöffnete	odg Dateiü	Formato d	Document	ODG File trasmissione	odg 파일 형식
	Format de fichier		Datei-form	Andere	Dateiübert	Formato d	Altri	Trasmissione di file	파일 형식
ingende	Format de fichier		Datei-form	Other, urg	Dateiübert	Formato d	Altri, urger	Trasmissione di file	파일 형식

geen macr	Format de	Fichier PDI	pas de ma	Datei-form	PDF-Datei	keine Mak	Formato d	File PDF	nessuna macro o web attivo	파일 형식
Programm	Format de	Contenu d	Métadonn	Datei-form	Programm	Programm	Formato d	Programm	Program metadata	파일 형식
Vragen of	Format de	Q codes IC	Questions	Datei-form	Q-codes IC	Dateiübert	Formato d	Q codici IC	Query o note	파일 형식
Bestand tr	Format de	Rich Text, RTF		Datei-form	Rich-Text	Dateiübert	Formato d	RTF	Trasmissione di file	파일 형식
Bestand tr	Format de	Objet de la	TSO	Datei-form	Taktische S	Dateiübert	Formato d	Situazione	Trasmissione di file	파일 형식
Bestand tr	Format de fichier			Datei-form	TSO in EDX	Dateiübert	Formato d	TSO in EDX	Trasmissione di file	파일 형식
ck-up op	Format de fichier			Datei-format			Formato di file			파일 형식
voerder af	Format de fichier			Datei-format			Formato di file			파일 형식

voerder op	Format de fichier	Datei-format	Formato di file	파일 형식
maire op	Format de fichier	Datei-format	Formato di file	파일 형식
tus Query	Format de fichier	Datei-format	Formato di file	파일 형식
van de Sta	Format de fichier	Datei-format	Formato di file	파일 형식
Bestand tr	Format de	Texte, fichier TXT (ég	Datei-form	Text, TXT-[	Dateiübert	Formato d	Testo, file '	Trasmissione di file	파일 형식
Bestand tr	Format de fichier	[Video y gr	Datei-form	Video/Gra	Dateiübert	Formato d	Video/graf	Trasmissione di file	파일 형식
Bestand tr	Format de fichier	[Video y gr	Datei-form	Video/Gra	Dateiübert	Formato d	Video/graf	Trasmissione di file	파일 형식
Bestand tr	Format de fichier	[Video y gr	Datei-form	Video/Gra	Dateiübert	Formato d	Video/graf	Trasmissione di file	파일 형식

Bestand tr	Format de fichier	[Video y gr	Datei-form	Video/Gra	Dateiübert	Formato d	Video/graf	Trasmissione di file
Bestand tr	Format de	Vidéo *mn*	[Video len	Datei-form	Video Spra	Dateiübert	Formato d	Video ling	Trasmissione di file
Bestand tr	Format de	Fichier WAV		Datei-form	WAV-Date	Dateiübert	Formato d	WAV file	Trasmissione di file
Bestand tr	Format de fichier			Datei-form	Intel Hex	Dateiübert	Formato d	Intel Hex	Trasmissione di file

파일 형식

파일 형식

파일 형식

파일 형식

exa	zetta	yotta
E	Z	Y
10^18	10^21	1-^24
atto	zepto	yotto
10^-18	10^-21	1-^-24

Korean 광범위한 용어	Korean 좁은 기간	에 대 한 ㅅ	Polish. Ter	Wąskie Te	Używać dc	Portugues	Termo de	Use para	Russian Ш	Узкий тер	Использо	Spanish Término amplio	Spanish Plazo estrecho
숫자 코드		File format	Number Codes			Formato d	Número de códigos		Формат ф	Число кодов		Formato de archivo	
홍수 지도 DXF 파일		File format	Flood Map DXF File		File Transn	Formato d	Inundação	Transmissã	Формат ф	Файл DXF	Передача	Formato d	Mapa de in	Transmisió

홍수 지도 SHP 파일	File format	Flood Map SHP File	File Transn	Formato d	Arquivo de	Transmissã	Формат ф	Файл карт	Передача	Formato d	Fichero de	Transisió
허리케인 범람 SHP	File format	Inundation SHP Map Hurricane	File Transn	Formato d	Mapa de in	Transmissã	Формат ф	Ураган зат	Передача	Formato d	Mapa de in	Transisió
허리케인 범람 DXF	File format	Inundation DXF Map	File Transn	Formato d	Furacão in	Transmissã	Формат ф	Ураган зат	Передача	Formato d	Mapa DXF	Transisió
쓰나미 DXF 지도	File format	Tsunami DXF Map	File Transn	Formato d	Mapa DXF	Transmissã	Формат ф	Цунами D	Передача	Formato d	Mapa DXF	Transisió
쓰나미 SHP 지도	File format	Tsunami SHP Map	File Transn	Formato d	Tsunami SI	Transmissã	Формат ф	Цунами SH	Передача	Formato d	Mapa de ts	Transisió
광고 (해당 되는 경우)	File format	Advertisement (if permitted)		Formato d	Anúncio (se permitido	Формат ф	Реклама (если разре	Formato d	Anuncio (si	
광고 선택	File format	Advertisement Selected		Formato d	Anúncio selecionado	Формат ф	Выбранного объявле	Formato d	Anuncio seleccionado	
CAP 방송	File format	CAP Broadcast	File Transn	Formato d	Emissão de	Transmissã	Формат ф	CAP вещан	Передача	Formato d	CAP de tra	Transisió

DXF 파일, CAD 또는	File format	DXF file, CAD or map	File Transn	Formato d	Arquivo DX	Transmissã	Формат фа	Файл в фо	Передача	Formato d	Fichero DX	Transmisió
EDXL-DE 드 파일	File format	EDXL-DE file	File Transn	Formato d	Arquivo EL	Transmissã	Формат фа	EDXL-DE д	Передача	Formato d	EDXL-DE a	Transmisió
EDXL-DE 드 파일, D	File format	EDXL-DE file, DTV only	File Transn	Formato d	EDXL-DE a	Transmissã	Формат фа	EDXL-DE д	Передача	Formato d	Archivo DE	Transmisió
지리 정보 SHP 파일	File format	Geographic Information SHP file	File Transn	Formato d	Arquivo de	Transmissã	Формат фа	Географич	Передача	Formato d	Archivo SH	Transmisió
IEEE 1512	File format	IEEE 1512	File Transn	Formato de arquivo		Transmissã	Формат файла		Передача	Formato d	IEEE 1512	Transmisió
IEEE 1512 in EDXL-DE	File format	IEEE 1512 in EDXL-DE	File Transn	Formato de arquivo		Transmissã	Формат файла		Передача	Formato d	IEEE 1512 in EDXL-DE	Transmisió
지능형 고속도로 사	File format	Intelligent Highway Sign		Formato de arquivo			Формат фа	Интеллиге	Передача	Formato d	Signo de ca	Transmisió
JPG 파일	File format	JPG file	File Transn	Formato d	Arquivo JP	Transmissã	Формат фа	Файл JPG	Передача	Formato d	Archivo JP(	Transmisió
MPEG-2 파일 (+ 모	File format	MPEG-2 file (+mono audio)	File Transn	Formato d	Arquivo M	Transmissã	Формат фа	Файл MPE	Передача	Formato d	Archivo MI	Transmisió

MPEG-4 파일 (+ 모	File format	MPEG-4 file (+mono audio)	File Transn	Formato d	MPEG-4 fil	Transmissã	Формат ф	Файл MPE	Передача	Formato d	Archivo MI	Transmisió
MPEG-4+H.265 (HEVC)	File format	MPEG-4+HEVC	File Transn	Formato d	MPEG-4+HEVC	Transmissã	Формат ф	MPEG-4+HEVC	Передача	Formato d	MPEG-4+H	Transmisió
오픈 문서 프레 젠 테이 션	File format	Open Document Presentation	odp File Tr	Formato d	Apresentação do doc	Формат ф	Открытый	ODP пере	Formato d	Presentaci	Transmisió
오픈 문서 텍스트	File format	Open Document Text	odf File Tra	Formato d	Texto do documento	Формат ф	Текст откр	ODF пере	Formato d	Texto abie	Transmisió
오픈 문서 스프레드 시트	File format	Open Document Spreadsheet	ods File Tra	Formato d	Planilha de document	Формат ф	Открытый	ODS пере	Formato d	Hoja de cál	Transmisió
오픈 문서 그래픽	File format	Open Document Graphics	odg File Tr	Formato d	Gráficos do documen	Формат ф	Открытый	ODG пере	Formato d	Open Doc	Transmisió
	File format	Other		Formato d	Outros	Формат ф	Другие		Formato d	Otros		
다른, 긴급	File format	Other, urgent		Formato d	Outros, urgente	Формат ф	Другие, срочно		Formato d	Otros, urgente		

PDF 파일 매크로 또	File format	PDF	no macros or web active	Formato d	Arquivo PD	sem macro	Формат фа	PDF	нет макро	Formato d	Archivo PD sin macros
프로그램 프로그램	File format	Program	Program m	Formato d	Programa	Programa	Формат фа	Программ	Программ	Formato d	Contenido Programa
Q 코드 IC	쿼리 또는	File format	Q codes ICAO/MM S/ITU-R	Queries or	Formato d	Q códigos	Consultas	Формат фа	Q codes IC	Вопросы и	Formato d	Q los códig	Consultas
서식 있는 텍스트	파일 전송	File format	Rich Text, RTF	File Transn	Formato d	Rich Text	Transmissã	Формат фа	Вопросы и	Передача	Formato d	Texto enric	Transmisió
전술 상황	TSO 파일	File format	Tactical Situation Object, TSO	File Transn	Formato d	Objeto de	Transmissã	Формат фа	Тактическ	Передача	Formato d	Objeto de l	Transmisió
TSO EDXL	파일 전송	File format	TSO in EDXL-DE	File Transn	Formato d	Objeto de	Transmissã	Формат фа	TSO в EDX	Передача	Formato d	TSO en EDX	Transmisió
송신기에 백업		File format	Transmitter Backup On		Formato de arquivo		Формат файла				transmision de reserv
떨어져 송신기 캐리		File format	Transmitter Carrier Off		Formato de arquivo		Формат файла				corriennte de transmi

송신기 캐리어에	File format	Transmitter Carrier On		Formato de arquivo		Формат файла		corriente de transmic		
송신기에 주	File format	Transmitter Primary On		Formato de arquivo		Формат файла		transmision primaria		
송신기 상태 쿼리	File format	Transmitter Status Query		Formato de arquivo		Формат файла		estado en cuestion de		
송신기 상태 대응	File format	Transmitter Status Response		Formato de arquivo		Формат файла		estado de aviso de la		
텍스트, T 파일 전송	File format	Text, TXT file (also RTF)	File Transn	Formato d	Texto, arq	Transmissã	Формат фа	Текст, TXT	Передача	Formato d	Texto, TXT	Transmisió
비디오/그파일 전송	File format	Video/Graphics Language 1	File Transn	Formato d	Linguagem	Transmissã	Формат фа	Видео/гра	Передача	Formato de archivo		Transmisió
비디오/그파일 전송	File format	Video/Graphics Language 2	File Transn	Formato d	Linguagem	Transmissã	Формат фа	Видео/гра	Передача	Formato de archivo		Transmisió
비디오/그파일 전송	File format	Video/Graphics Language 3	File Transn	Formato d	Linguagem	Transmissã	Формат фа	Видео/гра	Передача	Formato de archivo		Transmisió

		Video/Graphics Language 4									
비디오/그파일 전송	File format		File Transn	Formato d	Linguagem	Transmissã	Формат ф	Видео/гра	Передача	Formato de archivo	Transmisió
비디오 언파일 전송	File format	Video Language *mn*	File Transn	Formato d	A linguage	Transmissã	Формат ф	Видео язь	Передача	Formato d	Video lengu Transmisió
WAV 파일파일 전송	File format	WAV file	File Transn	Formato d	Arquivo W	Transmissã	Формат ф	WAV файл	Передача	Formato d	Archivo W Transmisió
	File format	Intel Hex	File Transn	Formato de arquivo		Transmissã	Формат ф	Intel Hex	Передача	Formato de archivo	Transmisió

Uso para	Turkish Ge	Dar terim	Kullanım i	Haiti Kreyòl. Lè tèm	Tèm jis	Sèvi ak	Romanian Termenul	Utiliza pen	Indo/Malay Istilah luas/Istilah yang luas	Istilah sempit/Istilah yang sempit (if translated)	Digunakan untuk/Gunakan untuk (suggest both languages simplify & combine)	Filipino Ma
Dosya biçi	Number Codes					File format	Number Codes	Format fail/Format fail	Number Codes		File format	Number Codes
Dosya biçi	Flood Map DXF File	File Transmission				File format	Flood Map DXF File	File Transn	Format fail/Format fail	Flood Map DXF File	File Transmission	File format	Flood Map DXF File

Dosya biçi	Flood Map SHP File Hurricane	File Transmission	File format	Flood Map SHP File Hurricane	File Transn	Format fail/Format fail	Flood Map SHP File Hurricane	File Transmission	File format	Flood Map SHP File Hurricane
Dosya biçi	Inundation SHP Map Hurricane	File Transmission	File format	Inundation SHP Map Hurricane	File Transn	Format fail/Format fail	Inundation SHP Map Hurricane	File Transmission	File format	Inundation SHP Map Hurricane
Dosya biçi	Inundation DXF Map	File Transmission	File format	Inundation DXF Map	File Transn	Format fail/Format fail	Inundation DXF Map	File Transmission	File format	Inundation DXF Map
Dosya biçi	Tsunami DXF Map	File Transmission	File format	Tsunami DXF Map	File Transn	Format fail/Format fail	Tsunami DXF Map	File Transmission	File format	Tsunami DXF Map
Dosya biçi	Tsunami SHP Map	File Transmission	File format	Tsunami SHP Map	File Transn	Format fail/Format fail	Tsunami SHP Map	File Transmission	File format	Tsunami SHP Map
Dosya biçi	Advertisement (if permitted)		File format	Advertisement (if permitted)		Format fail/Format fail	Advertisement (if permitted)		File format	Advertisement (if permitted)
Dosya biçi	Advertisement Selected		File format	Advertisement Selected		Format fail/Format fail	Advertisement Selected		File format	Advertisement Selected
Dosya biçi	CAP Broadcast	File Transmission	File format	CAP Broadcast	File Transn	Format fail/Format fail	CAP Broadcast	File Transmission	File format	CAP Broadcast

Dosya biçi	DXF file, CAD or map	File Transmission	File format	DXF file, CAD or map	File Transn	Format fail/Form at fail	DXF file, CAD or map	File Transmiss ion	File format	DXF file, CAD or map
Dosya biçi	EDXL-DE file	File Transmission	File format	EDXL-DE file	File Transn	Format fail/Form at fail	EDXL-DE file	File Transmiss ion	File format	EDXL-DE file
Dosya biçi	EDXL-DE file, DTV only	File Transmission	File format	EDXL-DE file, DTV only	File Transn	Format fail/Form at fail	EDXL-DE file, DTV only	File Transmiss ion	File format	EDXL-DE file, DTV only
Dosya biçi	Geograph ic Informati on SHP file	File Transmission	File format	Geograph ic Informati on SHP file	File Transn	Format fail/Form at fail	Geograph ic Informati on SHP file	File Transmiss ion	File format	Geograph ic Informati on SHP file
Dosya biçi	IEEE 1512	File Transmission	File format	IEEE 1512	File Transn	Format fail/Form at fail	IEEE 1512	File Transmiss ion	File format	IEEE 1512
Dosya biçi	IEEE 1512 in EDXL-DE	File Transmission	File format	IEEE 1512 in EDXL-DE	File Transn	Format fail/Form at fail	IEEE 1512 in EDXL-DE	File Transmiss ion	File format	IEEE 1512 in EDXL-DE
Dosya biçi	Intelligent Highway Sign		File format	Intelligent Highway Sign		Format fail/Form at fail	Intelligent Highway Sign		File format	Intelligent Highway Sign
Dosya biçi	JPG file	File Transmission	File format	JPG file	File Transn	Format fail/Form at fail	JPG file	File Transmiss ion	File format	JPG file
Dosya biçi	MPEG-2 file (+mono audio)	File Transmission	File format	MPEG-2 file (+mono audio)	File Transn	Format fail/Form at fail	MPEG-2 file (+mono audio)	File Transmiss ion	File format	MPEG-2 file (+mono audio)

Dosya biçi	MPEG-4 file (+mono audio)	File Transmission	File format	MPEG-4 file (+mono audio)	File Transn	Format fail/Format fail	MPEG-4 file (+mono audio)	File Transmission	File format	MPEG-4 file (+mono audio)
Dosya biçi	MPEG-4+HEVC	File Transmission	File format	MPEG-4+HEVC	File Transn	Format fail/Format fail	MPEG-4+HEVC	File Transmission	File format	MPEG-4+HEVC
Dosya biçi	Open Document Presentation	odp File Transmission	File format	Open Document Presentation	odp File Tr	Format fail/Format fail	Open Document Presentation	odp File Transmission	File format	Open Document Presentation
Dosya biçi	Open Document Text	odf File Transmission	File format	Open Document Text	odf File Tra	Format fail/Format fail	Open Document Text	odf File Transmission	File format	Open Document Text
Dosya biçi	Open Document Spreadsheet	ods File Transmission	File format	Open Document Spreadsheet	ods File Tra	Format fail/Format fail	Open Document Spreadsheet	ods File Transmission	File format	Open Document Spreadsheet
Dosya biçi	Open Document Graphics	odg File Transmission	File format	Open Document Graphics	odg File Tr	Format fail/Format fail	Open Document Graphics	odg File Transmission	File format	Open Document Graphics
Dosya biçi	Other		File format	Other		Format fail/Format fail	Other		File format	Other
Dosya biçi	Other, urgent		File format	Other, urgent		Format fail/Format fail	Other, urgent		File format	Other, urgent

Dosya biçi	PDF	no macros or web active	File format	PDF	no macros or web active	Format fail/Format fail	PDF	no macros or web active	File format	PDF	
Dosya biçi	Program	Program metadata	File format	Program	Program r	Format fail/Format fail	Program	Program metadata	File format	Program	
Dosya biçi	Q codes ICAO/MMS/ITU-R	Queries or notes	File format	Q codes ICAO/MMS/ITU-R	Queries or	Format fail/Format fail	Q codes ICAO/MMS/ITU-R	Queries or notes	File format	Q codes ICAO/MMS/ITU-R	
Dosya biçi	Rich Text, RTF	File Transmission	File format	Rich Text, RTF	File Transn	Format fail/Format fail	Rich Text, RTF	File Transmission	File format	Rich Text, RTF	
Dosya biçi	Tactical Situation Object, TSO	File Transmission	File format	Tactical Situation Object, TSO	File Transn	Format fail/Format fail	Tactical Situation Object, TSO	File Transmission	File format	Tactical Situation Object, TSO	
Dosya biçi	TSO in EDXL-DE	File Transmission	File format	TSO in EDXL-DE	File Transn	Format fail/Format fail	TSO in EDXL-DE	File Transmission	File format	TSO in EDXL-DE	
Dosya biçi	Transmitter Backup On		File format	Transmitter Backup On		Format fail/Format fail	Transmitter Backup On		File format	Transmitter Backup On	
Dosya biçi	Transmitter Carrier Off		File format	Transmitter Carrier Off		Format fail/Format fail	Transmitter Carrier Off		File format	Transmitter Carrier Off	

Dosya biçi	Transmitter Carrier On		File format	Transmitter Carrier On		Format fail/Format fail	Transmitter Carrier On		File format	Transmitter Carrier On	
Dosya biçi	Transmitter Primary On		File format	Transmitter Primary On		Format fail/Format fail	Transmitter Primary On		File format	Transmitter Primary On	
Dosya biçi	Transmitter Status Query		File format	Transmitter Status Query		Format fail/Format fail	Transmitter Status Query		File format	Transmitter Status Query	
Dosya biçi	Transmitter Status Response		File format	Transmitter Status Response		Format fail/Format fail	Transmitter Status Response		File format	Transmitter Status Response	
Dosya biçi	Text, TXT file (also RTF)	File Transmission	File format	Text, TXT file (also RTF)	File Transm	Format fail/Format fail	Text, TXT file (also RTF)	File Transmission	File format	Text, TXT file (also RTF)	
Dosya biçi	Video/Graphics Language 1	File Transmission	File format	Video/Graphics Language 1	File Transm	Format fail/Format fail	Video/Graphics Language 1	File Transmission	File format	Video/Graphics Language 1	
Dosya biçi	Video/Graphics Language 2	File Transmission	File format	Video/Graphics Language 2	File Transm	Format fail/Format fail	Video/Graphics Language 2	File Transmission	File format	Video/Graphics Language 2	
Dosya biçi	Video/Graphics Language 3	File Transmission	File format	Video/Graphics Language 3	File Transm	Format fail/Format fail	Video/Graphics Language 3	File Transmission	File format	Video/Graphics Language 3	

Dosya biçi	Video/Graphics Language 4	File Transmission	File format	Video/Graphics Language 4	File Transn	Format fail/Format fail	Video/Graphics Language 4	File Transmission	File format	Video/Graphics Language 4
Dosya biçi	Video Language *mn*	File Transmission	File format	Video Language *mn*	File Transn	Format fail/Format fail	Video Language *mn*	File Transmission	File format	Video Language *mn*
Dosya biçi	WAV file	File Transmission	File format	WAV file	File Transn	Format fail/Format fail	WAV file	File Transmission	File format	WAV file
Dosya biçi	Intel Hex	File Transmission	File format	Intel Hex	File Transn	Format fail/Format fail	Intel Hex	File Transmission	File format	Intel Hex

File format Number Codes Flood Map DXF File Transn File format Number Codes Flood Map DXF File Transn File format Number Codes Flood Map DXF File Transn File format Number Codes Flood Map DXF File Transn File format

File Transn	File format	Flood Map SHP File	File Transn	File format	Flood Map SHP File	File Transn	File format	Flood Map SHP File	File Transn	File format	Flood Map SHP File	File Transn	File format
		Hurricane			Hurricane			Hurricane			Hurricane		
File Transn	File format	Inundation SHP Map	File Transn	File format	Inundation SHP Map	File Transn	File format	Inundation SHP Map	File Transn	File format	Inundation SHP Map	File Transn	File format
		Hurricane			Hurricane			Hurricane			Hurricane		
File Transn	File format	Inundation DXF Map	File Transn	File format	Inundation DXF Map	File Transn	File format	Inundation DXF Map	File Transn	File format	Inundation DXF Map	File Transn	File format
File Transn	File format	Tsunami DXF Map	File Transn	File format	Tsunami DXF Map	File Transn	File format	Tsunami DXF Map	File Transn	File format	Tsunami DXF Map	File Transn	File format
File Transn	File format	Tsunami SHP Map	File Transn	File format	Tsunami SHP Map	File Transn	File format	Tsunami SHP Map	File Transn	File format	Tsunami SHP Map	File Transn	File format
	File format	Advertisement (if permitted)		File format	Advertisement (if permitted)		File format	Advertisement (if permitted)		File format	Advertisement (if permitted)		File format
	File format	Advertisement Selected		File format	Advertisement Selected		File format	Advertisement Selected		File format	Advertisement Selected		File format
File Transn	File format	CAP Broadcast	File Transn	File format	CAP Broadcast	File Transn	File format	CAP Broadcast	File Transn	File format	CAP Broadcast	File Transn	File format

File Transn	File format	DXF file, CAD or map	File Transn	File format	DXF file, CAD or map	File Transn	File format	DXF file, CAD or map	File Transn	File format	DXF file, CAD or map	File Transn	File format
File Transn	File format	EDXL-DE file	File Transn	File format	EDXL-DE file	File Transn	File format	EDXL-DE file	File Transn	File format	EDXL-DE file	File Transn	File format
File Transn	File format	EDXL-DE file, DTV only	File Transn	File format	EDXL-DE file, DTV only	File Transn	File format	EDXL-DE file, DTV only	File Transn	File format	EDXL-DE file, DTV only	File Transn	File format
File Transn	File format	Geographic Information SHP file	File Transn	File format	Geographic Information SHP file	File Transn	File format	Geographic Information SHP file	File Transn	File format	Geographic Information SHP file	File Transn	File format
File Transn	File format	IEEE 1512	File Transn	File format	IEEE 1512	File Transn	File format	IEEE 1512	File Transn	File format	IEEE 1512	File Transn	File format
File Transn	File format	IEEE 1512 in EDXL-DE	File Transn	File format	IEEE 1512 in EDXL-DE	File Transn	File format	IEEE 1512 in EDXL-DE	File Transn	File format	IEEE 1512 in EDXL-DE	File Transn	File format
File format		Intelligent Highway Sign	File format		Intelligent Highway Sign	File format		Intelligent Highway Sign	File format		Intelligent Highway Sign	File format	
File Transn	File format	JPG file	File Transn	File format	JPG file	File Transn	File format	JPG file	File Transn	File format	JPG file	File Transn	File format
File Transn	File format	MPEG-2 file (+mono audio)	File Transn	File format	MPEG-2 file (+mono audio)	File Transn	File format	MPEG-2 file (+mono audio)	File Transn	File format	MPEG-2 file (+mono audio)	File Transn	File format

File Transn	File format	MPEG-4 file (+mono audio)	File Transn	File format	MPEG-4 file (+mono audio)	File Transn	File format	MPEG-4 file (+mono audio)	File Transn	File format	MPEG-4 file (+mono audio)	File Transn	File format
File Transn	File format	MPEG-4+HEVC	File Transn	File format	MPEG-4+HEVC	File Transn	File format	MPEG-4+HEVC	File Transn	File format	MPEG-4+HEVC	File Transn	File format
odp File Tr	File format	Open Document Presentation	odp File Tr	File format	Open Document Presentation	odp File Tr	File format	Open Document Presentation	odp File Tr	File format	Open Document Presentation	odp File Tr	File format
odf File Tra	File format	Open Document Text	odf File Tra	File format	Open Document Text	odf File Tra	File format	Open Document Text	odf File Tra	File format	Open Document Text	odf File Tra	File format
ods File Tra	File format	Open Document Spreadsheet	ods File Tra	File format	Open Document Spreadsheet	ods File Tra	File format	Open Document Spreadsheet	ods File Tra	File format	Open Document Spreadsheet	ods File Tra	File format
odg File Tr	File format	Open Document Graphics	odg File Tr	File format	Open Document Graphics	odg File Tr	File format	Open Document Graphics	odg File Tr	File format	Open Document Graphics	odg File Tr	File format
	File format	Other		File format	Other		File format	Other		File format	Other		File format
	File format	Other, urgent		File format	Other, urgent		File format	Other, urgent		File format	Other, urgent		File format

no macros or web active	File format	PDF	no macros or web active	File format	PDF	no macros or web active	File format	PDF	no macros or web active	File format	PDF	no macros or web active	File format
Program m	File format	Program	Program m	File format	Program	Program m	File format	Program	Program m	File format	Program	Program m	File format
Queries or	File format	Q codes ICAO/MMS/ITU-R	Queries or	File format	Q codes ICAO/MMS/ITU-R	Queries or	File format	Q codes ICAO/MMS/ITU-R	Queries or	File format	Q codes ICAO/MMS/ITU-R	Queries or	File format
File Transn	File format	Rich Text, RTF	File Transn	File format	Rich Text, RTF	File Transn	File format	Rich Text, RTF	File Transn	File format	Rich Text, RTF	File Transn	File format
File Transn	File format	Tactical Situation Object, TSO	File Transn	File format	Tactical Situation Object, TSO	File Transn	File format	Tactical Situation Object, TSO	File Transn	File format	Tactical Situation Object, TSO	File Transn	File format
File Transn	File format	TSO in EDXL-DE	File Transn	File format	TSO in EDXL-DE	File Transn	File format	TSO in EDXL-DE	File Transn	File format	TSO in EDXL-DE	File Transn	File format
	File format	Transmitter Backup On		File format	Transmitter Backup On		File format	Transmitter Backup On		File format	Transmitter Backup On		File format
	File format	Transmitter Carrier Off		File format	Transmitter Carrier Off		File format	Transmitter Carrier Off		File format	Transmitter Carrier Off		File format

		Transmitter Carrier On			Transmitter Carrier On			Transmitter Carrier On			Transmitter Carrier On			
	File format	Transmitter Primary On		File format	Transmitter Primary On		File format	Transmitter Primary On		File format	Transmitter Primary On			File format
	File format	Transmitter Status Query		File format	Transmitter Status Query		File format	Transmitter Status Query		File format	Transmitter Status Query			File format
	File format	Transmitter Status Response		File format	Transmitter Status Response		File format	Transmitter Status Response		File format	Transmitter Status Response			File format
File Transn	File format	Text, TXT file (also RTF)	File Transn	File format	Text, TXT file (also RTF)	File Transn	File format	Text, TXT file (also RTF)	File Transn	File format	Text, TXT file (also RTF)	File Transn	File format	
File Transn	File format	Video/Graphics Language 1	File Transn	File format	Video/Graphics Language 1	File Transn	File format	Video/Graphics Language 1	File Transn	File format	Video/Graphics Language 1	File Transn	File format	
File Transn	File format	Video/Graphics Language 2	File Transn	File format	Video/Graphics Language 2	File Transn	File format	Video/Graphics Language 2	File Transn	File format	Video/Graphics Language 2	File Transn	File format	
File Transn	File format	Video/Graphics Language 3	File Transn	File format	Video/Graphics Language 3	File Transn	File format	Video/Graphics Language 3	File Transn	File format	Video/Graphics Language 3	File Transn	File format	

File Transn	File format	Video/Graphics Language 4	File Transn	File format	Video/Graphics Language 4	File Transn	File format	Video/Graphics Language 4	File Transn	File format	Video/Graphics Language 4	File Transn	File format
File Transn	File format	Video Language *mn*	File Transn	File format	Video Language *mn*	File Transn	File format	Video Language *mn*	File Transn	File format	Video Language *mn*	File Transn	File format
File Transn	File format	WAV file	File Transn	File format	WAV file	File Transn	File format	WAV file	File Transn	File format	WAV file	File Transn	File format
File Transn	File format	Intel Hex	File Transn	File format	Intel Hex	File Transn	File format	Intel Hex	File Transn	File format		File Transn	File format

Hungarian Maygar Széles körben	**Szűkös**	**Használ**	**Broad Term, If possible to be simplified or improved and extended to other Polynesian countries or islands.**	**Term. Google Translate Only. Note that spelling differs as Maori=Samoan wh=f, w=v and r=l sometimes.**	**Use For**	**Samoan Broad Term, Bing Translate Only, Google not checked unless untranslated**	**Narrow Te**	**Use For**	**Islands use Cookislandsdictionary.com or Maori) or Hawaiian below or Tahitian or Tongan to right. Google**	**Narrow Term. /Ka Honua**	**Use For. /E**	**Tahitian. Bing translate only. Major Term**	**Te parau ra pirihao**
Number Codes Flood Map DXF File	File Transn	File format	Number Codes Flood Map DXF File	File Transn	File format	Number Codes Flood Map DXF File	File Transmission				File format	Number Codes Flood Map DXF File	File Transn

Flood Map SHP File	File Transn	File format	Flood Map SHP File	File Transn	File format	Flood Map SHP File	File Transmission		File format	Flood Map SHP File	File Transn
Hurricane			Hurricane			Hurricane				Hurricane	
Inundation SHP Map Hurricane	File Transn	File format	Inundation SHP Map Hurricane	File Transn	File format	Inundation SHP Map Hurricane	File Transmission		File format	Inundation SHP Map Hurricane	File Transn
Inundation DXF Map	File Transn	File format	Inundation DXF Map	File Transn	File format	Inundation DXF Map	File Transmission		File format	Inundation DXF Map	File Transn
Tsunami DXF Map	File Transn	File format	Tsunami DXF Map	File Transn	File format	Tsunami DXF Map	File Transmission		File format	Tsunami DXF Map	File Transn
Tsunami SHP Map	File Transn	File format	Tsunami SHP Map	File Transn	File format	Tsunami SHP Map	File Transmission		File format	Tsunami SHP Map	File Transn
Advertisement (if permitted)		File format	Advertisement (if permitted)		File format	Advertisement (if permitted)			File format	Advertisement (if permitted)	
Advertisement Selected		File format	Advertisement Selected		File format	Advertisement Selected			File format	Advertisement Selected	
CAP Broadcast	File Transn	File format	CAP Broadcast	File Transn	File format	CAP Broadcast	File Transmission		File format	CAP Broadcast	File Transn

DXF file, CAD or map	File Transn	File format	DXF file, CAD or map	File Transn	File format	DXF file, CAD or map	File Transmission	File format	DXF file, CAD or map	File Transn	
EDXL-DE file	File Transn	File format	EDXL-DE file	File Transn	File format	EDXL-DE file	File Transmission	File format	EDXL-DE file	File Transn	
EDXL-DE file, DTV only	File Transn	File format	EDXL-DE file, DTV only	File Transn	File format	EDXL-DE file, DTV only	File Transmission	File format	EDXL-DE file, DTV only	File Transn	
Geographic Information SHP file	File Transn	File format	Geographic Information SHP file	File Transn	File format	Geographic Information SHP file	File Transmission	File format	Geographic Information SHP file	File Transn	
IEEE 1512	File Transn	File format	IEEE 1512	File Transn	File format	IEEE 1512	File Transmission	File format	IEEE 1512	File Transn	
IEEE 1512 in EDXL-DE	File Transn	File format	IEEE 1512 in EDXL-DE	File Transn	File format	IEEE 1512 in EDXL-DE	File Transmission	File format	IEEE 1512 in EDXL-DE	File Transn	
Intelligent Highway Sign	File format		Intelligent Highway Sign	File format		Intelligent Highway Sign		File format	Intelligent Highway Sign		
JPG file	File Transn	File format	JPG file	File Transn	File format	JPG file	File Transmission	File format	JPG file	File Transn	
MPEG-2 file (+mono audio)	File Transn	File format	MPEG-2 file (+mono audio)	File Transn	File format	MPEG-2 file (+mono audio)	File Transmission	File format	MPEG-2 file (+mono audio)	File Transn	

MPEG-4 file (+mono audio)	File Transn	File format	MPEG-4 file (+mono audio)	File Transn	File format	MPEG-4 file (+mono audio)	File Transmission		File format	MPEG-4 file (+mono audio)	File Transn
MPEG-4+HEVC	File Transn	File format	MPEG-4+HEVC	File Transn	File format	MPEG-4+HEVC	File Transmission		File format	MPEG-4+HEVC	File Transn
Open Document Presentation	odp File Tr	File format	Open Document Presentation	odp File Tr	File format	Open Document Presentation	odp File Transmission		File format	Open Document Presentation	odp File Tr
Open Document Text	odf File Tra	File format	Open Document Text	odf File Tra	File format	Open Document Text	odf File Transmission		File format	Open Document Text	odf File Tra
Open Document Spreadsheet	ods File Tra	File format	Open Document Spreadsheet	ods File Tra	File format	Open Document Spreadsheet	ods File Transmission		File format	Open Document Spreadsheet	ods File Tra
Open Document Graphics	odg File Tr	File format	Open Document Graphics	odg File Tr	File format	Open Document Graphics	odg File Transmission		File format	Open Document Graphics	odg File Tra
Other		File format	Other		File format	Other			File format	Other	
Other, urgent		File format	Other, urgent		File format	Other, urgent			File format	Other, urgent	

PDF	no macros or web active	File format	PDF	no macros or web active	File format	PDF	no macros or web active	File format	PDF	no macros or web active	File format	
Program	Program m	File format	Program	Program m	File format	Program	Program metadata	File format	Program	Program m		
Q codes ICAO/MMS/ITU-R	Queries or	File format	Q codes ICAO/MMS/ITU-R	Queries or	File format	Q codes ICAO/MMS/ITU-R	Queries or notes	File format	Q codes ICAO/MMS/ITU-R	Queries or		
Rich Text, RTF	File Transn	File format	Rich Text, RTF	File Transn	File format	Rich Text, RTF	File Transmission	File format	Rich Text, RTF	File Transn		
Tactical Situation Object, TSO	File Transn	File format	Tactical Situation Object, TSO	File Transn	File format	Tactical Situation Object, TSO	File Transmission	File format	Tactical Situation Object, TSO	File Transn		
TSO in EDXL-DE	File Transn	File format	TSO in EDXL-DE	File Transn	File format	TSO in EDXL-DE	File Transmission	File format	TSO in EDXL-DE	File Transn		
Transmitter Backup On		File format	Transmitter Backup On		File format	Transmitter Backup On		File format	Transmitter Backup On			
Transmitter Carrier Off		File format	Transmitter Carrier Off		File format	Transmitter Carrier Off		File format	Transmitter Carrier Off			

Transmitter Carrier On		Transmitter Carrier On	File format	Transmitter Carrier On					File format	Transmitter Carrier On	
Transmitter Primary On	File format	Transmitter Primary On	File format	Transmitter Primary On					File format	Transmitter Primary On	
Transmitter Status Query	File format	Transmitter Status Query	File format	Transmitter Status Query					File format	Transmitter Status Query	
Transmitter Status Response	File format	Transmitter Status Response	File format	Transmitter Status Response					File format	Transmitter Status Response	
Text, TXT file (also RTF)	File Transn	File format	Text, TXT file (also RTF)	File Transn	File format	Text, TXT file (also RTF)	File Transmission		File format	Text, TXT file (also RTF)	File Transn
Video/Graphics Language 1	File Transn	File format	Video/Graphics Language 1	File Transn	File format	Video/Graphics Language 1	File Transmission		File format	Video/Graphics Language 1	File Transn
Video/Graphics Language 2	File Transn	File format	Video/Graphics Language 2	File Transn	File format	Video/Graphics Language 2	File Transmission		File format	Video/Graphics Language 2	File Transn
Video/Graphics Language 3	File Transn	File format	Video/Graphics Language 3	File Transn	File format	Video/Graphics Language 3	File Transmission		File format	Video/Graphics Language 3	File Transn

Video/Graphics Language 4	File Transn	File format	Video/Graphics Language 4	File Transn	File format	Video/Graphics Language 4	File Transmission		File format	Video/Graphics Language 4	File Transn
Video Language *mn*	File Transn	File format	Video Language *mn*	File Transn	File format	Video Language *mn*	File Transmission		File format	Video Language *mn*	File Transn
WAV file	File Transn	File format	WAV file	File Transn	File format	WAV file	File Transmission		File format	WAV file	File Transn
Intel Hex	File Transn	File format	Intel Hex	File Transn	File format	Intel Hex	File Transmission		File format	Intel Hex	File Transn

be not affordable to develop the software for alerting, including Text-To-Speech capability, for small populatio	**Tongan Broad Term. Fo'i lea falahi**	**Fo'i lea fasi'i**	**Faka'aonga'i ki he**	**Turkmen. Giň möhletli**	**Dar möhlet**	**Üçin ulanyň**	**Swahili, Muda mrefu. Google translate only**	**Muda mfu Tumia Kw**	**Armenian ,(Google translate only) Ընդարձակ ժամկետ**	**Եղ տերու Օգտագո**	**Croatian. Bing Translate Only. Opći pojam**
		File format		Number Codes				File format	Number Codes	File format	Number Codes
				Flood					Flood		Flood
ıission		File format		Map DXF File		File Transmission		File format	Map DXF File	File Transn	File format Map DXF File

File format	Flood Map SHP File	File Transmission	File format	Flood Map SHP File	File Transsn	File format	Flood Map SHP File		
File format	Hurricane Inundation SHP Map	File Transmission	File format	Hurricane Inundation SHP Map	File Transsn	File format	Hurricane Inundation SHP Map		
File format	Hurricane Inundation DXF Map	File Transmission	File format	Hurricane Inundation DXF Map	File Transsn	File format	Hurricane Inundation DXF Map		
File format	Tsunami DXF Map	File Transmission	File format	Tsunami DXF Map	File Transsn	File format	Tsunami DXF Map		
File format	Tsunami SHP Map	File Transmission	File format	Tsunami SHP Map	File Transsn	File format	Tsunami SHP Map		
File format	Advertisement (if permitted)		File format	Advertisement (if permitted)		File format	Advertisement (if permitted)		
File format	Advertisement Selected		File format	Advertisement Selected		File format	Advertisement Selected		
File format	CAP Broadcast	File Transmission	File format	CAP Broadcast	File Transsn	File format	CAP Broadcast		

File format	DXF file, CAD or map	File Transmission	File format	DXF file, CAD or map	File Transn	File format	DXF file, CAD or map
File format	EDXL-DE file	File Transmission	File format	EDXL-DE file	File Transn	File format	EDXL-DE file
File format	EDXL-DE file, DTV only	File Transmission	File format	EDXL-DE file, DTV only	File Transn	File format	EDXL-DE file, DTV only
File format	Geographic Information SHP file	File Transmission	File format	Geographic Information SHP file	File Transn	File format	Geographic Information SHP file
File format	IEEE 1512	File Transmission	File format	IEEE 1512	File Transn	File format	IEEE 1512
File format	IEEE 1512 in EDXL-DE	File Transmission	File format	IEEE 1512 in EDXL-DE	File Transn	File format	IEEE 1512 in EDXL-DE
File format	Intelligent Highway Sign		File format	Intelligent Highway Sign		File format	Intelligent Highway Sign
File format	JPG file	File Transmission	File format	JPG file	File Transn	File format	JPG file
File format	MPEG-2 file (+mono audio)	File Transmission	File format	MPEG-2 file (+mono audio)	File Transn	File format	MPEG-2 file (+mono audio)

File format	MPEG-4 file (+mono audio)	File Transmission	File format	MPEG-4 file (+mono audio)	File Transn	File format MPEG-4 file (+mono audio)
File format	MPEG-4+HEVC	File Transmission	File format	MPEG-4+HEVC	File Transn	File format MPEG-4+HEVC
File format	Open Document Presentation	odp File Transmission	File format	Open Document Presentation	odp File Tr	File format Open Document Presentation
File format	Open Document Text	odf File Transmission	File format	Open Document Text	odf File Tra	File format Open Document Text
File format	Open Document Spreadsheet	ods File Transmission	File format	Open Document Spreadsheet	ods File Tra	File format Open Document Spreadsheet
File format	Open Document Graphics	odg File Transmission	File format	Open Document Graphics	odg File Tr	File format Open Document Graphics
File format	Other		File format	Other		File format Other
File format	Other, urgent		File format	Other, urgent		File format Other, urgent

File format	PDF	no macros or web active	File format	PDF	no macros or web active	File format	PDF
File format	Program	Program metadata	File format	Program	Program m	File format	Program
File format	Q codes ICAO/MMS/ITU-R	Queries or notes	File format	Q codes ICAO/MMS/ITU-R	Queries or	File format	Q codes ICAO/MMS/ITU-R
File format	Rich Text, RTF	File Transmission	File format	Rich Text, RTF	File Transn	File format	Rich Text, RTF
File format	Tactical Situation Object, TSO	File Transmission	File format	Tactical Situation Object, TSO	File Transn	File format	Tactical Situation Object, TSO
File format	TSO in EDXL-DE	File Transmission	File format	TSO in EDXL-DE	File Transn	File format	TSO in EDXL-DE
File format	Transmitter Backup On		File format	Transmitter Backup On		File format	Transmitter Backup On
File format	Transmitter Carrier Off		File format	Transmitter Carrier Off		File format	Transmitter Carrier Off

File format	Transmitter Carrier On		File format	Transmitter Carrier On		File format	Transmitter Carrier On				
File format	Transmitter Primary On		File format	Transmitter Primary On		File format	Transmitter Primary On				
File format	Transmitter Status Query		File format	Transmitter Status Query		File format	Transmitter Status Query				
File format	Transmitter Status Response		File format	Transmitter Status Response		File format	Transmitter Status Response				
File format	Text, TXT file (also RTF)	File Transmission	File format	Text, TXT file (also RTF)	File Transmission	File Transn	File format	Text, TXT file (also RTF)			
File format	Video/Graphics Language 1	File Transmission	File format	Video/Graphics Language 1	File Transmission	File Transn	File format	Video/Graphics Language 1			
File format	Video/Graphics Language 2	File Transmission	File format	Video/Graphics Language 2	File Transmission	File Transn	File format	Video/Graphics Language 2			
File format	Video/Graphics Language 3	File Transmission	File format	Video/Graphics Language 3	File Transmission	File Transn	File format	Video/Graphics Language 3			

	Video/Graphics		Video/Graphics		Video/Graphics
File format	Language 4	File Transmission	File format	Language 4	File Transn File format	Language 4
	Video		Video		Video
File format	Language *mn*	File Transmission	File format	Language *mn*	File Transn File format	Language *mn*
	WAV file		WAV file		WAV file
File format		File Transmission	File format		File Transn File format	
	Intel Hex		Intel Hex		Intel Hex
File format		File Transmission	File format		File Transn File format	

Uska term	Koristiti z	Serbian, Bing Translate Only. Širok pojam	Uski termi	Koristite z	Czech, Bin	Úzký term	Použij pro	Danish. B	Smalle udt	Brugt til	Finnish. Google translate only. Laaja termi	Kapea ter	Apu ajaks
File Transn	File format	Number Codes Flood Map DXF File	File Transn	File format	Number Codes Flood Map DXF File	File Transn	File format	Number Codes Flood Map DXF File	File Transn	File format	Number Codes Flood Map DXF File	File Transn	File format

File Transn	File format	Flood Map SHP File	File Transn	File format	Flood Map SHP File	File Transn	File format	Flood Map SHP File	File Transn	File format	Flood Map SHP File	File Transn	File format
		Hurricane			Hurricane			Hurricane			Hurricane		
File Transn	File format	Inundation SHP Map	File Transn	File format	Inundation SHP Map	File Transn	File format	Inundation SHP Map	File Transn	File format	Inundation SHP Map	File Transn	File format
		Hurricane			Hurricane			Hurricane			Hurricane		
File Transn	File format	Inundation DXF Map	File Transn	File format	Inundation DXF Map	File Transn	File format	Inundation DXF Map	File Transn	File format	Inundation DXF Map	File Transn	File format
File Transn	File format	Tsunami DXF Map	File Transn	File format	Tsunami DXF Map	File Transn	File format	Tsunami DXF Map	File Transn	File format	Tsunami DXF Map	File Transn	File format
File Transn	File format	Tsunami SHP Map	File Transn	File format	Tsunami SHP Map	File Transn	File format	Tsunami SHP Map	File Transn	File format	Tsunami SHP Map	File Transn	File format
	File format	Advertisement (if permitted)		File format	Advertisement (if permitted)		File format	Advertisement (if permitted)		File format	Advertisement (if permitted)		File format
	File format	Advertisement Selected		File format	Advertisement Selected		File format	Advertisement Selected		File format	Advertisement Selected		File format
File Transn	File format	CAP Broadcast	File Transn	File format	CAP Broadcast	File Transn	File format	CAP Broadcast	File Transn	File format	CAP Broadcast	File Transn	File format

File Transn	File format	DXF file, CAD or map	File Transn	File format	DXF file, CAD or map	File Transn	File format	DXF file, CAD or map	File Transn	File format	DXF file, CAD or map	File Transn	File format
File Transn	File format	EDXL-DE file	File Transn	File format	EDXL-DE file	File Transn	File format	EDXL-DE file	File Transn	File format	EDXL-DE file	File Transn	File format
File Transn	File format	EDXL-DE file, DTV only	File Transn	File format	EDXL-DE file, DTV only	File Transn	File format	EDXL-DE file, DTV only	File Transn	File format	EDXL-DE file, DTV only	File Transn	File format
File Transn	File format	Geographic Information SHP file	File Transn	File format	Geographic Information SHP file	File Transn	File format	Geographic Information SHP file	File Transn	File format	Geographic Information SHP file	File Transn	File format
File Transn	File format	IEEE 1512	File Transn	File format	IEEE 1512	File Transn	File format	IEEE 1512	File Transn	File format	IEEE 1512	File Transn	File format
File Transn	File format	IEEE 1512 in EDXL-DE	File Transn	File format	IEEE 1512 in EDXL-DE	File Transn	File format	IEEE 1512 in EDXL-DE	File Transn	File format	IEEE 1512 in EDXL-DE	File Transn	File format
File format		Intelligent Highway Sign	File format		Intelligent Highway Sign	File format		Intelligent Highway Sign	File format		Intelligent Highway Sign	File format	
File Transn	File format	JPG file	File Transn	File format	JPG file	File Transn	File format	JPG file	File Transn	File format	JPG file	File Transn	File format
File Transn	File format	MPEG-2 file (+mono audio)	File Transn	File format	MPEG-2 file (+mono audio)	File Transn	File format	MPEG-2 file (+mono audio)	File Transn	File format	MPEG-2 file (+mono audio)	File Transn	File format

File Transn	File format	MPEG-4 file (+mono audio)	File Transn	File format	MPEG-4 file (+mono audio)	File Transn	File format	MPEG-4 file (+mono audio)	File Transn	File format	MPEG-4 file (+mono audio)	File Transn	File format
File Transn	File format	MPEG-4+HEVC	File Transn	File format	MPEG-4+HEVC	File Transn	File format	MPEG-4+HEVC	File Transn	File format	MPEG-4+HEVC	File Transn	File format
odp File Tr	File format	Open Document Presentation	odp File Tr	File format	Open Document Presentation	odp File Tr	File format	Open Document Presentation	odp File Tr	File format	Open Document Presentation	odp File Tr	File format
odf File Tra	File format	Open Document Text	odf File Tra	File format	Open Document Text	odf File Tra	File format	Open Document Text	odf File Tra	File format	Open Document Text	odf File Tra	File format
ods File Tra	File format	Open Document Spreadsheet	ods File Tra	File format	Open Document Spreadsheet	ods File Tra	File format	Open Document Spreadsheet	ods File Tra	File format	Open Document Spreadsheet	ods File Tra	File format
odg File Tr	File format	Open Document Graphics	odg File Tr	File format	Open Document Graphics	odg File Tr	File format	Open Document Graphics	odg File Tr	File format	Open Document Graphics	odg File Tr	File format
	File format	Other		File format	Other		File format	Other		File format	Other		File format
	File format	Other, urgent		File format	Other, urgent		File format	Other, urgent		File format	Other, urgent		File format

no macros or web active	File format	PDF	no macros or web active	File format	PDF	no macros or web active	File format	PDF	no macros or web active	File format	PDF	no macros or web active	File format
Program m	File format	Program	Program m	File format	Program	Program m	File format	Program	Program m	File format	Program	Program m	File format
Queries or	File format	Q codes ICAO/MMS/ITU-R	Queries or	File format	Q codes ICAO/MMS/ITU-R	Queries or	File format	Q codes ICAO/MMS/ITU-R	Queries or	File format	Q codes ICAO/MMS/ITU-R	Queries or	File format
File Transn	File format	Rich Text, RTF	File Transn	File format	Rich Text, RTF	File Transn	File format	Rich Text, RTF	File Transn	File format	Rich Text, RTF	File Transn	File format
File Transn	File format	Tactical Situation Object, TSO	File Transn	File format	Tactical Situation Object, TSO	File Transn	File format	Tactical Situation Object, TSO	File Transn	File format	Tactical Situation Object, TSO	File Transn	File format
File Transn	File format	TSO in EDXL-DE	File Transn	File format	TSO in EDXL-DE	File Transn	File format	TSO in EDXL-DE	File Transn	File format	TSO in EDXL-DE	File Transn	File format
	File format	Transmitter Backup On		File format	Transmitter Backup On		File format	Transmitter Backup On		File format	Transmitter Backup On		File format
	File format	Transmitter Carrier Off		File format	Transmitter Carrier Off		File format	Transmitter Carrier Off		File format	Transmitter Carrier Off		File format

		Transmitter Carrier On			Transmitter Carrier On			Transmitter Carrier On			Transmitter Carrier On			
	File format	Transmitter Primary On		File format	Transmitter Primary On		File format	Transmitter Primary On		File format	Transmitter Primary On			File format
	File format	Transmitter Status Query		File format	Transmitter Status Query		File format	Transmitter Status Query		File format	Transmitter Status Query			File format
	File format	Transmitter Status Response		File format	Transmitter Status Response		File format	Transmitter Status Response		File format	Transmitter Status Response			File format
File Transn	File format	Text, TXT file (also RTF)	File Transn	File format	Text, TXT file (also RTF)	File Transn	File format	Text, TXT file (also RTF)	File Transn	File format	Text, TXT file (also RTF)	File Transn	File format	
File Transn	File format	Video/Graphics Language 1	File Transn	File format	Video/Graphics Language 1	File Transn	File format	Video/Graphics Language 1	File Transn	File format	Video/Graphics Language 1	File Transn	File format	
File Transn	File format	Video/Graphics Language 2	File Transn	File format	Video/Graphics Language 2	File Transn	File format	Video/Graphics Language 2	File Transn	File format	Video/Graphics Language 2	File Transn	File format	
File Transn	File format	Video/Graphics Language 3	File Transn	File format	Video/Graphics Language 3	File Transn	File format	Video/Graphics Language 3	File Transn	File format	Video/Graphics Language 3	File Transn	File format	

File Transn	File format	Video/Graphics Language 4	File Transn	File format	Video/Graphics Language 4	File Transn	File format	Video/Graphics Language 4	File Transn	File format	Video/Graphics Language 4	File Transn	File format
File Transn	File format	Video Language *mn*	File Transn	File format	Video Language *mn*	File Transn	File format	Video Language *mn*	File Transn	File format	Video Language *mn*	File Transn	File format
File Transn	File format	WAV file	File Transn	File format	WAV file	File Transn	File format	WAV file	File Transn	File format	WAV file	File Transn	File format
File Transn	File format	Intel Hex	File Transn	File format	Intel Hex	File Transn	File format	Intel Hex	File Transn	File format	Intel Hex	File Transn	File format

Slovak. Bing Translate, Široký termín	**Úzke obdobie**	**Použiť pre**	**Somali,Google Translate, used in USA. Some terms are not readily translated, so English is usd. Wakhtiga ballaaran**	**Waqti darbi. Qaar ka mid ah ereyada qaarkood lama turjumo, sidaas darteed Ingiriisku waa ushaan.**	**Isticmaal**	**Thai. Bing translate. ข้อกำหนดทั่วไป**	**จำกัด ระยะ**	**ใช้สำหรับ**	**Swedish. Bing Translate. Bred ordet**	**Snäv orde**	**Använda f**	**Bosnian. Bing translate. Širok pojam**	**Uzak term**
Number Codes	File format		Number Codes	File format		Number Codes	File format		Number Codes	File format		Number Codes	
Flood Map DXF File	File Transn	File format	Flood Map DXF File	File Transn	File format	Flood Map DXF File	File Transn	File format	Flood Map DXF File	File Transn	File format	Flood Map DXF File	File Transn

Flood Map SHP File	File Transn	File format	Flood Map SHP File	File Transn	File format	Flood Map SHP File	File Transn	File format	Flood Map SHP File	File Transn	File format	Flood Map SHP File	File Transn
Hurricane Inundation SHP Map	File Transn	File format	Hurricane Inundation SHP Map	File Transn	File format	Hurricane Inundation SHP Map	File Transn	File format	Hurricane Inundation SHP Map	File Transn	File format	Hurricane Inundation SHP Map	File Transn
Hurricane Inundation DXF Map	File Transn	File format	Hurricane Inundation DXF Map	File Transn	File format	Hurricane Inundation DXF Map	File Transn	File format	Hurricane Inundation DXF Map	File Transn	File format	Hurricane Inundation DXF Map	File Transn
Tsunami DXF Map	File Transn	File format	Tsunami DXF Map	File Transn	File format	Tsunami DXF Map	File Transn	File format	Tsunami DXF Map	File Transn	File format	Tsunami DXF Map	File Transn
Tsunami SHP Map	File Transn	File format	Tsunami SHP Map	File Transn	File format	Tsunami SHP Map	File Transn	File format	Tsunami SHP Map	File Transn	File format	Tsunami SHP Map	File Transn
Advertisement (if permitted)		File format	Advertisement (if permitted)		File format	Advertisement (if permitted)		File format	Advertisement (if permitted)		File format	Advertisement (if permitted)	
Advertisement Selected		File format	Advertisement Selected		File format	Advertisement Selected		File format	Advertisement Selected		File format	Advertisement Selected	
CAP Broadcast	File Transn	File format	CAP Broadcast	File Transn	File format	CAP Broadcast	File Transn	File format	CAP Broadcast	File Transn	File format	CAP Broadcast	File Transn

DXF file, CAD or map	File Transn	File format	DXF file, CAD or map	File Transn	File format	DXF file, CAD or map	File Transn	File format	DXF file, CAD or map	File Transn	File format	DXF file, CAD or map	File Transn
EDXL-DE file	File Transn	File format	EDXL-DE file	File Transn	File format	EDXL-DE file	File Transn	File format	EDXL-DE file	File Transn	File format	EDXL-DE file	File Transn
EDXL-DE file, DTV only	File Transn	File format	EDXL-DE file, DTV only	File Transn	File format	EDXL-DE file, DTV only	File Transn	File format	EDXL-DE file, DTV only	File Transn	File format	EDXL-DE file, DTV only	File Transn
Geographic Information SHP file	File Transn	File format	Geographic Information SHP file	File Transn	File format	Geographic Information SHP file	File Transn	File format	Geographic Information SHP file	File Transn	File format	Geographic Information SHP file	File Transn
IEEE 1512	File Transn	File format	IEEE 1512	File Transn	File format	IEEE 1512	File Transn	File format	IEEE 1512	File Transn	File format	IEEE 1512	File Transn
IEEE 1512 in EDXL-DE	File Transn	File format	IEEE 1512 in EDXL-DE	File Transn	File format	IEEE 1512 in EDXL-DE	File Transn	File format	IEEE 1512 in EDXL-DE	File Transn	File format	IEEE 1512 in EDXL-DE	File Transn
Intelligent Highway Sign	File format		Intelligent Highway Sign	File format		Intelligent Highway Sign	File format		Intelligent Highway Sign	File format		Intelligent Highway Sign	
JPG file	File Transn	File format	JPG file	File Transn	File format	JPG file	File Transn	File format	JPG file	File Transn	File format	JPG file	File Transn
MPEG-2 file (+mono audio)	File Transn	File format	MPEG-2 file (+mono audio)	File Transn	File format	MPEG-2 file (+mono audio)	File Transn	File format	MPEG-2 file (+mono audio)	File Transn	File format	MPEG-2 file (+mono audio)	File Transn

MPEG-4 file (+mono audio)	File Transn	File format	MPEG-4 file (+mono audio)	File Transn	File format	MPEG-4 file (+mono audio)	File Transn	File format	MPEG-4 file (+mono audio)	File Transn	File format	MPEG-4 file (+mono audio)	File Transn
MPEG-4+HEVC	File Transn	File format	MPEG-4+HEVC	File Transn	File format	MPEG-4+HEVC	File Transn	File format	MPEG-4+HEVC	File Transn	File format	MPEG-4+HEVC	File Transn
Open Document Presentation	odp File Tr	File format	Open Document Presentation	odp File Tr	File format	Open Document Presentation	odp File Tr	File format	Open Document Presentation	odp File Tr	File format	Open Document Presentation	odp File Tr
Open Document Text	odf File Tra	File format	Open Document Text	odf File Tra	File format	Open Document Text	odf File Tra	File format	Open Document Text	odf File Tra	File format	Open Document Text	odf File Tra
Open Document Spreadsheet	ods File Tra	File format	Open Document Spreadsheet	ods File Tra	File format	Open Document Spreadsheet	ods File Tra	File format	Open Document Spreadsheet	ods File Tra	File format	Open Document Spreadsheet	ods File Tra
Open Document Graphics	odg File Tr	File format	Open Document Graphics	odg File Tr	File format	Open Document Graphics	odg File Tr	File format	Open Document Graphics	odg File Tr	File format	Open Document Graphics	odg File Tr
Other		File format	Other		File format	Other		File format	Other		File format	Other	
Other, urgent		File format	Other, urgent		File format	Other, urgent		File format	Other, urgent		File format	Other, urgent	

PDF	no macros or web active	File format	PDF	no macros or web active	File format	PDF	no macros or web active	File format	PDF	no macros or web active	File format	PDF	no macros or web active
Program	Program m	File format	Program	Program m	File format	Program	Program m	File format	Program	Program m	File format	Program	Program m
Q codes ICAO/MMS/ITU-R	Queries or	File format	Q codes ICAO/MMS/ITU-R	Queries or	File format	Q codes ICAO/MMS/ITU-R	Queries or	File format	Q codes ICAO/MMS/ITU-R	Queries or	File format	Q codes ICAO/MMS/ITU-R	Queries or
Rich Text, RTF	File Transn	File format	Rich Text, RTF	File Transn	File format	Rich Text, RTF	File Transn	File format	Rich Text, RTF	File Transn	File format	Rich Text, RTF	File Transn
Tactical Situation Object, TSO	File Transn	File format	Tactical Situation Object, TSO	File Transn	File format	Tactical Situation Object, TSO	File Transn	File format	Tactical Situation Object, TSO	File Transn	File format	Tactical Situation Object, TSO	File Transn
TSO in EDXL-DE	File Transn	File format	TSO in EDXL-DE	File Transn	File format	TSO in EDXL-DE	File Transn	File format	TSO in EDXL-DE	File Transn	File format	TSO in EDXL-DE	File Transn
Transmitter Backup On		File format	Transmitter Backup On		File format	Transmitter Backup On		File format	Transmitter Backup On		File format	Transmitter Backup On	
Transmitter Carrier Off		File format	Transmitter Carrier Off		File format	Transmitter Carrier Off		File format	Transmitter Carrier Off		File format	Transmitter Carrier Off	

Transmitter Carrier On	File format	Transmitter Carrier On	File format	Transmitter Carrier On	File format	Transmitter Carrier On	File format	Transmitter Carrier On	
Transmitter Primary On	File format	Transmitter Primary On	File format	Transmitter Primary On	File format	Transmitter Primary On	File format	Transmitter Primary On	
Transmitter Status Query	File format	Transmitter Status Query	File format	Transmitter Status Query	File format	Transmitter Status Query	File format	Transmitter Status Query	
Transmitter Status Response	File format	Transmitter Status Response	File format	Transmitter Status Response	File format	Transmitter Status Response	File format	Transmitter Status Response	
Text, TXT file (also RTF)	File Transn	File format	Text, TXT file (also RTF)	File Transn	File format	Text, TXT file (also RTF)	File Transn	File format	Text, TXT file (also RTF)	File Transn
Video/Graphics Language 1	File Transn	File format	Video/Graphics Language 1	File Transn	File format	Video/Graphics Language 1	File Transn	File format	Video/Graphics Language 1	File Transn
Video/Graphics Language 2	File Transn	File format	Video/Graphics Language 2	File Transn	File format	Video/Graphics Language 2	File Transn	File format	Video/Graphics Language 2	File Transn
Video/Graphics Language 3	File Transn	File format	Video/Graphics Language 3	File Transn	File format	Video/Graphics Language 3	File Transn	File format	Video/Graphics Language 3	File Transn

Video/Graphics Language 4	File Transn	File format	Video/Graphics Language 4	File Transn	File format	Video/Graphics Language 4	File Transn	File format	Video/Graphics Language 4	File Transn	File format	Video/Graphics Language 4	File Transn	File format	Video/Graphics Language 4	File Transn
Video Language *mn*	File Transn	File format	Video Language *mn*	File Transn	File format	Video Language *mn*	File Transn	File format	Video Language *mn*	File Transn	File format	Video Language *mn*	File Transn	File format	Video Language *mn*	File Transn
WAV file	File Transn	File format	WAV file	File Transn	File format	WAV file	File Transn	File format	WAV file	File Transn	File format	WAV file	File Transn	File format	WAV file	File Transn
Intel Hex	File Transn	File format	Intel Hex	File Transn	File format	Intel Hex	File Transn	File format	Intel Hex	File Transn	File format	Intel Hex	File Transn	File format	Intel Hex	File Transn

Koristi za	Bulgarian. Bing translate. The Official Script is Cyrillic. Широко понятие	Тесен пла	Africaans. Bing translate. Breë termyn	Smal term	Gebruik vi	Estonain.	Kitsas ter	Gebruik vi	Icelandic. Google translate. Víðtækt hugtak	Þröng orð	Nota fyrir	Latvian. Google translate. Plašs termiņš
File format	Number Codes Flood Map DXF File	File Transn	File format	File Transn	File format	File Transn	File format	File Transn	File format	File Transn	File format	File Transn

File format	Flood Map SHP File	File Transn	File format	Flood Map SHP File	File Transn	File format	Flood Map SHP File	File Transn	File format	Flood Map SHP File	File Transn	File format	Flood Map SHP File	
File format	Hurricane Inundation SHP Map	File Transn	File format	Hurricane Inundation SHP Map	File Transn	File format	Hurricane Inundation SHP Map	File Transn	File format	Hurricane Inundation SHP Map	File Transn	File format	Hurricane Inundation SHP Map	
File format	Hurricane Inundation DXF Map	File Transn	File format	Hurricane Inundation DXF Map	File Transn	File format	Hurricane Inundation DXF Map	File Transn	File format	Hurricane Inundation DXF Map	File Transn	File format	Hurricane Inundation DXF Map	
File format	Tsunami DXF Map	File Transn	File format	Tsunami DXF Map	File Transn	File format	Tsunami DXF Map	File Transn	File format	Tsunami DXF Map	File Transn	File format	Tsunami DXF Map	
File format	Tsunami SHP Map	File Transn	File format	Tsunami SHP Map	File Transn	File format	Tsunami SHP Map	File Transn	File format	Tsunami SHP Map	File Transn	File format	Tsunami SHP Map	
File format	Advertisement (if permitted)	File format		Advertisement (if permitted)	File format		Advertisement (if permitted)	File format		Advertisement (if permitted)	File format		Advertisement (if permitted)	
File format	Advertisement Selected	File format		Advertisement Selected	File format		Advertisement Selected	File format		Advertisement Selected	File format		Advertisement Selected	
File format	CAP Broadcast	File Transn	File format	CAP Broadcast	File Transn	File format	CAP Broadcast	File Transn	File format	CAP Broadcast	File Transn	File format	CAP Broadcast	

File format	File Transn	File format	File Transn	File format	File Transn	File format	File Transn	File format
DXF file, CAD or map		DXF file, CAD or map		DXF file, CAD or map		DXF file, CAD or map		DXF file, CAD or map
EDXL-DE file		EDXL-DE file		EDXL-DE file		EDXL-DE file		EDXL-DE file
EDXL-DE file, DTV only		EDXL-DE file, DTV only		EDXL-DE file, DTV only		EDXL-DE file, DTV only		EDXL-DE file, DTV only
Geographic Information SHP file		Geographic Information SHP file		Geographic Information SHP file		Geographic Information SHP file		Geographic Information SHP file
IEEE 1512		IEEE 1512		IEEE 1512		IEEE 1512		IEEE 1512
IEEE 1512 in EDXL-DE		IEEE 1512 in EDXL-DE		IEEE 1512 in EDXL-DE		IEEE 1512 in EDXL-DE		IEEE 1512 in EDXL-DE
Intelligent Highway Sign		Intelligent Highway Sign		Intelligent Highway Sign		Intelligent Highway Sign		Intelligent Highway Sign
JPG file		JPG file		JPG file		JPG file		JPG file
MPEG-2 file (+mono audio)		MPEG-2 file (+mono audio)		MPEG-2 file (+mono audio)		MPEG-2 file (+mono audio)		MPEG-2 file (+mono audio)

File format MPEG-4 file (+mono audio) File Transn File format MPEG-4 file (+mono audio) File Transn File format MPEG-4 file (+mono audio) File Transn File format MPEG-4 file (+mono audio) File Transn File format MPEG-4 file (+mono audio)

File format MPEG-4+HEVC File Transn File format MPEG-4+HEVC File Transn File format MPEG-4+HEVC File Transn File format MPEG-4+HEVC File Transn File format MPEG-4+HEVC

File format Open Document Presentation odp File Tr File format Open Document Presentation odp File Tr File format Open Document Presentation odp File Tr File format Open Document Presentation odp File Tr File format Open Document Presentation

File format Open Document Text odf File Tra File format Open Document Text odf File Tra File format Open Document Text odf File Tra File format Open Document Text odf File Tra File format Open Document Text

File format Open Document Spreadsheet ods File Tra File format Open Document Spreadsheet ods File Tra File format Open Document Spreadsheet ods File Tra File format Open Document Spreadsheet ods File Tra File format Open Document Spreadsheet

File format Open Document Graphics odg File Tr File format Open Document Graphics odg File Tr File format Open Document Graphics odg File Tr File format Open Document Graphics odg File Tr File format Open Document Graphics

File format Other File format Other File format Other File format Other File format Other

File format Other, urgent File format Other, urgent File format Other, urgent File format Other, urgent File format Other, urgent

File format	PDF	no macros or web active	File format	PDF	no macros or web active	File format	PDF	no macros or web active	File format	PDF	no macros or web active	File format	PDF	no macros or web active	File format	PDF
File format	Program	Program m	File format	Program	Program m	File format	Program	Program m	File format	Program	Program m	File format	Program	Program m	File format	Program
File format	Q codes ICAO/MMS/ITU-R	Queries or	File format	Q codes ICAO/MMS/ITU-R	Queries or	File format	Q codes ICAO/MMS/ITU-R	Queries or	File format	Q codes ICAO/MMS/ITU-R	Queries or	File format	Q codes ICAO/MMS/ITU-R	Queries or	File format	Q codes ICAO/MMS/ITU-R
File format	Rich Text, RTF	File Transn	File format	Rich Text, RTF	File Transn	File format	Rich Text, RTF	File Transn	File format	Rich Text, RTF	File Transn	File format	Rich Text, RTF	File Transn	File format	Rich Text, RTF
File format	Tactical Situation Object, TSO	File Transn	File format	Tactical Situation Object, TSO	File Transn	File format	Tactical Situation Object, TSO	File Transn	File format	Tactical Situation Object, TSO	File Transn	File format	Tactical Situation Object, TSO	File Transn	File format	Tactical Situation Object, TSO
File format	TSO in EDXL-DE	File Transn	File format	TSO in EDXL-DE	File Transn	File format	TSO in EDXL-DE	File Transn	File format	TSO in EDXL-DE	File Transn	File format	TSO in EDXL-DE	File Transn	File format	TSO in EDXL-DE
File format	Transmitter Backup On	File format	File format	Transmitter Backup On	File format	File format	Transmitter Backup On	File format	File format	Transmitter Backup On	File format	File format	Transmitter Backup On	File format	File format	Transmitter Backup On
File format	Transmitter Carrier Off	File format	File format	Transmitter Carrier Off	File format	File format	Transmitter Carrier Off	File format	File format	Transmitter Carrier Off	File format	File format	Transmitter Carrier Off	File format	File format	Transmitter Carrier Off

File format	Transmitter Carrier On
File format	Transmitter Primary On
File format	Transmitter Status Query
File format	Transmitter Status Response
File format	Text, TXT file (also RTF)
File format	Video/Graphics Language 1
File format	Video/Graphics Language 2
File format	Video/Graphics Language 3

File format	Transmitter Carrier On
File format	Transmitter Primary On
File format	Transmitter Status Query
File format	Transmitter Status Response
File format	Text, TXT file (also RTF)
File format	Video/Graphics Language 1
File format	Video/Graphics Language 2
File format	Video/Graphics Language 3

File format	Transmitter Carrier On
File format	Transmitter Primary On
File format	Transmitter Status Query
File format	Transmitter Status Response
File format	Text, TXT file (also RTF)
File format	Video/Graphics Language 1
File format	Video/Graphics Language 2
File format	Video/Graphics Language 3

File format	Transmitter Carrier On
File format	Transmitter Primary On
File format	Transmitter Status Query
File format	Transmitter Status Response
File format	Text, TXT file (also RTF)
File format	Video/Graphics Language 1
File format	Video/Graphics Language 2
File format	Video/Graphics Language 3

File format	Transmitter Carrier On
File format	Transmitter Primary On
File format	Transmitter Status Query
File format	Transmitter Status Response
File format	Text, TXT file (also RTF)
File format	Video/Graphics Language 1
File format	Video/Graphics Language 2
File format	Video/Graphics Language 3

	Video/Graphics Language 4		Video/Graphics Language 4		Video/Graphics Language 4		Video/Graphics Language 4		Video/Graphics Language 4
File format	Video Language *mn*	File Transn	Video Language *mn*	File Transn	Video Language *mn*	File Transn	Video Language *mn*	File Transn	Video Language *mn*
File format	WAV file	File Transn	WAV file	File Transn	WAV file	File Transn	WAV file	File Transn	WAV file
File format	Intel Hex	File Transn	Intel Hex	File Transn	Intel Hex	File Transn	Intel Hex	File Transn	Intel Hex

Šaurs terr	**Izmantot p**	**Lithuania n. Google translate. Plati sąvoka**	**Siauras te**	**Naudoti u**	**Luxembo urgish. Googl translate Only, Broad Term. Translati on with Google Translate only available. Often English is used.**	**Narrow Te**	**Benotzt Fe**	**Macedon ian.Goog le Translate only. Широка смисла**	**Тесен пер**	**Користи з**	**Maltese. Bing translate. Terminu Wiesgħa**	**lava vulka**	**Użu għall-**							
File Transn	File format	Number Codes Flood Map DXF File	File Transn	File format	Number Codes Flood Map DXF File	File Transn	File format	Number Codes Flood Map DXF File	File Transn	File format	Number Codes Flood Map DXF File	File Transn	File format							

File Transn	File format	Flood Map SHP File	File Transn	File format	Flood Map SHP File	File Transn	File format	Flood Map SHP File	File Transn	File format	Flood Map SHP File	File Transn	File format
		Hurricane			Hurricane			Hurricane			Hurricane		
File Transn	File format	Inundation SHP Map	File Transn	File format	Inundation SHP Map	File Transn	File format	Inundation SHP Map	File Transn	File format	Inundation SHP Map	File Transn	File format
		Hurricane			Hurricane			Hurricane			Hurricane		
File Transn	File format	Inundation DXF Map	File Transn	File format	Inundation DXF Map	File Transn	File format	Inundation DXF Map	File Transn	File format	Inundation DXF Map	File Transn	File format
File Transn	File format	Tsunami DXF Map	File Transn	File format	Tsunami DXF Map	File Transn	File format	Tsunami DXF Map	File Transn	File format	Tsunami DXF Map	File Transn	File format
File Transn	File format	Tsunami SHP Map	File Transn	File format	Tsunami SHP Map	File Transn	File format	Tsunami SHP Map	File Transn	File format	Tsunami SHP Map	File Transn	File format
	File format	Advertisement (if permitted)		File format	Advertisement (if permitted)		File format	Advertisement (if permitted)		File format	Advertisement (if permitted)		File format
	File format	Advertisement Selected		File format	Advertisement Selected		File format	Advertisement Selected		File format	Advertisement Selected		File format
File Transn	File format	CAP Broadcast	File Transn	File format	CAP Broadcast	File Transn	File format	CAP Broadcast	File Transn	File format	CAP Broadcast	File Transn	File format

File Transn	File format	DXF file, CAD or map	File Transn	File format	DXF file, CAD or map	File Transn	File format	DXF file, CAD or map	File Transn	File format	DXF file, CAD or map	File Transn	File format
File Transn	File format	EDXL-DE file	File Transn	File format	EDXL-DE file	File Transn	File format	EDXL-DE file	File Transn	File format	EDXL-DE file	File Transn	File format
File Transn	File format	EDXL-DE file, DTV only	File Transn	File format	EDXL-DE file, DTV only	File Transn	File format	EDXL-DE file, DTV only	File Transn	File format	EDXL-DE file, DTV only	File Transn	File format
File Transn	File format	Geographic Information SHP file	File Transn	File format	Geographic Information SHP file	File Transn	File format	Geographic Information SHP file	File Transn	File format	Geographic Information SHP file	File Transn	File format
File Transn	File format	IEEE 1512	File Transn	File format	IEEE 1512	File Transn	File format	IEEE 1512	File Transn	File format	IEEE 1512	File Transn	File format
File Transn	File format	IEEE 1512 in EDXL-DE	File Transn	File format	IEEE 1512 in EDXL-DE	File Transn	File format	IEEE 1512 in EDXL-DE	File Transn	File format	IEEE 1512 in EDXL-DE	File Transn	File format
File format		Intelligent Highway Sign	File format		Intelligent Highway Sign	File format		Intelligent Highway Sign	File format		Intelligent Highway Sign	File format	
File Transn	File format	JPG file	File Transn	File format	JPG file	File Transn	File format	JPG file	File Transn	File format	JPG file	File Transn	File format
File Transn	File format	MPEG-2 file (+mono audio)	File Transn	File format	MPEG-2 file (+mono audio)	File Transn	File format	MPEG-2 file (+mono audio)	File Transn	File format	MPEG-2 file (+mono audio)	File Transn	File format

File Transn	File format	MPEG-4 file (+mono audio)	File Transn	File format	MPEG-4 file (+mono audio)	File Transn	File format	MPEG-4 file (+mono audio)	File Transn	File format	MPEG-4 file (+mono audio)	File Transn	File format
File Transn	File format	MPEG-4+HEVC	File Transn	File format	MPEG-4+HEVC	File Transn	File format	MPEG-4+HEVC	File Transn	File format	MPEG-4+HEVC	File Transn	File format
odp File Tr	File format	Open Document Presentation	odp File Tr	File format	Open Document Presentation	odp File Tr	File format	Open Document Presentation	odp File Tr	File format	Open Document Presentation	odp File Tr	File format
odf File Tra	File format	Open Document Text	odf File Tra	File format	Open Document Text	odf File Tra	File format	Open Document Text	odf File Tra	File format	Open Document Text	odf File Tra	File format
ods File Tra	File format	Open Document Spreadsheet	ods File Tra	File format	Open Document Spreadsheet	ods File Tra	File format	Open Document Spreadsheet	ods File Tra	File format	Open Document Spreadsheet	ods File Tra	File format
odg File Tr	File format	Open Document Graphics	odg File Tr	File format	Open Document Graphics	odg File Tr	File format	Open Document Graphics	odg File Tr	File format	Open Document Graphics	odg File Tr	File format
	File format	Other		File format	Other		File format	Other		File format	Other		File format
	File format	Other, urgent		File format	Other, urgent		File format	Other, urgent		File format	Other, urgent		File format

no macros or web active	File format	PDF	no macros or web active	File format	PDF	no macros or web active	File format	PDF	no macros or web active	File format	PDF	no macros or web active	File format
Program m	File format	Program	Program m	File format	Program	Program m	File format	Program	Program m	File format	Program	Program m	File format
Queries or	File format	Q codes ICAO/MMS/ITU-R	Queries or	File format	Q codes ICAO/MMS/ITU-R	Queries or	File format	Q codes ICAO/MMS/ITU-R	Queries or	File format	Q codes ICAO/MMS/ITU-R	Queries or	File format
File Transn	File format	Rich Text, RTF	File Transn	File format	Rich Text, RTF	File Transn	File format	Rich Text, RTF	File Transn	File format	Rich Text, RTF	File Transn	File format
File Transn	File format	Tactical Situation Object, TSO	File Transn	File format	Tactical Situation Object, TSO	File Transn	File format	Tactical Situation Object, TSO	File Transn	File format	Tactical Situation Object, TSO	File Transn	File format
File Transn	File format	TSO in EDXL-DE	File Transn	File format	TSO in EDXL-DE	File Transn	File format	TSO in EDXL-DE	File Transn	File format	TSO in EDXL-DE	File Transn	File format
	File format	Transmitter Backup On		File format	Transmitter Backup On		File format	Transmitter Backup On		File format	Transmitter Backup On		File format
	File format	Transmitter Carrier Off		File format	Transmitter Carrier Off		File format	Transmitter Carrier Off		File format	Transmitter Carrier Off		File format

		Transmitter Carrier On			Transmitter Carrier On			Transmitter Carrier On			Transmitter Carrier On			
	File format	Transmitter Primary On		File format	Transmitter Primary On		File format	Transmitter Primary On		File format	Transmitter Primary On			File format
	File format	Transmitter Status Query		File format	Transmitter Status Query		File format	Transmitter Status Query		File format	Transmitter Status Query			File format
	File format	Transmitter Status Response		File format	Transmitter Status Response		File format	Transmitter Status Response		File format	Transmitter Status Response			File format
File Transn	File format	Text, TXT file (also RTF)	File Transn	File format	Text, TXT file (also RTF)	File Transn	File format	Text, TXT file (also RTF)	File Transn	File format	Text, TXT file (also RTF)	File Transn	File format	
File Transn	File format	Video/Graphics Language 1	File Transn	File format	Video/Graphics Language 1	File Transn	File format	Video/Graphics Language 1	File Transn	File format	Video/Graphics Language 1	File Transn	File format	
File Transn	File format	Video/Graphics Language 2	File Transn	File format	Video/Graphics Language 2	File Transn	File format	Video/Graphics Language 2	File Transn	File format	Video/Graphics Language 2	File Transn	File format	
File Transn	File format	Video/Graphics Language 3	File Transn	File format	Video/Graphics Language 3	File Transn	File format	Video/Graphics Language 3	File Transn	File format	Video/Graphics Language 3	File Transn	File format	

File Transn	File format	Video/Graphics Language 4	File Transn	File format	Video/Graphics Language 4	File Transn	File format	Video/Graphics Language 4	File Transn	File format	Video/Graphics Language 4	File Transn	File format
File Transn	File format	Video Language *mn*	File Transn	File format	Video Language *mn*	File Transn	File format	Video Language *mn*	File Transn	File format	Video Language *mn*	File Transn	File format
File Transn	File format	WAV file	File Transn	File format	WAV file	File Transn	File format	WAV file	File Transn	File format	WAV file	File Transn	File format
File Transn	File format	Intel Hex	File Transn	File format	Intel Hex	File Transn	File format	Intel Hex	File Transn	File format	Intel Hex	File Transn	File format

Norwegian, may be Bokmål. Grovt sett	Smal sikt	Bruk for	Sesotho. Only Google Translate available. Nako e Akaretsang	Nako e kh	Sebelisa F	Slovenian. Bing translate. Široko obdobje	Ozki čas	Uporabi z	Sindhi. Google Translate Only. Broad Term	تنگ مدت	لاء استعمال گريو	Xhosa. G	Ixesha eli
Number Codes Flood Map DXF File	File Transn	File format	Number Codes Flood Map DXF File	File Transn	File format	Number Codes Flood Map DXF File	File Transn	File format	Number Codes Flood Map DXF File	File Transmission	File format	Number Codes Flood Map DXF File	File Transn

Flood Map SHP File	File Transn	File format	Flood Map SHP File	File Transn	File format	Flood Map SHP File	File Transn	File format	Flood Map SHP File	File Transmission	File format	Flood Map SHP File	File Transn
Hurricane			Hurricane			Hurricane			Hurricane			Hurricane	
Inundation SHP Map Hurricane	File Transn	File format	Inundation SHP Map Hurricane	File Transn	File format	Inundation SHP Map Hurricane	File Transn	File format	Inundation SHP Map Hurricane	File Transmission	File format	Inundation SHP Map Hurricane	File Transn
Inundation DXF Map	File Transn	File format	Inundation DXF Map	File Transn	File format	Inundation DXF Map	File Transn	File format	Inundation DXF Map	File Transmission	File format	Inundation DXF Map	File Transn
Tsunami DXF Map	File Transn	File format	Tsunami DXF Map	File Transn	File format	Tsunami DXF Map	File Transn	File format	Tsunami DXF Map	File Transmission	File format	Tsunami DXF Map	File Transn
Tsunami SHP Map	File Transn	File format	Tsunami SHP Map	File Transn	File format	Tsunami SHP Map	File Transn	File format	Tsunami SHP Map	File Transmission	File format	Tsunami SHP Map	File Transn
Advertisement (if permitted)	File format		Advertisement (if permitted)	File format		Advertisement (if permitted)	File format		Advertisement (if permitted)	File format		Advertisement (if permitted)	
Advertisement Selected	File format		Advertisement Selected	File format		Advertisement Selected	File format		Advertisement Selected	File format		Advertisement Selected	
CAP Broadcast	File Transn	File format	CAP Broadcast	File Transn	File format	CAP Broadcast	File Transn	File format	CAP Broadcast	File Transmission	File format	CAP Broadcast	File Transn

DXF file, CAD or map	File Transn	File format	DXF file, CAD or map	File Transn	File format	DXF file, CAD or map	File Transn	File format	DXF file, CAD or map	File Transmission	File format	DXF file, CAD or map	File Transn
EDXL-DE file	File Transn	File format	EDXL-DE file	File Transn	File format	EDXL-DE file	File Transn	File format	EDXL-DE file	File Transmission	File format	EDXL-DE file	File Transn
EDXL-DE file, DTV only	File Transn	File format	EDXL-DE file, DTV only	File Transn	File format	EDXL-DE file, DTV only	File Transn	File format	EDXL-DE file, DTV only	File Transmission	File format	EDXL-DE file, DTV only	File Transn
Geographic Information SHP file	File Transn	File format	Geographic Information SHP file	File Transn	File format	Geographic Information SHP file	File Transn	File format	Geographic Information SHP file	File Transmission	File format	Geographic Information SHP file	File Transn
IEEE 1512	File Transn	File format	IEEE 1512	File Transn	File format	IEEE 1512	File Transn	File format	IEEE 1512	File Transmission	File format	IEEE 1512	File Transn
IEEE 1512 in EDXL-DE	File Transn	File format	IEEE 1512 in EDXL-DE	File Transn	File format	IEEE 1512 in EDXL-DE	File Transn	File format	IEEE 1512 in EDXL-DE	File Transmission	File format	IEEE 1512 in EDXL-DE	File Transn
Intelligent Highway Sign	File format		Intelligent Highway Sign	File format		Intelligent Highway Sign	File format		Intelligent Highway Sign	File format		Intelligent Highway Sign	
JPG file	File Transn	File format	JPG file	File Transn	File format	JPG file	File Transn	File format	JPG file	File Transmission	File format	JPG file	File Transn
MPEG-2 file (+mono audio)	File Transn	File format	MPEG-2 file (+mono audio)	File Transn	File format	MPEG-2 file (+mono audio)	File Transn	File format	MPEG-2 file (+mono audio)	File Transmission	File format	MPEG-2 file (+mono audio)	File Transn

MPEG-4 file (+mono audio)	File Transn	File format	MPEG-4 file (+mono audio)	File Transn	File format	MPEG-4 file (+mono audio)	File Transn	File format	MPEG-4 file (+mono audio)	File Transmission	File format	MPEG-4 file (+mono audio)	File Transn
MPEG-4+HEVC	File Transn	File format	MPEG-4+HEVC	File Transn	File format	MPEG-4+HEVC	File Transn	File format	MPEG-4+HEVC	File Transmission	File format	MPEG-4+HEVC	File Transn
Open Document Presentation	odp File Tr	File format	Open Document Presentation	odp File Tr	File format	Open Document Presentation	odp File Tr	File format	Open Document Presentation	odp File Transmission	File format	Open Document Presentation	odp File Tr
Open Document Text	odf File Tra	File format	Open Document Text	odf File Tra	File format	Open Document Text	odf File Tra	File format	Open Document Text	odf File Transmission	File format	Open Document Text	odf File Tra
Open Document Spreadsheet	ods File Tra	File format	Open Document Spreadsheet	ods File Tra	File format	Open Document Spreadsheet	ods File Tra	File format	Open Document Spreadsheet	ods File Transmission	File format	Open Document Spreadsheet	ods File Tra
Open Document Graphics	odg File Tr	File format	Open Document Graphics	odg File Tr	File format	Open Document Graphics	odg File Tr	File format	Open Document Graphics	odg File Transmission	File format	Open Document Graphics	odg File Tr
Other		File format	Other		File format	Other		File format	Other		File format	Other	
Other, urgent		File format	Other, urgent		File format	Other, urgent		File format	Other, urgent		File format	Other, urgent	

PDF	no macros or web active	File format	PDF	no macros or web active	File format	PDF	no macros or web active	File format	PDF	no macros or web active	File format	PDF	no macros or web active
Program	Program m	File format	Program	Program m	File format	Program	Program m	File format	Program	Program metadata	File format	Program	Program m
Q codes ICAO/MMS/ITU-R	Queries or	File format	Q codes ICAO/MMS/ITU-R	Queries or	File format	Q codes ICAO/MMS/ITU-R	Queries or	File format	Q codes ICAO/MMS/ITU-R	Queries or notes	File format	Q codes ICAO/MMS/ITU-R	Queries or
Rich Text, RTF	File Transn	File format	Rich Text, RTF	File Transn	File format	Rich Text, RTF	File Transn	File format	Rich Text, RTF	File Transmission	File format	Rich Text, RTF	File Transn
Tactical Situation Object, TSO	File Transn	File format	Tactical Situation Object, TSO	File Transn	File format	Tactical Situation Object, TSO	File Transn	File format	Tactical Situation Object, TSO	File Transmission	File format	Tactical Situation Object, TSO	File Transn
TSO in EDXL-DE	File Transn	File format	TSO in EDXL-DE	File Transn	File format	TSO in EDXL-DE	File Transn	File format	TSO in EDXL-DE	File Transmission	File format	TSO in EDXL-DE	File Transn
Transmitter Backup On		File format	Transmitter Backup On		File format	Transmitter Backup On		File format	Transmitter Backup On		File format	Transmitter Backup On	
Transmitter Carrier Off		File format	Transmitter Carrier Off		File format	Transmitter Carrier Off		File format	Transmitter Carrier Off		File format	Transmitter Carrier Off	

Transmitter Carrier On	File format	Transmitter Carrier On	File format	Transmitter Carrier On	File format	Transmitter Carrier On	File format	Transmitter Carrier On	File format	Transmitter Carrier On	File format	Transmitter Carrier On	File format	Transmitter Carrier On	File format	Transmitter Carrier On	File format	Transmitter Carrier On	File format
Transmitter Primary On	File format	Transmitter Primary On	File format	Transmitter Primary On	File format	Transmitter Primary On	File format	Transmitter Primary On	File format	Transmitter Primary On	File format	Transmitter Primary On	File format	Transmitter Primary On	File format	Transmitter Primary On	File format	Transmitter Primary On	File format
Transmitter Status Query	File format	Transmitter Status Query	File format	Transmitter Status Query	File format	Transmitter Status Query	File format	Transmitter Status Query	File format	Transmitter Status Query	File format	Transmitter Status Query	File format	Transmitter Status Query	File format	Transmitter Status Query	File format	Transmitter Status Query	File format
Transmitter Status Response	File format	Transmitter Status Response	File format	Transmitter Status Response	File format	Transmitter Status Response	File format	Transmitter Status Response	File format	Transmitter Status Response	File format	Transmitter Status Response	File format	Transmitter Status Response	File format	Transmitter Status Response	File format	Transmitter Status Response	File format
Text, TXT file (also RTF)	File Transn	File format	Text, TXT file (also RTF)	File Transn	File format	Text, TXT file (also RTF)	File Transn	File format	Text, TXT file (also RTF)	File Transmission	File format	Text, TXT file (also RTF)	File Transn	File format	Text, TXT file (also RTF)	File Transmission	File format	Text, TXT file (also RTF)	File Transn
Video/Graphics Language 1	File Transn	File format	Video/Graphics Language 1	File Transn	File format	Video/Graphics Language 1	File Transn	File format	Video/Graphics Language 1	File Transmission	File format	Video/Graphics Language 1	File Transn	File format	Video/Graphics Language 1	File Transmission	File format	Video/Graphics Language 1	File Transn
Video/Graphics Language 2	File Transn	File format	Video/Graphics Language 2	File Transn	File format	Video/Graphics Language 2	File Transn	File format	Video/Graphics Language 2	File Transmission	File format	Video/Graphics Language 2	File Transn	File format	Video/Graphics Language 2	File Transmission	File format	Video/Graphics Language 2	File Transn
Video/Graphics Language 3	File Transn	File format	Video/Graphics Language 3	File Transn	File format	Video/Graphics Language 3	File Transn	File format	Video/Graphics Language 3	File Transmission	File format	Video/Graphics Language 3	File Transn	File format	Video/Graphics Language 3	File Transmission	File format	Video/Graphics Language 3	File Transn

Video/Graphics Language 4	File Transn	File format	Video/Graphics Language 4	File Transn	File format	Video/Graphics Language 4	File Transn	File format	Video/Graphics Language 4	File Transmission	File format	Video/Graphics Language 4	File Transn						
Video Language *mn*	File Transn	File format	Video Language *mn*	File Transn	File format	Video Language *mn*	File Transn	File format	Video Language *mn*	File Transmission	File format	Video Language *mn*	File Transn						
WAV file	File Transn	File format	WAV file	File Transn	File format	WAV file	File Transn	File format	WAV file	File Transmission	File format	WAV file	File Transn						
Intel Hex	File Transn	File format	Intel Hex	File Transn	File format	Intel Hex	File Transn	File format	Intel Hex	File Transmission	File format	Intel Hex	File Transn						

The following Event (EEE) codes are presently U

EEE is reserve

Natu re	Event codes	File format	Advertise ment (if permitted		
Natio na		File format	Advertise ment Selected		
E m er	EAN.	File format	CAP Broadcast	File Transn	

National	NIC	File format	DXF file, CAD or map	File Transm
National Pe	NPT.	File format	EDXL-DE file	File Transm
Requ	RMT.	File format	EDXL-DE file, DTV only	File Transm
Requ	RWT.	File format	Geographic	File Transm
Stat		File format	IEEE 1512	File Transm
Administr	ADR.	File format	IEEE 1512 in EDXL-DE	File Transm
Avalanche	AVW.	File format	Intelligent Highway Sign	
Aval	AVA.	File format	JPG file	File Transm
Blizzard	BZW.	File format	MPEG-2 file (+mono audio)	File Transm
Child	CAE.	File format	MPEG-4 file (+mono	File Transm

Civil	CDW.	File format	MPEG-4+HEVC	File Transm
Civil Emergenc	CEM.	File format	Open Document Presentation	odp File Tr
Coastal Floo	CFW.	File format	Open Document Text	odf File Tra

Coastal Flood Watch	CFA.	Open Document Spreadsheet	File format ods File Tra
Dust St	DSW.	Open Document Graphics	File format odg File Tra
Earthquake	EQW.	Other	File format

Evacuatio	EVI.	File format	Other, urgent	
Extreme wi	EWW.	File format	PDF	no macros or web active
FireWarni	FRW.	File format	Program	Program m
Flash	FFW.	File format	Q codes ICAO/MM S/ITU-R	Queries or
Flash Flood W	FFA.	File format	Rich Text, RTF	File Transn

Flash Flood Statement	FFS.	Tactical Situation Object, TSO	File format	File Transn
Flood Warning	FLW.	TSO in EDXL-DE	File format	File Transn
Flood Watch	FLA.	Transmitter Backup On	File format	
Flood Statement	FLS.	Transmitter Carrier Off	File format	
Hazardous Materials w	HMW.	Transmitter Carrier On	File format	

High	HWW.	File format	Transmitter Primary On	
High	HWA.	File format	Transmitter Status Query	
Hurrican	HUW.	File format	Transmitter Status Response	
Hurricane W	HUA.	File format	Text, TXT file (also RTF)	File Transn
Hurricane St	HLS.	File format	Video/Graphics Language 1	File Transn
Law Enforcement	LEW.	File format	Video/Graphics Language 2	File Transn

Local Ar	LAE.	File format	Video/Graphics Language 3	File Transn
Network Messa	NMN.	File format	Video/Graphics Language 4	File Transn
911 Telephone Outage E	TOE.	File format	Video Language *mn*	File Transn

Nuclear Power Plan	NUW.	WAV file		
		File format	File Transn	
Pr	DMO.	File format Intel Hex	File Transn	
Ra	RHW.			
Se	SVR.			
Se	SVA.			
Se	SVS.			
Sh	SPW			
Sp	SMW.			
Sp	SPS.			
St	SSA.			
St	SSW.			
To	TOR.			
To	TOA.			
Tr	TRW.			
Tr	TRA.			
Ts	TSW.			
Ts	TSA.			
Vo	VOW.			
Wi	WSW.			
Wi	WSA.			

Se benzis	Hmong Laos. Google Translate Only. Thoob Ntiaj Teb	Used in U	Siv Rau	Zulu. Google Translate Only. Ithemu Elibanzi	Isikhathi esiseduze	Sebenzisa	Bangla. Bing translate. চওড়া কাল	সংকীর্ণ মোড়ে	জন্য ব্যবহার	Sinhala, Sri Lanka. Google Translate Only. පුළුල් පරාසය	පටු ෂඩ	භාවිතා කරන්න	Chichewa. Malawi. Google Translate Only. Kutalika Kwambiri
File format	Number Codes	File format	Number Codes	File format	File format	Number Codes	File format	Number Codes	File format	Number Codes	File format	File format	Number Codes
File format	Flood Map DXF File	File Transn	File format	Flood Map DXF File	File Transmission	File format	Flood Map DXF File	File Transmission	File format	Flood Map DXF File	File Transmission	File format	Flood Map DXF File

File format	Flood Map SHP File	File Transn	File format	Flood Map SHP File	File Transmission	File format	Flood Map SHP File	File Transmission	File format	Flood Map SHP File	File Transmission	File format	Flood Map SHP File
File format	Hurricane Inundation SHP Map	File Transn	File format	Hurricane Inundation SHP Map	File Transmission	File format	Hurricane Inundation SHP Map	File Transmission	File format	Hurricane Inundation SHP Map	File Transmission	File format	Hurricane Inundation SHP Map
File format	Hurricane Inundation DXF Map	File Transn	File format	Hurricane Inundation DXF Map	File Transmission	File format	Hurricane Inundation DXF Map	File Transmission	File format	Hurricane Inundation DXF Map	File Transmission	File format	Hurricane Inundation DXF Map
File format	Tsunami DXF Map	File Transn	File format	Tsunami DXF Map	File Transmission	File format	Tsunami DXF Map	File Transmission	File format	Tsunami DXF Map	File Transmission	File format	Tsunami DXF Map
File format	Tsunami SHP Map	File Transn	File format	Tsunami SHP Map	File Transmission	File format	Tsunami SHP Map	File Transmission	File format	Tsunami SHP Map	File Transmission	File format	Tsunami SHP Map
File format	Advertisement (if permitted)		File format	Advertisement (if permitted)		File format	Advertisement (if permitted)		File format	Advertisement (if permitted)		File format	Advertisement (if permitted)
File format	Advertisement Selected		File format	Advertisement Selected		File format	Advertisement Selected		File format	Advertisement Selected		File format	Advertisement Selected
File format	CAP Broadcast	File Transn	File format	CAP Broadcast	File Transmission	File format	CAP Broadcast	File Transmission	File format	CAP Broadcast	File Transmission	File format	CAP Broadcast

File format	DXF file, CAD or map	File Transn	File format	DXF file, CAD or map	File Transmission	File format	DXF file, CAD or map	File Transmission	File format	DXF file, CAD or map	File Transmission	File format	DXF file, CAD or map
File format	EDXL-DE file	File Transn	File format	EDXL-DE file	File Transmission	File format	EDXL-DE file	File Transmission	File format	EDXL-DE file	File Transmission	File format	EDXL-DE file
File format	EDXL-DE file, DTV only	File Transn	File format	EDXL-DE file, DTV only	File Transmission	File format	EDXL-DE file, DTV only	File Transmission	File format	EDXL-DE file, DTV only	File Transmission	File format	EDXL-DE file, DTV only
File format	Geographic Information SHP file	File Transn	File format	Geographic Information SHP file	File Transmission	File format	Geographic Information SHP file	File Transmission	File format	Geographic Information SHP file	File Transmission	File format	Geographic Information SHP file
File format	IEEE 1512	File Transn	File format	IEEE 1512	File Transmission	File format	IEEE 1512	File Transmission	File format	IEEE 1512	File Transmission	File format	IEEE 1512
File format	IEEE 1512 in EDXL-DE	File Transn	File format	IEEE 1512 in EDXL-DE	File Transmission	File format	IEEE 1512 in EDXL-DE	File Transmission	File format	IEEE 1512 in EDXL-DE	File Transmission	File format	IEEE 1512 in EDXL-DE
File format	Intelligent Highway Sign		File format	Intelligent Highway Sign		File format	Intelligent Highway Sign		File format	Intelligent Highway Sign		File format	Intelligent Highway Sign
File format	JPG file	File Transn	File format	JPG file	File Transmission	File format	JPG file	File Transmission	File format	JPG file	File Transmission	File format	JPG file
File format	MPEG-2 file (+mono audio)	File Transn	File format	MPEG-2 file (+mono audio)	File Transmission	File format	MPEG-2 file (+mono audio)	File Transmission	File format	MPEG-2 file (+mono audio)	File Transmission	File format	MPEG-2 file (+mono audio)

File format	MPEG-4 file (+mono audio)	File Transn	File format	MPEG-4 file (+mono audio)	File Transmission	File format	MPEG-4 file (+mono audio)	File Transmission	File format	MPEG-4 file (+mono audio)	File Transmission	File format	MPEG-4 file (+mono audio)
File format	MPEG-4+HEVC	File Transn	File format	MPEG-4+HEVC	File Transmission	File format	MPEG-4+HEVC	File Transmission	File format	MPEG-4+HEVC	File Transmission	File format	MPEG-4+HEVC
File format	Open Document Presentation	odp File Tr	File format	Open Document Presentation	odp File Transmission	File format	Open Document Presentation	odp File Transmission	File format	Open Document Presentation	odp File Transmission	File format	Open Document Presentation
File format	Open Document Text	odf File Tra	File format	Open Document Text	odf File Transmission	File format	Open Document Text	odf File Transmission	File format	Open Document Text	odf File Transmission	File format	Open Document Text
File format	Open Document Spreadsheet	ods File Tra	File format	Open Document Spreadsheet	ods File Transmission	File format	Open Document Spreadsheet	ods File Transmission	File format	Open Document Spreadsheet	ods File Transmission	File format	Open Document Spreadsheet
File format	Open Document Graphics	odg File Tr	File format	Open Document Graphics	odg File Transmission	File format	Open Document Graphics	odg File Transmission	File format	Open Document Graphics	odg File Transmission	File format	Open Document Graphics
File format	Other		File format	Other		File format	Other		File format	Other		File format	Other
File format	Other, urgent		File format	Other, urgent		File format	Other, urgent		File format	Other, urgent		File format	Other, urgent

File format	PDF	no macros or web active	File format	PDF	no macros or web active	File format	PDF	no macros or web active	File format	PDF	no macros or web active	File format	PDF
File format	Program	Program m	File format	Program	Program metadata	File format	Program	Program metadata	File format	Program	Program metadata	File format	Program
File format	Q codes ICAO/MMS/ITU-R	Queries or	File format	Q codes ICAO/MMS/ITU-R	Queries or notes	File format	Q codes ICAO/MMS/ITU-R	Queries or notes	File format	Q codes ICAO/MMS/ITU-R	Queries or notes	File format	Q codes ICAO/MMS/ITU-R
File format	Rich Text, RTF	File Transn	File format	Rich Text, RTF	File Transmission	File format	Rich Text, RTF	File Transmission	File format	Rich Text, RTF	File Transmission	File format	Rich Text, RTF
File format	Tactical Situation Object, TSO	File Transn	File format	Tactical Situation Object, TSO	File Transmission	File format	Tactical Situation Object, TSO	File Transmission	File format	Tactical Situation Object, TSO	File Transmission	File format	Tactical Situation Object, TSO
File format	TSO in EDXL-DE	File Transn	File format	TSO in EDXL-DE	File Transmission	File format	TSO in EDXL-DE	File Transmission	File format	TSO in EDXL-DE	File Transmission	File format	TSO in EDXL-DE
File format	Transmitter Backup On		File format	Transmitter Backup On		File format	Transmitter Backup On		File format	Transmitter Backup On		File format	Transmitter Backup On
File format	Transmitter Carrier Off		File format	Transmitter Carrier Off		File format	Transmitter Carrier Off		File format	Transmitter Carrier Off		File format	Transmitter Carrier Off

File format	Transmitter Carrier On		File format	Transmitter Carrier On		File format			File format	Transmitter Carrier On		File format			File format	Transmitter Carrier On		File format	Transmitter Carrier On
File format	Transmitter Primary On		File format	Transmitter Primary On		File format			File format	Transmitter Primary On		File format			File format	Transmitter Primary On		File format	Transmitter Primary On
File format	Transmitter Status Query		File format	Transmitter Status Query		File format			File format	Transmitter Status Query		File format			File format	Transmitter Status Query		File format	Transmitter Status Query
File format	Transmitter Status Response		File format	Transmitter Status Response		File format			File format	Transmitter Status Response		File format			File format	Transmitter Status Response		File format	Transmitter Status Response
File format	Text, TXT file (also RTF)		File Transn	File format	Text, TXT file (also RTF)	File Transmission		File format	Text, TXT file (also RTF)	File Transmission		File format	Text, TXT file (also RTF)	File Transmission		File format	Text, TXT file (also RTF)
File format	Video/Graphics Language 1		File Transn	File format	Video/Graphics Language 1	File Transmission		File format	Video/Graphics Language 1	File Transmission		File format	Video/Graphics Language 1	File Transmission		File format	Video/Graphics Language 1
File format	Video/Graphics Language 2		File Transn	File format	Video/Graphics Language 2	File Transmission		File format	Video/Graphics Language 2	File Transmission		File format	Video/Graphics Language 2	File Transmission		File format	Video/Graphics Language 2
File format	Video/Graphics Language 3		File Transn	File format	Video/Graphics Language 3	File Transmission		File format	Video/Graphics Language 3	File Transmission		File format	Video/Graphics Language 3	File Transmission		File format	Video/Graphics Language 3

File format	Video/Graphics Language 4	File Transn	File format	Video/Graphics Language 4	File Transmission	File format	Video/Graphics Language 4	File Transmission	File format	Video/Graphics Language 4	File Transmission	File format	Video/Graphics Language 4
File format	Video Language *mn*	File Transn	File format	Video Language *mn*	File Transmission	File format	Video Language *mn*	File Transmission	File format	Video Language *mn*	File Transmission	File format	Video Language mn
File format	WAV file	File Transn	File format	WAV file	File Transmission	File format	WAV file	File Transmission	File format	WAV file	File Transmission	File format	WAV file
File format	Intel Hex	File Transn	File format	Intel Hex	File Transmission	File format	Intel Hex	File Transmission	File format	Intel Hex	File Transmission	File format	Intel Hex

Nthawi yayitali	Gwiritsani Ntchito	Hausa, Niger, Nigeria. Google Translate Only. Tsarin lokaci mai tsawo	Nisan lokaci	Yi amfani da	Malagasy. Madagascar. Bing translate. Mivelatra ny teny Hoe	Teny Hoe tery	Ampiasao ho An'ny	Persian, Farsi, Dari Bing translate مدت وسیع	مدت محدود	برای استفاده از	Yoruba. Google Translate Only. Akoko Ipele	Akokọ ipari	Lo Fun
File Transmission	File format	Number Codes Flood Map DXF File	File Transmission	File format	Number Codes Flood Map DXF File	File Transmission	File format	Number Codes Flood Map DXF File	File Transmission	File format	Number Codes Flood Map DXF File	File Transmission	File format

File Transmission	File format	Flood Map SHP File	File Transmission	File format	Flood Map SHP File	File Transmission	File format	Flood Map SHP File	File Transmission	File format	Flood Map SHP File	File Transmission	File format
File Transmission	File format	Hurricane Inundation SHP Map	File Transmission	File format	Hurricane Inundation SHP Map	File Transmission	File format	Hurricane Inundation SHP Map	File Transmission	File format	Hurricane Inundation SHP Map	File Transmission	File format
File Transmission	File format	Hurricane Inundation DXF Map	File Transmission	File format	Hurricane Inundation DXF Map	File Transmission	File format	Hurricane Inundation DXF Map	File Transmission	File format	Hurricane Inundation DXF Map	File Transmission	File format
File Transmission	File format	Tsunami DXF Map	File Transmission	File format	Tsunami DXF Map	File Transmission	File format	Tsunami DXF Map	File Transmission	File format	Tsunami DXF Map	File Transmission	File format
File Transmission	File format	Tsunami SHP Map	File Transmission	File format	Tsunami SHP Map	File Transmission	File format	Tsunami SHP Map	File Transmission	File format	Tsunami SHP Map	File Transmission	File format
	File format	Advertisement (if permitted)		File format	Advertisement (if permitted)		File format	Advertisement (if permitted)		File format	Advertisement (if permitted)		File format
	File format	Advertisement Selected		File format	Advertisement Selected		File format	Advertisement Selected		File format	Advertisement Selected		File format
File Transmission	File format	CAP Broadcast	File Transmission	File format	CAP Broadcast	File Transmission	File format	CAP Broadcast	File Transmission	File format	CAP Broadcast	File Transmission	File format

File Transmission	File format	DXF file, CAD or map	File Transmission	File format	DXF file, CAD or map	File Transmission	File format	DXF file, CAD or map	File Transmission	File format	DXF file, CAD or map	File Transmission	File format
File Transmission	File format	EDXL-DE file	File Transmission	File format	EDXL-DE file	File Transmission	File format	EDXL-DE file	File Transmission	File format	EDXL-DE file	File Transmission	File format
File Transmission	File format	EDXL-DE file, DTV only	File Transmission	File format	EDXL-DE file, DTV only	File Transmission	File format	EDXL-DE file, DTV only	File Transmission	File format	EDXL-DE file, DTV only	File Transmission	File format
File Transmission	File format	Geographic Information SHP file	File Transmission	File format	Geographic Information SHP file	File Transmission	File format	Geographic Information SHP file	File Transmission	File format	Geographic Information SHP file	File Transmission	File format
File Transmission	File format	IEEE 1512	File Transmission	File format	IEEE 1512	File Transmission	File format	IEEE 1512	File Transmission	File format	IEEE 1512	File Transmission	File format
File Transmission	File format	IEEE 1512 in EDXL-DE	File Transmission	File format	IEEE 1512 in EDXL-DE	File Transmission	File format	IEEE 1512 in EDXL-DE	File Transmission	File format	IEEE 1512 in EDXL-DE	File Transmission	File format
	File format	Intelligent Highway Sign		File format	Intelligent Highway Sign		File format	Intelligent Highway Sign		File format	Intelligent Highway Sign		File format
File Transmission	File format	JPG file	File Transmission	File format	JPG file	File Transmission	File format	JPG file	File Transmission	File format	JPG file	File Transmission	File format
File Transmission	File format	MPEG-2 file (+mono audio)	File Transmission	File format	MPEG-2 file (+mono audio)	File Transmission	File format	MPEG-2 file (+mono audio)	File Transmission	File format	MPEG-2 file (+mono audio)	File Transmission	File format

File Transmission	File format	MPEG-4 file (+mono audio)	File Transmission	File format	MPEG-4 file (+mono audio)	File Transmission	File format	MPEG-4 file (+mono audio)	File Transmission	File format	MPEG-4 file (+mono audio)	File Transmission	File format
File Transmission	File format	MPEG-4+HEVC	File Transmission	File format	MPEG-4+HEVC	File Transmission	File format	MPEG-4+HEVC	File Transmission	File format	MPEG-4+HEVC	File Transmission	File format
odp File Transmission	File format	Open Document Presentation	odp File Transmission	File format	Open Document Presentation	odp File Transmission	File format	Open Document Presentation	odp File Transmission	File format	Open Document Presentation	odp File Transmission	File format
odf File Transmission	File format	Open Document Text	odf File Transmission	File format	Open Document Text	odf File Transmission	File format	Open Document Text	odf File Transmission	File format	Open Document Text	odf File Transmission	File format
ods File Transmission	File format	Open Document Spreadsheet	ods File Transmission	File format	Open Document Spreadsheet	ods File Transmission	File format	Open Document Spreadsheet	ods File Transmission	File format	Open Document Spreadsheet	ods File Transmission	File format
odg File Transmission	File format	Open Document Graphics	odg File Transmission	File format	Open Document Graphics	odg File Transmission	File format	Open Document Graphics	odg File Transmission	File format	Open Document Graphics	odg File Transmission	File format
	File format	Other		File format	Other		File format	Other		File format	Other		File format
	File format	Other, urgent		File format	Other, urgent		File format	Other, urgent		File format	Other, urgent		File format

no macros or web active	File format	PDF	no macros or web active	File format	PDF	no macros or web active	File format	PDF	no macros or web active	File format	PDF	no macros or web active	File format
Program metadata	File format	Program	Program metadata	File format	Program	Program metadata	File format	Program	Program metadata	File format	Program	Program metadata	File format
Queries or notes	File format	Q codes ICAO/MMS/ITU-R	Queries or notes	File format	Q codes ICAO/MMS/ITU-R	Queries or notes	File format	Q codes ICAO/MMS/ITU-R	Queries or notes	File format	Q codes ICAO/MMS/ITU-R	Queries or notes	File format
File Transmission	File format	Rich Text, RTF	File Transmission	File format	Rich Text, RTF	File Transmission	File format	Rich Text, RTF	File Transmission	File format	Rich Text, RTF	File Transmission	File format
File Transmission	File format	Tactical Situation Object, TSO	File Transmission	File format	Tactical Situation Object, TSO	File Transmission	File format	Tactical Situation Object, TSO	File Transmission	File format	Tactical Situation Object, TSO	File Transmission	File format
File Transmission	File format	TSO in EDXL-DE	File Transmission	File format	TSO in EDXL-DE	File Transmission	File format	TSO in EDXL-DE	File Transmission	File format	TSO in EDXL-DE	File Transmission	File format
	File format	Transmitter Backup On		File format	Transmitter Backup On		File format	Transmitter Backup On		File format	Transmitter Backup On		File format
	File format	Transmitter Carrier Off		File format	Transmitter Carrier Off		File format	Transmitter Carrier Off		File format	Transmitter Carrier Off		File format

	File format	Transmitter Carrier On		File format	Transmitter Carrier On		File format	Transmitter Carrier On		File format	Transmitter Carrier On		File format
	File format	Transmitter Primary On		File format	Transmitter Primary On		File format	Transmitter Primary On		File format	Transmitter Primary On		File format
	File format	Transmitter Status Query		File format	Transmitter Status Query		File format	Transmitter Status Query		File format	Transmitter Status Query		File format
	File format	Transmitter Status Response		File format	Transmitter Status Response		File format	Transmitter Status Response		File format	Transmitter Status Response		File format
File Transmission	File format	Text, TXT file (also RTF)	File Transmission	File format	Text, TXT file (also RTF)	File Transmission	File format	Text, TXT file (also RTF)	File Transmission	File format	Text, TXT file (also RTF)	File Transmission	File format
File Transmission	File format	Video/Graphics Language 1	File Transmission	File format	Video/Graphics Language 1	File Transmission	File format	Video/Graphics Language 1	File Transmission	File format	Video/Graphics Language 1	File Transmission	File format
File Transmission	File format	Video/Graphics Language 2	File Transmission	File format	Video/Graphics Language 2	File Transmission	File format	Video/Graphics Language 2	File Transmission	File format	Video/Graphics Language 2	File Transmission	File format
File Transmission	File format	Video/Graphics Language 3	File Transmission	File format	Video/Graphics Language 3	File Transmission	File format	Video/Graphics Language 3	File Transmission	File format	Video/Graphics Language 3	File Transmission	File format

File Transmission	File format	Video/Graphics Language 4	File Transmission	File format	Video/Graphics Language 4	File Transmission	File format	Video/Graphics Language 4	File Transmission	File format	Video/Graphics Language 4	File Transmission	File format
File Transmission	File format	Video Language mn	File Transmission	File format	Video Language mn	File Transmission	File format	Video Language *mn*	File Transmission	File format	Video Language *mn*	File Transmission	File format
File Transmission	File format	WAV file	File Transmission	File format	WAV file	File Transmission	File format	WAV file	File Transmission	File format	WAV file	File Transmission	File format
File Transmission	File format	Intel Hex	File Transmission	File format	Intel Hex	File Transmission	File format	Intel Hex	File Transmission	File format	Intel Hex	File Transmission	File format

Malayalam. India. Google Translate Only. ബ്രോഡ് ടേം	ഇടുങ്ങിയ ടേം	ഉപയോഗിക്കൂ	Bengali. India. Google Translate Only. ব্রড টার্ম	সংকীর্ণ শব্দ	জন্য ব্যবহার করুন	Gujarati. India. Google Translate Only. બ્રોડ ટર્મ	સંક્ષિપ્ત શબ્દ	માટે ઉપયોગ કરો	Kannada. India. Bing Translate. ಬ್ರಾಡ್ ಟರ್ಮ್	ಕಿರಿದಾದ ಪದ	ಇದಕ್ಕಾಗಿ ಬಳಸಿ	Marathi. India. Google Translate Only. ब्रॉड टर्म	संकीर्ण टर्म
Number Codes Flood Map DXF File	File Transmission	File format	Number Codes Flood Map DXF File	File Transmission	File format	Number Codes Flood Map DXF File	File Transmission	File format	Number Codes Flood Map DXF File	File Transmission	File format	Number Codes Flood Map DXF File	File Transmission

Flood Map SHP File Hurricane	File Transmission	File format	Flood Map SHP File Hurricane	File Transmission	File format	Flood Map SHP File Hurricane	File Transmission	File format	Flood Map SHP File Hurricane	File Transmission	File format	Flood Map SHP File Hurricane	File Transmission	
Inundation SHP Map Hurricane	File Transmission	File format	Inundation SHP Map Hurricane	File Transmission	File format	Inundation SHP Map Hurricane	File Transmission	File format	Inundation SHP Map Hurricane	File Transmission	File format	Inundation SHP Map Hurricane	File Transmission	
Inundation DXF Map	File Transmission	File format	Inundation DXF Map	File Transmission	File format	Inundation DXF Map	File Transmission	File format	Inundation DXF Map	File Transmission	File format	Inundation DXF Map	File Transmission	
Tsunami DXF Map	File Transmission	File format	Tsunami DXF Map	File Transmission	File format	Tsunami DXF Map	File Transmission	File format	Tsunami DXF Map	File Transmission	File format	Tsunami DXF Map	File Transmission	
Tsunami SHP Map	File Transmission	File format	Tsunami SHP Map	File Transmission	File format	Tsunami SHP Map	File Transmission	File format	Tsunami SHP Map	File Transmission	File format	Tsunami SHP Map	File Transmission	
Advertisement (if permitted)		File format	Advertisement (if permitted)		File format	Advertisement (if permitted)		File format	Advertisement (if permitted)		File format	Advertisement (if permitted)		
Advertisement Selected		File format	Advertisement Selected		File format	Advertisement Selected		File format	Advertisement Selected		File format	Advertisement Selected		
CAP Broadcast	File Transmission	File format	CAP Broadcast	File Transmission	File format	CAP Broadcast	File Transmission	File format	CAP Broadcast	File Transmission	File format	CAP Broadcast	File Transmission	

DXF file, CAD or map	File Transmission	File format	DXF file, CAD or map	File Transmission	File format	DXF file, CAD or map	File Transmission	File format	DXF file, CAD or map	File Transmission	File format	DXF file, CAD or map	File Transmission	
EDXL-DE file	File Transmission	File format	EDXL-DE file	File Transmission	File format	EDXL-DE file	File Transmission	File format	EDXL-DE file	File Transmission	File format	EDXL-DE file	File Transmission	
EDXL-DE file, DTV only	File Transmission	File format	EDXL-DE file, DTV only	File Transmission	File format	EDXL-DE file, DTV only	File Transmission	File format	EDXL-DE file, DTV only	File Transmission	File format	EDXL-DE file, DTV only	File Transmission	
Geographic Information SHP file	File Transmission	File format	Geographic Information SHP file	File Transmission	File format	Geographic Information SHP file	File Transmission	File format	Geographic Information SHP file	File Transmission	File format	Geographic Information SHP file	File Transmission	
IEEE 1512	File Transmission	File format	IEEE 1512	File Transmission	File format	IEEE 1512	File Transmission	File format	IEEE 1512	File Transmission	File format	IEEE 1512	File Transmission	
IEEE 1512 in EDXL-DE	File Transmission	File format	IEEE 1512 in EDXL-DE	File Transmission	File format	IEEE 1512 in EDXL-DE	File Transmission	File format	IEEE 1512 in EDXL-DE	File Transmission	File format	IEEE 1512 in EDXL-DE	File Transmission	
Intelligent Highway Sign		File format	Intelligent Highway Sign		File format	Intelligent Highway Sign		File format	Intelligent Highway Sign		File format	Intelligent Highway Sign		
JPG file	File Transmission	File format	JPG file	File Transmission	File format	JPG file	File Transmission	File format	JPG file	File Transmission	File format	JPG file	File Transmission	
MPEG-2 file (+mono audio)	File Transmission	File format	MPEG-2 file (+mono audio)	File Transmission	File format	MPEG-2 file (+mono audio)	File Transmission	File format	MPEG-2 file (+mono audio)	File Transmission	File format	MPEG-2 file (+mono audio)	File Transmission	

MPEG-4 file (+mono audio)	File Transmission	File format	MPEG-4 file (+mono audio)	File Transmission	File format	MPEG-4 file (+mono audio)	File Transmission	File format	MPEG-4 file (+mono audio)	File Transmission	File format	MPEG-4 file (+mono audio)	File Transmission	
MPEG-4+HEVC	File Transmission	File format	MPEG-4+HEVC	File Transmission	File format	MPEG-4+HEVC	File Transmission	File format	MPEG-4+HEVC	File Transmission	File format	MPEG-4+HEVC	File Transmission	
Open Document Presentation	odp File Transmission	File format	Open Document Presentation	odp File Transmission	File format	Open Document Presentation	odp File Transmission	File format	Open Document Presentation	odp File Transmission	File format	Open Document Presentation	odp File Transmission	
Open Document Text	odf File Transmission	File format	Open Document Text	odf File Transmission	File format	Open Document Text	odf File Transmission	File format	Open Document Text	odf File Transmission	File format	Open Document Text	odf File Transmission	
Open Document Spreadsheet	ods File Transmission	File format	Open Document Spreadsheet	ods File Transmission	File format	Open Document Spreadsheet	ods File Transmission	File format	Open Document Spreadsheet	ods File Transmission	File format	Open Document Spreadsheet	ods File Transmission	
Open Document Graphics	odg File Transmission	File format	Open Document Graphics	odg File Transmission	File format	Open Document Graphics	odg File Transmission	File format	Open Document Graphics	odg File Transmission	File format	Open Document Graphics	odg File Transmission	
Other		File format	Other		File format	Other		File format	Other		File format	Other		
Other, urgent		File format	Other, urgent		File format	Other, urgent		File format	Other, urgent		File format	Other, urgent		

PDF	no macros or web active	File format	PDF	no macros or web active	File format	PDF	no macros or web active	File format	PDF	no macros or web active	File format	PDF	no macros or web active	
Program	Program metadata	File format	Program	Program metadata	File format	Program	Program metadata	File format	Program	Program metadata	File format	Program	Program metadata	
Q codes ICAO/MMS/ITU-R	Queries or notes	File format	Q codes ICAO/MMS/ITU-R	Queries or notes	File format	Q codes ICAO/MMS/ITU-R	Queries or notes	File format	Q codes ICAO/MMS/ITU-R	Queries or notes	File format	Q codes ICAO/MMS/ITU-R	Queries or notes	
Rich Text, RTF	File Transmission	File format	Rich Text, RTF	File Transmission	File format	Rich Text, RTF	File Transmission	File format	Rich Text, RTF	File Transmission	File format	Rich Text, RTF	File Transmission	
Tactical Situation Object, TSO	File Transmission	File format	Tactical Situation Object, TSO	File Transmission	File format	Tactical Situation Object, TSO	File Transmission	File format	Tactical Situation Object, TSO	File Transmission	File format	Tactical Situation Object, TSO	File Transmission	
TSO in EDXL-DE	File Transmission	File format	TSO in EDXL-DE	File Transmission	File format	TSO in EDXL-DE	File Transmission	File format	TSO in EDXL-DE	File Transmission	File format	TSO in EDXL-DE	File Transmission	
Transmitter Backup On		File format	Transmitter Backup On		File format	Transmitter Backup On		File format	Transmitter Backup On		File format	Transmitter Backup On		
Transmitter Carrier Off		File format	Transmitter Carrier Off		File format	Transmitter Carrier Off		File format	Transmitter Carrier Off		File format	Transmitter Carrier Off		

Transmitter Carrier On		File format	Transmitter Carrier On		File format	Transmitter Carrier On		File format	Transmitter Carrier On		File format	Transmitter Carrier On		
Transmitter Primary On		File format	Transmitter Primary On		File format	Transmitter Primary On		File format	Transmitter Primary On		File format	Transmitter Primary On		
Transmitter Status Query		File format	Transmitter Status Query		File format	Transmitter Status Query		File format	Transmitter Status Query		File format	Transmitter Status Query		
Transmitter Status Response		File format	Transmitter Status Response		File format	Transmitter Status Response		File format	Transmitter Status Response		File format	Transmitter Status Response		
Text, TXT file (also RTF)	File Transmission	File format	Text, TXT file (also RTF)	File Transmission	File format	Text, TXT file (also RTF)	File Transmission	File format	Text, TXT file (also RTF)	File Transmission	File format	Text, TXT file (also RTF)	File Transmission	
Video/Graphics Language 1	File Transmission	File format	Video/Graphics Language 1	File Transmission	File format	Video/Graphics Language 1	File Transmission	File format	Video/Graphics Language 1	File Transmission	File format	Video/Graphics Language 1	File Transmission	
Video/Graphics Language 2	File Transmission	File format	Video/Graphics Language 2	File Transmission	File format	Video/Graphics Language 2	File Transmission	File format	Video/Graphics Language 2	File Transmission	File format	Video/Graphics Language 2	File Transmission	
Video/Graphics Language 3	File Transmission	File format	Video/Graphics Language 3	File Transmission	File format	Video/Graphics Language 3	File Transmission	File format	Video/Graphics Language 3	File Transmission	File format	Video/Graphics Language 3	File Transmission	

Video/Graphics Language 4	File Transmission	File format	Video/Graphics Language 4	File Transmission	File format	Video/Graphics Language 4	File Transmission	File format	Video/Graphics Language 4	File Transmission	File format	Video/Graphics Language 4	File Transmission	
Video Language *mn*	File Transmission	File format	Video Language *mn*	File Transmission	File format	Video Language *mn*	File Transmission	File format	Video Language *mn*	File Transmission	File format	Video Language *mn*	File Transmission	
WAV file	File Transmission	File format	WAV file	File Transmission	File format	WAV file	File Transmission	File format	WAV file	File Transmission	File format	WAV file	File Transmission	
Intel Hex	File Transmission	File format	Intel Hex	File Transmission	File format	Intel Hex	File Transmission	File format	Intel Hex	File Transmission	File format	Intel Hex	File Transmission	

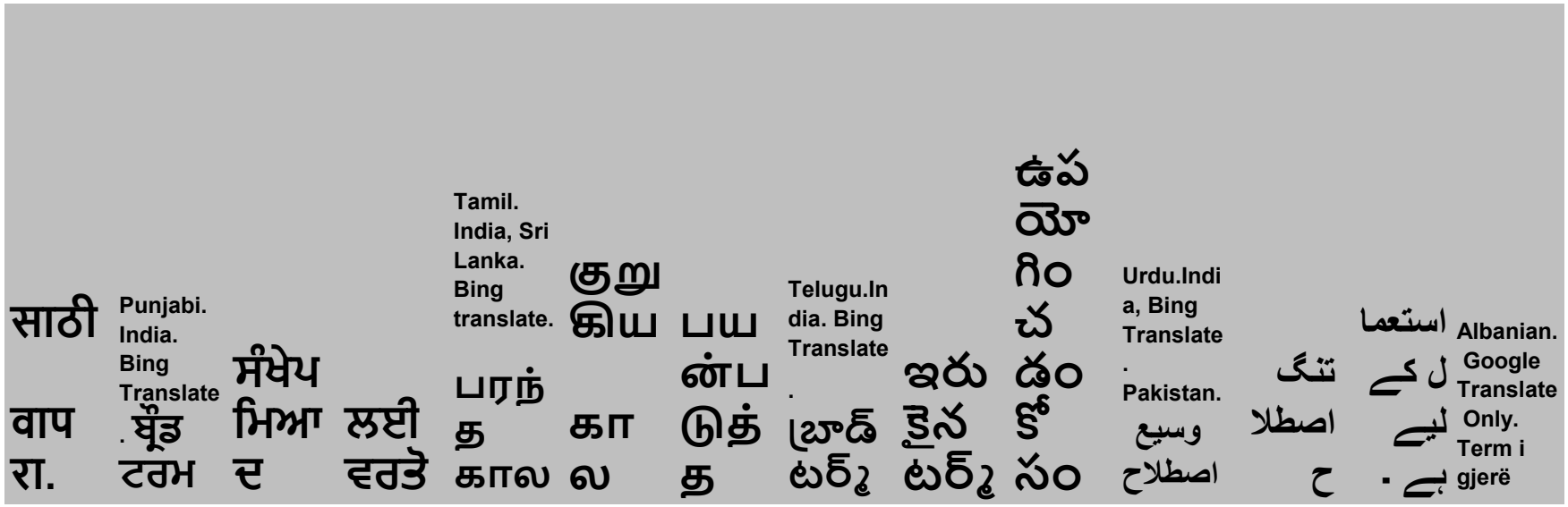

File format

Number Codes

File format

File format

Flood Map DXF File

File Transmission

File format

File format

Number Codes

File format

File format

Flood Map DXF File

File Transmission

File format

File format

Number Codes

File format

File format

Flood Map DXF File

File Transmission

File format

File format

Number Codes

File format

File format

Flood Map DXF File

File Transmission

File format

File format

Number Codes

File format

File format

Flood Map DXF File

File Transmission

File format

File format	Flood Map SHP File	File Transmission	File format	Flood Map SHP File	File Transmission	File format	Flood Map SHP File	File Transmission	File format	Flood Map SHP File	File Transmission	File format	Flood Map SHP File		
	Hurricane			Hurricane			Hurricane			Hurricane			Hurricane		
File format	Inundation SHP Map Hurricane	File Transmission	File format	Inundation SHP Map Hurricane	File Transmission	File format	Inundation SHP Map Hurricane	File Transmission	File format	Inundation SHP Map Hurricane	File Transmission	File format	Inundation SHP Map Hurricane		
File format	Inundation DXF Map	File Transmission	File format	Inundation DXF Map	File Transmission	File format	Inundation DXF Map	File Transmission	File format	Inundation DXF Map	File Transmission	File format	Inundation DXF Map		
File format	Tsunami DXF Map	File Transmission	File format	Tsunami DXF Map	File Transmission	File format	Tsunami DXF Map	File Transmission	File format	Tsunami DXF Map	File Transmission	File format	Tsunami DXF Map		
File format	Tsunami SHP Map	File Transmission	File format	Tsunami SHP Map	File Transmission	File format	Tsunami SHP Map	File Transmission	File format	Tsunami SHP Map	File Transmission	File format	Tsunami SHP Map		
File format	Advertisement (if permitted)		File format	Advertisement (if permitted)		File format	Advertisement (if permitted)		File format	Advertisement (if permitted)		File format	Advertisement (if permitted)		
File format	Advertisement Selected		File format	Advertisement Selected		File format	Advertisement Selected		File format	Advertisement Selected		File format	Advertisement Selected		
File format	CAP Broadcast	File Transmission	File format	CAP Broadcast	File Transmission	File format	CAP Broadcast	File Transmission	File format	CAP Broadcast	File Transmission	File format	CAP Broadcast		

File format	DXF file, CAD or map	File Transmission	File format	DXF file, CAD or map	File Transmission	File format	DXF file, CAD or map	File Transmission	File format	DXF file, CAD or map	File Transmission	File format	DXF file, CAD or map
File format	EDXL-DE file	File Transmission	File format	EDXL-DE file	File Transmission	File format	EDXL-DE file	File Transmission	File format	EDXL-DE file	File Transmission	File format	EDXL-DE file
File format	EDXL-DE file, DTV only	File Transmission	File format	EDXL-DE file, DTV only	File Transmission	File format	EDXL-DE file, DTV only	File Transmission	File format	EDXL-DE file, DTV only	File Transmission	File format	EDXL-DE file, DTV only
File format	Geographic Information SHP file	File Transmission	File format	Geographic Information SHP file	File Transmission	File format	Geographic Information SHP file	File Transmission	File format	Geographic Information SHP file	File Transmission	File format	Geographic Information SHP file
File format	IEEE 1512	File Transmission	File format	IEEE 1512	File Transmission	File format	IEEE 1512	File Transmission	File format	IEEE 1512	File Transmission	File format	IEEE 1512
File format	IEEE 1512 in EDXL-DE	File Transmission	File format	IEEE 1512 in EDXL-DE	File Transmission	File format	IEEE 1512 in EDXL-DE	File Transmission	File format	IEEE 1512 in EDXL-DE	File Transmission	File format	IEEE 1512 in EDXL-DE
File format	Intelligent Highway Sign		File format	Intelligent Highway Sign		File format	Intelligent Highway Sign		File format	Intelligent Highway Sign		File format	Intelligent Highway Sign
File format	JPG file	File Transmission	File format	JPG file	File Transmission	File format	JPG file	File Transmission	File format	JPG file	File Transmission	File format	JPG file
File format	MPEG-2 file (+mono audio)	File Transmission	File format	MPEG-2 file (+mono audio)	File Transmission	File format	MPEG-2 file (+mono audio)	File Transmission	File format	MPEG-2 file (+mono audio)	File Transmission	File format	MPEG-2 file (+mono audio)

File format	MPEG-4 file (+mono audio)	File Transmission	File format	MPEG-4 file (+mono audio)	File Transmission	File format	MPEG-4 file (+mono audio)	File Transmission	File format	MPEG-4 file (+mono audio)	File Transmission	File format	MPEG-4 file (+mono audio)
File format	MPEG-4+HEVC	File Transmission	File format	MPEG-4+HEVC	File Transmission	File format	MPEG-4+HEVC	File Transmission	File format	MPEG-4+HEVC	File Transmission	File format	MPEG-4+HEVC
File format	Open Document Presentation	odp File Transmission	File format	Open Document Presentation	odp File Transmission	File format	Open Document Presentation	odp File Transmission	File format	Open Document Presentation	odp File Transmission	File format	Open Document Presentation
File format	Open Document Text	odf File Transmission	File format	Open Document Text	odf File Transmission	File format	Open Document Text	odf File Transmission	File format	Open Document Text	odf File Transmission	File format	Open Document Text
File format	Open Document Spreadsheet	ods File Transmission	File format	Open Document Spreadsheet	ods File Transmission	File format	Open Document Spreadsheet	ods File Transmission	File format	Open Document Spreadsheet	ods File Transmission	File format	Open Document Spreadsheet
File format	Open Document Graphics	odg File Transmission	File format	Open Document Graphics	odg File Transmission	File format	Open Document Graphics	odg File Transmission	File format	Open Document Graphics	odg File Transmission	File format	Open Document Graphics
File format	Other		File format	Other		File format	Other		File format	Other		File format	Other
File format	Other, urgent		File format	Other, urgent		File format	Other, urgent		File format	Other, urgent		File format	Other, urgent

File format	PDF	no macros or web active	File format	PDF	no macros or web active	File format	PDF	no macros or web active	File format	PDF	no macros or web active	File format	PDF
File format	Program	Program metadata	File format	Program	Program metadata	File format	Program	Program metadata	File format	Program	Program metadata	File format	Program
File format	Q codes ICAO/MMS/ITU-R	Queries or notes	File format	Q codes ICAO/MMS/ITU-R	Queries or notes	File format	Q codes ICAO/MMS/ITU-R	Queries or notes	File format	Q codes ICAO/MMS/ITU-R	Queries or notes	File format	Q codes ICAO/MMS/ITU-R
File format	Rich Text, RTF	File Transmission	File format	Rich Text, RTF	File Transmission	File format	Rich Text, RTF	File Transmission	File format	Rich Text, RTF	File Transmission	File format	Rich Text, RTF
File format	Tactical Situation Object, TSO	File Transmission	File format	Tactical Situation Object, TSO	File Transmission	File format	Tactical Situation Object, TSO	File Transmission	File format	Tactical Situation Object, TSO	File Transmission	File format	Tactical Situation Object, TSO
File format	TSO in EDXL-DE	File Transmission	File format	TSO in EDXL-DE	File Transmission	File format	TSO in EDXL-DE	File Transmission	File format	TSO in EDXL-DE	File Transmission	File format	TSO in EDXL-DE
File format	Transmitter Backup On		File format	Transmitter Backup On		File format	Transmitter Backup On		File format	Transmitter Backup On		File format	Transmitter Backup On
File format	Transmitter Carrier Off		File format	Transmitter Carrier Off		File format	Transmitter Carrier Off		File format	Transmitter Carrier Off		File format	Transmitter Carrier Off

File format	Transmitter Carrier On		File format	Transmitter Carrier On		File format	Transmitter Carrier On		File format	Transmitter Carrier On		File format	Transmitter Carrier On	
File format	Transmitter Primary On		File format	Transmitter Primary On		File format	Transmitter Primary On		File format	Transmitter Primary On		File format	Transmitter Primary On	
File format	Transmitter Status Query		File format	Transmitter Status Query		File format	Transmitter Status Query		File format	Transmitter Status Query		File format	Transmitter Status Query	
File format	Transmitter Status Response		File format	Transmitter Status Response		File format	Transmitter Status Response		File format	Transmitter Status Response		File format	Transmitter Status Response	
File format	Text, TXT file (also RTF)	File Transmission	File format	Text, TXT file (also RTF)	File Transmission	File format	Text, TXT file (also RTF)	File Transmission	File format	Text, TXT file (also RTF)	File Transmission	File format	Text, TXT file (also RTF)	
File format	Video/Graphics Language 1	File Transmission	File format	Video/Graphics Language 1	File Transmission	File format	Video/Graphics Language 1	File Transmission	File format	Video/Graphics Language 1	File Transmission	File format	Video/Graphics Language 1	
File format	Video/Graphics Language 2	File Transmission	File format	Video/Graphics Language 2	File Transmission	File format	Video/Graphics Language 2	File Transmission	File format	Video/Graphics Language 2	File Transmission	File format	Video/Graphics Language 2	
File format	Video/Graphics Language 3	File Transmission	File format	Video/Graphics Language 3	File Transmission	File format	Video/Graphics Language 3	File Transmission	File format	Video/Graphics Language 3	File Transmission	File format	Video/Graphics Language 3	

File format	Video/Graphics Language 4	File Transmission	File format	Video/Graphics Language 4	File Transmission	File format	Video/Graphics Language 4	File Transmission	File format	Video/Graphics Language 4	File Transmission	File format	Video/Graphics Language 4
File format	Video Language *mn*	File Transmission	File format	Video Language *mn*	File Transmission	File format	Video Language *mn*	File Transmission	File format	Video Language *mn*	File Transmission	File format	Video Language *mn*
File format	WAV file	File Transmission	File format	WAV file	File Transmission	File format	WAV file	File Transmission	File format	WAV file	File Transmission	File format	WAV file
File format	Intel Hex	File Transmission	File format	Intel Hex	File Transmission	File format	Intel Hex	File Transmission	File format	Intel Hex	File Transmission	File format	Intel Hex

Term i ngushtë	Përdore për.	Basque. Spain. Google Translate Only. Epealdi luzea	Epe luzea	Erabili For.	Catalan. France. Spain. Bing translate. Terme ampli	Terme estret	Utilitza per a	Cebuano. Philippines. Google Translate Only. Lapad nga Termino	Termidad sa Term.	Paggamit Kay.	Fijian. Bing Translate Only. Vosa rabailevu	Vosa qiqo.	Use For.
File Transmission	File format	Number Codes Flood Map DXF File	File Transmission	File format	Number Codes Flood Map DXF File	File Transmission	File format	Number Codes Flood Map DXF File	File Transmission	File format	Number Codes Flood Map DXF File	File Transmission	File format

File Transmission	File format	Flood Map SHP File	File Transmission	File format	Flood Map SHP File	File Transmission	File format	Flood Map SHP File	File Transmission	File format	Flood Map SHP File	File Transmission	File format
File Transmission	File format	Hurricane Inundation SHP Map	File Transmission	File format	Hurricane Inundation SHP Map	File Transmission	File format	Hurricane Inundation SHP Map	File Transmission	File format	Hurricane Inundation SHP Map	File Transmission	File format
File Transmission	File format	Hurricane Inundation DXF Map	File Transmission	File format	Hurricane Inundation DXF Map	File Transmission	File format	Hurricane Inundation DXF Map	File Transmission	File format	Hurricane Inundation DXF Map	File Transmission	File format
File Transmission	File format	Tsunami DXF Map	File Transmission	File format	Tsunami DXF Map	File Transmission	File format	Tsunami DXF Map	File Transmission	File format	Tsunami DXF Map	File Transmission	File format
File Transmission	File format	Tsunami SHP Map	File Transmission	File format	Tsunami SHP Map	File Transmission	File format	Tsunami SHP Map	File Transmission	File format	Tsunami SHP Map	File Transmission	File format
	File format	Advertisement (if permitted)		File format	Advertisement (if permitted)		File format	Advertisement (if permitted)		File format	Advertisement (if permitted)		File format
	File format	Advertisement Selected		File format	Advertisement Selected		File format	Advertisement Selected		File format	Advertisement Selected		File format
File Transmission	File format	CAP Broadcast	File Transmission	File format	CAP Broadcast	File Transmission	File format	CAP Broadcast	File Transmission	File format	CAP Broadcast	File Transmission	File format

File Transmission	File format	DXF file, CAD or map	File Transmission	File format	DXF file, CAD or map	File Transmission	File format	DXF file, CAD or map	File Transmission	File format	DXF file, CAD or map	File Transmission	File format
File Transmission	File format	EDXL-DE file	File Transmission	File format	EDXL-DE file	File Transmission	File format	EDXL-DE file	File Transmission	File format	EDXL-DE file	File Transmission	File format
File Transmission	File format	EDXL-DE file, DTV only	File Transmission	File format	EDXL-DE file, DTV only	File Transmission	File format	EDXL-DE file, DTV only	File Transmission	File format	EDXL-DE file, DTV only	File Transmission	File format
File Transmission	File format	Geographic Information SHP file	File Transmission	File format	Geographic Information SHP file	File Transmission	File format	Geographic Information SHP file	File Transmission	File format	Geographic Information SHP file	File Transmission	File format
File Transmission	File format	IEEE 1512	File Transmission	File format	IEEE 1512	File Transmission	File format	IEEE 1512	File Transmission	File format	IEEE 1512	File Transmission	File format
File Transmission	File format	IEEE 1512 in EDXL-DE	File Transmission	File format	IEEE 1512 in EDXL-DE	File Transmission	File format	IEEE 1512 in EDXL-DE	File Transmission	File format	IEEE 1512 in EDXL-DE	File Transmission	File format
	File format	Intelligent Highway Sign		File format	Intelligent Highway Sign		File format	Intelligent Highway Sign		File format	Intelligent Highway Sign		File format
File Transmission	File format	JPG file	File Transmission	File format	JPG file	File Transmission	File format	JPG file	File Transmission	File format	JPG file	File Transmission	File format
File Transmission	File format	MPEG-2 file (+mono audio)	File Transmission	File format	MPEG-2 file (+mono audio)	File Transmission	File format	MPEG-2 file (+mono audio)	File Transmission	File format	MPEG-2 file (+mono audio)	File Transmission	File format

File Transmission	File format	MPEG-4 file (+mono audio)	File Transmission	File format	MPEG-4 file (+mono audio)	File Transmission	File format	MPEG-4 file (+mono audio)	File Transmission	File format	MPEG-4 file (+mono audio)	File Transmission	File format
File Transmission	File format	MPEG-4+HEVC	File Transmission	File format	MPEG-4+HEVC	File Transmission	File format	MPEG-4+HEVC	File Transmission	File format	MPEG-4+HEVC	File Transmission	File format
odp File Transmission	File format	Open Document Presentation	odp File Transmission	File format	Open Document Presentation	odp File Transmission	File format	Open Document Presentation	odp File Transmission	File format	Open Document Presentation	odp File Transmission	File format
odf File Transmission	File format	Open Document Text	odf File Transmission	File format	Open Document Text	odf File Transmission	File format	Open Document Text	odf File Transmission	File format	Open Document Text	odf File Transmission	File format
ods File Transmission	File format	Open Document Spreadsheet	ods File Transmission	File format	Open Document Spreadsheet	ods File Transmission	File format	Open Document Spreadsheet	ods File Transmission	File format	Open Document Spreadsheet	ods File Transmission	File format
odg File Transmission	File format	Open Document Graphics	odg File Transmission	File format	Open Document Graphics	odg File Transmission	File format	Open Document Graphics	odg File Transmission	File format	Open Document Graphics	odg File Transmission	File format
	File format	Other		File format	Other		File format	Other		File format	Other		File format
	File format	Other, urgent		File format	Other, urgent		File format	Other, urgent		File format	Other, urgent		File format

no macros or web active	File format	PDF	no macros or web active	File format	PDF	no macros or web active	File format	PDF	no macros or web active	File format	PDF	no macros or web active	File format
Program metadata	File format	Program	Program metadata	File format	Program	Program metadata	File format	Program	Program metadata	File format	Program	Program metadata	File format
Queries or notes	File format	Q codes ICAO/MMS/ITU-R	Queries or notes	File format	Q codes ICAO/MMS/ITU-R	Queries or notes	File format	Q codes ICAO/MMS/ITU-R	Queries or notes	File format	Q codes ICAO/MMS/ITU-R	Queries or notes	File format
File Transmission	File format	Rich Text, RTF	File Transmission	File format	Rich Text, RTF	File Transmission	File format	Rich Text, RTF	File Transmission	File format	Rich Text, RTF	File Transmission	File format
File Transmission	File format	Tactical Situation Object, TSO	File Transmission	File format	Tactical Situation Object, TSO	File Transmission	File format	Tactical Situation Object, TSO	File Transmission	File format	Tactical Situation Object, TSO	File Transmission	File format
File Transmission	File format	TSO in EDXL-DE	File Transmission	File format	TSO in EDXL-DE	File Transmission	File format	TSO in EDXL-DE	File Transmission	File format	TSO in EDXL-DE	File Transmission	File format
	File format	Transmitter Backup On		File format	Transmitter Backup On		File format	Transmitter Backup On		File format	Transmitter Backup On		File format
	File format	Transmitter Carrier Off		File format	Transmitter Carrier Off		File format	Transmitter Carrier Off		File format	Transmitter Carrier Off		File format

	File format	Transmitter Carrier On	File format	Transmitter Carrier On	File format	Transmitter Carrier On	File format	Transmitter Carrier On	File format		
	File format	Transmitter Primary On	File format	Transmitter Primary On	File format	Transmitter Primary On	File format	Transmitter Primary On	File format		
	File format	Transmitter Status Query	File format	Transmitter Status Query	File format	Transmitter Status Query	File format	Transmitter Status Query	File format		
	File format	Transmitter Status Response	File format	Transmitter Status Response	File format	Transmitter Status Response	File format	Transmitter Status Response	File format		
File Transmission	File format	Text, TXT file (also RTF)	File Transmission	File format	Text, TXT file (also RTF)	File Transmission	File format	Text, TXT file (also RTF)	File Transmission	File format	Text, TXT file (also RTF)	File Transmission	File format
File Transmission	File format	Video/Graphics Language 1	File Transmission	File format	Video/Graphics Language 1	File Transmission	File format	Video/Graphics Language 1	File Transmission	File format	Video/Graphics Language 1	File Transmission	File format
File Transmission	File format	Video/Graphics Language 2	File Transmission	File format	Video/Graphics Language 2	File Transmission	File format	Video/Graphics Language 2	File Transmission	File format	Video/Graphics Language 2	File Transmission	File format
File Transmission	File format	Video/Graphics Language 3	File Transmission	File format	Video/Graphics Language 3	File Transmission	File format	Video/Graphics Language 3	File Transmission	File format	Video/Graphics Language 3	File Transmission	File format

File Transmission	File format	Video/Graphics Language 4	File Transmission	File format	Video/Graphics Language 4	File Transmission	File format	Video/Graphics Language 4	File Transmission	File format	Video/Graphics Language 4	File Transmission	File format
File Transmission	File format	Video Language *mn*	File Transmission	File format	Video Language *mn*	File Transmission	File format	Video Language *mn*	File Transmission	File format	Video Language *mn*	File Transmission	File format
File Transmission	File format	WAV file	File Transmission	File format	WAV file	File Transmission	File format	WAV file	File Transmission	File format	WAV file	File Transmission	File format
File Transmission	File format	Intel Hex	File Transmission	File format	Intel Hex	File Transmission	File format	Intel Hex	File Transmission	File format	Intel Hex	File Transmission	File format

Galician. Spain. Google Translate Only.			Irish. Google Translate Only.			Javanese. Google Translate Only.			Myanmar (Burmese). Google Translate Only.			Pashtu, Pashto. Afghanistan. Google translate only.	
Termo amplo	Término estreito	Usar para.	Téarma Leathan	Téarma teoranta	Bain úsáid as.	Istilah jembar	Narrow Term.	Gunakake Kanggo.	ကျယ်ပြန့် Term	ကျဉ်းမြောင်းတဲ့ Term ။	သည်သုံးပါ ။	پراخه موده	اوږدې مودې.

Number Codes		File format	Number Codes		File format	Number Codes		File format	Number Codes		File format	Number Codes	
Flood Map DXF File	File Transmission	File format	Flood Map DXF File	File Transmission	File format	Flood Map DXF File	File Transmission	File format	Flood Map DXF File	File Transmission	File format	Flood Map DXF File	File Transmission

Flood Map SHP File Hurricane	File Transmission	File format	Flood Map SHP File Hurricane	File Transmission	File format	Flood Map SHP File Hurricane	File Transmission	File format	Flood Map SHP File Hurricane	File Transmission	File format	Flood Map SHP File Hurricane	File Transmission	
Inundation SHP Map Hurricane	File Transmission	File format	Inundation SHP Map Hurricane	File Transmission	File format	Inundation SHP Map Hurricane	File Transmission	File format	Inundation SHP Map Hurricane	File Transmission	File format	Inundation SHP Map Hurricane	File Transmission	
Inundation DXF Map	File Transmission	File format	Inundation DXF Map	File Transmission	File format	Inundation DXF Map	File Transmission	File format	Inundation DXF Map	File Transmission	File format	Inundation DXF Map	File Transmission	
Tsunami DXF Map	File Transmission	File format	Tsunami DXF Map	File Transmission	File format	Tsunami DXF Map	File Transmission	File format	Tsunami DXF Map	File Transmission	File format	Tsunami DXF Map	File Transmission	
Tsunami SHP Map	File Transmission	File format	Tsunami SHP Map	File Transmission	File format	Tsunami SHP Map	File Transmission	File format	Tsunami SHP Map	File Transmission	File format	Tsunami SHP Map	File Transmission	
Advertisement (if permitted)		File format	Advertisement (if permitted)		File format	Advertisement (if permitted)		File format	Advertisement (if permitted)		File format	Advertisement (if permitted)		
Advertisement Selected		File format	Advertisement Selected		File format	Advertisement Selected		File format	Advertisement Selected		File format	Advertisement Selected		
CAP Broadcast	File Transmission	File format	CAP Broadcast	File Transmission	File format	CAP Broadcast	File Transmission	File format	CAP Broadcast	File Transmission	File format	CAP Broadcast	File Transmission	

DXF file, CAD or map	File Transmission	File format	DXF file, CAD or map	File Transmission	File format	DXF file, CAD or map	File Transmission	File format	DXF file, CAD or map	File Transmission	File format	DXF file, CAD or map	File Transmission	
EDXL-DE file	File Transmission	File format	EDXL-DE file	File Transmission	File format	EDXL-DE file	File Transmission	File format	EDXL-DE file	File Transmission	File format	EDXL-DE file	File Transmission	
EDXL-DE file, DTV only	File Transmission	File format	EDXL-DE file, DTV only	File Transmission	File format	EDXL-DE file, DTV only	File Transmission	File format	EDXL-DE file, DTV only	File Transmission	File format	EDXL-DE file, DTV only	File Transmission	
Geographic Information SHP file	File Transmission	File format	Geographic Information SHP file	File Transmission	File format	Geographic Information SHP file	File Transmission	File format	Geographic Information SHP file	File Transmission	File format	Geographic Information SHP file	File Transmission	
IEEE 1512	File Transmission	File format	IEEE 1512	File Transmission	File format	IEEE 1512	File Transmission	File format	IEEE 1512	File Transmission	File format	IEEE 1512	File Transmission	
IEEE 1512 in EDXL-DE	File Transmission	File format	IEEE 1512 in EDXL-DE	File Transmission	File format	IEEE 1512 in EDXL-DE	File Transmission	File format	IEEE 1512 in EDXL-DE	File Transmission	File format	IEEE 1512 in EDXL-DE	File Transmission	
Intelligent Highway Sign		File format	Intelligent Highway Sign		File format	Intelligent Highway Sign		File format	Intelligent Highway Sign		File format	Intelligent Highway Sign		
JPG file	File Transmission	File format	JPG file	File Transmission	File format	JPG file	File Transmission	File format	JPG file	File Transmission	File format	JPG file	File Transmission	
MPEG-2 file (+mono audio)	File Transmission	File format	MPEG-2 file (+mono audio)	File Transmission	File format	MPEG-2 file (+mono audio)	File Transmission	File format	MPEG-2 file (+mono audio)	File Transmission	File format	MPEG-2 file (+mono audio)	File Transmission	

MPEG-4 file (+mono audio)	File Transmission	File format	MPEG-4 file (+mono audio)	File Transmission	File format	MPEG-4 file (+mono audio)	File Transmission	File format	MPEG-4 file (+mono audio)	File Transmission	File format	MPEG-4 file (+mono audio)	File Transmission	
MPEG-4+HEVC	File Transmission	File format	MPEG-4+HEVC	File Transmission	File format	MPEG-4+HEVC	File Transmission	File format	MPEG-4+HEVC	File Transmission	File format	MPEG-4+HEVC	File Transmission	
Open Document Presentation	odp File Transmission	File format	Open Document Presentation	odp File Transmission	File format	Open Document Presentation	odp File Transmission	File format	Open Document Presentation	odp File Transmission	File format	Open Document Presentation	odp File Transmission	
Open Document Text	odf File Transmission	File format	Open Document Text	odf File Transmission	File format	Open Document Text	odf File Transmission	File format	Open Document Text	odf File Transmission	File format	Open Document Text	odf File Transmission	
Open Document Spreadsheet	ods File Transmission	File format	Open Document Spreadsheet	ods File Transmission	File format	Open Document Spreadsheet	ods File Transmission	File format	Open Document Spreadsheet	ods File Transmission	File format	Open Document Spreadsheet	ods File Transmission	
Open Document Graphics	odg File Transmission	File format	Open Document Graphics	odg File Transmission	File format	Open Document Graphics	odg File Transmission	File format	Open Document Graphics	odg File Transmission	File format	Open Document Graphics	odg File Transmission	
Other		File format	Other		File format	Other		File format	Other		File format	Other		
Other, urgent		File format	Other, urgent		File format	Other, urgent		File format	Other, urgent		File format	Other, urgent		

PDF	no macros or web active	File format	PDF	no macros or web active	File format	PDF	no macros or web active	File format	PDF	no macros or web active	File format	PDF	no macros or web active	
Program	Program metadata	File format	Program	Program metadata	File format	Program	Program metadata	File format	Program	Program metadata	File format	Program	Program metadata	
Q codes ICAO/MMS/ITU-R	Queries or notes	File format	Q codes ICAO/MMS/ITU-R	Queries or notes	File format	Q codes ICAO/MMS/ITU-R	Queries or notes	File format	Q codes ICAO/MMS/ITU-R	Queries or notes	File format	Q codes ICAO/MMS/ITU-R	Queries or notes	
Rich Text, RTF	File Transmission	File format	Rich Text, RTF	File Transmission	File format	Rich Text, RTF	File Transmission	File format	Rich Text, RTF	File Transmission	File format	Rich Text, RTF	File Transmission	
Tactical Situation Object, TSO	File Transmission	File format	Tactical Situation Object, TSO	File Transmission	File format	Tactical Situation Object, TSO	File Transmission	File format	Tactical Situation Object, TSO	File Transmission	File format	Tactical Situation Object, TSO	File Transmission	
TSO in EDXL-DE	File Transmission	File format	TSO in EDXL-DE	File Transmission	File format	TSO in EDXL-DE	File Transmission	File format	TSO in EDXL-DE	File Transmission	File format	TSO in EDXL-DE	File Transmission	
Transmitter Backup On		File format	Transmitter Backup On		File format	Transmitter Backup On		File format	Transmitter Backup On		File format	Transmitter Backup On		
Transmitter Carrier Off		File format	Transmitter Carrier Off		File format	Transmitter Carrier Off		File format	Transmitter Carrier Off		File format	Transmitter Carrier Off		

Transmitter Carrier On		File format	Transmitter Carrier On		File format	Transmitter Carrier On		File format	Transmitter Carrier On		File format	Transmitter Carrier On		
Transmitter Primary On		File format	Transmitter Primary On		File format	Transmitter Primary On		File format	Transmitter Primary On		File format	Transmitter Primary On		
Transmitter Status Query		File format	Transmitter Status Query		File format	Transmitter Status Query		File format	Transmitter Status Query		File format	Transmitter Status Query		
Transmitter Status Response		File format	Transmitter Status Response		File format	Transmitter Status Response		File format	Transmitter Status Response		File format	Transmitter Status Response		
Text, TXT file (also RTF)	File Transmission	File format	Text, TXT file (also RTF)	File Transmission	File format	Text, TXT file (also RTF)	File Transmission	File format	Text, TXT file (also RTF)	File Transmission	File format	Text, TXT file (also RTF)	File Transmission	
Video/Graphics Language 1	File Transmission	File format	Video/Graphics Language 1	File Transmission	File format	Video/Graphics Language 1	File Transmission	File format	Video/Graphics Language 1	File Transmission	File format	Video/Graphics Language 1	File Transmission	
Video/Graphics Language 2	File Transmission	File format	Video/Graphics Language 2	File Transmission	File format	Video/Graphics Language 2	File Transmission	File format	Video/Graphics Language 2	File Transmission	File format	Video/Graphics Language 2	File Transmission	
Video/Graphics Language 3	File Transmission	File format	Video/Graphics Language 3	File Transmission	File format	Video/Graphics Language 3	File Transmission	File format	Video/Graphics Language 3	File Transmission	File format	Video/Graphics Language 3	File Transmission	

Video/Graphics Language 4	File Transmission	File format	Video/Graphics Language 4	File Transmission	File format	Video/Graphics Language 4	File Transmission	File format	Video/Graphics Language 4	File Transmission	File format	Video/Graphics Language 4	File Transmission	
Video Language *mn*	File Transmission	File format	Video Language *mn*	File Transmission	File format	Video Language *mn*	File Transmission	File format	Video Language *mn*	File Transmission	File format	Video Language *mn*	File Transmission	
WAV file	File Transmission	File format	WAV file	File Transmission	File format	WAV file	File Transmission	File format	WAV file	File Transmission	File format	WAV file	File Transmission	
Intel Hex	File Transmission	File format	Intel Hex	File Transmission	File format	Intel Hex	File Transmission	File format	Intel Hex	File Transmission	File format	Intel Hex	File Transmission	

لپاره کارول	Scots Gaelic. Google Translate Only. Téarma Leathann	Teirm a 'Chaolais.	Cleachd Airson.	Shona. Zimbabwe. Google Translate Only. Broad Term.	Chidimbu Themu	Shandisa Kwazvo.	Sundanese (Indonesian). Google Translate Only. lega Istilah	Istilah sempit.	Paké Kanggo.	Welsh. U.K. Google Translate Only. Tymor Eang	Cylch Term	Defnyddiwch Ar.	Amharic. Ethiopia. Google Translate Only. ሰፊው ቃል
File format	Number Codes		File format	Number Codes		File format	Number Codes		File format	Number Codes		File format	Number Codes
File format	Flood Map DXF File	File Transmission	File format	Flood Map DXF File	File Transmission	File format	Flood Map DXF File	File Transmission	File format	Flood Map DXF File	File Transmission	File format	Flood Map DXF File

File format	Flood Map SHP File	File Transmission	File format	Flood Map SHP File	File Transmission	File format	Flood Map SHP File	File Transmission	File format	Flood Map SHP File	File Transmission	File format	Flood Map SHP File		
	Hurricane			Hurricane			Hurricane			Hurricane			Hurricane		
File format	Inundation SHP Map Hurricane	File Transmission	File format	Inundation SHP Map Hurricane	File Transmission	File format	Inundation SHP Map Hurricane	File Transmission	File format	Inundation SHP Map Hurricane	File Transmission	File format	Inundation SHP Map Hurricane		
File format	Inundation DXF Map	File Transmission	File format	Inundation DXF Map	File Transmission	File format	Inundation DXF Map	File Transmission	File format	Inundation DXF Map	File Transmission	File format	Inundation DXF Map		
File format	Tsunami DXF Map	File Transmission	File format	Tsunami DXF Map	File Transmission	File format	Tsunami DXF Map	File Transmission	File format	Tsunami DXF Map	File Transmission	File format	Tsunami DXF Map		
File format	Tsunami SHP Map	File Transmission	File format	Tsunami SHP Map	File Transmission	File format	Tsunami SHP Map	File Transmission	File format	Tsunami SHP Map	File Transmission	File format	Tsunami SHP Map		
File format	Advertisement (if permitted)		File format	Advertisement (if permitted)		File format	Advertisement (if permitted)		File format	Advertisement (if permitted)		File format	Advertisement (if permitted)		
File format	Advertisement Selected		File format	Advertisement Selected		File format	Advertisement Selected		File format	Advertisement Selected		File format	Advertisement Selected		
File format	CAP Broadcast	File Transmission	File format	CAP Broadcast	File Transmission	File format	CAP Broadcast	File Transmission	File format	CAP Broadcast	File Transmission	File format	CAP Broadcast		

File format	DXF file, CAD or map	File Transmission	File format	DXF file, CAD or map	File Transmission	File format	DXF file, CAD or map	File Transmission	File format	DXF file, CAD or map	File Transmission	File format	DXF file, CAD or map
File format	EDXL-DE file	File Transmission	File format	EDXL-DE file	File Transmission	File format	EDXL-DE file	File Transmission	File format	EDXL-DE file	File Transmission	File format	EDXL-DE file
File format	EDXL-DE file, DTV only	File Transmission	File format	EDXL-DE file, DTV only	File Transmission	File format	EDXL-DE file, DTV only	File Transmission	File format	EDXL-DE file, DTV only	File Transmission	File format	EDXL-DE file, DTV only
File format	Geographic Information SHP file	File Transmission	File format	Geographic Information SHP file	File Transmission	File format	Geographic Information SHP file	File Transmission	File format	Geographic Information SHP file	File Transmission	File format	Geographic Information SHP file
File format	IEEE 1512	File Transmission	File format	IEEE 1512	File Transmission	File format	IEEE 1512	File Transmission	File format	IEEE 1512	File Transmission	File format	IEEE 1512
File format	IEEE 1512 in EDXL-DE	File Transmission	File format	IEEE 1512 in EDXL-DE	File Transmission	File format	IEEE 1512 in EDXL-DE	File Transmission	File format	IEEE 1512 in EDXL-DE	File Transmission	File format	IEEE 1512 in EDXL-DE
File format	Intelligent Highway Sign		File format	Intelligent Highway Sign		File format	Intelligent Highway Sign		File format	Intelligent Highway Sign		File format	Intelligent Highway Sign
File format	JPG file	File Transmission	File format	JPG file	File Transmission	File format	JPG file	File Transmission	File format	JPG file	File Transmission	File format	JPG file
File format	MPEG-2 file (+mono audio)	File Transmission	File format	MPEG-2 file (+mono audio)	File Transmission	File format	MPEG-2 file (+mono audio)	File Transmission	File format	MPEG-2 file (+mono audio)	File Transmission	File format	MPEG-2 file (+mono audio)

File format	MPEG-4 file (+mono audio)	File Transmission	File format	MPEG-4 file (+mono audio)	File Transmission	File format	MPEG-4 file (+mono audio)	File Transmission	File format	MPEG-4 file (+mono audio)	File Transmission	File format	MPEG-4 file (+mono audio)
File format	MPEG-4+HEVC	File Transmission	File format	MPEG-4+HEVC	File Transmission	File format	MPEG-4+HEVC	File Transmission	File format	MPEG-4+HEVC	File Transmission	File format	MPEG-4+HEVC
File format	Open Document Presentation	odp File Transmission	File format	Open Document Presentation	odp File Transmission	File format	Open Document Presentation	odp File Transmission	File format	Open Document Presentation	odp File Transmission	File format	Open Document Presentation
File format	Open Document Text	odf File Transmission	File format	Open Document Text	odf File Transmission	File format	Open Document Text	odf File Transmission	File format	Open Document Text	odf File Transmission	File format	Open Document Text
File format	Open Document Spreadsheet	ods File Transmission	File format	Open Document Spreadsheet	ods File Transmission	File format	Open Document Spreadsheet	ods File Transmission	File format	Open Document Spreadsheet	ods File Transmission	File format	Open Document Spreadsheet
File format	Open Document Graphics	odg File Transmission	File format	Open Document Graphics	odg File Transmission	File format	Open Document Graphics	odg File Transmission	File format	Open Document Graphics	odg File Transmission	File format	Open Document Graphics
File format	Other		File format	Other		File format	Other		File format	Other		File format	Other
File format	Other, urgent		File format	Other, urgent		File format	Other, urgent		File format	Other, urgent		File format	Other, urgent

File format	PDF	no macros or web active	File format	PDF	no macros or web active	File format	PDF	no macros or web active	File format	PDF	no macros or web active	File format	PDF
File format	Program	Program metadata	File format	Program	Program metadata	File format	Program	Program metadata	File format	Program	Program metadata	File format	Program
File format	Q codes ICAO/MMS/ITU-R	Queries or notes	File format	Q codes ICAO/MMS/ITU-R	Queries or notes	File format	Q codes ICAO/MMS/ITU-R	Queries or notes	File format	Q codes ICAO/MMS/ITU-R	Queries or notes	File format	Q codes ICAO/MMS/ITU-R
File format	Rich Text, RTF	File Transmission	File format	Rich Text, RTF	File Transmission	File format	Rich Text, RTF	File Transmission	File format	Rich Text, RTF	File Transmission	File format	Rich Text, RTF
File format	Tactical Situation Object, TSO	File Transmission	File format	Tactical Situation Object, TSO	File Transmission	File format	Tactical Situation Object, TSO	File Transmission	File format	Tactical Situation Object, TSO	File Transmission	File format	Tactical Situation Object, TSO
File format	TSO in EDXL-DE	File Transmission	File format	TSO in EDXL-DE	File Transmission	File format	TSO in EDXL-DE	File Transmission	File format	TSO in EDXL-DE	File Transmission	File format	TSO in EDXL-DE
File format	Transmitter Backup On		File format	Transmitter Backup On		File format	Transmitter Backup On		File format	Transmitter Backup On		File format	Transmitter Backup On
File format	Transmitter Carrier Off		File format	Transmitter Carrier Off		File format	Transmitter Carrier Off		File format	Transmitter Carrier Off		File format	Transmitter Carrier Off

File format	Transmitter Carrier On		File format	Transmitter Carrier On		File format	Transmitter Carrier On		File format	Transmitter Carrier On		File format	Transmitter Carrier On	
File format	Transmitter Primary On		File format	Transmitter Primary On		File format	Transmitter Primary On		File format	Transmitter Primary On		File format	Transmitter Primary On	
File format	Transmitter Status Query		File format	Transmitter Status Query		File format	Transmitter Status Query		File format	Transmitter Status Query		File format	Transmitter Status Query	
File format	Transmitter Status Response		File format	Transmitter Status Response		File format	Transmitter Status Response		File format	Transmitter Status Response		File format	Transmitter Status Response	
File format	Text, TXT file (also RTF)	File Transmission	File format	Text, TXT file (also RTF)	File Transmission	File format	Text, TXT file (also RTF)	File Transmission	File format	Text, TXT file (also RTF)	File Transmission	File format	Text, TXT file (also RTF)	
File format	Video/Graphics Language 1	File Transmission	File format	Video/Graphics Language 1	File Transmission	File format	Video/Graphics Language 1	File Transmission	File format	Video/Graphics Language 1	File Transmission	File format	Video/Graphics Language 1	
File format	Video/Graphics Language 2	File Transmission	File format	Video/Graphics Language 2	File Transmission	File format	Video/Graphics Language 2	File Transmission	File format	Video/Graphics Language 2	File Transmission	File format	Video/Graphics Language 2	
File format	Video/Graphics Language 3	File Transmission	File format	Video/Graphics Language 3	File Transmission	File format	Video/Graphics Language 3	File Transmission	File format	Video/Graphics Language 3	File Transmission	File format	Video/Graphics Language 3	

File format	Video/Graphics Language 4	File Transmission	File format	Video/Graphics Language 4	File Transmission	File format	Video/Graphics Language 4	File Transmission	File format	Video/Graphics Language 4	File Transmission	File format	Video/Graphics Language 4
File format	Video Language *mn*	File Transmission	File format	Video Language *mn*	File Transmission	File format	Video Language *mn*	File Transmission	File format	Video Language *mn*	File Transmission	File format	Video Language *mn*
File format	WAV file	File Transmission	File format	WAV file	File Transmission	File format	WAV file	File Transmission	File format	WAV file	File Transmission	File format	WAV file
File format	Intel Hex	File Transmission	File format	Intel Hex	File Transmission	File format	Intel Hex	File Transmission	File format	Intel Hex	File Transmission	File format	Intel Hex

ወሰን ገደብ.	ለ.	Azerbaijani. Google Translate Only. Genişlik Müddət	Dar Darşrut.	İstifadə etmək üçün.	Georgian. Google Translate Only. ფართო ვადა. Some characters are unrecognizable.	ვიწრო ვადა.	გამოიყენება	Odiya (Oriya) Google Translate Only. ବ୍ରଡ୍ ଟର୍ମ	ସଂକୀର୍ଣ୍ଣ ଅବଧି	ପାଇଁ ବ୍ୟବହାର କରନ୍ତୁ	Igbo (Nigeria). Google Translate Only. Ogologoge	Oge Ogbugbu.	Jiri N'ihi.
File Transmission	File format	Number Codes Flood Map DXF File	File Transmission	File format	Number Codes Flood Map DXF File	File Transmission	File format	Number Codes Flood Map DXF File	File Transmission	File format	Number Codes Flood Map DXF File	File Transmission	File format

File Transmission	File format	Flood Map SHP File	File Transmission	File format	Flood Map SHP File	File Transmission	File format	Flood Map SHP File	File Transmission	File format	Flood Map SHP File	File Transmission	File format
File Transmission	File format	Hurricane Inundation SHP Map	File Transmission	File format	Hurricane Inundation SHP Map	File Transmission	File format	Hurricane Inundation SHP Map	File Transmission	File format	Hurricane Inundation SHP Map	File Transmission	File format
File Transmission	File format	Hurricane Inundation DXF Map	File Transmission	File format	Hurricane Inundation DXF Map	File Transmission	File format	Hurricane Inundation DXF Map	File Transmission	File format	Hurricane Inundation DXF Map	File Transmission	File format
File Transmission	File format	Tsunami DXF Map	File Transmission	File format	Tsunami DXF Map	File Transmission	File format	Tsunami DXF Map	File Transmission	File format	Tsunami DXF Map	File Transmission	File format
File Transmission	File format	Tsunami SHP Map	File Transmission	File format	Tsunami SHP Map	File Transmission	File format	Tsunami SHP Map	File Transmission	File format	Tsunami SHP Map	File Transmission	File format
	File format	Advertisement (if permitted)		File format	Advertisement (if permitted)		File format	Advertisement (if permitted)		File format	Advertisement (if permitted)		File format
	File format	Advertisement Selected		File format	Advertisement Selected		File format	Advertisement Selected		File format	Advertisement Selected		File format
File Transmission	File format	CAP Broadcast	File Transmission	File format	CAP Broadcast	File Transmission	File format	CAP Broadcast	File Transmission	File format	CAP Broadcast	File Transmission	File format

File Transmission	File format	DXF file, CAD or map	File Transmission	File format	DXF file, CAD or map	File Transmission	File format	DXF file, CAD or map	File Transmission	File format	DXF file, CAD or map	File Transmission	File format
File Transmission	File format	EDXL-DE file	File Transmission	File format	EDXL-DE file	File Transmission	File format	EDXL-DE file	File Transmission	File format	EDXL-DE file	File Transmission	File format
File Transmission	File format	EDXL-DE file, DTV only	File Transmission	File format	EDXL-DE file, DTV only	File Transmission	File format	EDXL-DE file, DTV only	File Transmission	File format	EDXL-DE file, DTV only	File Transmission	File format
File Transmission	File format	Geographic Information SHP file	File Transmission	File format	Geographic Information SHP file	File Transmission	File format	Geographic Information SHP file	File Transmission	File format	Geographic Information SHP file	File Transmission	File format
File Transmission	File format	IEEE 1512	File Transmission	File format	IEEE 1512	File Transmission	File format	IEEE 1512	File Transmission	File format	IEEE 1512	File Transmission	File format
File Transmission	File format	IEEE 1512 in EDXL-DE	File Transmission	File format	IEEE 1512 in EDXL-DE	File Transmission	File format	IEEE 1512 in EDXL-DE	File Transmission	File format	IEEE 1512 in EDXL-DE	File Transmission	File format
	File format	Intelligent Highway Sign		File format	Intelligent Highway Sign		File format	Intelligent Highway Sign		File format	Intelligent Highway Sign		File format
File Transmission	File format	JPG file	File Transmission	File format	JPG file	File Transmission	File format	JPG file	File Transmission	File format	JPG file	File Transmission	File format
File Transmission	File format	MPEG-2 file (+mono audio)	File Transmission	File format	MPEG-2 file (+mono audio)	File Transmission	File format	MPEG-2 file (+mono audio)	File Transmission	File format	MPEG-2 file (+mono audio)	File Transmission	File format

File Transmission	File format	MPEG-4 file (+mono audio)	File Transmission	File format	MPEG-4 file (+mono audio)	File Transmission	File format	MPEG-4 file (+mono audio)	File Transmission	File format	MPEG-4 file (+mono audio)	File Transmission	File format
File Transmission	File format	MPEG-4+HEVC	File Transmission	File format	MPEG-4+HEVC	File Transmission	File format	MPEG-4+HEVC	File Transmission	File format	MPEG-4+HEVC	File Transmission	File format
odp File Transmission	File format	Open Document Presentation	odp File Transmission	File format	Open Document Presentation	odp File Transmission	File format	Open Document Presentation	odp File Transmission	File format	Open Document Presentation	odp File Transmission	File format
odf File Transmission	File format	Open Document Text	odf File Transmission	File format	Open Document Text	odf File Transmission	File format	Open Document Text	odf File Transmission	File format	Open Document Text	odf File Transmission	File format
ods File Transmission	File format	Open Document Spreadsheet	ods File Transmission	File format	Open Document Spreadsheet	ods File Transmission	File format	Open Document Spreadsheet	ods File Transmission	File format	Open Document Spreadsheet	ods File Transmission	File format
odg File Transmission	File format	Open Document Graphics	odg File Transmission	File format	Open Document Graphics	odg File Transmission	File format	Open Document Graphics	odg File Transmission	File format	Open Document Graphics	odg File Transmission	File format
	File format	Other		File format	Other		File format	Other		File format	Other		File format
	File format	Other, urgent		File format	Other, urgent		File format	Other, urgent		File format	Other, urgent		File format

no macros or web active	File format	PDF	no macros or web active	File format	PDF	no macros or web active	File format	PDF	no macros or web active	File format	PDF	no macros or web active	File format
Program metadata	File format	Program	Program metadata	File format	Program	Program metadata	File format	Program	Program metadata	File format	Program	Program metadata	File format
Queries or notes	File format	Q codes ICAO/MMS/ITU-R	Queries or notes	File format	Q codes ICAO/MMS/ITU-R	Queries or notes	File format	Q codes ICAO/MMS/ITU-R	Queries or notes	File format	Q codes ICAO/MMS/ITU-R	Queries or notes	File format
File Transmission	File format	Rich Text, RTF	File Transmission	File format	Rich Text, RTF	File Transmission	File format	Rich Text, RTF	File Transmission	File format	Rich Text, RTF	File Transmission	File format
File Transmission	File format	Tactical Situation Object, TSO	File Transmission	File format	Tactical Situation Object, TSO	File Transmission	File format	Tactical Situation Object, TSO	File Transmission	File format	Tactical Situation Object, TSO	File Transmission	File format
File Transmission	File format	TSO in EDXL-DE	File Transmission	File format	TSO in EDXL-DE	File Transmission	File format	TSO in EDXL-DE	File Transmission	File format	TSO in EDXL-DE	File Transmission	File format
	File format	Transmitter Backup On		File format	Transmitter Backup On		File format	Transmitter Backup On		File format	Transmitter Backup On		File format
	File format	Transmitter Carrier Off		File format	Transmitter Carrier Off		File format	Transmitter Carrier Off		File format	Transmitter Carrier Off		File format

	File format	Transmitter Carrier On	File format	Transmitter Carrier On	File format	Transmitter Carrier On	File format	Transmitter Carrier On	File format		
	File format	Transmitter Primary On	File format	Transmitter Primary On	File format	Transmitter Primary On	File format	Transmitter Primary On	File format		
	File format	Transmitter Status Query	File format	Transmitter Status Query	File format	Transmitter Status Query	File format	Transmitter Status Query	File format		
	File format	Transmitter Status Response	File format	Transmitter Status Response	File format	Transmitter Status Response	File format	Transmitter Status Response	File format		
File Transmission	File format	Text, TXT file (also RTF)	File Transmission	File format	Text, TXT file (also RTF)	File Transmission	File format	Text, TXT file (also RTF)	File Transmission	File format	Text, TXT file (also RTF)	File Transmission	File format
File Transmission	File format	Video/Graphics Language 1	File Transmission	File format	Video/Graphics Language 1	File Transmission	File format	Video/Graphics Language 1	File Transmission	File format	Video/Graphics Language 1	File Transmission	File format
File Transmission	File format	Video/Graphics Language 2	File Transmission	File format	Video/Graphics Language 2	File Transmission	File format	Video/Graphics Language 2	File Transmission	File format	Video/Graphics Language 2	File Transmission	File format
File Transmission	File format	Video/Graphics Language 3	File Transmission	File format	Video/Graphics Language 3	File Transmission	File format	Video/Graphics Language 3	File Transmission	File format	Video/Graphics Language 3	File Transmission	File format

File Transmission	File format	Video/Graphics Language 4	File Transmission	File format	Video/Graphics Language 4	File Transmission	File format	Video/Graphics Language 4	File Transmission	File format	Video/Graphics Language 4	File Transmission	File format
File Transmission	File format	Video Language *mn*	File Transmission	File format	Video Language *mn*	File Transmission	File format	Video Language *mn*	File Transmission	File format	Video Language *mn*	File Transmission	File format
File Transmission	File format	WAV file	File Transmission	File format	WAV file	File Transmission	File format	WAV file	File Transmission	File format	WAV file	File Transmission	File format
File Transmission	File format	Intel Hex	File Transmission	File format	Intel Hex	File Transmission	File format	Intel Hex	File Transmission	File format	Intel Hex	File Transmission	File format

Kazakh. Google Translate Only. Кеңірек мерзім Cyrillic obsolete	Шектеу мерзімі.	Пайдалы.	Kazakh. Google latin Only. Cyrillic obsolete	Tar merzim	Üşin paydalanıñız	Khmer. Google Translate Only. រយៈពេលពេញ	រយៈពេលចង្អៀត។	ប្រើសម្រាប់។	Kurdish (Kurmanji). Google Translate Only. Berfirehî	Têkilî	Ji bo bikar bînin.	Kyrgyz (Kyrgyzstan) Google Translate Only. Broad мөөнөтү	Ичке мөөнөтү.
Number Codes Flood Map DXF File	File Transmission				File format	Number Codes Flood Map DXF File	File Transmission	File format	Number Codes Flood Map DXF File	File Transmission	File format	Number Codes Flood Map DXF File	File Transmission

Flood Map SHP File	File Transmission	File format	Flood Map SHP File	File Transmission	File format	Flood Map SHP File	File Transmission	File format	Flood Map SHP File	File Transmission	
Hurricane			Hurricane			Hurricane			Hurricane		
Inundation SHP Map Hurricane	File Transmission	File format	Inundation SHP Map Hurricane	File Transmission	File format	Inundation SHP Map Hurricane	File Transmission	File format	Inundation SHP Map Hurricane	File Transmission	
Inundation DXF Map	File Transmission	File format	Inundation DXF Map	File Transmission	File format	Inundation DXF Map	File Transmission	File format	Inundation DXF Map	File Transmission	
Tsunami DXF Map	File Transmission	File format	Tsunami DXF Map	File Transmission	File format	Tsunami DXF Map	File Transmission	File format	Tsunami DXF Map	File Transmission	
Tsunami SHP Map	File Transmission	File format	Tsunami SHP Map	File Transmission	File format	Tsunami SHP Map	File Transmission	File format	Tsunami SHP Map	File Transmission	
Advertisement (if permitted)		File format	Advertisement (if permitted)		File format	Advertisement (if permitted)		File format	Advertisement (if permitted)		
Advertisement Selected		File format	Advertisement Selected		File format	Advertisement Selected		File format	Advertisement Selected		
CAP Broadcast	File Transmission	File format	CAP Broadcast	File Transmission	File format	CAP Broadcast	File Transmission	File format	CAP Broadcast	File Transmission	

DXF file, CAD or map	File Transmission	File format	DXF file, CAD or map	File Transmission	File format	DXF file, CAD or map	File Transmission	File format	DXF file, CAD or map	File Transmission	
EDXL-DE file	File Transmission	File format	EDXL-DE file	File Transmission	File format	EDXL-DE file	File Transmission	File format	EDXL-DE file	File Transmission	
EDXL-DE file, DTV only	File Transmission	File format	EDXL-DE file, DTV only	File Transmission	File format	EDXL-DE file, DTV only	File Transmission	File format	EDXL-DE file, DTV only	File Transmission	
Geographic Information SHP file	File Transmission	File format	Geographic Information SHP file	File Transmission	File format	Geographic Information SHP file	File Transmission	File format	Geographic Information SHP file	File Transmission	
IEEE 1512	File Transmission	File format	IEEE 1512	File Transmission	File format	IEEE 1512	File Transmission	File format	IEEE 1512	File Transmission	
IEEE 1512 in EDXL-DE	File Transmission	File format	IEEE 1512 in EDXL-DE	File Transmission	File format	IEEE 1512 in EDXL-DE	File Transmission	File format	IEEE 1512 in EDXL-DE	File Transmission	
Intelligent Highway Sign		File format	Intelligent Highway Sign		File format	Intelligent Highway Sign		File format	Intelligent Highway Sign		
JPG file	File Transmission	File format	JPG file	File Transmission	File format	JPG file	File Transmission	File format	JPG file	File Transmission	
MPEG-2 file (+mono audio)	File Transmission	File format	MPEG-2 file (+mono audio)	File Transmission	File format	MPEG-2 file (+mono audio)	File Transmission	File format	MPEG-2 file (+mono audio)	File Transmission	

MPEG-4 file (+mono audio)	File Transmission	File format	MPEG-4 file (+mono audio)	File Transmission	File format	MPEG-4 file (+mono audio)	File Transmission	File format	MPEG-4 file (+mono audio)	File Transmission	
MPEG-4+HEVC	File Transmission	File format	MPEG-4+HEVC	File Transmission	File format	MPEG-4+HEVC	File Transmission	File format	MPEG-4+HEVC	File Transmission	
Open Document Presentation	odp File Transmission	File format	Open Document Presentation	odp File Transmission	File format	Open Document Presentation	odp File Transmission	File format	Open Document Presentation	odp File Transmission	
Open Document Text	odf File Transmission	File format	Open Document Text	odf File Transmission	File format	Open Document Text	odf File Transmission	File format	Open Document Text	odf File Transmission	
Open Document Spreadsheet	ods File Transmission	File format	Open Document Spreadsheet	ods File Transmission	File format	Open Document Spreadsheet	ods File Transmission	File format	Open Document Spreadsheet	ods File Transmission	
Open Document Graphics	odg File Transmission	File format	Open Document Graphics	odg File Transmission	File format	Open Document Graphics	odg File Transmission	File format	Open Document Graphics	odg File Transmission	
Other		File format	Other		File format	Other		File format	Other		
Other, urgent		File format	Other, urgent		File format	Other, urgent		File format	Other, urgent		

PDF	no macros or web active	File format	PDF	no macros or web active	File format	PDF	no macros or web active	File format	PDF	no macros or web active	
Program	Program metadata	File format	Program	Program metadata	File format	Program	Program metadata	File format	Program	Program metadata	
Q codes ICAO/MMS/ITU-R	Queries or notes	File format	Q codes ICAO/MMS/ITU-R	Queries or notes	File format	Q codes ICAO/MMS/ITU-R	Queries or notes	File format	Q codes ICAO/MMS/ITU-R	Queries or notes	
Rich Text, RTF	File Transmission	File format	Rich Text, RTF	File Transmission	File format	Rich Text, RTF	File Transmission	File format	Rich Text, RTF	File Transmission	
Tactical Situation Object, TSO	File Transmission	File format	Tactical Situation Object, TSO	File Transmission	File format	Tactical Situation Object, TSO	File Transmission	File format	Tactical Situation Object, TSO	File Transmission	
TSO in EDXL-DE	File Transmission	File format	TSO in EDXL-DE	File Transmission	File format	TSO in EDXL-DE	File Transmission	File format	TSO in EDXL-DE	File Transmission	
Transmitter Backup On		File format	Transmitter Backup On		File format	Transmitter Backup On		File format	Transmitter Backup On		
Transmitter Carrier Off		File format	Transmitter Carrier Off		File format	Transmitter Carrier Off		File format	Transmitter Carrier Off		

Transmitter Carrier On		File format	Transmitter Carrier On		File format	Transmitter Carrier On		File format	Transmitter Carrier On	
Transmitter Primary On		File format	Transmitter Primary On		File format	Transmitter Primary On		File format	Transmitter Primary On	
Transmitter Status Query		File format	Transmitter Status Query		File format	Transmitter Status Query		File format	Transmitter Status Query	
Transmitter Status Response		File format	Transmitter Status Response		File format	Transmitter Status Response		File format	Transmitter Status Response	
Text, TXT file (also RTF)	File Transmission	File format	Text, TXT file (also RTF)	File Transmission	File format	Text, TXT file (also RTF)	File Transmission	File format	Text, TXT file (also RTF)	File Transmission
Video/Graphics Language 1	File Transmission	File format	Video/Graphics Language 1	File Transmission	File format	Video/Graphics Language 1	File Transmission	File format	Video/Graphics Language 1	File Transmission
Video/Graphics Language 2	File Transmission	File format	Video/Graphics Language 2	File Transmission	File format	Video/Graphics Language 2	File Transmission	File format	Video/Graphics Language 2	File Transmission
Video/Graphics Language 3	File Transmission	File format	Video/Graphics Language 3	File Transmission	File format	Video/Graphics Language 3	File Transmission	File format	Video/Graphics Language 3	File Transmission

Video/Graphics Language 4	File Transmission	File format	Video/Graphics Language 4	File Transmission	File format	Video/Graphics Language 4	File Transmission	File format	Video/Graphics Language 4	File Transmission	
Video Language *mn*	File Transmission	File format	Video Language *mn*	File Transmission	File format	Video Language *mn*	File Transmission	File format	Video Language *mn*	File Transmission	
WAV file	File Transmission	File format	WAV file	File Transmission	File format	WAV file	File Transmission	File format	WAV file	File Transmission	
Intel Hex	File Transmission	File format	Intel Hex	File Transmission	File format	Intel Hex	File Transmission	File format	Intel Hex	File Transmission	

Колдонуу үчүн.	Lao. Google Translate Only. Broad Term	ໄລຍະສັ້ນໆ.	ใช้สำหรับ	Mongolian. Google Translate Only. Өргөн цар хүрээтэй	Нарийн хугацаатай	Нд хэрэглэх.	Tajik. Google Translate Only. Давомнокии васеъ	Дарозии мӯҳлат.	Барои истифода.	Ukrainian. Bing Translate. Широкий термін	Вузький термін.	Використовувати для.	Uzbek. Uzbekistan. Google Translate Only. Keng davr
File format	Number Codes		File format	Number Codes		File format	Number Codes		File format	Number Codes		File format	Number Codes
File format	Flood Map DXF File	File Transmission	File format	Flood Map DXF File	File Transmission	File format	Flood Map DXF File	File Transmission	File format	Flood Map DXF File	File Transmission	File format	Flood Map DXF File

File format	Flood Map SHP File	File Transmission	File format	Flood Map SHP File	File Transmission	File format	Flood Map SHP File	File Transmission	File format	Flood Map SHP File	File Transmission	File format	Flood Map SHP File		
	Hurricane			Hurricane			Hurricane			Hurricane			Hurricane		
File format	Inundation SHP Map Hurricane	File Transmission	File format	Inundation SHP Map Hurricane	File Transmission	File format	Inundation SHP Map Hurricane	File Transmission	File format	Inundation SHP Map Hurricane	File Transmission	File format	Inundation SHP Map Hurricane		
File format	Inundation DXF Map	File Transmission	File format	Inundation DXF Map	File Transmission	File format	Inundation DXF Map	File Transmission	File format	Inundation DXF Map	File Transmission	File format	Inundation DXF Map		
File format	Tsunami DXF Map	File Transmission	File format	Tsunami DXF Map	File Transmission	File format	Tsunami DXF Map	File Transmission	File format	Tsunami DXF Map	File Transmission	File format	Tsunami DXF Map		
File format	Tsunami SHP Map	File Transmission	File format	Tsunami SHP Map	File Transmission	File format	Tsunami SHP Map	File Transmission	File format	Tsunami SHP Map	File Transmission	File format	Tsunami SHP Map		
File format	Advertisement (if permitted)		File format	Advertisement (if permitted)		File format	Advertisement (if permitted)		File format	Advertisement (if permitted)		File format	Advertisement (if permitted)		
File format	Advertisement Selected		File format	Advertisement Selected		File format	Advertisement Selected		File format	Advertisement Selected		File format	Advertisement Selected		
File format	CAP Broadcast	File Transmission	File format	CAP Broadcast	File Transmission	File format	CAP Broadcast	File Transmission	File format	CAP Broadcast	File Transmission	File format	CAP Broadcast		

File format	DXF file, CAD or map	File Transmission	File format	DXF file, CAD or map	File Transmission	File format	DXF file, CAD or map	File Transmission	File format	DXF file, CAD or map	File Transmission	File format	DXF file, CAD or map
File format	EDXL-DE file	File Transmission	File format	EDXL-DE file	File Transmission	File format	EDXL-DE file	File Transmission	File format	EDXL-DE file	File Transmission	File format	EDXL-DE file
File format	EDXL-DE file, DTV only	File Transmission	File format	EDXL-DE file, DTV only	File Transmission	File format	EDXL-DE file, DTV only	File Transmission	File format	EDXL-DE file, DTV only	File Transmission	File format	EDXL-DE file, DTV only
File format	Geographic Information SHP file	File Transmission	File format	Geographic Information SHP file	File Transmission	File format	Geographic Information SHP file	File Transmission	File format	Geographic Information SHP file	File Transmission	File format	Geographic Information SHP file
File format	IEEE 1512	File Transmission	File format	IEEE 1512	File Transmission	File format	IEEE 1512	File Transmission	File format	IEEE 1512	File Transmission	File format	IEEE 1512
File format	IEEE 1512 in EDXL-DE	File Transmission	File format	IEEE 1512 in EDXL-DE	File Transmission	File format	IEEE 1512 in EDXL-DE	File Transmission	File format	IEEE 1512 in EDXL-DE	File Transmission	File format	IEEE 1512 in EDXL-DE
File format	Intelligent Highway Sign		File format	Intelligent Highway Sign		File format	Intelligent Highway Sign		File format	Intelligent Highway Sign		File format	Intelligent Highway Sign
File format	JPG file	File Transmission	File format	JPG file	File Transmission	File format	JPG file	File Transmission	File format	JPG file	File Transmission	File format	JPG file
File format	MPEG-2 file (+mono audio)	File Transmission	File format	MPEG-2 file (+mono audio)	File Transmission	File format	MPEG-2 file (+mono audio)	File Transmission	File format	MPEG-2 file (+mono audio)	File Transmission	File format	MPEG-2 file (+mono audio)

File format	MPEG-4 file (+mono audio)	File Transmission	File format	MPEG-4 file (+mono audio)	File Transmission	File format	MPEG-4 file (+mono audio)	File Transmission	File format	MPEG-4 file (+mono audio)	File Transmission	File format	MPEG-4 file (+mono audio)
File format	MPEG-4+HEVC	File Transmission	File format	MPEG-4+HEVC	File Transmission	File format	MPEG-4+HEVC	File Transmission	File format	MPEG-4+HEVC	File Transmission	File format	MPEG-4+HEVC
File format	Open Document Presentation	odp File Transmission	File format	Open Document Presentation	odp File Transmission	File format	Open Document Presentation	odp File Transmission	File format	Open Document Presentation	odp File Transmission	File format	Open Document Presentation
File format	Open Document Text	odf File Transmission	File format	Open Document Text	odf File Transmission	File format	Open Document Text	odf File Transmission	File format	Open Document Text	odf File Transmission	File format	Open Document Text
File format	Open Document Spreadsheet	ods File Transmission	File format	Open Document Spreadsheet	ods File Transmission	File format	Open Document Spreadsheet	ods File Transmission	File format	Open Document Spreadsheet	ods File Transmission	File format	Open Document Spreadsheet
File format	Open Document Graphics	odg File Transmission	File format	Open Document Graphics	odg File Transmission	File format	Open Document Graphics	odg File Transmission	File format	Open Document Graphics	odg File Transmission	File format	Open Document Graphics
File format	Other		File format	Other		File format	Other		File format	Other		File format	Other
File format	Other, urgent		File format	Other, urgent		File format	Other, urgent		File format	Other, urgent		File format	Other, urgent

File format	PDF	no macros or web active	File format	PDF	no macros or web active	File format	PDF	no macros or web active	File format	PDF	no macros or web active	File format	PDF
File format	Program	Program metadata	File format	Program	Program metadata	File format	Program	Program metadata	File format	Program	Program metadata	File format	Program
File format	Q codes ICAO/MMS/ITU-R	Queries or notes	File format	Q codes ICAO/MMS/ITU-R	Queries or notes	File format	Q codes ICAO/MMS/ITU-R	Queries or notes	File format	Q codes ICAO/MMS/ITU-R	Queries or notes	File format	Q codes ICAO/MMS/ITU-R
File format	Rich Text, RTF	File Transmission	File format	Rich Text, RTF	File Transmission	File format	Rich Text, RTF	File Transmission	File format	Rich Text, RTF	File Transmission	File format	Rich Text, RTF
File format	Tactical Situation Object, TSO	File Transmission	File format	Tactical Situation Object, TSO	File Transmission	File format	Tactical Situation Object, TSO	File Transmission	File format	Tactical Situation Object, TSO	File Transmission	File format	Tactical Situation Object, TSO
File format	TSO in EDXL-DE	File Transmission	File format	TSO in EDXL-DE	File Transmission	File format	TSO in EDXL-DE	File Transmission	File format	TSO in EDXL-DE	File Transmission	File format	TSO in EDXL-DE
File format	Transmitter Backup On		File format	Transmitter Backup On		File format	Transmitter Backup On		File format	Transmitter Backup On		File format	Transmitter Backup On
File format	Transmitter Carrier Off		File format	Transmitter Carrier Off		File format	Transmitter Carrier Off		File format	Transmitter Carrier Off		File format	Transmitter Carrier Off

File format	Transmitter Carrier On		File format	Transmitter Carrier On		File format	Transmitter Carrier On		File format	Transmitter Carrier On		File format	Transmitter Carrier On	
File format	Transmitter Primary On		File format	Transmitter Primary On		File format	Transmitter Primary On		File format	Transmitter Primary On		File format	Transmitter Primary On	
File format	Transmitter Status Query		File format	Transmitter Status Query		File format	Transmitter Status Query		File format	Transmitter Status Query		File format	Transmitter Status Query	
File format	Transmitter Status Response		File format	Transmitter Status Response		File format	Transmitter Status Response		File format	Transmitter Status Response		File format	Transmitter Status Response	
File format	Text, TXT file (also RTF)	File Transmission	File format	Text, TXT file (also RTF)	File Transmission	File format	Text, TXT file (also RTF)	File Transmission	File format	Text, TXT file (also RTF)	File Transmission	File format	Text, TXT file (also RTF)	
File format	Video/Graphics Language 1	File Transmission	File format	Video/Graphics Language 1	File Transmission	File format	Video/Graphics Language 1	File Transmission	File format	Video/Graphics Language 1	File Transmission	File format	Video/Graphics Language 1	
File format	Video/Graphics Language 2	File Transmission	File format	Video/Graphics Language 2	File Transmission	File format	Video/Graphics Language 2	File Transmission	File format	Video/Graphics Language 2	File Transmission	File format	Video/Graphics Language 2	
File format	Video/Graphics Language 3	File Transmission	File format	Video/Graphics Language 3	File Transmission	File format	Video/Graphics Language 3	File Transmission	File format	Video/Graphics Language 3	File Transmission	File format	Video/Graphics Language 3	

File format	Video/Graphics Language 4	File Transmission	File format	Video/Graphics Language 4	File Transmission	File format	Video/Graphics Language 4	File Transmission	File format	Video/Graphics Language 4	File Transmission	File format	Video/Graphics Language 4
File format	Video Language *mn*	File Transmission	File format	Video Language *mn*	File Transmission	File format	Video Language *mn*	File Transmission	File format	Video Language *mn*	File Transmission	File format	Video Language *mn*
File format	WAV file	File Transmission	File format	WAV file	File Transmission	File format	WAV file	File Transmission	File format	WAV file	File Transmission	File format	WAV file
File format	Intel Hex	File Transmission	File format	Intel Hex	File Transmission	File format	Intel Hex	File Transmission	File format	Intel Hex	File Transmission	File format	Intel Hex

Dar mudda t.	Foydal anish uchun.	Vietname se. Bing translate. Thuật ngữ rộng	Hạn hẹp.	Use For.	Frisian (West?) Netherla nds. Google Translate only. Breed Termyn	Narro w Term.	Brûke foar.	Belarusia n. Google Translate Only. працяг лы тэрмін	Вузкі тэрмін.	Выкар ыстоў вайце для.	Kinyar wanda Rwand a.Goo gle Transl ate Only. Igihe kinini	Igihe gito	Koresh a Kuri
File Transmiss ion	File format	Number Codes Flood Map DXF File	File Transmiss ion	File format	Number Codes Flood Map DXF File	File Transmiss ion	File format	Number Codes Flood Map DXF File	File Transmiss ion				

File Transmission	File format	Flood Map SHP File	File Transmission	File format	Flood Map SHP File	File Transmission	File format	Flood Map SHP File	File Transmission
		Hurricane			Hurricane			Hurricane	
File Transmission	File format	Inundation SHP Map Hurricane	File Transmission	File format	Inundation SHP Map Hurricane	File Transmission	File format	Inundation SHP Map Hurricane	File Transmission
File Transmission	File format	Inundation DXF Map	File Transmission	File format	Inundation DXF Map	File Transmission	File format	Inundation DXF Map	File Transmission
File Transmission	File format	Tsunami DXF Map	File Transmission	File format	Tsunami DXF Map	File Transmission	File format	Tsunami DXF Map	File Transmission
File Transmission	File format	Tsunami SHP Map	File Transmission	File format	Tsunami SHP Map	File Transmission	File format	Tsunami SHP Map	File Transmission
	File format	Advertisement (if permitted)		File format	Advertisement (if permitted)		File format	Advertisement (if permitted)	
	File format	Advertisement Selected		File format	Advertisement Selected		File format	Advertisement Selected	
File Transmission	File format	CAP Broadcast	File Transmission	File format	CAP Broadcast	File Transmission	File format	CAP Broadcast	File Transmission

File Transmission	File format	DXF file, CAD or map	File Transmission	File format	DXF file, CAD or map	File Transmission	File format	DXF file, CAD or map	File Transmission
File Transmission	File format	EDXL-DE file	File Transmission	File format	EDXL-DE file	File Transmission	File format	EDXL-DE file	File Transmission
File Transmission	File format	EDXL-DE file, DTV only	File Transmission	File format	EDXL-DE file, DTV only	File Transmission	File format	EDXL-DE file, DTV only	File Transmission
File Transmission	File format	Geographic Information SHP file	File Transmission	File format	Geographic Information SHP file	File Transmission	File format	Geographic Information SHP file	File Transmission
File Transmission	File format	IEEE 1512	File Transmission	File format	IEEE 1512	File Transmission	File format	IEEE 1512	File Transmission
File Transmission	File format	IEEE 1512 in EDXL-DE	File Transmission	File format	IEEE 1512 in EDXL-DE	File Transmission	File format	IEEE 1512 in EDXL-DE	File Transmission
	File format	Intelligent Highway Sign		File format	Intelligent Highway Sign		File format	Intelligent Highway Sign	
File Transmission	File format	JPG file	File Transmission	File format	JPG file	File Transmission	File format	JPG file	File Transmission
File Transmission	File format	MPEG-2 file (+mono audio)	File Transmission	File format	MPEG-2 file (+mono audio)	File Transmission	File format	MPEG-2 file (+mono audio)	File Transmission

File Transmission	File format	MPEG-4 file (+mono audio)	File Transmission	File format	MPEG-4 file (+mono audio)	File Transmission	File format	MPEG-4 file (+mono audio)	File Transmission
File Transmission	File format	MPEG-4+HEVC	File Transmission	File format	MPEG-4+HEVC	File Transmission	File format	MPEG-4+HEVC	File Transmission
odp File Transmission	File format	Open Document Presentation	odp File Transmission	File format	Open Document Presentation	odp File Transmission	File format	Open Document Presentation	odp File Transmission
odf File Transmission	File format	Open Document Text	odf File Transmission	File format	Open Document Text	odf File Transmission	File format	Open Document Text	odf File Transmission
ods File Transmission	File format	Open Document Spreadsheet	ods File Transmission	File format	Open Document Spreadsheet	ods File Transmission	File format	Open Document Spreadsheet	ods File Transmission
odg File Transmission	File format	Open Document Graphics	odg File Transmission	File format	Open Document Graphics	odg File Transmission	File format	Open Document Graphics	odg File Transmission
	File format	Other		File format	Other		File format	Other	
	File format	Other, urgent		File format	Other, urgent		File format	Other, urgent	

no macros or web active	File format	PDF	no macros or web active	File format	PDF	no macros or web active	File format	PDF	no macros or web active
Program metadata	File format	Program	Program metadata	File format	Program	Program metadata	File format	Program	Program metadata
Queries or notes	File format	Q codes ICAO/MMS/ITU-R	Queries or notes	File format	Q codes ICAO/MMS/ITU-R	Queries or notes	File format	Q codes ICAO/MMS/ITU-R	Queries or notes
File Transmission	File format	Rich Text, RTF	File Transmission	File format	Rich Text, RTF	File Transmission	File format	Rich Text, RTF	File Transmission
File Transmission	File format	Tactical Situation Object, TSO	File Transmission	File format	Tactical Situation Object, TSO	File Transmission	File format	Tactical Situation Object, TSO	File Transmission
File Transmission	File format	TSO in EDXL-DE	File Transmission	File format	TSO in EDXL-DE	File Transmission	File format	TSO in EDXL-DE	File Transmission
	File format	Transmitter Backup On		File format	Transmitter Backup On		File format	Transmitter Backup On	
	File format	Transmitter Carrier Off		File format	Transmitter Carrier Off		File format	Transmitter Carrier Off	

	File format	Transmitter Carrier On		File format	Transmitter Carrier On		File format	Transmitter Carrier On
	File format	Transmitter Primary On		File format	Transmitter Primary On		File format	Transmitter Primary On
	File format	Transmitter Status Query		File format	Transmitter Status Query		File format	Transmitter Status Query
	File format	Transmitter Status Response		File format	Transmitter Status Response		File format	Transmitter Status Response
File Transmission	File format	Text, TXT file (also RTF)	File Transmission	File format	Text, TXT file (also RTF)	File Transmission	File format	Text, TXT file (also RTF)	File Transmission
File Transmission	File format	Video/Graphics Language 1	File Transmission	File format	Video/Graphics Language 1	File Transmission	File format	Video/Graphics Language 1	File Transmission
File Transmission	File format	Video/Graphics Language 2	File Transmission	File format	Video/Graphics Language 2	File Transmission	File format	Video/Graphics Language 2	File Transmission
File Transmission	File format	Video/Graphics Language 3	File Transmission	File format	Video/Graphics Language 3	File Transmission	File format	Video/Graphics Language 3	File Transmission

File Transmission	File format	Video/Graphics Language 4	File Transmission	File format	Video/Graphics Language 4	File Transmission	File format	Video/Graphics Language 4	File Transmission		
File Transmission	File format	Video Language *mn*	File Transmission	File format	Video Language *mn*	File Transmission	File format	Video Language *mn*	File Transmission		
File Transmission	File format	WAV file	File Transmission	File format	WAV file	File Transmission	File format	WAV file	File Transmission		
File Transmission	File format	Intel Hex	File Transmission	File format	Intel Hex	File Transmission	File format	Intel Hex	File Transmission		

Uyghur Google only. Broad Term	**تار مۇددەت for for**	**Yucatec Maya Bing translate only. Término amplio**	**Término estrecho**	**Búukinta'alutia'alu**	**Tuvalu**	Telecom HF TV Bg	011-688-20013, 20135, 20138, 20409	**Cocopah, contact Mike Fila (978)0750-6612 mfila@cocopah.com. Broad Term**	**Narrow Term**	**Use For.**	**may be included. Contact Edsel Pete, epete@navajo-nsn.gov +1(928)871-7826 http://www.obs.navajo-nsn.gov/**	Narrow Term		

File format | Number Codes

File format | Flood Map DXF File | File Transmission

File format	Flood Map SHP File	File Transmission
File format	Hurricane Inundation SHP Map	File Transmission
File format	Hurricane Inundation DXF Map	File Transmission
File format	Tsunami DXF Map	File Transmission
File format	Tsunami SHP Map	File Transmission
File format	Advertisement (if permitted)	
File format	Advertisement Selected	
File format	CAP Broadcast	File Transmission

File format	DXF file, CAD or map	File Transmission
File format	EDXL-DE file	File Transmission
File format	EDXL-DE file, DTV only	File Transmission
File format	Geographic Information SHP file	File Transmission
File format	IEEE 1512	File Transmission
File format	IEEE 1512 in EDXL-DE	File Transmission
File format	Intelligent Highway Sign	
File format	JPG file	File Transmission
File format	MPEG-2 file (+mono audio)	File Transmission

File format	MPEG-4 file (+mono audio)	File Transmission
File format	MPEG-4+HEVC	File Transmission
File format	Open Document Presentation	odp File Transmission
File format	Open Document Text	odf File Transmission
File format	Open Document Spreadsheet	ods File Transmission
File format	Open Document Graphics	odg File Transmission
File format	Other	
File format	Other, urgent	

File format	PDF	no macros or web active
File format	Program	Program metadata
File format	Q codes ICAO/MMS/ITU-R	Queries or notes
File format	Rich Text, RTF	File Transmission
File format	Tactical Situation Object, TSO	File Transmission
File format	TSO in EDXL-DE	File Transmission
File format	Transmitter Backup On	
File format	Transmitter Carrier Off	

File format	Transmitter Carrier On	
File format	Transmitter Primary On	
File format	Transmitter Status Query	
File format	Transmitter Status Response	
File format	Text, TXT file (also RTF)	File Transmission
File format	Video/Graphics Language 1	File Transmission
File format	Video/Graphics Language 2	File Transmission
File format	Video/Graphics Language 3	File Transmission

File format	Video/Graphics Language 4	File Transmission
File format	Video Language *mn*	File Transmission
File format	WAV file	File Transmission
File format	Intel Hex	File Transmission

Use For	**Dzongkha. Bhutan. (Broad Term)**	**(Narrow Term)**	**(Use For)**	**Maithili, India Government question चओड़ा पार**	**अधनठ पार**	**मैथिली**	**Tetum (East Timor, Lomor-Leste). Prazu sira ne' ebé luan**	Tempu limitadu.	Uza Ba. http://translate.tetumdili.com/ not secure	Faroese		Tok Pisin (Papua New Guinea) Broad Term

Earthquake

No op term (Narrow Term)	Yusim Bilong (Use For)	Paraguay Guarani. Peñe'ẽ.	Po'i ñe'ẽ.	Use For.	Braille English level 2 Unicode. Broad Term https://www.branah.com/braille-translator	Narrow Term. Note an n means a digit.	Use For	Arbitrary Sorting	older sort order	Automation Priority
								2		
								0		
								0		
								2		4 L

7		3 R
7		3 R
7		3 R
7		3 R
3		2 S
3	S	D CAP
4	A	D NO TON
7	A	D NO TON

7	L	EDXL D
7	L	EDXL D
7	L	EDXL D
8	L	DTV ONLY
8	L	EDXL D
	L	D
	L	EDXL D
8	L	D
4	L	EDXL D

7	L	EDXL D
10	L	EDXL D
4	L	EDXL D
7	L	EDXL D
1	L	EDXL D
1		
8		
8	L	D

8	L	O
8	L	EDXL D
8	L	DTV ONLY
8	L	D
8	L	EDXL D
1	L	D
1	L	EDXL D
1	E	D

1	E	D
1	E	D
8	E	D
8	E	D
	E	D
	L	D
	L	D
	L	D

L D

L D

L D

L O

L O

Least Originator Permitted, Decoder	Override / Digital default			WEA	Pix (more are needed)	Use Notes, below left	American Sign Language Broad Term http://funtranslations.com/sign-language	Narrow Term. These are PNG images which are not used as they are unmanageable in this environment.	Use For	
		4	L	D					Number Codes Flood	File Transmission
		3	R	D CAP			21, 55	File format	Map DXF File Flood	File Transmission
D	D	3	R	D CAP			21, 55	File format	Map SHP File	File Transmission

							Hurricane	
D CAP	D CAP	3	R	D CAP	21, 55	File format	Inundation SHP Map	File Transmission
							Hurricane	
D CAP	D CAP	3	R	D CAP	21, 55	File format	Inundation DXF Map	File Transmission
							Tsunami DXF Map	
D CAP	D CAP	2	S	D CAP	21, 55	File format		File Transmission
D CAP	D CAP	2	S	D CAP	21, 55	File format	Tsunami SHP Map	
D CAP	D CAP	0	A	D NO TONE	11, 25, 43	File format	Advertisement (if permitted)	
							Advertisement	
D CAP		0	A	D NO TONE	11, 25, 43	File format	Selected	File Transmission
D NO TONE		2	L	EDXL D		File format	CAP Broadcast	File Transmission
D NO TONE		7	L	EDXL D	21	File format	DXF file, CAD or map	File Transmission

EDXL D	7	L	EDXL D		File format	EDXL-DE file	File Transmission
EDXL D	7	L	DTV ONLY		File format	EDXL-DE file, DTV only	File Transmission
EDXL D	7	L	EDXL D	21	File format	Geographic Information SHP file	File Transmission
DTV ONLY	3	L	D	51	File format	IEEE 1512	File Transmission
EDXL D	3	L	EDXL D	51	File format	IEEE 1512 in EDXL-DE	
D	4	L	D	51	File format	Intelligent Highway Sign	File Transmission
EDXL D	7	L	EDXL D		File format	JPG file	File Transmission
D	7	L	EDXL D		File format	MPEG-2 file (+mono audio)	File Transmission
EDXL D	7	L	EDXL D		File format	MPEG-4 file (+mono audio)	File Transmission

EDXL D	7 L	EDXL D	File format	MPEG-4+HEVC	odp File Transmission
EDXL D	8 L	EDXL D	File format	Open Document Presentation	odf File Transmission
EDXL D	8 L	EDXL D	File format	Open Document Text	ods File Transmission
EDXL D			File format	Open Document Spreadsheet	odg File Transmission
EDXL D			File format	Open Document Graphics	
	8 L	D	File format	Other	
	4 L	O	File format	Other, urgent	no macros or web active
D	7 L	EDXL D	File format	PDF	Program metadata

O	10	L	DTV ONLY	60	File format	Program	Queries or notes
EDXL D	4	L	D	66	File format	Q codes ICAO/MMS/ITU-R	File Transmission
DTV ONLY	7	L	EDXL D		File format	Rich Text, RTF	File Transmission
D	1	L	D		File format	Tactical Situation Object, TSO	File Transmission
EDXL D	1	L	EDXL D	33, 51	File format	TSO in EDXL-DE	
D	8	E	D	51, 63	File format	Transmitter Backup On	
EDXL D	8	E	D	51, 63	File format	Transmitter Carrier Off	
D	8	E	D	51, 63	File format	Transmitter Carrier On	

D	8	E	D	51, 63	File format	Transmitter Primary On	
D	8	E	D	51, 63	File format	Transmitter Status Query	
D	8	E	D	51, 63	File format	Transmitter Status Response	File Transmission
D	8	L	D		File format	Text, TXT file (also RTF)	File Transmission
D	1	L	D		48 File format	Video/Graphics Language 1	File Transmission
D	1	L	D		48 File format	Video/Graphics Language 2	File Transmission
D	1	L	D		48 File format	Video/Graphics Language 3	File Transmission
D	1	L	D		48 File format	Video/Graphics Language 4	File Transmission

D	1 L	D	48	File format	Video Language *mn*	File Transmission
D	8 L	O		File format	WAV file	File Transmission
D	8 L	O	65	File format	Intel Hex	*0*
O				*0*	*0*	
O						



Older notes to right

Use Notes	Priority, Decoder, Authorization
Digital only	2, , L(5)
Digital only	2, , L(5)
Digital only	0, , L(5,11)

X	3, All, L
	6, , L
X	3, , L
Digital Only	0, , L(5,11)
	3, , L
Digital Only	9, , L(5)
	2, , L
	6, All, L

X	1, All, L(34)
	7, All, L(53)
	4, , L(5)
	2, , L(5,34)
CAP Broadcast	3, , R(5,21,55)
CAP Broadcast	3, , R(5,21,55)
	6, All, L
X	3, All, L(34)
	7, All, L

	8, , L(5,33)
	5, , L(5)
	6, , L(5)
Digital Only	0, , L(5,11)
Digital Only	0, , L(5,11)
Digital Only	5, , R(5)
Digital Only	5, , R(5)

	6, , L(5,33)
	2, , L(5,33)
Digital Only	5, , L(5)
	6, All, L
	6, All, L
	6, All, L
	4, , L(5,33)
Digital Only	0, , L(5,11)

Digital Only	9, , L(5)
	6, All, L
X	3, All, L
	3, All, R(5)
	6, All, R
X	3, All, R

X	3, All, R
X	3, All, R(5)
X	3, All, R(5)
X	3, All, R(5)
X	3, All, R(5)
X	3, All, R(5)
	7, All, R(53)
CAP Broadcast	3, , R(5,21,55)
Digital Only	5, , L(5)

	6, , $L_{(5,33)}$
	5, , $L_{(5)}$
Digital Only	4, , $L_{(5)}$
Digital Only	5, , $L_{(5)}$
Digital Only	6, , $L_{(5)}$
Digital Only	6, , $L_{(5)}$

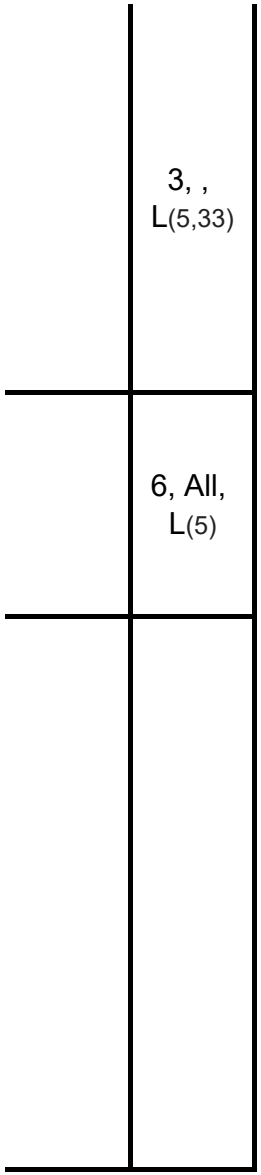
3, ,
L(5,33)
6, All,
L(5)

	3, All, L(5)
	3, , L(5)
	8, , L(5)
Digital Only	8, , L(5)
Digital Only	0, , L(5,11)
Digital Only	0, , L(5,11)
Digital Only	0, , L(5,11)
Digital Only	0, , L(5,11)
Digital Only	0, , L(5,11)
Digital Only	0, , L(5,11)
	6, All, L
X	4, All, L
	6, , L(5)

	4, , L(5)
	6, All, L
	9, , L(5)
Digital Only	4, , L(5)
Digital Only	0, , L(5,11)

Digital Only	0, , L(5,11)
Digital Only	5, , L(5)
X	3, , R(5)
Digital Only	3, , R(5)
X	3, , L
Digital Only	3, , R(5)
	4, , L
Digital Only	4, , R(5)
	1, , N(5,59)
	5, , L
	2, , L
Digital Only	0, , L(5,11)
Digital Only	0, , L(5,11)
Digital Only	0, , L(5,11)
Digital Only	0, , L(5,1)
Digital Only	0, , L(5,11)

Digital Only	0, , L(5,11)
Digital Only	0, , L(5,11)
	6, , L
X	1, , M
X	1, , M(5,11,64)
	1, , L(5,33)
	6, , R
	3, , R
CAP Broadcast	2, , S(5,21)

CAP Broadca	2, , S(5,21)
	4, , S(32,34)
X	1, , S(34)

Digital Only	0, , L(5,11)
Digital Only	6, , L(5)
	6, , R

X	3, , R
Use Notes	**Decoder**
NATIONAL REQUIRED	1, ALL, N(30)
NATIONAL REQUIRED	1, ALL, N
National Required	1, ALL, N

Digital Only	1, ALL, N(5)
	0, , L(5,11)
Digital Only	0, , L(5,11)
Digital systems only, no	0, , A(5,11,25,43)
Digital systems only, no tones	0, , A(5,11,25,43)

	5, , R(5)
Digital Only	9, , L(5)
Digital Only	8, , L(5)
Digital Only	4, , R(5)
	7, , L (5,33)
	1, , L(5,33,34)

	4, , $R_{(5,51)}$
Digital Only	5, , $R_{(5,51)}$
Digital Only	3, , $R_{(5)}$

Digital Only	3, , R(5)
Digital Only	8, , L(5)
Digital Only	0, , L(5.11)
Digital Only	9, , L(5)
Digital Only	9, , L(5)
Digital Only	9, , L(5)
Digital Only	9, , L(5)
Digital Only	9, , L(5)
Digital Only	9, , L(5)
Digital Only	9, , L(5)
	6, , L
X	1, , L
Digital Only	0, , R(5.11)
Digital Only	3, , R(5)
Digital Only	8, , L(5)
Digital Only	3, , R(5)
Digital Only	3, , L(5.53)
	6, , L(5)
	3, , L(5)

Digital Only	3, , L(5,51)
Digital Only	3, , L(5)
	3, , L(5,34)
EDXL digital	2, , L(5)
	3, , L(5,34)
XX	2, , L(44)
X	3, , L(5)
Digital Only	5, , L(5,53)

Digital Only	2, , L(5)
XX	2, , L
XX	3, ALL, L
	0, , L(5,11)
	4, , L(5)

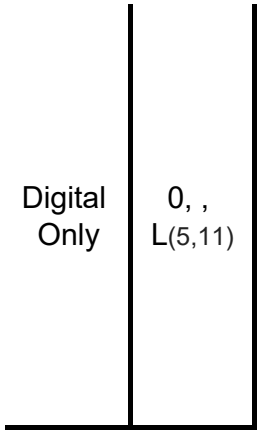
Digital
Only
0, ,
L(5,11)

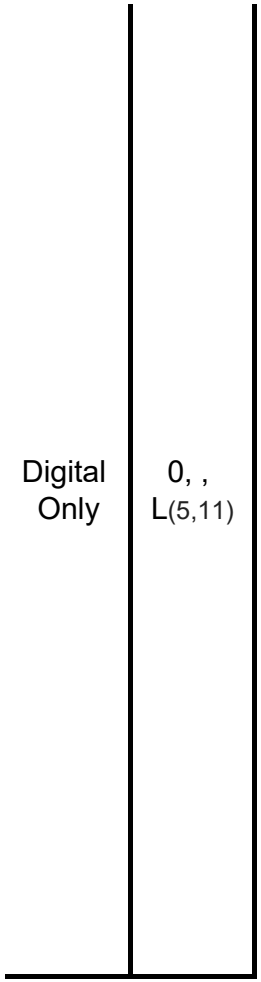
Digital
Only
0, ,
L(5,11)

Digital Only	0, , $L_{(5,11)}$
Digital Only	0, , $L_{(5,11)}$
Not SPE, SPW	5, , $L_{(5)}$

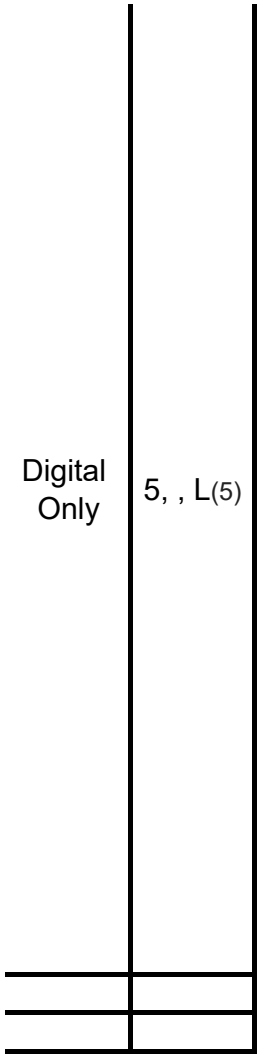
Digital
Only
5, , L(5)





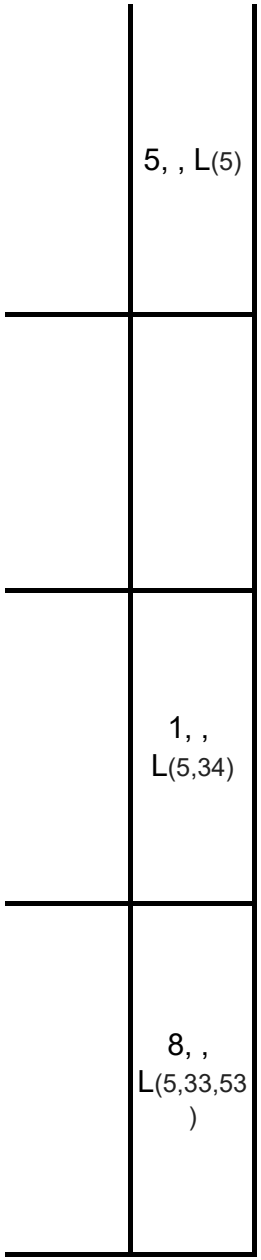
5, , L(5)
1, ,
L(5,34)
8, ,
L(5,33,53
)


5, ,
L(5,33)
Digital
Only
7, , L(5)


Digital Only
3, , L(5)
Digital Only
3, , L(5)

Digital Only	7, , L(5)
	2, , L(5)
Digital Only	7, , L(5)
Digital Only	7, , L(5)
EDXL digital	7, , L(5,21)
Digital Only	1, , L(5,36,37

Digital Only	1, , L(5,36,47 53)
Digital Only	1, , L(5,36,47)
Digital Only	1, , L(5,36,47)
Digital Only	1, , L(5,36,47)

	1, , L(5,36,47)
	1, , L(5,36,47)
	1, , L(5,36,47)


1, ,
L(5,36,47
)
1, ,
L(5,36,47
)

	1, , L(5,36,47)
	7, , L(5,34,47)
Digital Policy	1, , L(5,36,39,40,45)
	1, , R(36,39,
EDXL digital	7, , L(5)

Digital TV only	7, , L(5)
	3, ALL, L(5)
X	1, ALL, L
	2, , L(5,34)

Digital Only	8, , L(5)
Digital Only	1, , L(5)
Digital Only	2, , L(5,15,40)
	5, , L(5,40,53)
	1, , L(5,15,40)
	3, , L(34)

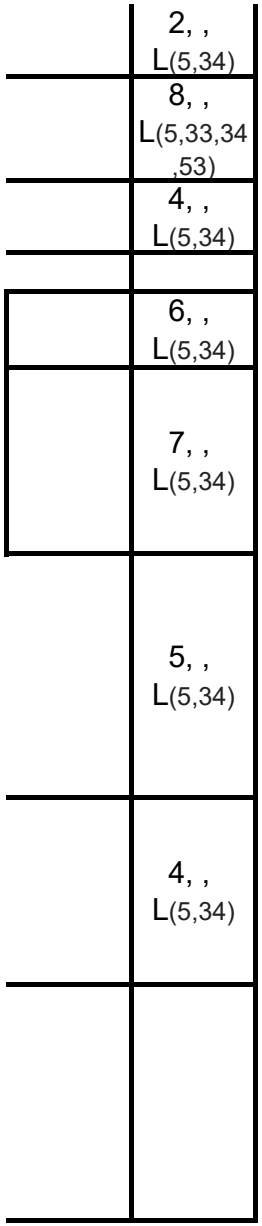
2, ,
L(5,34)
8, ,
L(5,33,34
,53)
4, ,
L(5,34)
6, ,
L(5,34)
7, ,
L(5,34)
5, ,
L(5,34)
4, ,
L(5,34)

XX	3, , L(34)
Digital Only (69)	2, , L(5,34)
Digital Only	7, , L(5,51)
Digital Only	2, , L(5,51)
	5, , L(5)

	5, , L(5)
	5, , L(5)
EDXL digital	7, , L(5,21)
X	3, , L(34)
	3, , L(34)
	4, , L(5,34)
Digital Only	7, , L(5)
Digital Only	3, , L(5)
Digital Only	5, , L(5)
Digital Only	7, , L(5)
Digital Only	4, , L(5)







	5, , L(5)
Digital Only	3, , L(5,51)
EDXL digital	3, , L(5,51)

	3, , L(5)
	3, , L(5)
	4, , L(5,51)
EDXL digital	7, , L(5)
Digital Only	6, , L(5)
Digital Only	3, , L(5,20)
XX	3, , L(20)

	0, , L(5,11,20)
XX	4, , L
	Not On EAS(31, 51)

XX	3, , L(5)
NOT ON EAS	-
Digital Only	6, , L(5)
Digital Only	9, , L(5)
Digital Only	9, , L(5)
Digital Only	4, , L(5)
Digital Only	1, , L(5)
Digital Only	1, , L(5,37)
Digital Only	1, , L(5,39,41)
	0, , L(5,11)
Or SIL	0, , L(5,11)
	0, , L(5,11)
EDXL digital	7, , L(5)

EDXL digital	7, , L(5)
EDXL digital	7, , L(5)
XX	4, , L
Digital Only	2, , L(5,49)
Digital Preferred	2, , L(5,49)
Digital Preferred	4, , M(5,49)
	7, , L(5,42,53)
X	2, , L(34)

	8, , L(5,33)
	5, , L(5,33)
EDXL digital	8, , L(5)

EDXL digital	8, , L(5)
Digital Only	8, , L(5)
	4, , L(5)
EDXL digital	7, , L(5,21)
Digital Only	8, , L(5)

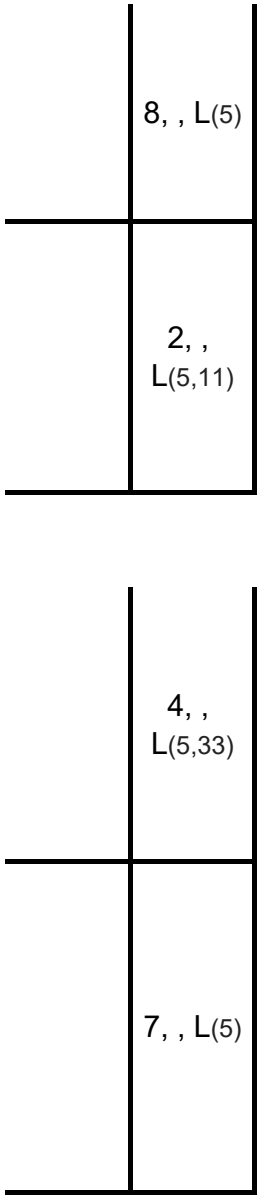
8, , L(5)
2, ,
L(5,11)
4, ,
L(5,33)
7, , L(5)

Digital Only	0, , L(5,11)
Digital Only	0, , L(5,11)
Digital TV only	10, , L(60)
Digital Only	5, , R(5,51)

Digital Only	0, , L(5,11)
Digital Only	4, , L(5)
Digital Only	7, , L(5)
Digital Only	0, , L(5,11)
Digital Only	0, , L(5,11)
Digital Only	0, , L(5,11)
Digital Only	4, , L(66)
	5, , L(5,33,51)
	4, , L(5,34)
X	3, , L(34)
Digital Only	6, , L(5)
Digital Only	4, , L(5)
Digital Only	6, , L(5)

Digital Only	6, , L(5)
	3, , L(5,19)
	8, , L(5,19,53)
	8, , L(5,18,51,53)
EDXL digital	7, , L(5)
Digital, Vehicles	9, , L(5)
Digital Only	9, , L(5)
Digital Only	9, , L(5)
Digital Only	9, , L(5,34)
Digital, Vehicles	0, , L(5,11)
Digital, Vehicles	0, , L(5,11)
Digital, Vehicles	0, , L(5,11)
Digital, Vehicles	0, , L(5,11,50)

Digital, Vehicles	0, , L(5,11)
Digital, Vehicles	5, , L(5,50)
	3, , L(5)
Digital Only	0, , L(5,11)
Digital Only	0, , L(5,11)
	0, , M(5,11,26,30)
Digital Only	9, , L(5)
Digital Only	9, , L(5)
Digital Only	9, , L(5)
Digital Only	9, , L(5)
	1, , L(5)
X	3, , L
	6, , L(5)
	1, , L(5)
	1, , L(5)
	7, , L(5,29,53)
	4, , L(5,29)
	2, , R(5,22)

See TXW	4, , L(5,33)
Digital Only	7, , L(5)
Digital Only	1, , S(5)
XX	1, , S(5,30)
1, , L(5,33,51)	
See SUW	2, , R(5)
EDXL digital	1, , L(5,33,51)
Digital Only	0, , L(5,11)
Digital, Vehicles	5, , L(5,50)
Digital Only	8, , E(5,51,63)
Digital Only	8, , E(5,51,63)
Digital Only	8, , E(5,51,63)
Digital Only	8, , E(5,51,63)

Digital Only	8, , $E_{(5,51,63)}$
Digital Only	0, , $L_{(5,11)}$
Digital Only	0, , $L_{(5,11)}$
Digital Only	0, , $L_{(5,11)}$
Digital Only	0, , $L_{(5,11)}$
Digital Only	0, , $L_{(5,11)}$
Digital Only	0, , $L_{(5,11)}$
Digital Only	0, , $L_{(5,11)}$
Digital Only	0, , $L_{(5,11)}$
Digital Only	0, , $L_{(5,11)}$
Digital Only	0, , $L_{(5,11)}$
Digital Only	0, , $L_{(5,11)}$
Digital Only	0, , $L_{(5,11)}$
Digital Only	0, , $L_{(5,11)}$
Digital Only	0, , $L_{(5,11)}$
Digital Only	1, , $L_{(5,48)}$
Digital Only	1, , $L_{(5,48)}$
Digital Only	1, , $L_{(5,48)}$

Digital Only	1, , L(5,48)
	1, , L(5)
	8, , L(5)
Digital Only	0, , L(5,11)
Digital Only	9, , L(5)
Digital Only	9, , L(5)
	8, , L(5)
	6, , L(5)
Digital Only (69)	2, , L(5,34)
EDXL digital	7, , L(5)
Digital Only	3, , L(5,52)
Digital Only	9, , L(5)
Use Notes	**Decoder**
	8, All, N
	8, All, N(5)
	8, All, N
	8, All, N(5)
	8, , R(51)
	9, All, L (23,51)

Digital Only	5, , L(5,54,60)

REQUIRED, may be digital	3, ALL, S
REQUIRED	0, ALL, M(14)
	1, ALL, E(5,14)
REQUIRED	1, ALL, N(5)
	6, , L(5,51)

	4, , L(5,51)
	8, , L(5,51)
	2, , L(5,51)
Digital Only	4, , L(66)

69) The alerting for WFW Wildfires and FOW Fire Forest Warning, are an alerting problem because the region may be remote and have few roads. So, an alert that is for many people that are not affected, it would result in evacuee road traffic that would be a serious impediment for firefighting and other emergency vehicles. When Emergency Managers have no precise understanding of WEA coverage anticipated, and the current EAS having no location selectivity, neither method may be used, which has resulted in fatalities because of the limitations of other means. The use of Digital Only for Television and DAB, DAB+, DMB and DRM is recommended when these concerns are applicable. Therefor the policy needs determination on a regional basis for the alerting application, and appropriate additional software.

70) The outdoors fire condition MAY correspond to signs that have an indication as follows;

EEE EVENT CODE	eveCode	Color	ASEAN	New Zealand	Canada	USA HDW WFAS	Beaufort/ HU*n* to right	The table b 3 to 4
FCS (FW0 to FX3)	fireCondOK	Green	Blue	Green	Blue 0-5	0-50 Green	FCS	FCS
FRS (FW4 to FX5)	fireAdvisory	Green/Yellow stripe (Lt.Grn)		Blue	Green 5-10	50-100 Lt.Green	FRS	FRS
FMA (FW6 to FX6)	fireWeather	Yellow	Green	Yellow	Yellow 10-20	100-150 Yellow	FMA	FMA
FHA (FW7 to FX7)	fireBan	Yellow/Orange stripe (Mustard)	Yellow	Orange	Orange 20-30	150-200 Mustard	FHA	FHA
FRA (FW8 to FX8)	fireDangLvl	Orange				200-300 Orange	FRA	FRA

FXA (FW9 to FX9)	TotalFireBan	Red	Red	Red	Red >30	>300 Red	FXA FXA
		Backgroud			gray	white	
FW*n* (see above)	KJS below where *n* is tens						For FW*n* and FX*n* on left above.
FX*n* (see above)	KJS below where n is tens add 5.						For FW*n* and FX*n* on left above.
Below is Korea-Japan Switzerland		color below					

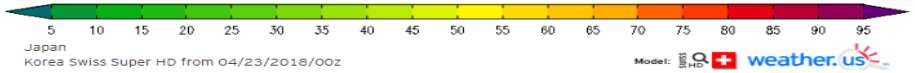

71) SQW is recently added by NOAA Weather Radio. Previous versions of this had WSQ as the code.

below is a proposal to show raised fire risk with raised wind speed.

5 to 7	8 or 9	10 or 11/HU1	12/HU2	HU3	HU4	HU5
FCS	FRS	FMA	FHA	FXA	If no rain	
FMA	FHA	FRA	FXA	If no rain		
FHA	FRA	FXA	If no rain			
FRA	FXA	If no rain				
FXA	If no rain					

A
derecho
If no rain may be
Beaufort
9 to HU2

use the equivalent

use the equivalent

Google and Microsoft translatable languages remaining. Microsoft Bing Translate and Microsoft Word Translate and Google Translate have differences.	Number of instances above, some have the language name the same as the country name in part.		Highest priority 1 from implementation.
China	Yue (Cantonese)	Wu (Shanghaiese)	status not clear PF
Corsican	1	Localized in France. A version of Italian with less than 10% monolingual in it.	
Esperanto	0	a non-national or host broadcast language	
Tuvalu	2	translation difficult (clickbait?)	
Yiddish	0	a non-national or host broadcast language	
Faroese			
Bhutanese, Dzongkha			
Meitei/Manapuri (India)			
Tripuri/Kokborok			
Kashmiri		www.khandbahale.com/kashmiri-dicti	
Kashi			
Maithili		www.khandbahale.com/maithili-dictic	
Dogri		www.khandbahale.com/dogri-diction	
Konkani			
Garwali			
Santali		www.khandbahale.com/santali-dictior	
Mizo/Lushai			
Jansari			
Bodo		www.khandbahale.com/bodo-diction	
Nagamese Creole/but Englist is used officially and taught in all schools			
Garo/A-chik			

Label	Meaning
{ }	The items SHOULD be in italics in the original message format. As
( )	Computer inserted default value
[ ]	comment
[10-digit including area code telephone number without spaces]	User inserted data
{9_1_1}	size may vary by region
{a beach/location}	Country selected default value (911 for North America)
[Age]	name
[Agency]	Estimated age of person described
[Alternative_Emergency_Number]	Government agency or authorized representative
[am/pm]	The emergency alternative number if the regular number is inoperative
AMBER	Select am, pm, Z or tab for 2400 hour clock. The
(Area] [City] [County] [State)	A child Missing, Broadcast Emergency Response (named after a child named Amber)
[content]	May be derived from a map location area selection.
{County1] [State1} to {County2} {State2}	content
(Dam)	range of the issue
{Date} {Incident_Time}	The name and number of the dam
[Day]	Computer inserted default value
[describe_measures]	This may be entered by name and the date calculated from Incident_Time and stored as
[Describe the incident and its consequences].	
[Describe incident in layman's terms]	
[Describe_location]	
[Describe the incident, hazard and its consequences].	
{Description of organization}	e.g. a water supply company or authority
{description of organization if applicable}.	e.g. a water supply company or authority
(Details)	may be as {Details}
[Direction and Street/City Location].	
{dyke or levee}	select appropriate name
[endDate]	This is decided by the weather forecaster or other Subject Matter Expert
[EndTime]	This is decided by the weather forecaster or other Subject Matter Expert, or the assment
[endDay]	This may be entered by name and the date calculated from Incident_Time and stored as
[Event/Hazard]	
[events]	may be as {events}
[facility]	facility name
[food]	food or drink
[found_City found_State]	
(further details)	may be as {further details}
[Gender]	Apparent gender of person described
[Hair Color]	Apparent hair color of person described

[He/She]	Select appropriate apparent word
[hh:mm] [am/pm] [Day]	manually estimated end time, if 24:00 clock is used, the pm is omitted. The Day may be c
[hh:mm]	a duration time, e.g. ultraviolet exposure
{hh:mm} {am/pm}.	end time calculated from Message_Duration (not audio_Duration) and Incident_Time
[hospitalName]	Name of hospital
HVAC	Heating, Ventilating, Air Conditioning and Refridgeration
{Incident_Time} {Day}	Computer inserted default value
[lake effect snow/marine cold air outbreak]	select appropriate term
[location]	name or description
[Material]	name the material which may be hazardous
(man/woman)	enter as apparently appropriate, not a legal definition
{Message_Duration}	Time duration for which the message is applicable
{mm:ss}	calculated tiem eg.g for earthquake arrival
[name]	name of item
{natural/coal}	redefine as relevant per jurisdiction
[non-emergency_number]	
NOTAM	Notice To Airmen
[Nuclear_Power_Plant_Name]	
{Official_Government_Agency}	The agency authorized in this State to issue such alerts. When there is only one such age
[Other]	other
[person or item]	describe in more detail
[Probability=nn%]	the percentage probability of precipitation (snow flurries may be 0)
[rain/precipitation/waterway]	select and translate as relevant
[Recommended Action]	user advice
[Recommended actions and extended/further instructions]	
{roads and highways}	This may be a default for a particular jurisdiction, otherwise user inserted data and labelle
[Shirt Description], [Pants Description]	describe clothing items
{Short_Area] [City] [County] [State}	
[Start_Time]	Start time
[Statement]	
[suggested alternative routes]	suggested alternative routes
[Suspect’s Name]	name of suspect
[Tag_Number]	Vehicle plate number (record in the vehicle radio/navigation system)
[Tag_State]	State of issue of vehicle plate (record in the vehicle radio/navigation system)
[time]	time expected. May be hh:mm:ss or mm:ss format for a countdown
{website}	relevant URL or other object
{www.Official_Web_Site.gov}	The website for this information of the agency authorized in this State to issue such alerts
[Year] [Color] [Make] [Model]	Vehicls description fields

Excel Search and Replace or Spell check and correct currently make the whole cell the same font, DO NOT USE THESE FUNCTIONS until Microsoft remedies these l

limitations.

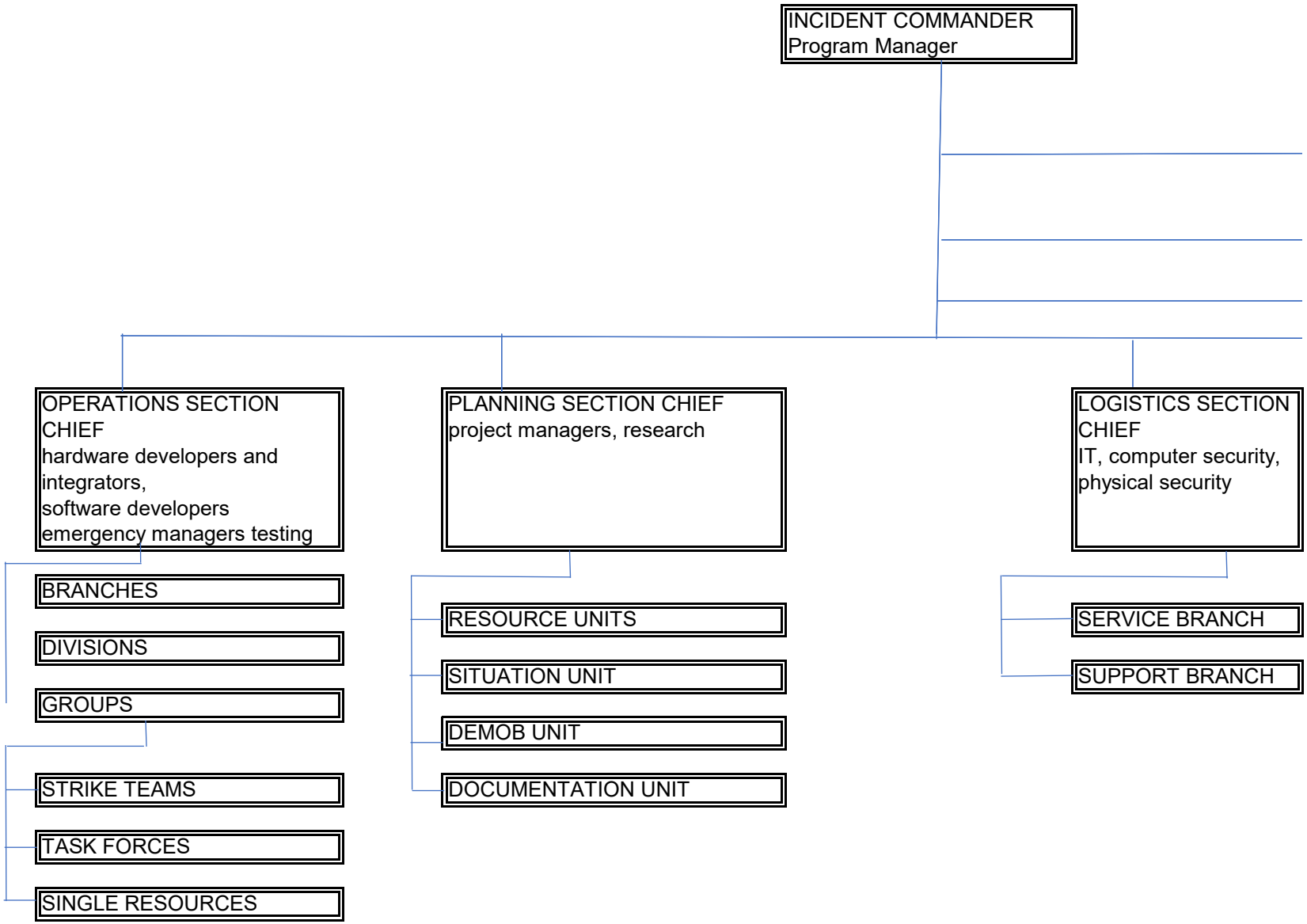
INCIDENT COMMANDER
Program Manager
OPERATIONS SECTION CHIEF
hardware developers and integrators,
software developers
emergency managers testing
BRANCHES
DIVISIONS
GROUPS
STRIKE TEAMS
TASK FORCES
SINGLE RESOURCES
PLANNING SECTION CHIEF
project managers, research
RESOURCE UNITS
SITUATION UNIT
DEMOB UNIT
DOCUMENTATION UNIT
LOGISTICS SECTION CHIEF
IT, computer security, physical security
SERVICE BRANCH
SUPPORT BRANCH